

CIA (PHOTO ACCESSION NO.)		LOT NO.		DATE	
Approved For Release 1999/09/09 : CIA-RDP78-05867A000100250018-3					
AREA (AWS NO.)	COUNTRY	PROVINCE	PLACE		
31N	USSR	GEORGIAN SSR			
GEOGRAPHIC COORDINATES			MAP REFERENCE		
TITLE					
ZEMO AVCHAL HYDROELECTRIC STATION.					
PART 2 OF 2 - PART PANORAMA.					
25X1A					
DATE OF PICTURE		SOURCE OF PICTURE			
		[REDACTED]			
CLASSIFICATION					
25X1A					
CAPTIONED BY			VERIFIED BY		
App [REDACTED]			[REDACTED]		
FORM NO. 60-53 SEP 1948					
09/09 : CIA-RDP78-05867A000100250018-3					
CAPTION REPORT					

CIA (PHOTO ACCESSION NO.)		LOT NO.		DATE	
Approved For Release 1999/09/05A		CIA-RDP78-05867A000100250018-3			
AREA (AMS NO.)	COUNTRY	PROVINCE	PLACE		
31N	USSR	GEORGIAN SSR	GAGRY		
GEOGRAPHIC COORDINATES			MAP REFERENCE		
43 20N 40 15 E			C-FILE		
TITLE					
"CHAI GRUZIA" SANATORIUM.					
25X1A					
DATE OF PICTURE					
Jan					
CLASSIFICATION					
CAPTIONED BY					
Approved					
FORM NO. 60-53					
SEP 1948					
CAPTION REPORT					
250018-3					

CIA (PHOTO ACCESSION NO.)		LOT NO.	DATE
Approved For Release 1999/09/09		F-1003A	DEC 11 1973
CIA-RDP78-05867A000100250018-3			
AREA (ANS NO.)	COUNTRY	PROVINCE	PLACE
31N	USSR	GEORGIAN SSR	GAGRY
GEOGRAPHIC COORDINATES		MAP REFERENCE	
43 20N 40 15E		C-FILE	
TITLE			
"GAGRIPSH RITSA" HOSTEL			
25X1A			
DATE OF PICT	[REDACTED]		
CLASSIFICATION	[REDACTED]		
CAPTIONED BY	[REDACTED]		
App	0250018-3		
FORM NO. 60-53 SEP 1948	CAPTION REPORT		

CIA (PHOTO ACCESSION NO.)	LOT NO.	DATE	
112610	F-1093A	1999/09/09	
Approved For Release 1999/09/09 : CIA-RDP78-05867A000100250018-3			
AREA (AMS NO.)	COUNTRY	PROVINCE	PLACE
31N	USSR	GEORGIAN SSR	SUKHUMI
GEOGRAPHIC COORDINATES		MAP REFERENCE	
43 00N 41 02 E		P. FILE	
TITLE			
GANTIADI SANATORIUM.			
DATE OF PICTURE	[REDACTED]		
CLASSIFICATION	[REDACTED]		
CAPTIONED BY	[REDACTED]		
App	60018-3		
FORM NO. 60-53 SEP 1948	CAPTION REPORT		

CIA (PHOTO ACCESSION NO.)		LOT NO.		DATE	
APPROVED For Release 1999/09/08		5 1008A		CIA-RDP78-05867A000100250018-3	
AREA (AMS NO.)	COUNTRY	PROVINCE	PLACE		
3IN	USSR	GEORGIAN SSR			
GEOGRAPHIC COORDINATES			MAP REFERENCE		
TITLE					
SANTIADI COLLECTIVE FARM OF					
TINISKHIDI IN GORI DISTRICT.					
25X1A					
DATE OF PICTURE	[REDACTED]				
CLASSIFICATION	[REDACTED]				
CAPTIONED BY	[REDACTED]				
Appr	00250018-3				
FORM NO. 60-53 SEP 1948	CAPTION REPORT				

CIA (PHOTO) ACCESSION NO. 1		LOT NO.		DATE	
Approved For Release 1999/09/09 : CIA-RDP78-05867A000100250018-3					
AREA (AMS NO. 1)	COUNTRY	PROVINCE	PLACE		
31N	USSR	GEORGIAN SSR	KUTAISSI		
GEOGRAPHIC COORDINATES			MAP REFERENCE		
42 15N 42 40 E			C-FILE		
TITLE					
CONSTRUCTION OF FOUNDRY AND					
MAINTENANCE SHOP OF AUTOMOBILE PLANT.					
25X1A					
DATE OF PICTURE	[REDACTED]				
CLASSIFICATION	[REDACTED]				
CAPTIONED BY	Appro				250018-3
FORM NO. 40-53 SEP 1948	CAPTION REPORT				

CIA (PHOTO ACCESSION NO.)		LOT NO.		DATE
Approved For Release 1999/09/05A CIA-RDP78-05867A000100250018-3				
AREA (AMS NO.)	COUNTRY	PROVINCE	PLACE	
311	USSR	GRADOLAN SSR	BORZHOMI	
GEOGRAPHIC COORDINATES			MAP REFERENCE	
41 51N 43 23E			L-111	
TITLE				
"LEKANI" BEST HOME.				
25X1A				
DATE OF	[REDACTED]			
A				
CLASSIF				
CAPTION				
FORM NO. 60-53 SEP 1948	CAPTION REPORT			00018-3

Approved For Release 1999/09/09 : CIA-RDP78-05867A000100250018-3

CIA (PHOTO ACCESSION NO.)	LOT NO.	E-1003A	DATE
AREA (AMS NO.)	COUNTRY	PROVINCE	PLACE
31N	USSR	GEORGIAN SSR	BORZHOMI
GEOGRAPHIC COORDINATES		MAP REFERENCE	
41 51N 43 23E		C-FILE	
TITLE			
MINERAL SPRINGS AT HEALTH RESORT			
25X1A			
DATE OF PICTURE	[REDACTED]		
Aug	[REDACTED]		
CLASSIFICATION	[REDACTED]		
CAPTIONED BY	[REDACTED]		
App	[REDACTED]		
FORM NO. 80-55 SEP 1948	0018-3		
CAPTION REPORT			


CIA (PHOTO) APPROVED FOR RELEASE 1999/09/09 FCIA-RDP78-05867A000100250018-3

LOT NO. 112615 COUNTRY EUROPEAN BSEFR / PROVINCE ROSNADOR GRAY / SOCHI

AREA (AMS NO.) 18N / GEOGRAPHIC COORDINATES 43 35N 39 45E MAP REFERENCE C-FILE

TITLE "ROCHAROV RUCHEI" SANATORIVM.

25X1A



8-3

CIA (PHOTO) **Approved For Release 1999/09/09 : CIA-RDP78-05867A000100250018-3** LOT NO. DATE DEC 14 1953

AREA (AMS NO.) 112616 COUNTRY EUROPEAN USSR PROVINCE KRAV (SOCHI) MAP REFERENCE C-FILE

GEOGRAPHIC COORDINATES 43 35N 39 45 E

TITLE FUNICULAR RAILWAY AT VOROSHILOV SANATORIUM.

25X1A



DATE OF P

CLASSIFIC

CAPT

18-3

Approved For Release 1999/09/09 : CIA-RDP78-05867A000100250018-3

CIA (PHOTO REFERENCE)	112617	DATE	DEC 14 1953
AREA (AWS NO.)	25MN	COUNTRY	USSR
GEOGRAPHIC COORDINATES		PROVINCE	ESTONIAN SSR KOHTLA-JARVE
59 24N		27 15E	
TITLE		P-FILE	
(GAS AND SHALE WORKS)			
DATE OF PICTURE		SOURCE OF PICTURE	
		25X1A	
CLASSIFICATION	VERIFIED BY		
25X1A			
CAPTION	Approved For Release 1999/09/09 : CIA-RDP78-05867A000100250018-3		
FORM NO. 60-53	CAPTION REPORT		



(7)

Approved For Release 1999/09/09 : CIA-RDP78-05867A000100250018-3

CIA PHOTO ACCESSION NO. 1		LOT NO.	DATE
112618		D-1392A	JAN 19 1952
AREA LAWS NO. 1	COUNTRY	PROVINCE	PLACE
47N/USSR/N. EUROPEAN RSFSR	USSR	ULYANOVSK OBLAST	ULYANOVSK
GEOGRAPHIC COORDINATES		MAP REFERENCE	
54 20N 48 24E		C-FILE	
TITLE			
LENIN MUSEUM.			
DATE OF PICTURE		SOURCE OF PICTURE	
		USSR, JAN. 28, 1952	
		D-36 TOP	
CLASSIFICATION	APPROVED BY		
25X1A	[Signature]		
Approved For Release 1999/09/09 : CIA-RDP78-05867A000100250018-3			
CAPTIONED BY		CAPTION REPORT	
[Redacted]			

Approved For Release 1999/09/09 : CIA-RDP78-05867A000100250018-3

CIA PHOTO ACCESSION NO. 112619		COPIES D-1392A	DATE
AREA NAME NO. 1 29N/USSR/ASIATIC	COUNTRY RSFSR	PROVINCE KRASNNOYARSK	PLACE KRAY
GEOGRAPHIC COORDINATES 56 02N 92 48E		MAP REFERENCE C-FILE	
TITLE APARTMENTS FOR RAILWAY WORKERS.			
DATE OF PICTURE		SOURCE OF PICTURE USSR, June 28, 1952.	
		P-48 Lower LEFT	
CLASSIFICATION		CAPTIONED BY	
Approved For Release 1999/09/09 : CIA-RDP78-05867A000100250018-3		VERIFIED BY	
CAPTION REPORT			

Approved For Release 1999/09/09 : CIA-RDP78-05867A000100250018-3

CIA PHOTO ACCESSION NO. 1 112620		LOT NO. D-1392A	DATE
AREA (AMS NO. 1) 27N/USSR/N. EUROPEAN	COUNTRY RSFSR	PROVINCE KALUZH OBLAST	PLACE KALUGA
GEOGRAPHIC COORDINATES 54 30N 36 18E		MAP REFERENCE C-FILE	
TITLE HOUSING PROJECT			
DATE OF PICTURE		SOURCE OF PICTURE USSR, Jan. 28, 1952. P-49 / lower LEFT	
CLASSIFICATION 25X1A	APPROVED BY [Signature]		
Approved For Release 1999/09/09 : CIA-RDP78-05867A000100250018-3			
CAPTIONED BY	CAPTION REPORT		

Approved For Release 1999/09/09 : CIA-RDP78-05867A000100250018-3

CIA PHOTO ACCESSION NO. 1 112621		COPIES D-1392A	DATE 1952
AREA (ANSI) NO. 1 27N	COUNTRY USSR / N. EUROPEAN RSESR	PROVINCE MOSCOW OBLAST	PLACE (NR)
GEOGRAPHIC COORDINATES 55 45N 37 35E		MAP REFERENCE C-FILE	
TITLE REST HOME FOR STUDENTS.			
DATE OF PICTURE —		SOURCE OF PICTURE USSR, Jan. 28, 1952	
CLASSIFICATION 25X1A		VERIFIED BY <i>[Signature]</i>	
CAPTIONED BY [Redacted]		Approved For Release 1999/09/09 : CIA-RDP78-05867A000100250018-3	

CAPTION REPORT

Approved For Release 1999/09/09 : CIA-RDP78-05867A000100250018-3

CIA PHOTO ACCESSION NO. 1 112622		DATE D-1392A	FILE NO. 000100250018-3
AREA (AMS NO. 1) 38U/USSR/S. EUROPEAN RYER	COUNTRY USSR	PROVINCE STAVROPOL KRAY	PLACE KISLOVODSK
GEOGRAPHIC COORDINATES 43 55N 42 43E		MAP REFERENCE C-FILE	
TITLE ORAJONIKIDZE SANATORIUM.			
DATE OF PICTURE		SOURCE OF PICTURE USSR, Jan 28, 1952	
		BACK COVER	
CLASSIFICATION SECRET		REVIEWED BY <i>[Signature]</i>	
Approved For Release 1999/09/09 : CIA-RDP78-05867A000100250018-3			
CAPTIONED BY		CAPTION REPORT	

Approved For Release 1999/09/09 : CIA-RDP78-05867A000100250018-3

CIA PHOTO ACCESSION NO. 112623		LOT NO. 5-1392 A	DATE FEB 11 1952	CIA-RDP78-05867A000100250018-3
AREA TAMS NO. 1 4N	COUNTRY USSR	PROVINCE UKRAINIAN SSR	PLACE	
GEOGRAPHIC COORDINATES				
TITLE PITHEAD OF THE STALIN COAL MINE IN THE KUZNETSK BASIN.				
DATE OF PICTURE		SOURCE OF IMAGE USSR, FEB 11, 1952 P-70		
CLASSIFICATION 25X1A		VERIFIED BY aneb		
APPROVED FOR RELEASE 1999/09/09 : CIA-RDP78-05867A000100250018-3		CAPTIONED BY		
CAPTION REPORT				

Approved For Release 1999/09/09 : CIA-RDP78-05867A000100250018-3

CIA PHOTO ACCESSION NO. 112624	LOT NO. D-1392 A	DATE JAN. 19, 1954
AREA TAGS NO. 270/USSR/EUROPEAN	COUNTRY RSFSR/Moscow	PLACE Oblast/Moscow
GEOGRAPHIC COORDINATES 55 45N 37 35E	C-FILE	
TITLE STANKOKONSTRUKTSIA PISTON PLYNTA ALUMINUM INGOTS ON AUTOMATIC CONVEYOR TO FURNACE.		
DATE OF PICTURE	SOURCE OF PICTURE USSR, FEB. 11, 1952	
Approved For Release 1999/09/09 : CIA-RDP78-05867A000100250018-3		
CLASSIFICATION	REVIEWED BY	

Approved For Release 1999/09/09 : CIA-RDP78-05867A000100250018-3

Approved For Release 1999/09/09 : CIA-RDP78-05867A000100250018-3

CIA PHOTO ACCESSION NO. 1 112625		LOT NO. D-1392A	DATE
AREA (AMS NO.) 27N	COUNTRY USSR	PROVINCE U. EUROPEAN RCSR	CITY Moscow OBLAST / Moscow
GEOGRAPHIC COORDINATES 55 45N 37 35E		MAP REFERENCE E-FILE	
TITLE STANKO KONSTRUKTSIA PISTON PLANT			
WEIGHT - TESTING MACHINE.			
DATE OF PICTURE	SOURCE OF PICTURE USSR, FEB. 11, 1952		
D-78 Lower RIGHT			
25X1A			
CLASSIFICATION Approved	APPROVED BY [Signature]		
09 : CIA-RDP78-05867A000100250018-3			
CAPTIONED BY [Redacted]			
CAPTION REPORT			

Approved For Release 1999/09/09 : CIA-RDP78-05867A000100250018-3

CIA PHOTO ACCESSION NO. 1 112626		LOT NO. D-13724	DATE
AREA (AMS No.) 27N/USSR/W. EUROPEAN RSFSR	COUNTRY USSR	PROVINCE Moscow Oblast	MAP REFERENCE Moscow
GEOGRAPHIC COORDINATES 55 45 N 37 35 E		FILE	
TITLE STANK KONSTRUKTSIA PISTON PRANT. CASTING MACHINE.			
DATE OF PICTURE	SOURCE OF PICTURE USSR, FEB. 11, 1952 D-78 Lower Left		
CLASSIFICATION	VERIFIED BY <i>[Signature]</i>		
Approved For Release 1999/09/09 : CIA-RDP78-05867A000100250018-3			
CAPTIONED BY	CAPTION REPORT		

Approved For Release 1999/09/09 : CIA-RDP78-05867A000100250018-3

CIA PHOTO ACCESSION NO. 1 112627		LOT NO. D-1372A	DATE
AREA (AWP NO.) 27/1/SSR/N. EUROPEAN RSFSR	COUNTRY USSR	PROVINCE MOSCOW OBLAST	CITY MOSCOW
GEOGRAPHIC COORDINATES 55 45N 37 35E		MAP REFERENCE C-FILE	
TITLE STANKOKONSTRUKTSIA PISTON PLANT.			
PRODUCTION LINE.			
DATE OF PICTURE		SOURCE OF PICTURE USSR, FEB. 11, 1952	
		P. 79 TOP	
APPROVED FOR RELEASE		VERIFIED BY [Signature]	
Approved For Release 1999/09/09 : CIA-RDP78-05867A000100250018-3		Approved For Release 1999/09/09 : CIA-RDP78-05867A000100250018-3	
CAPTIONED BY		CAPTION REPORT	

Approved For Release 1999/09/09 : CIA-RDP78-05867A000100250018-3

CIA PHOTO ACCESSION NO. 1 112628	LOT NO. D-1392A	DATE
AREA (AM. NO. 1) 37N/USSR/N. EUROPEAN R/SFSR	COUNTRY MOSCOW	ORIGIN ORLANS/MOSCOW
GEOGRAPHIC COORDINATES 55 45N 37 35E	MAP REFERENCE C-FILE	
TITLE STANKOKON STRUKTURA PISTON PLANT SORTING AND TESTING MACHINE.		
DATE OF PICTURE	SOURCE OF PICTURE USSR, FEB. 11, 1952	
	P. 79 Bottom	

Approved For Release 1999/09/09 : CIA-RDP78-05867A000100250018-3

CAPTIONED BY [REDACTED] CAPTION REPORT

Approved For Release 1999/09/09 : CIA-RDP78-05867A000100250018-3

CIA PHOTO ACCESSION NO. 1 112629	LOT NO. D-1392 A	DATE	PROVINCE UKRAINIAN SSR	STALIN
AREA (AMS NO.) 4N	COUNTRY USSR	MAP REFERENCE C-FILE		
GEOGRAPHIC COORDINATES 48 00N 37 48E				
TITLE APARTMENT BUILDING.				

DATE OF PICTURE	SOURCE OF PICTURE USSR, FEB. 25, 1952
	K-105 BOTTOM LEFT

Approved For Release 1999/09/09 : CIA-RDP78-05867A000100250018-3

VERIFIED BY *[Signature]*

CAPTIONED BY [REDACTED]

CAPTION REPORT

Approved For Release 1999/09/09 : CIA-RDP78-05867A000100250018-3

CIA PHOTO ACCESSION NO. 1 112630		LOT NO. D-1392A	DATE
AREA (AMS NO.) 41N	COUNTRY USSR	PROVINCE GEORGIAN SSR	GURIANI
GEOGRAPHIC COORDINATES 41.54N 44.52E		MAP REFERENCE N15	
TITLE THEATER.			
DATE OF PICTURE		SOURCE OF PICTURE USSR, FEB. 25, 1952	
CLASSIFICATION		VERIFIED BY [Signature]	
CAPTIONED BY		CAPTION REPORT	

Approved For Release 1999/09/09 : CIA-RDP78-05867A000100250018-3

Approved For Release 1999/09/09 : CIA-RDP78-05867A000100250018-3

CIA PHOTO ACCESSION NO. 1 112631		LOT NO. D-1392A	DATE
AREA LAWS NO. 1 N	COUNTRY USSR	PROVINCE	
GEOGRAPHIC COORDINATES		MAP REFERENCE	
TITLE "ZM-800" AUTOMATIC ROLLING MILL			
DATE OF PICTURE		SOURCE OF PICTURE USSR, FEB. 25, 1952	
		P-112 Lower Deck	
CLASSIFICATION		VERIFIED BY JNB	
Approved For Release 1999/09/09 : CIA-RDP78-05867A000100250018-3			
CAPTIONED BY		CAPTION REPORT	

Approved For Release 1999/09/09 : CIA-RDP78-05867A000100250018-3

CIA PHOTO ACCESSION NO. 1 112632		LOT NO. D-1342	DATE
AREA (AMS NO. 1) N	COUNTRY USSR	PROVINCE	MAP REFERENCE
GEOGRAPHIC COORDINATES			
TITLE SUCTION DREDGE			
DATE OF PICTURE			
SOURCE OF PICTURE USSR, FEB. 25, 1952 P-120 UPPER RIGHT			
APPROVED BY 25X1A			VERIFIED BY [Signature]
CATIONED BY			
CATION REPORT			

Approved For Release 1999/09/09 : CIA-RDP78-05867A000100250018-3

Approved For Release 1999/09/09 : CIA-RDP78-05867A000100250018-3

CIA PHOTO ACCESSION NO. 1 112633		LOT NO. D-1392A	DATE
AREA LAWS NO. 1 3N	COUNTRY USSR	PROVINCE SAZAKH SR	MAP REFERENCE
GEOGRAPHIC COORDINATES			
TITLE MEDEO MOUNTAIN RINK NEAR ET ALMA ATA.			
DATE OF PICTURE	SOURCE OF PICTURE USSR, FEB. 25, 1952 P. 127		
APPROVED BY		VERIFIED BY MB	
Approved For Release 1999/09/09 : CIA-RDP78-05867A000100250018-3			
CAPTIONED BY		CAPTION REPORT	

Approved For Release 1999/09/09 : CIA-RDP78-05867A000100250018-3

CIA PHOTO ACCESSION NO. 1	LOT NO.	DATE
112634	D-1392	
AREA (AWS NO.)	COUNTRY	PROVINCE
27N/	USSR/EUROPEAN RSR	MOSCOW OBLAST
GEOGRAPHIC COORDINATES		MAP REFERENCE
55 45N 37 35E		C-FILE
TITLE	KHRUSHCHEV BREAD FACTORY.	
	LIQUID YEAST.	
DATE OF PICTURE	SOURCE OF PICTURE	
	USSR, MARCH 24, 1952	
	P-125	
APPROVED BY		VERIFIED BY
Approved For Release 1999/09/09 : CIA-RDP78-05867A000100250018-3		FD
CAPTIONED BY		
CAPTION REPORT		

Approved For Release 1999/09/09 : CIA-RDP78-05867A000100250018-3

CIA PHOTO ACCESSION NO. 1 112635		LOT NO. D-1342	DATE JAN 18 1954
AREA (AMS NO.) 271/USSR	COUNTRY EUROPEAN RSFSR	PROVINCE MOSCOW	MAP REFERENCE OBLEST / 11/28/2813
GEOGRAPHIC COORDINATES 55 45N 37 35E		A-FILE	
TITLE APARTMENT HOUSE OCCUPIED BY WORKERS OF SICHERRBAKOV SILK MILL.			
DATE OF PICTURE	SOURCE OF PICTURE USSR, MARCH 24, 1952		
CAPTIONED BY		VERIFIED BY meb	

Approved For Release 1999/09/09 : CIA-RDP78-05867A000100250018-3

CAPTION REPORT

Approved For Release 1999/09/09 : CIA-RDP78-05867A000100250018-3

CIA PHOTO ACCESSION NO. 1 112636		LOT NO. D-1392 A	DATE JAN 30 1952
AREA LAWS NO. 1 27N/USSR/N	COUNTRY EUROPEAN RSFSR	PROVINCE Moscow	MAP REFERENCE Moscow
GEOGRAPHIC COORDINATES 55 45N 37 35 E		C. FILE	
TITLE DORMITORY ROOM AT STATE UNIVERSITY.			
DATE OF PICTURE		SOURCE OF PICTURE USSR, APRIL 28, 1952	
CAPTIONED BY		FILED BY <i>[Signature]</i>	

Approved For Release 1999/09/09 : CIA-RDP78-05867A000100250018-3

PHOTO REPORT

Approved For Release 1999/09/09 : CIA-RDP78-05867A000100250018-3

CIA PHOTO ACCESSION NO. 1 112637		LOT NO. D-1392A	DATE APR 30 1952
AREA (ATS NO. 1) 19N/USSR/ASIATIC	COUNTRY RSSR	PROVINCE HEL'YABINSK OBLAST	MAP REFERENCE MAGNETO
GEOGRAPHIC COORDINATES 53 27N 59 04E		TITLE SANATORIUM FOR STEELWORKERS.	
DATE OF PICTURE	SOURCE OF PICTURE USSR, APRIL 30, 1952		
CAPTIONED BY		VERIFIED BY [Signature]	

Approved For Release 1999/09/09 : CIA-RDP78-05867A000100250018-3

CAPTION REPORT

Approved For Release 1999/09/09 : CIA-RDP78-05867A000100250018-3

CIA PHOTO ACCESSION NO. 1 112638		LOT NO. D-1392 A	DATE
AREA (AMS NO. 1) 37N/ USSR/N. EUROPEAN R/S/R	COUNTRY	PROVINCE	IVANOV OBLAST / IVANOV
GEOGRAPHIC COORDINATES 57 00 N	40 59 E	MAP REFERENCE	C-FILE
TITLE BOLSHAYA IVANOVSKAYA TEXTILE MILL			
DATE OF PICTURE		SOURCE OF PICTURE USSR, APRIL 30, 1952 P. 255 BOTTOM RIGHT	
CLASSIFICATION		APPROVED BY <i>[Signature]</i>	
CAPTIONED BY		Approved For Release 1999/09/09 : CIA-RDP78-05867A000100250018-3	

CAPTION REPORT

Approved For Release 1999/09/09 : CIA-RDP78-05867A000100250018-3

CIA-IPHO TO ACCESSION NO. 1
112639

D-1392A

DATE

AREA (AMS NO. 1)
32N

COUNTRY
USSR

PROVINCE
URUMCHI SSR

GEOGRAPHIC COORDINATES

TITLE

SURVEYING AROUND RIVER.
DARYA

DATE OF PICTURE

SOURCE OF PICTURE

USSR, MAY 12, 1952
P-273 Bottom

CLASSIFICATION

VERIFIED BY

Approved For Release 1999/09/09 : CIA-RDP78-05867A000100250018-3

CAPTIONED BY

CAPTION REPORT

Approved For Release 1999/09/09 : CIA-RDP78-05867A000100250018-3

CIA (PHOTO) 112040 D-3372A

AREA (NAME NO.) 17N/ USSR/ N. EUROPEAN RSFSR/ PROVINCE Leningrad Oblast/ PLACE Leningrad

GEOGRAPHIC COORDINATES 59 55N 30 15E MAP REFERENCE P-FILE

TITLE STALIN METAL WORKS. CONSTRUCTING A 150,000 - KW STEAM TURBINE.

DATE OF PICTURE SOURCE OF PICTURE USSR, MAY 12, 1952 P-276

CLASSIFICATION

CAPTIONED BY Approved For Release 1999/09/09 : CIA-RDP78-05867A000100250018-3

Approved For Release 1999/09/09 : CIA-RDP78-05867A000100250018-3

112641 D-1392A

AREA (AMS NO.) COUNTRY PROVINCE PLACE
27N/USSR/N. EUROPEAN RSFSR/Moscow Oblast/Moscow

GEOGRAPHIC COORDINATES MAP REFERENCE
55 45 N 37 35 E C-FILE

TITLE
PLANETARIUM APPARATUS TO SHOW
SCINTILLATING STARS.

DATE OF PICTURE SOURCE OF PICTURE
— USSR, May 12, 1952
P-282

CLASSIFICATION 25X1A
CAPTION Appr [redacted] /09 : CIA-RDP78-05867A000100250018-3

Approved For Release 1999/09/09 : CIA-RDP78-05867A000100250018-3

AREA (AMS NO.) 27N/ USSR / M. EUROPEAN RSFSR / PROVINCE MOSCOW OBLAST / PLACE (M) MOSCOW

GEOGRAPHIC COORDINATES 55 45N 37 35E MAP REFERENCE C-FILE

TITLE ASTRONOMY FIELD NEXT TO PLANETARIUM.

DATE OF PICTURE SOURCE OF PICTURE USSR, MAY 12, 1952

CLASSIFICATION P-283 MIDDLE

CAPTIONED BY Approved For Release 1999/09/09 : CIA-RDP78-05867A000100250018-3

CIA (PHOTO ACCESSION NO.)		Approved For Release 1999/09/09 : CIA-RDP78-05867A000100250018-3	
AREA (AWS NO.)		COUNTRY	PROVINCE
27N/USSR/NA		EUROPEAN USSR	Moscow Oblast / Moscow
GEOGRAPHIC COORDINATES		MAP REFERENCE	
55 45N 37 35E		C-FILE	
TITLE			
PLANETARIUM.			
DATE OF PICTURE		SOURCE OF PICTURE	
		USSR, MAY 12, 1952	
		P-283 Bottom	
CLASSIFICATION			
CAPTIONED BY		APPROVED BY	
Approved For Release 1999/09/09		CIA-RDP78-05867A000100250018-3	
FORM NO. 60-53 SEP 1948			

CIA PHOTO <i>1-2044</i> Approved For Release 1999/09/09 : CIA-RDP78-05867A000100250018-3			
AREA (NAME NO.) <i>17N/USSR/NA</i>	COUNTRY <i>EUROPEAN</i>	PROVINCE <i>RUSSIA</i>	PLACE <i>LENINGRAD OBLAST/LENINGRAD</i>
GEOGRAPHIC COORDINATES <i>59 55N 30 15E</i>		MAP REFERENCE <i>C-FILE</i>	
TITLE <i>59 55N</i> <i>KIROV PLANT. COAL COMBINES.</i>			
DATE OF PICTURE <i>_____</i>		SOURCE OF PICTURE <i>USSR, May 26, 1952</i> <i>P-309</i>	
CLASSIFICATION			
CAPTION BY Approved For Release 1999/09/09 : CIA-RDP78-05867A000100250018-3			
FORM NO. 60-53 SEP 1948		CAPTION REPORT	

Approved For Release 1999/09/09 : CIA-RDP78-05867A000100250018-3

CIA PHOTO NO. 112645 D-1392A

AREA (ANSI NO.) 27A USSR/EUROPEAN R/SFSR/MOSCOW OBLAST/MOSCOW

GEOGRAPHIC COORDINATES 55 45 N 37 35 E C-FILE

TITLE STATE CIRCUS BUILDING

DATE OF PICTURE SOURCE OF PICTURE USSR, MAY 26, 1952 P-318 TOP

CLASSIFICATION CAPTION Approved For Release 1999/09/09 : CIA-RDP78-05867A000100250018-3

Approved For Release 1999/09/09 : CIA-RDP78-05867A000100250018-3

CIA PHOTO ACCESSION NO. 1 LOT NO. 1392A

AREA (AMS NO. 1) N COUNTRY USSR PROVINCE PLACE

GEOGRAPHIC COORDINATES MAP REFERENCE

TITLE [MODEL] "KKP-1" COAL COMBINE.

DATE OF PICTURE SOURCE OF PICTURE USSR, JUNE 9, 1952.

CLASSIFICATION 25X1A P-331 LOWER LEFT

CAPTIONED BY Ap [redacted] 9/09 : CIA-RDP78-05867A000100250018-3

FORM NO. 60-5 SEP 1948 CAPTION REPORT

Approved For Release 1999/09/09 : CIA-RDP78-05867A000100250018-3

CIA PHOTO ACCESSION NO. 111111 D-1292A

AREA (AMS NO.) N COUNTRY USSR PROVINCE _____ PLACE _____

GEOGRAPHIC COORDINATES _____ MAP REFERENCE _____

TITLE
MODEL OF SELF-PROPELLED
COAL LOADER TO LOAD ONTO CONVEYORS
OR INTO TRUCKS AT UNDERGROUND WORKINGS.

DATE OF PICTURE _____ SOURCE OF PICTURE USSR, JUNE 9, 1952
P-331 Lower RIGHT

CLASSIFICATION 25X1A

CAPTIONED BY App 09/09 VERIFIED BY 111111 CIA-RDP78-05867A000100250018-3

FORM NO. SEP 1948 50-53 CAPTION REPORT

Approved For Release 1999/09/09 : CIA-RDP78-05867A000100250018-3

CIA PHOTO ACCESSION NO. <u>1382A</u>			
AREA (AMS NO.)	COUNTRY	PROVINCE	PLACE
<u>USSR / Sverdlovsk</u>	<u>RSFSR</u>	<u>Primorsky Krai</u>	<u>ALUSHTA</u>
GEOGRAPHIC COORDINATES		MAP REFERENCE	
<u>44 41N 34 25 E</u>		<u>C-FILE</u>	
TITLE			
<u>TRADE-UNION SANATORIUM.</u>			
DATE OF PICTURE		SOURCE OF PICTURE	
<u> </u>		<u>USSR, June 9, 1952</u>	
<u>P-334 T&P</u>			
CLASSIFICATION <u>25X1A</u>			
CAPTIONED BY <u>Ap</u>		1999/09/09 : CIA-RDP78-05867A000100250018-3	
FORM NO. 80-53 SEP 1948			

Approved for Release 1999/09/09 : CIA-RDP78-05867A000100250018-3

CIA PHOTO ACCESSION NO. 1392A

AREA : AMS NO. 31N COUNTRY USSR PROVINCE GEORGIAN SSR PLACE Tbilisi

GEOGRAPHIC COORDINATES 41 42N 44 45E MAP REFERENCE C-FILE

TITLE MODEL OF ACADEMY PROPOSED ACADEMY OF SCIENCES

DATE OF PICTURE SOURCE OF PICTURE USSR, JUNE 9, 1952 P-341

CLASSIFICATION 25X1A CAPTIONED BY [REDACTED]

1999/09/09 : CIA-RDP78-05867A000100250018-3

FORM NO. 60-53 SEP 1948 CAPTION REPORT

Approved For Release 1999/09/09 : CIA-RDP78-05867A000100250018-3

CIA PHOTO ACCESSION NO. 1 LOT NO. 392A

AREA (AMS NO. 1) COUNTRY PROVINCE PLACE

37N/ USSR/N. EUROPEAN RSFSR/ MORDOVA OBLAST/ SARANSK

GEOGRAPHIC COORDINATES MAP REFERENCE

59 11N 45 12E P-FILE

TITLE

PEDAGOGICAL INSTITUTE.

MORDOVIAN

DATE OF PICTURE SOURCE OF PICTURE

USSR, JUNE 9, 1952

P-343 CENTER

CLASSIFICATION 25X1A

CAPTIONED BY [REDACTED] 999/09/09 : CIA-RDP78-05867A000100250018-3

FORM NO. 60-93 SEP 1948

CAPTION REPORT

CIA (PHOTO ACCESSION NO.)		LOT NO.	
Approved For Release 1999/09/09 : CIA-RDP78-05867A000100250018-3		2199314	
AREA (AMS NO.)	COUNTRY	PROVINCE	PLACE
18N/	USSR/S. EUROPEAN RSESR	CRIMEAN OBLAST	GURZUFF
GEOGRAPHIC COORDINATES		MAP REFERENCE	
44 33N 24 18E		C-FILE	
TITLE			
SANATORIUM OF RED ARMY.			
DATE OF PICTURE	SOURCE OF		
	[REDACTED]		
CLASSIFICATION			
C			
CAPTIONED BY		VERIFIED BY	
Approved For Release 1999/09/09 : CIA-RDP78-05867A000100250018-3		2199314	
FORM NO. SEP 1948 80-53			
CAPTION REPORT			

CIA PHOTO ACCESSION NO.: 112653 LOT NO.

Approved For Release 1999/09/09 : CIA-RDP78-05867A000100250018-3

AREA (COUNTRY) 18N USSR / S. EUROPEAN RSFSR PROVINCE RIMEAN ORLASSI PLACE GURZUEF

GEOGRAPHIC COORDINATES 44 33N 34 18E MAP REFERENCE

TITLE SANATORIUM OF RED ARMY.
HYDROTHERAPY BUILDING

DATE OF PICTURE SOURCE OF PICTURE 25X1A

CLASSIFICATION 25X1A

CAPTIONED BY VERIFIED BY

FORM NO. 1048 Approved For Release 1999/09/09 : CIA-RDP78-05867A000100250018-3

CAPTION REPORT

CIA PHOTO ACCESSION NO. 14510		LOT NO.	DATE
AREA (NAME OR NUMBER) USSR 31N		USSR	Approved For Release 1999/09/09 : CIA-RDP78-05867A000100250018-3
GEOGRAPHIC COORDINATES 43 20N 40 15E		PROVINCE GEORGIAN SSR	PLACE GAGRY
TITLE ROAD.		MAP REFERENCE C-FILE	
25X1A			
DATE OF PICTURE Jan. 1947		SOURCE OF PHOTO [REDACTED]	
CLASSIFICATION 25X1A C			
CAPTIONED BY [REDACTED]		VERIFIED BY [REDACTED]	
FORM NO. 1046 Approved For Release 1999/09/09 : CIA-RDP78-05867A000100250018-3			
CAPTION REPORT			

CIA (PHOTO ACCESSION NO.)		LOT NO.		DATE	
Approved For Release 1999/09/09		CIA-RDP78-05867A000100250018-3			
AREA (KAS NO.)	COUNTRY	PROVINCE	PLACE		
25MN	USSR	ESTONIAN SSR	TALLINN		
GEOGRAPHIC COORDINATES		MAP REFERENCE			
59 24N 24 45E		C-FILE			
TITLE					
DATE OF PICTURE		25X1A			
		SOURCE OF P			
		[REDACTED]			
CLASSIFICATION					
25X1A C					
CAPTIONED BY		VERIFIED BY			
A [REDACTED]		1999/09/09		CIA-RDP78-05867A000100250018-3	
FORM NO. 60-53 SEP 1948		CAPTION REPORT			

Approved For Release 1999/09/09 : CIA-RDP78-05867A000100250018-3

CIA (PHOTO ACCESSION NO.)		LOT NO.	DATE
25MN		USSR	ESTONIAN SSR
AREA (AMS NO.)		COUNTRY	PROVINCE
59 24N 24 45E		TALLINN	
GEOGRAPHIC COORDINATES		MAP REFERENCE	
P-FILE			
TITLE			
VENDORS ON VIRU STREET.			
25X1A			
DATE OF PICTURE	SOURCE OF PICTURE		
CLASSIFICATION			
25X1A			
CAPTION			VERIFIED BY
FORM NO. SEP 1948 80-53	e 1999/09/09		CIA-RDP78-05867A000100250018-3
CAPTION REPORT			

CIA (PHOTO ACCESSION NO.)		LOT NO.	DATE
Approved For Release 1999/09/09		CIA-RDP78-05867A000100250018-3	
AREA (AMS NO.)	COUNTRY	PROVINCE	CITY
25MN	USSR	ESTONIAN SSR	TALLINN
GEOGRAPHIC COORDINATES		MAP REFERENCE	
59 24N 24 45E		C-FILE	
TITLE			
VIRU STREET.			
DATE OF PICTURE		SOURCE OF PI	
		[REDACTED]	
CLASSIFICATION			
25X1A C			
CAPTION		VERIFIED BY	
[REDACTED]		[Signature]	
FORM NO. 80-53		1999/09/09 CIA-RDP78-05867A000100250018-3	
SEP 1948			
CAPTION REPORT			

CIA (PHOTO ACCESSION NO.)		LOT NO.	DATE
Approved For Release 1999/09/09 : CIA-RDP78-05867A000100250018-3			
AREA (AMS NO.)	COUNTRY	PROVINCE	PLACE
25MN	USSR	ESTONIAN SSR	TALLINN
GEOGRAPHIC COORDINATES		MAP REFERENCE	
59 24N 24 45 E		C-FILE	
TITLE			
CITY HALL SQUARE			
25X1A			
DATE OF PICTURE	SOURCE OF PICTURE		
—	[REDACTED]		
CLASSIFICATION			
25X1A C			
CAPTION	VERIFIED BY		
[REDACTED]	999/09/09		CIA-RDP78-05867A000100250018-3
FORM NO. 60-53 SEP 1948	CAPTION REPORT		

Approved For Release 1999/09/09 : CIA-RDP78-05867A000100250018-3

CTA PHOTO ACCESSION NO. 112559
LOT NO. 10954
DATE

AREA (AMS NO.) 250M
COUNTRY USSR
PROVINCE ESTONIAN SSR
PLACE TALLINN

GEOGRAPHIC COORDINATES 59 24 N 24 45 E
MAP REFERENCE C-File

TITLE STATE DRAMA THEATER.

DATE OF PICTURE
SOURCE OF PHOTO

25X1A

CLASSIFICATION 25X1A
CAPTIONED BY Ap [redacted] /09/09 : CIA-RDP78-05867A000100250018-3
VERIFIED BY [signature]

FORM NO. 60-53
SEP 1948
CAPTION REPORT

CIA PHOTO ACCESSION NO. 112880 For Release 1999/09/09 CIA-RDP78-05867A000100250018-3

AREA (SERIAL NO.) 45114 COUNTRY USSR PROVINCE LITHUANIAN SSR PLACE WILNO

GEOGRAPHIC COORDINATES 54 40N 25 20E MAP REFERENCE C-FILE

TITLE

25X1A

DATE OF PICTURE SOURCE OF PICTURE

CLASSIFICATION 25X1A C

CAPTIONED BY Ap [Redacted] VERIFIED BY [Signature] 09/09 : CIA-RDP78-05867A000100250018-3

CIA PHOTO ASSESSMENT NO. 112661		Approved For Release 1999/09/09 : CIA-RDP78-05867A000100250018-3		DATE
AREA (AMS TO.)	COUNTRY	PROVINCE	PLACE	
18N/ USSR / S. EUROPEAN RFSA /	KRASNOGAR KRAY /		SOCHI	
GEOGRAPHIC COORDINATES		MAP REFERENCE		
43 35N 39 45E		C - FILE		
TITLE				
" PRAVDA " SANATORIUM.				
25X1A				
DATE OF PICTURE	SOURCE OF PICTURE			
	[REDACTED]			
CLASSIFICATION				
25X1A C				
CAPTION	VERIFIED BY			
A [REDACTED]	9/09/09 : CIA-RDP78-05867A000100250018-3			
FORM NO. 80-53 SEP 1949				
CAPTION REPORT				

CIA (PHOTO ACCESSION NO.) 112002		LOT NO. E-1999/09/09	DATE 1999/09/09	CIA-RDP78-05867A000100250018-3
AREA LAWS NO. 1 4N	COUNTRY USSR	PROVINCE UKRAINIAN SSR	PLACE STALINO	
GEOGRAPHIC COORDINATES 48 00N 37 48 E		MAP REFERENCE C-FILE		
TITLE DRAMATIC THEATER.				
DATE OF PICTURE —		SOURCE OF P 25X1A [REDACTED]		
CLASSIFICATION 25X1A C				
CAPTIONER [REDACTED]		VERIFIED BY [Signature]		
1999/09/09 : CIA-RDP78-05867A000100250018-3				
FORM NO. 80-53 SEP 1948		CAPTION REPORT		

CIA (PHOTO ACCESSION NO.) A12853		LOT NO.	DATE
For Release 1999/09/09 CIA-RDP78-05867A000100250018-3			
AREA (AMS NO.) 414	COUNTRY USSR	PROVINCE UKRAINIAN SSR	PLACE STALINO
GEOGRAPHIC COORDINATES 48 00N 37 48E		MAP REFERENCE C-FILE	
TITLE CITY PARK.			
DATE OF PICTURE —		SOURCE OF PICTURE [REDACTED]	
CLASSIFICATION 25X1A C			
CAPTIONED A [REDACTED]		VERIFIED BY [Signature]	
9/09/09 CIA-RDP78-05867A000100250018-3			
FORM NO. 60-53 SEP 1948		CAPTION REPORT	

CIA PHOTO ACQUISITION NO. 112664		LOT NO. 999/09/09	DATE 1999/09/09	CIA-RDP78-05867A000100250018-3
AREA (ANS NO.) 27N	COUNTRY USSR/N. EUROPEAN RSFSR	PROVINCE MOSCOW OBLAST	PLACE	
GEOGRAPHIC COORDINATES		MAP REFERENCE		
TITLE RABOCHAYA MOSKVA COLLECTIVE FARM. VOLGA RIVER ON LEFT.				
DATE OF PICTURE		SOURCE OF PICTURE		
25X1A		[REDACTED]		
CLASSIFICATION 25X1A C				
CAPTION Ap [REDACTED]		999/09/09 : CIA-RDP78-05867A000100250018-3		
FORM NO. 60-53 SEP 1948		CAPTION REPORT		

CIA (PHOTO) Approved For Release 1999/09/09 : CIA-RDP78-05867A000100250018-3

112665

1999/09/09

DATE

AREA (ANS) 27N / USSR / EUROPEAN RSFSR / MOSCOW OBLAST / MOSCOW

COUNTRY

PROVINCE

PLACE

GEOGRAPHIC COORDINATES 55 45N 37 35 E

MAP REFERENCE

C-File

TITLE CLINICAL HOSPITAL

25X1A

DATE OF PICTURE

SOURCE OF PICTURE



CLASSIFICATION 25X1A C

CAPTION

999/09/09 : CIA-RDP78-05867A000100250018-3

VERIFIED BY

[Signature]

DATE: Dec 28 1953

Approved For Release 1999/09/09 : CIA-RDP78-05867A000100250018-3

CIA (PHOTO)	112666	COUNTRY	EUROPEAN RUSIA / MOSCOW OBLAST / MOSCOW	PROVINCE		PLACE	
AREA (AMS NO.)	27N	COUNTRY	EUROPEAN RUSIA / MOSCOW OBLAST / MOSCOW	PROVINCE		PLACE	
GEOGRAPHIC COORDINATES	55 45N 37 35E		MAP REFERENCE		C-FILE		
TITLE	STAMP SHOP.						
DATE OF PICTURE		SOURCE OF PICTURE	[REDACTED]				
CLASSIFICATION	25X1A	C	[REDACTED]				
CAPTION	[REDACTED]	VERIFIED BY	212				
FORM NO. 60-53	1999/09/09 : CIA-RDP78-05867A000100250018-3		C				

CAPTION REPORT

SEP 1948

CIA-1 PHOTO **112807** Approved For Release 1999/09/09 : CIA-RDP78-05867A000100250018-3

AREA (AMS NO.) **27N/US50/M** COUNTRY **EUROPEAN R** PROVINCE **FE/M** PLACE **BLANT M**

GEOGRAPHIC COORDINATES **55 45 N 37 35 E** MAP REFERENCE **C-5**

TITLE **GORKIV STREET.**

DATE OF PICTURE **1946** SOURCE OF PICTURE **ILLEGIB**

CLASSIFICATION **ILLEGIB C**

CAPTIONED **A** 999/09/09 : CIA-RDP78-05867A000100250018-3

FORM NO. 60-53 SEP 1948 CAPTION REPORT

CIA (PHOTO) *Approved* For Release *E-1013A* DATE 1999/09/09 CIA-RDP78-05867A000100250018-3

AREA (AMS NO.) 112608 COUNTRY USSR PROVINCE N. EUROPEAN RUSIA PLACE MOSCOW OBLAST / MOSCOW

GEOGRAPHIC COORDINATES 55 45N 37 35E MAP REFERENCE C-FILE

TITLE BOLSHAYA POLYANKA STREET.

DATE OF PICTURE 1946 SOURCE OF PHOTO 25X1A

CLASSIFICATION 25X1A CAPTION *Appr* 9/09 : CIA-RDP78-05867A000100250018-3

FORM NO. 60-53 SEP 1948 CAPTION REPORT

CIA PHOTO ACCESSION NO.	LOT NO.	DATE
12669	7909	1999/09/09
Approved For Release 1999/09/09 : CIA-RDP78-05867A000100250018-3		
AREA (AMS NO.)	COUNTRY	PROVINCE
USSR /	EUROPEAN R	REPUBLIC
GEOGRAPHIC COORDINATES		
55 45 N 37 35 E		MAP REFERENCE
TITLE		
MANEZH BUILDING ON		
NOKHOVAYA STREET.		
ILLEGIB		
DATE OF PICTURE	SOURCE OF	
		[REDACTED]
CLASSIFICATION	ILLEGIB	
CAPTIONED BY	APPROVED BY	VERIFIED BY
Ap [REDACTED]		[Signature]
FORM NO. 60-55	SEP 1948	
CAPTION REPORT		
09 : CIA-RDP78-05867A000100250018-3		

Approved For Release		REF ID: A612		DATE	
12670		E-1073		CIA-RDP78-05867A000100250018-3	
AREA	COUNTRY	PROVINCE	PLACE		
USSR	EUROPEAN RSR	Moscow	Moscow		
GEOGRAPHIC COORDINATES		REFERENCE			
55 45N 37 35E		C-FILE			
TITLE					
VIADUCT ON KOMSOMOLSKAYA					
SQUARE.					
25X1A					
DATE OF PICTURE	SOURCE OF PHOTOGRAPH				
1946	[REDACTED]				
CLASSIFICATION					
ILLEGIB					
CAPTIONED BY	VERIFIED BY				
App	9/09/09 : CIA-RDP78-05867A000100250018-3				
FORM NO. 40-53 SEP 1948					
CAPTION REPORT					

CIA PHOTO ^{Approved For Release} 112671 DATE 1999/09/09 : CIA-RDP78-05867A000100250018-3

AREA (AMS NO.) 271 USSR/COUNTRY EUROPE/PROVINCE Minsk/PLACE Minsk/MAP REFERENCE

GEOGRAPHIC COORDINATES 55 45N 37 35E

TITLE MOLOTOV PRINTING ESTABLISHMENT ON Yaroslavl Highway.

ILLEGIB

DATE OF PICTURE 1946 SOURCE OF [REDACTED]

CLASSIFICATION ILLEGIB VERIFIED BY [Signature] 9/09 : CIA-RDP78-05867A000100250018-3

CAPTION Appr [REDACTED] CAPTION REPORT FORM NO. 60-53 SEP 1948

CIA PHOTO REFERENCE NO. 112672		LOT NO. 1999/09/09	DATE 1999/09/09	CIA-RDP78-05867A000100250018-3
AREA (AMS D.O.I.) 17N/USSR/N. EUROPEAN RSP	COUNTRY USSR	PROVINCE LENINGRAD OBLAST	PLACE LENINGRAD	
GEOGRAPHIC COORDINATES 59 55 N 30 15 E		MAP REFERENCE C-FILE		
TITLE CORNER OF SADOVAYA AND NEVSKY PROSPECT.				
DATE OF PICTURE		SOURCE OF PICTURE 25X1A		
CLASSIFICATION 25X1A				
CAPTIONED BY App		VERIFIED BY MS		
FORM NO. 60-53 SEP 1948				

1999/09/09 · CIA-RDP78-05867A000100250018-3

CAPTION REPORT

CIA (PHOTO) Approved For Release 1999/09/09 : CIA-RDP78-05867A000100250018-3		DATE	SEP 08 1953
112673	PROVINCE		OBLAST/LENINGRAD
AREA (AM) NO. 1	COUNTRY	USSR/ EUROPEAN RSFSR/ LENINGRAD	
GEOGRAPHIC COORDINATES		MAP REFERENCE	
59 55N 30 15E		- FILE	
TITLE			
KIROV OPERA AND BALLET THEATER.			
DATE OF PICTURE		SOURCE OF PICTURE	
		25X1A	
CLASSIFICATION			
25X1A			
CAPTION		VERIFIED BY	
App [REDACTED]		9/09/09 : CIA-RDP78-05867A000100250018-3	
FORM NO. 60-53 SEP 1948			
CAPTION REPORT			

Approved For Release 1999/09/09 : CIA-RDP78-05867A000100250018-3

CIA (PHOTO ACCESSION NO.)
112674

AREA (AMS/NO.)
171 USSR/NEUR

COUNTRY

PROVINCE
LENINGRAD OBLAST

PLACE
LENINGRAD

GEOGRAPHIC COORDINATES
59 55N 30 15E

MAP REFERENCE
C-FILE

TITLE

GOSTINY DVOR
PROSPECT.

021 NEVSKY

25X1A

DATE OF PICTURE

SOURCE OF PICTURE

CLASSIFICATION
25X1A

VERIFIED BY

CAPTIONED BY

1999/09/09 : CIA-RDP78-05867A000100250018-3

CAPTION REPORT

FORM NO. 60-53

CIA (PHOTO REFERENCE NO.)		112675		Approved For Release 1999/09/09 : CIA-RDP78-05867A000100250018-3	
AREA (AKA NO.)		COUNTRY		PROVINCE	
USSR / N. EUROPEAN RUSIA		USSR		LENINGRAD	
GEOGRAPHIC COORDINATES		MAP REFERENCE		PLACE	
59 55N 30 15E		C - FILE		LENINGRAD	
TITLE					
DVORTSOVAYA EMBANKMENT AND NEVA RIVER.					
DATE OF PICTURE		SOURCE OF PHOTO			
		[REDACTED]			
CLASSIFICATION					
25X1A C					
CAPTIONED BY		VERIFIED BY			
App [REDACTED]					
999/09/09 : CIA-RDP78-05867A000100250018-3					
FORM NO. 60-53 SEP 1948					
CAPTION REPORT					

CIA (PHOTO) 112676		DATE DEC 28 1953	
Approved For Release 1999/09/09 : CIA-RDP78-05867A000100250018-3			
AREA (AMS NO.) 3/N	COUNTRY USSR	PROVINCE GEORGIAN SSR	IBILISI
GEOGRAPHIC COORDINATES 41 42N 44 45 E		MAP REFERENCE C-FILE	
TITLE A PARTMENT HOUSE IN BERIA SQUARE.			
DATE OF PICTURE MARCH 1947		SOURCE OF [REDACTED]	
CLASSIFICATION 25X1A			
CAPTION App [REDACTED]		VERIFIED BY [Signature]	
9/09 : CIA-RDP78-05867A000100250018-3			
CAPTION REPORT			
FORM NO. 60-53 SEP 1948			

CIA PHOTO ID: 112677
Approved For Release 1999/09/09 : CIA-RDP78-05867A000100250018-3
DATE: DEC 1963

AREA (AMS NO.): 31N
COUNTRY: USSR
PROVINCE: GEORGIAN SSR
PLACE: TBILISI

GEOGRAPHIC COORDINATES: 41 42N 44 45E
MAP REFERENCE: C-FILE

TITLE: PART 1 OF 2-PART PANORAMA.

25X1A

DATE OF PICTURE: _____
SOURCE OF PHOTO: [REDACTED]

CLASSIFICATION: 25X1A C
CAPTION: [REDACTED] 999/09/09 : CIA-RDP78-05867A000100250018-3
VERIFIED BY: [Signature]

Approved For Release 1999/09/09 : CIA-RDP78-05867A000100250018-3

CIA (PHOTO) NO. 112678		DATE	
AREA (AMS NO.)	COUNTRY	PROVINCE	MAP REFERENCE
31N	USSR	GEORGIAN SSR	BILISI
GEOGRAPHIC COORDINATES		MAP REFERENCE	
41 42N 44 45E		C-FILE	
TITLE			
PART 2 OF 2-PART PANORAMA.			
DATE OF PICTURE		SOURCE OF PICTURE	
		[REDACTED]	
CLASSIFICATION		VERIFIED BY	
25X1A C		AB	
CAPTION		/09 : CIA-RDP78-05867A000100250018-3	
		CAPTION REPORT	
FORM NO. 60-55 SEP 1948			

CIA (PHOTO) Approved For Release 1999/09/09 : CIA-RDP78-05867A000100250018-3		LOT NO.	DATE
AREA (AWS NO.)	COUNTRY	PROVINCE	MAP REFERENCE
31N	USSR	GEORGIAN SSR	TBILISI
GEOGRAPHIC COORDINATES		MAP REFERENCE	
41 42N 44 45E		C-FILE	
TITLE			
STALIN PARK.			
DATE OF PICTURE		SOURCE OF PICTURE	
		25X1A	
CLASSIFICATION			
25X1A C			
CAPTIONED BY		VERIFIED BY	
Approved		[Signature]	
09/09/09 : CIA-RDP78-05867A000100250018-3			
CAPTION REPORT			
FORM NO. 60-53 SEP 1940			

112600 For Release 1999/08/09: CIA-RDP78-05867A000100250018-3

DATE DEC 28 1953

AREA LAWS NO. 1 COUNTRY USSR / S. EUROPEAN PROVINCE RIDEAN ORLAST / DELASTOPOL

SEGeOGRAPHIC COORDINATES 44 35N 33 24E MAP REFERENCE C-FILE

TITLE LENIN STREET - NAVY CLUB ON LEFT.

25X1A

DATE OF PICTURE MARCH 1947

SOURCE OF PICTURE [REDACTED]



CLASSIFICATION 25X1A C

VERIFIED BY [Signature]

CAPTIONED BY Approv [REDACTED]

09 : CIA-RDP78-05867A000100250018-3
CAPTION REPORT

CIA (PHOTO ACQUISITION NO.) 112601		LOT NO.	DATE
Approved For Release 1999/09/09 : CIA-RDP78-05867A000100250018-3			
AREA (AMS NO.) 44N	COUNTRY USSR	PROVINCE Polish	PLACE BORYSLAW
GEOGRAPHIC COORDINATES 49 18N 23 25E		MAP REFERENCE 170 N15	
TITLE OIL FIELDS			
DATE OF PICTURE Nov. 1939		SOURCE OF PIC [REDACTED]	
CLASSIFICATION ILLEGIB			
CAPTIONED BY App [REDACTED]		VERIFIED BY [Signature]	
9/09 : CIA-RDP78-05867A000100250018-3			
FORM NO. 60-53 SEP 1948			
CAPTION REPORT			

CIA-IPHOA ACCESSION NO. 112682		LOT NO. 1999/09/09	DATE SEP 09
For Release 1999/09/09 CIA-RDP78-05867A000100250018-3 C			
AREA LAWS NO. 47N	COUNTRY USSR/N. EUROPEAN RSFSR	PROVINCE KUYBYSHEV OBLAST	KUYBYSHEV
GEOGRAPHIC COORDINATES 53 12N 50 09E		REFERENCE C-FILE	
TITLE HOUSE OF RED ARMY.			
DATE OF PICTURE		SOURCE OF PICTURE	
			
CLASSIFICATION 25X1A C			
CAPTIONED BY Appro		VERIFIED BY 	
9/09/09 : CIA-RDP78-05867A000100250018-3			
FORM NO. 80-53 SEP 1948			
CAPTION REPORT			

CIA (PHOT) APPROVED For Release 112683 LOT NO. 19990909 : CIA-RDP78-05867A000100250018-3 DATE DEC 19 1980

AREA NAME NO. 1 COUNTRY RSFSR / VORONEZH OBLAST / VORONEZH PROVINCE MAP REFERENCE C - FILE

GEOGRAPHIC COORDINATES 51 38N 39 12E

TITLE APARTMENT HOUSES ON KARL MARY STREET.

25X1A

DATE OF PICTURE SOURCE OF PICTURE

CLASSIFICATION 25X1A C CAPTION REPORT 1999/09/09 : CIA-RDP78-05867A000100250018-3 VERIFIED BY

Approved For Release 1999/09/09 : CIA-RDP78-05867A000100250018-3

CIA (PHOTO ACCESSION NO.) LOT NO. DATE

AREA (AMS) NO. 1 COUNTRY PROVINCE PLACE

37A/USSR/IN EUROPEAN RSFSR/VORONEZH GOBLT/VOTKIN-SH
GEOGRAPHIC COORDINATES MAP REFERENCE (- FILE)

51 38N 39 12E
TITLE STATE DRAMATIC THEATER ON NIKITIN SQUARE

25X1A

DATE OF PICTURE SOURCE OF PICTURE
CLASSIFICATION 25X1A

CAPTION A se 1999/09/09 : CIA-RDP78-05867A000100250018-3
VERIFIED BY

FORM NO. 80-53 SEP 1948 CAPTION REPORT

CIA (PHOTO ACCESSION NO.)		LOT NO.	DATE
App 12005		1999/09/09	CIA-RDP78-05867A000100250018-3
AREA (AMS NO.)	COUNTRY	PROVINCE	PLACE
59N	USSR	ASIATIC RSFSR	PRIMORSK KRAY / VLADIVOSTOK
GEOGRAPHIC COORDINATES		MAP REFERENCE	
43 08N 131 54E		C - FILE	
TITLE			
LENIN STREET. BUILDING ON LEFT IS FAR EASTERN INSTITUTION OF ACADEMY OF SCIENCE.			
DATE OF PICTURE		SOURCE OF PICTURE	
		[REDACTED]	
CLASSIFICATION			
ILLEGIB			
CAPTIONED BY		VERIFIED BY	
App [REDACTED]		[REDACTED]	
109/09 · CIA-RDP78-05867A000100250018-3			
FORM NO. 40-53			
CAPTION REPORT			

Approved For Release 1999/09/09 : CIA-RDP78-05867A000100250018-3
112686 C-1093A

AREA (AKG NO.) 31N/ USSR/ N. EUROPEAN R. SESR/ GORKIV OBLAST / GORKIV
GEOGRAPHIC COORDINATES 56 20N 44 00E
PROVINCE PLACE MAP REFERENCE C-FILE

TITLE HOTEL RUSSIA

25X1A

DATE OF PICTURE SOURCE OF PICTURE

CLASSIFICATION ILLEGIB C
CAPTION [REDACTED] 1999/09/09 : CIA-RDP78-05867A000100250018-3
VERIFIED BY [Signature]

CIA PHOTO ACQUISITION NO. 112097		LOT NO.	DATE
Approved for Release 1999/09/09 : CIA-RDP78-05867A000100250018-3			DEC 23 1953
AREA (AMS #)	COUNTRY	PLACE	
27N/USSR/N. EUROPEAN	USSR	TULA OBLAST / TULA	
GEOGRAPHIC COORDINATES		MAP REFERENCE	
54 12N 37 36E		C-FILE	
TITLE			
HOUSES FOR WORKERS OF			
NOVO-TULA IRON AND STEEL WORKS.			
ILLEGIB			
DATE OF PICTURE	SOURCE OF PICTURE		
	[REDACTED]		
CLASSIFICATION	VERIFIED BY		
25X1A	[Signature]		
CAPTIONED BY	999/09/09 : CIA-RDP78-05867A000100250018-3		
App [REDACTED]			
FORM NO. SEP 1948 60-53	CAPTION REPORT		

CIA (PHOTO ACCESSION NO.)	LOT NO.	DATE
Approved For Release 999/09/09 : CIA-RDP78-05867A000100250018-3	93A	
AREA (AMS NO.)	COUNTRY	PROVINCE
21N	USSR	AZERBAIDZHAN SR
GEOGRAPHIC COORDINATES		PLACE
40 25N 49 50E		BAKU
TITLE		MAP REFERENCE
KOMMUNISTICHESKAYA STREET.		C-FILE
DATE OF PICTURE	SOURCE OF PHOTO	
CLASSIFICATION		
25X1A C		
CAPTIONED BY	VERIFIED BY	
App		
		999/09/09 : CIA-RDP78-05867A000100250018-3
FORM NO. 65-55 SEP 1948	CAPTION REPORT	

CIA (PHOTO ACCESSION NO.)		LOT NO.	DATE
192089		09/09/99	09/09/99
Approved for Release 1999/09/09 : CIA-RDP78-05867A000100250018-3			
AREA (AMS NO.)	COUNTRY	PROVINCE	PLACE
4N	USSR	UKRAINIAN SSR	KIEV
GEOGRAPHIC COORDINATES		MAP REFERENCE	
50 27N 30 32 E		C-File	
TITLE			
LENIN STREET.			
DATE OF PICTURE		SOURCE OF PHOTO	
		[REDACTED]	
CLASSIFICATION			
25X1A C			
CAPTIONED BY		VERIFIED BY	
App [REDACTED]		[Signature]	
09/09/99 : CIA-RDP78-05867A000100250018-3			
FORM NO. 60-53		CAPTION REPORT	
SEP 1948			

Approved For Release 1999/09/09 : CIA-RDP78-05867A000100250018-3

CIA (PHOTO ACCESSION NO.) LOT NO. DATE

AREA (AMS NO.) COUNTRY PROVINCE PLACE
4N USSR Kiev

GEOGRAPHIC COORDINATES MAP REFERENCE
50 27N 30 32 E

TITLE
Drama Theater

ILLEGIB

DATE OF PICTURE SOURCE OF PICTURE

CLASSIFICATION
ILLEGIB

CAPTIONED A 1999/09/09 : CIA-RDP78-05867A000100250018-3 VERIFIED BY

CIA (PHOTO ACCESSION NO.)		LOT NO.		DATE	
Approved For Release 1999/09/09 : CIA-RDP78-05867A000100250018-3		7-1093A		3	
AREA (AMS NO.)	COUNTRY	PROVINCE	PLACE		
4N	USSR	UKRAINIAN SSR	ODESSA		
GEOGRAPHIC COORDINATES		MAP REFERENCE			
46 29N 30 44E		(- FILE			
TITLE					
MECHNIKOV UNIVERSITY.					
DATE OF PICTURE	SOURCE OF P				
—					
CLASSIFICATION					
25X1A					
CAPTIONED BY		VERIFIED BY			
Approved		99/09/09		CIA-RDP78-05867A000100250018-3	
FORM NO. 80-53 SEP 1948					
CAPTION REPORT					

CIA (PHOTO) **Approved for Release on 1999/09/09 : CIA-RDP78-05867A000100250018-3** DATE

112692 **1093** AREA (AMS NO.) COUNTRY PROVINCE PLACE

4N USSR UKRAINIAN SSR Lvov

GEOGRAPHIC COORDINATES 49 50N 24 00E MAP REFERENCE C - FILE

TITLE RUSSKAYA STREET.

[Empty lines for additional information]

DATE OF PICTURE SOURCE OF PICTURE 25X1A

CLASSIFICATION 25X1A C CAPTION REPORT

FORM NO. 60-53 SEP 1948 VERIFIED BY 1000/09/09 : CIA-RDP78-05867A000100250018-3

CIA (PHOTO ACCESSION NO.) 112893		LOT NO.		DATE	
Approved For Release 1999/09/09 : CIA-RDP78-05867A000100250018-3					
AREA (AMS NO.) 3514N	COUNTRY LESOTHO	PROVINCE BUTHA BUTHE	PLACE VINDI		
GEOGRAPHIC COORDINATES 56 57N 24 09E		MAP REFERENCE C-FILE			
TITLE COUNCIL OF MINISTERS					
DATE OF PICTURE					
SOURCE OF PICTURE [REDACTED]					
CLASSIFICATION ILLEGIB					
CAPTIONED BY A [REDACTED]					
FORM NO. 40-53 SEP 1948					
/09/09 : CIA-RDP78-05867A000100250018-3					
VERIFIED BY [REDACTED]					
CAPTION REPORT					

CIA (PHOTO ACCESSION NO.)		LOG NO.		DATE	
112694		C-1073		78-05867A000100250018-3	
Approved For Release 1999/09/09 : CIA-RDP78-05867A000100250018-3					
AREA TAKEN	COUNTRY	PROVINCE	PLACE		
35MN	USSR	LATVIAN SSR	RIGA		
GEOGRAPHIC COORDINATES					
56 57N 24 09E					
TITLE			MAP REFERENCE		
ESPLANADE BOULEVARD.			C-FILE		
DATE OF PICTURE			SOURCE OF PICTURE		
			25X1A		
CLASSIFICATION					
ILLEGIB C					
CAPTIONED BY					
[REDACTED]					
FORM NO. 60A					
99/09/09 : CIA-RDP78-05867A000100250018-3					
CAPTION REPORT					

CIA (PHOTO ACCESSION NO.) 112695		LOT NO.	
Approved For Release 1999/09/09 : CIA-RDP78-05867A000100250018-3			
AREA - IAN 37N/55E		COUNTRY USSR / EUROPEAN ASSR	
GEOGRAPHIC COORDINATES 57 00N 40 59E		PROVINCE IVANOVO OBLAST / IVANOVO	
TITLE HEATER.		PLACE C-FILE	
DATE OF PICTURE		SOURCE OF PICTURE 25X1A	
CLASSIFICATION 25X1A		VERIFIED BY	
CAPTIONED BY		FORM NO. 60	
Approved For Release 1999/09/09 : CIA-RDP78-05867A000100250018-3			
CAPTION REPORT			

CIA (PHOTO ACCESSION NO.)		LOT NO.	
112696		E	
Approved For Release 1999/09/09 : CIA-RDP78-05867A000100250018-3			
AREA (AV)	COUNTRY	PROVINCE	PLACE
4N	USSR	UKRAINIAN SSR	KIEV
GEOGRAPHIC COORDINATES		MAP REFERENCE	
50 27N 30 32E		C-FILE	
TITLE			
KOSTELNAYA STREET.			
DATE OF PICTURE		SOURCE OF PICTURE	
JUNE 1946		25X1A	
CLASSIFICATION			
25X1A			
CAPTIONED			
FORM NO. 40		VERIFIED BY	
SEP 1948			
Approved For Release 1999/09/09 : CIA-RDP78-05867A000100250018-3			
CAPTION REPORT			

Approved For Release 1999/09/09 : CIA-RDP78-05867A000100250018-3

CIA PHOTO ACCESSION NO. 112597 LOT NO. 1093A

AREA (AMS NO.) 34N COUNTRY USSR PROVINCE MOLDAVIAN SSR PLACE KISHINEV

GEOGRAPHIC COORDINATES 47 00N 28 50E MAP REFERENCE C-FILE

TITLE RESTORING AN APARTMENT HOUSE.

RECONSTRUCTION OF

DATE OF PICTURE Oct. 1947 SOURCE OF PICTURE 25X1A

CLASSIFICATION 25X1A

CAPTIONED BY Apr 999/09/09 VERIFIED BY 999/09/09 : CIA-RDP78-05867A000100250018-3

FORM NO. 60-53 CAPTION REPORT

Approved For Release 1999/09/09 : CIA-RDP78-05867A000100250018-3

CIA (PHOTO ACCESSION NO.)		DATE	
112698		MAY 4 1984	
AREA (AMS NO.)	LOT NO.	PROVINCE	MAP REFERENCE
38N/USSR	E-1093A	ABARDIA ASSR	C-FILE
GEOGRAPHIC COORDINATES		TITLE	
43 29N 43 37E		MINISTRY OF EDUCATION	
DATE OF PICTURE		SOURCE OF PICTURE	
		[REDACTED]	
CLASSIFICATION	VERIFIED BY		
25X1A	[Signature]		
Approved For Release 1999/09/09 : CIA-RDP78-05867A000100250018-3			
CAPTIONED [REDACTED]			
CAPTION REPORT			

CIA PHOTO ACCESSION NO. 112599		LOT NO. E 310728	DATE 1999/09/09	REF ID: A000100250018-3
AREA (AMS NO.) 6N	COUNTRY USSR	PROVINCE KARELO-FINLANDSK SR	PLACE PETROZAVODSK	
GEOGRAPHIC COORDINATES 61 49N 34 20E		MAP REFERENCE C-FILE		
TITLE THEATER.				
DATE OF PICTURE		SOURCE OF PHOTO 25X1A		
CLASSIFICATION 25X1A				
CAPTIONER A		VERIFIED BY [Signature]		
e 1999/09/09 : CIA-RDP78-05867A000100250018-3				
FORM NO. 40-53				
CAPTION REPORT				

CIA PHOTO ACCESSION NO. 1

112700

LOT NO.

Approved For Release 1999/09/09 : CIA-RDP78-05867A000100250018-3

AREA *28A/USSR/S*

COUNTRY

EUROPEAN USSR

PROVINCE

JAN 4 1954

GEOGRAPHIC COORDINATES

48 45N 44 25E

MAP REFERENCE

ORLSET STALINGRAD
C-FILE

TITLE

DATE OF PICTURE

25X1A

SOURCE OF PICTURE



CLASSIFICATION

25X1A

CAPTIONED BY



VERIFIED BY

FORM NO. 69
SEP 1948

Approved For Release 1999/09/09 : CIA-RDP78-05867A000100250018-3

CAPTION REPORT

Approved For Release 1999/09/09 : CIA-RDP78-05867A000100250018-3

CIA (PHOTO ACCESSION NO.) LOT NO. 25X1A

AREA (AMS NO.) COUNTRY PROVINCE PLACE
4N USSR UKRAINIAN SSR STALINO

GEOGRAPHIC COORDINATES MAP REFERENCE
48 00N 37 48E C-FILE

TITLE
APARTMENT BUILDINGS.

DATE OF PICTURE SOURCE OF PICTURE
25X1A

CLASSIFICATION CAPTIONED BY
25X1A C

FORM NO. 100 SEP 1948 50 VERIFIED BY
9/09/09 : CIA-RDP78-05867A000100250018-3

CAPTION REPORT

CIA (PHOTO ACCESSION NO.)		LOT NO.	
Approved For Release 1999/08/09 : CIA-RDP78-05867A000100250018-3			
AREA (AMS NO.)	COUNTRY	PROVINCE	PLACE
4N	USSR	ARMENIAN SSR	STALINO
GEOGRAPHIC COORDINATES		MAP REFERENCE	
48 00 N 37 48 E		C-FILE	
TITLE			
APARTMENT HOUSES.			
DATE OF PICTURE	SOURCE OF PICTURE		
	25X1A		
CLASSIFICATION			
25X1A C			
CAPTIONED			
FORM NO. 10-53	VERIFIED BY		
SEP 1948	09/09 : CIA-RDP78-05867A000100250018-3		
CAPTION REPORT			

CIA (PHOTO ACCESSION NO.)		LOT NO.		DATE	
Approved For Release 1999/08/09 : CIA-RDP78-05867A000100250018-3		112703		09/09	
AREA (ASST NO.)	COUNTRY	PROVINCE	PLACE		
2500N	USSR	ESTONIAN SSR	TALLINN		
GEOGRAPHIC COORDINATES			MAP REFERENCE		
59 24N 24 45E			C-FILE		
TITLE					
LIBERTY SQUARE					
DATE OF PICTURE		SOURCE OF PICTURE			
		25X1A			
CLASSIFICATION					
25X1A C					
CAPTIONED BY					
FORM NO. 10		VERIFIED BY			
SEP 1946		09/09 : CIA-RDP78-05867A000100250018-3			
CAPTION REPORT					

CIA PHOTO ACCESSION NO. 112706		LOT NO. 7093A	
Approved For Release 1989/09/09 : CIA-RDP78-05867A000100250018-3			
25MN	COUNTRY USSR	PROVINCE ESTONIAN SSR	PLACE TALLINN
GEOGRAPHIC COORDINATES 59 24N 24 45E		MAP REFERENCE C-FILE	
TITLE OLIVIMAGI STREET.			
DATE OF PICTURE		SOURCE OF PICTURE 25X1A	
CLASSIFICATION ILLEGIB			
CAPTIONED			
FORM NO. A		9/09/09 : CIA-RDP78-05867A000100250018-3	
SEP 1948			
CAPTION REPORT			

CIA (PHOTO ACCESSION NO.) 112705 LOY NO. 939
Approved For Release 1999/09/09 : CIA-RDP78-05867A000100250018-3

31N COUNTRY USSR PROVINCE GEORGIAN SSR PLACE TBILISI

GEOGRAPHIC COORDINATES 41 42N 44 45E MAP REFERENCE C-FILE
TITLE RUST'HAVELI OPERA THEATER.

DATE OF PICTURE SOURCE OF PICTURE 25X1A

CLASSIFICATION 25X1A

CAPTIONED BY [REDACTED] 9/09/09 : CIA-RDP78-05867A000100250018-3

CAPTION REPORT

CIA (PHOTO ACQUISITION NO.)		LOT NO.	
112706		25X1A	
Approved For Release 1999/09/09 : CIA-RDP78-05867A000100250018-3			
AREA NO.	COUNTRY	PROVINCE	PLACE
31N	USSR	GEORGIAN SSR	TBILISI
GEOGRAPHIC COORDINATES		MAP REFERENCE	
41 42N 44 45E		C-FILE	
TITLE			
APARTMENT BUILDING ON			
MUKHRANSKAYA STREET.			
DATE OF PICTURE		SOURCE OF PHOTO	
		25X1A	
CLASSIFICATION			
25X1A C			
CAPTIONED BY		VERIFIED BY	
[REDACTED]		[REDACTED]	
Approved For Release 1999/09/09 : CIA-RDP78-05867A000100250018-3			
FORM NO. 104 SEP 1948			
CAPTION REPORT			

Approved For Release 1999/09/09 : CIA-RDP78-05867A000100250018-3

CIA (PHOTO ACCESSION NO.) 112707 LOT NO.

AREA FILE NO. 31A COUNTRY USSR PROVINCE GEORGIAN SSR PLACE TBILISI

GEOGRAPHIC COORDINATES 41 42N 44 45E MAP REFERENCE C-FILE

TITLE CENTER OF CITY. RUST'HAVELI STATUE ON LEFT.

DATE OF PICTURE SOURCE OF PHOTO 25X1A

CLASSIFICATION 25X1A CAPTIONED

FORM NO. 101 SEP 1949 1999/09/09 : CIA-RDP78-05867A000100250018-3

CAPTION REPORT