



CIA (PHOTO ACCESSION NO.)		LOT NO.		DATE	
28 N / USSR / S		EUROPEAN RS / FSRL		ROSTOV OBLAST / NOVOCHEKERSK	
GEOGRAPHIC COORDINATES		MAP REFERENCE		PLACE	
47:24 N 40:06 E		C-FILE			
TITLE					
BUDENNY ELECTRIC ENGINE PLANT.					
ASSEMBLY SHOP.					
25X1C					
DATE OF PICTURE		SOURCE OF PICTURE			
OCT., 1953		[REDACTED]			
CLASSIFICATION					
CONFIDENTIAL					
CAPTIONED BY			VERIFIED BY		
[Signature]			[Signature]		
FORM NO. SEP 1948 60-53					
Approved For Release : CIA-RDP78-05867A000100240035-5					
CAPTION REPORT					

CIA (PHOTO ACCESSION NO.)		LOT NO.		DATE	
110345				JAN. 1952	
AREA (AMS NO.)	COUNTRY	PROVINCE	PLACE		
28N/ USSR/S.	EUROPEAN RSFSR	ROSTOV	OBLAST		
GEOGRAPHIC COORDINATES			MAP REFERENCE		
TITLE					
PARKING LOT FOR CARS OF MINERS OF					
VOROVSKY COLLIERY.					
25X1C					
DATE OF PICTURE		SOURCE OF PICTURE			
Oct., 1952					
CLASSIFICATION					
CONF.					
CAPTIONED BY			VERIFIED BY		
					
FORM NO. 60-53					
SEP 1948					
Sanitized - Approved For Release : CIA-RDP78-05867A000100240035-5					
CAPTION REPORT					

CIA (PHOTO ACCESSION NO.)		LOT NO.	
118346 - Approved For Release : CIA-RDP78-05867A000100240035-5 28 Dec 53. C			
AREA (AMS NO.)	COUNTRY	PROVINCE	PLACE
7319 M	ITALY	EMILIA ROMAGNA	PIACENZA (MR)
GEOGRAPHIC COORDINATES		MAP REFERENCE	
45° 01' N 9° 40' E		NIS	
TITLE			
RAILROAD BRIDGE OVER THE PO RIVER			
DATE OF PICTURE		SOURCE OF PICTURE	
1949		Le Ferrovie Italiane dello Stato. (Italian State Railways)	
CLASSIFICATION			
C			
CAPTIONED BY		VERIFIED BY	
M. L. P.		P. L. P.	
Form No. 60-53 SEP 1948			
Sanitized - Approved For Release : CIA-RDP78-05867A000100240035-5 CAPTION REPORT			

CIA (PHOTO ACCESSION NO.) **110347** LOT NO. **2770** DATE **28 Dec 53**
~~Sanitized - Approved For Release : CIA-RDP78-05867A000100240035-5~~

AREA (AMS NO.) **3319M** COUNTRY **ITALY** PROVINCE **LOMBARDIA** PLACE **PAVIA (NR)**

GEOGRAPHIC COORDINATES **45°10' N 9°10' E** MAP REFERENCE **C file**

TITLE
**RAILROAD BRIDGE UNDER CONSTRUCTION
OVER THE TICINO RIVER**

DATE OF PICTURE **1949** SOURCE OF PICTURE **Le Ferrovie Italiane dello Stato**

CLASSIFICATION **C**
CAPTIONED BY **[Signature]** VERIFIED BY **[Signature]**

FORM NO. **SEP 1946 80-53** ~~Sanitized - Approved For Release : CIA-RDP78-05867A000100240035-5~~
p10 left section

CIA (PHOTO ACCESSION NO.)		LOT NO.		DATE	
Sanitized - Approved For Release : CIA-RDP78-05867A000100240035-5 28 Dec 53					
AREA (AMS NO.)	COUNTRY	PROVINCE	PLACE		
4519M	ITALY	CALABRIA		C	
GEOGRAPHIC COORDINATES			MAP REFERENCE		
TITLE					
RAILROAD BRIDGE OVER THE PETRACE RIVER.					
DATE OF PICTURE		SOURCE OF PICTURE			
1949		de Ferrovie Italiane della Stato			
CLASSIFICATION					
C					
CAPTIONED BY			VERIFIED BY		
Samuel [Signature]			p 10 [Signature]		
Sanitized - Approved For Release : CIA-RDP78-05867A000100240035-5 28 Dec 53					
FORM NO.					
SEP 1948 40-53		CAPTION REPORT			

CIA (PHOTO ACCESSION NO.) **110349** LOT NO. DATE **28 Nov 53**

AREA (AMS NO.) **4319M** COUNTRY **ITALY** PROVINCE **TRENTINO ALTO ADIGE** PLACE **(**

GEOGRAPHIC COORDINATES MAP REFERENCE

TITLE **RAILROAD BRIDGE OVER THE AVISIO, TRENTO-BOLZANO LINE.**

TRENTO-BOLZANO

DATE OF PICTURE **1949** SOURCE OF PICTURE **Le Ferrovie Italiane dello Stato.**

CLASSIFICATION **C**

CAPTIONED BY **Sanitized** VERIFIED BY **210**

FORM NO. 60-53
SEP 1948

CAPTION REPORT

Sanitized - Approved For Release : CIA-RDP78-05867A000100240035-5

Lowman

CIA PHOTO ACCESSION NO. 1 110350		LOT NO.	DATE 28 Dec 53
AREA (AMS NO.) 7319M	COUNTRY ITALY	PROVINCE EMILIA ROMAGNA	PLACE PONTELAGOSCURO
GEOGRAPHIC COORDINATES 44° 52' N 11° 37' E		MAP REFERENCE 0 file	
TITLE RAILROAD BRIDGE OVER THE P RIVER			
DATE OF PICTURE 1949		SOURCE OF PICTURE Le Ferrovie Italiane dello Stato.	
CLASSIFICATION C			
CAPTIONED BY [Signature]		VERIFIED BY [Signature]	
FORM NO. 80-53 SEP 1948			

Sanitized - Approved For Release : CIA-RDP78-05867A000100240035-5

Sanitized - Approved For Release : CIA-RDP78-05867A000100240035-5

CAPTION REPORT

GIA (PHOTO ACCESSION NO.)		LOT NO.	
150757		2710	
Sanitized - Approved For Release : CIA-RDP78-05867A000100240035-5			
AREA (AMS NO.)	COUNTRY	PROVINCE	PLACE
5419M	ITALY	ABRUZZI E MOLISE	28 Dec 53
GEOGRAPHIC COORDINATES		MAP REFERENCE	
		C	
TITLE			
RAILROAD BRIDGE OVER THE RAVINDOLA RIVER, VAIRANO - ISNERIA LINE			
[Vairano - Isneria 41° 31' N 14° 14' E]			
DATE OF PICTURE	SOURCE OF PICTURE		
1949	Le Ferrovie Italiane dello Stato.		
CLASSIFICATION			
C			
CAPTIONED BY		VERIFIED BY	
Sanitized		All left center	
Sanitized - Approved For Release : CIA-RDP78-05867A000100240035-5			
FORM NO.			
SEP 1948 60-53			
CAPTION REPORT			

CIA (PHOTO ACCESSION NO.)		LOT NO.		DATE	
Sanitized - Approved For Release : CIA-RDP78-05867A000100240035-5				28 Dec 53	
AREA (AMS NO.)	COUNTRY	PROVINCE	PLACE		
5419M	ITALY	APRUZZE	MOLISE	[LORDA]	
GEOGRAPHIC COORDINATES			MAP REFERENCE		
			MAP BRANCH		
TITLE					
RAILROAD VIADUCT OVER TORRENTE LORDA					
[41N 32' 14E 08']			[TORRENTE-LORDA]		
DATE OF PICTURE		SOURCE OF PICTURE			
1949		Le Ferrovie Italiane dello Stato			
CLASSIFICATION					
e					
CAPTIONED BY			VERIFIED BY		
Sanitized - Approved For Release : CIA-RDP78-05867A000100240035-5			P12 Lower left		
FORM NO. 80-53 SEP 1948					
CAPTION REPORT					

CIA (PHOTO ACCESSION NO.) **115353** LOT NO. **28 Dec 53**
Sanitized - Approved For Release : CIA-RDP78-05867A000100240035-5

AREA (AMS NO.) **219M** COUNTRY **Italy** PROVINCE **Sicily** PLACE **C**

GEOGRAPHIC COORDINATES _____ MAP REFERENCE _____

TITLE **RAIL AND ROAD BRIDGE OVER THE TRESA, MESSINA- PALERMO**

DATE OF PICTURE **1949** SOURCE OF PICTURE **Le Ferrovie Italiane dello Stato.**

CLASSIFICATION **C**

CAPTIONED BY **Sanitized** VERIFIED BY **P12**
Sanitized - Approved For Release : CIA-RDP78-05867A000100240035-5

CIA (PHOTO ACCESSION NO.)		LOT NO.		DATE	
1949		E 270		1949	
Sanitized - Approved For Release : CIA-RDP78-05867A000100240035-5					
AREA (AMS NO.)	COUNTRY	PROVINCE	PLACE		
1519M	ITALY	CAMPANIA		C	
GEOGRAPHIC COORDINATES			MAP REFERENCE		
TITLE					
RAILROAD BRIDGE OVER THE VOLTURNO,					
CASSINO - NAPLES LINE.					
DATE OF PICTURE		SOURCE OF PICTURE			
1949		Le Ferrovie Italiane dello Stato.			
CLASSIFICATION					
C					
CAPTIONED BY			VERIFIED BY		
Sanitized - Approved For Release : CIA-RDP78-05867A000100240035-5			P 12		
FORM NO. 60-53 SEP 1948					
CAPTION REPORT					

CIA (PHOTO ACCESSION NO.)		LOT NO.		DATE	
119355		E		28 Dec 53	
Sanitized - Approved For Release : CIA-RDP78-05867A000100240035-5					
AREA (AMS NO.)	COUNTRY	PROVINCE	PLACE		
219M	ITALY	SICILY	C		
GEOGRAPHIC COORDINATES		MAP REFERENCE			
TITLE					
RAILROAD BRIDGE OVER THE ST. ANGELO					
BETWEEN MESSINA AND PALERMO.					
DATE OF PICTURE		SOURCE OF PICTURE			
1949		Le Ferrovie Italiane dello Stato.			
CLASSIFICATION					
C					
CAPTIONED BY			VERIFIED BY		
J. A. B.			P. 12		
Sanitized - Approved For Release : CIA-RDP78-05867A000100240035-5					
FORM NO. 60-53		SEP 1948			
CAPTION REPORT					

CIA (PHOTO ACCESSION NO.) **119356** LOT. NO. **2778** **Sanitized - Approved For Release : CIA-RDP78-05867A000100240035-5**

AREA (AMS NO.) **1519M** COUNTRY **ITALY** PROVINCE **CAMPANIA** PLACE **C**
GEOGRAPHIC COORDINATES MAP REFERENCE

TITLE **RAILROAD BRIDGE OVER THE ST. PIETRO, CASSINO - NAPLES LINE.**

41 28 13 49
40 50 14 15

DATE OF PICTURE **1949** SOURCE OF PICTURE **Le Ferrovie Italiane dello Stato.**

CLASSIFICATION **C** CAPTIONED BY **[Signature]** VERIFIED **[Signature]**

Sanitized - Approved For Release : CIA-RDP78-05867A000100240035-5

CIA (PHOTO ACCESSION NO.)		LOT NO.	
150867		2710	
Sanitized - Approved For Release : CIA-RDP78-05867A000100240035-5			
AREA (AMS NO.)	COUNTRY	PROVINCE	PLACE
4319M	ITALY	TRENTINO/ALTO ADIGE	FORTEZZA (NO)
GEOGRAPHIC COORDINATES		MAP REFERENCE	
46° 46' N 11° 37' E		NIS	
TITLE			
RAILROAD BRIDGE OVER THE ISAR CO.			
DATE OF PICTURE		SOURCE OF PICTURE	
1949		Le Ferrovie Italiane dello Stato.	
CLASSIFICATION			
C			
CAPTIONED BY		VERIFIED BY	
Sanitized - Approved For Release		P12	
Sanitized - Approved For Release : CIA-RDP78-05867A000100240035-5			
FORM NO. 80-53		right center	
SEP 1948			
CAPTION REPORT			

CIA (PHOTO ACCESSION NO.) **118350** LOT NO. **2770** DATE **28 Nov 53** Sanitized - Approved For Release : CIA-RDP78-05867A000100240035-5

AREA (AMS NO.) **1419M** COUNTRY **ITALY** PROVINCE **TOSCANA** PLACE **PITECCIO**

GEOGRAPHIC COORDINATES **44° 02' N 10° 58' E** MAP REFERENCE **OSS**

TITLE **RAILROAD VIADUCT.**

DATE OF PICTURE **1949** SOURCE OF PICTURE **Le Ferrovie Italiane dello Stato.**

CLASSIFICATION **C** CAPTIONED BY **[Signature]** VERIFIED BY **[Signature]**

FORM NO. **60-53** SEP 1948 Sanitized - Approved For Release : CIA-RDP78-05867A000100240035-5

CIA PHOTO ACCESSION NO. 1 510850 - Approved For Release : CIA-RDP78-05867A000100240035-5		LOT NO. 2710	
AREA (AMS NO.) A319M	COUNTRY ITALY	PROVINCE Trentino Alto Adige	PLACE PERGINE VALSUGANA
GEOGRAPHIC COORDINATES 46° 02' N 11° 15' E		MAP REFERENCE NIS	
TITLE RAILROAD VIADUCT			
PERGINE VALSUGANA			
DATE OF PICTURE 1949	SOURCE OF PICTURE De Ferrovie Italiane dello Stato.		
CLASSIFICATION C			
CAPTIONED BY [Signature]		VERIFIED BY p13	
Sanitized - Approved For Release : CIA-RDP78-05867A000100240035-5			
RM NO. 40-53 1948			

CAPTION REPORT

CIA (PHOTO ACCESSION NO.)		LOT NO.	
8319M		E 2770	
Sanitized - Approved For Release : CIA-RDP78-05867A000100240035-5			
AREA (AMS NO.)	COUNTRY	PROVINCE	PLACE
8319M	ITALY	VENETO	VERONA
GEOGRAPHIC COORDINATES		MAP REFERENCE	
45° 27' N 11° 00' E		C file	
TITLE			
RAILROAD STATION.			
DATE OF PICTURE		SOURCE OF PICTURE	
1949		Le Ferrovie Italiane dello Stato.	
CLASSIFICATION			
C			
CAPTIONED BY		VERIFIED BY	
James B.		p. d.	
Sanitized - Approved For Release : CIA-RDP78-05867A000100240035-5			
FORM NO. 3 SEP 1948 80-53			
CAPTION REPORT			

CIA (PHOTO ACCESSION NO.) **159361** LOT NO. **28** **Sanitized - Approved For Release : CIA-RDP78-05867A000100240035-5**

AREA (AMS NO.) **1419M** COUNTRY **ITALY** PROVINCE **TOSEANA** PLACE **FLORENCE**

GEOGRAPHIC COORDINATES **43°46' N 11°15' E** MAP REFERENCE **@ file**

TITLE **[ITALIAN] STATE RAILWAYS WORKSHOPS.**

DATE OF PICTURE **1949** SOURCE OF PICTURE **Le Ferrovie Italiane dello Stato**

CLASSIFICATION **@** CAPTIONED BY **[signature]** VERIFIED BY **[signature]** **Sanitized - Approved For Release : CIA-RDP78-05867A000100240035-5**

CIA (PHOTO ACCESSION NO.)		LOT NO.	
1 Sanitized - Approved For Release : CIA-RDP78-05867A000100240035-5		270 28 Dec 53	
AREA (AMS NO.)	COUNTRY	PROVINCE	PLACE
219 M	ITALY	SICILY	MESSINA
GEOGRAPHIC COORDINATES		MAP REFERENCE	
38° 10' N 15° 30' F		C file	
TITLE			
RAILROAD STATION.			
DATE OF PICTURE		SOURCE OF PICTURE	
1949		Le Ferrovie Italiane dello Stato.	
CLASSIFICATION			
C			
CAPTIONED BY		VERIFIED BY	
Sanitized - Approved For Release : CIA-RDP78-05867A000100240035-5		p16 William Center	
FORM NO. 60-53 SEP 1948		CAPTION REPORT	

CIA (PHOTO ACCESSION NO.)		LOT NO.	
11880		28	
Sanitized - Approved For Release : CIA-RDP78-05867A000100240035-5			
AREA (AMS NO.)	COUNTRY	PROVINCE	PLACE
4519 M	ITALY	CALABRIA	REGGIO CALABRIA
GEOGRAPHIC COORDINATES		MAP REFERENCE	
38°06' N 15°39' E		NIS	
TITLE			
MARITIME [STATION] TERMINAL OF THE STATE RAILWAYS.			
DATE OF PICTURE		SOURCE OF PICTURE	
1949		Le Ferrovie Italiane dello Stato.	
CLASSIFICATION			
C			
CAPTIONED BY		VERIFIED BY	
[Signature]		pid	
Sanitized - Approved For Release : CIA-RDP78-05867A000100240035-5			
FORM NO. 60-53 SEP 1948			
CAPTION REPORT			

CIA (PHOTO ACCESSION NO.) LOT NO. *110584*

Sanitized - Approved For Release : CIA-RDP78-05867A000100240035-5

AREA (AMS NO. *219*) COUNTRY *ITALY* PROVINCE *SICILY* PLACE *PONTE SCHIAVO*

GEOGRAPHIC COORDINATES *38° 05' N 15° 30' E* MAP REFERENCE *MAP BA*

TITLE *RAILROAD STATION.*

DATE OF PICTURE *1949* SOURCE OF PICTURE *Le Ferrovie Italiane dello Stato.*

CLASSIFICATION *C*

CAPTIONED BY *Jan JAB* VERIFIED BY *p15*

Sanitized - Approved For Release : CIA-RDP78-05867A000100240035-5

FORM NO. 80-53
SEP 1948

CAPTION REPORT

CIA (PHOTO ACCESSION NO.) **Sanitized - Approved For Release : CIA-RDP78-05867A000100240035-5** LOT NO. **2710** DATE **28 Nov 53**

AREA (AMS NO.) **449M** COUNTRY **ITALY** PROVINCE **LAZIO** PLACE **ROME**

GEOGRAPHIC COORDINATES **41° 54' N 12° 25' E** MAP REFERENCE **C file**

TITLE **ROUND HOUSE OF THE STATE RAILWAYS.**

DATE OF PICTURE **1949** SOURCE OF PICTURE **Le Ferrovie Italiane dello Stato.**

CLASSIFICATION **C**

CAPTIONED BY **Sanitized - Approved For Release : CIA-RDP78-05867A000100240035-5** VERIFIED BY **p 15**

CIA (PHOTO ACCESSION NO.) **150866** LOT NO. **E 2710** **Sanitized - Approved For Release : CIA-RDP78-05867A000100240035-5**

AREA (AMS NO.) **3419 M** COUNTRY **ITALY** PROVINCE **UMBRIA** PLACE **ORTE** **28 Apr 53**

GEOGRAPHIC COORDINATES **42° 27' N 12° 24' E** MAP REFERENCE **NIS**

TITLE
RAILROAD STATION.

DATE OF PICTURE **1949** SOURCE OF PICTURE **Le Ferrovie Italiane dello Stato.**

CLASSIFICATION **C**

CAPTIONED BY **MWB** VERIFIED BY **p 15** **Sanitized - Approved For Release : CIA-RDP78-05867A000100240035-5**

FORM NO. 60-53
SEP 1948

CAPTION REPORT

upper center

CIA (PHOTO ACCESSION NO.) 158867 Sanitized - Approved For Release : CIA-RDP78-05867A000100240035-5		LOT NO.		DATE	
AREA (AMS NO.) 219M	COUNTRY ITALY	PROVINCE SICILY	PLACE PALERMO		
GEOGRAPHIC COORDINATES 38° 10' N 13° 25' E		MAP REFERENCE no file			
TITLE ROUNDHOUSE OF THE STATE RAILWAYS.					
DATE OF PICTURE 1949		SOURCE OF PICTURE Le Ferrovie Italiane dello Stato			
CLASSIFICATION C					
CAPTIONED BY Sanitized - Approved For Release : CIA-RDP78-05867A000100240035-5		VERIFIED BY HIS			
FORM NO. 40-53 SEP 1948					

CIA (PHOTO ACCESSION NO.)		LOT NO.	
119800		E 2770	
Sanitized - Approved For Release : CIA-RDP78-05867A000100240035-5			
AREA (AMS NO.)	COUNTRY	PROVINCE	PLACE
8319 M	ITALY	VENETO	VICENZA
GEOGRAPHIC COORDINATES		MAP REFERENCE	
45° 33' N 11° 33' E		C file	
TITLE			
RAILROAD STATION.			
DATE OF PICTURE		SOURCE OF PICTURE	
1949		Le Ferrovie Italiane dello Stato	
CLASSIFICATION			
C			
CAPTIONED BY		VERIFIED BY	
Sanitized		JPS cover list	
Sanitized - Approved For Release : CIA-RDP78-05867A000100240035-5			
FORM NO. 60-53	CAPTION REPORT		
SEP 1948			

CIA (PHOTO ACCESSION NO.)		LOT NO.		DATE	
194069		6319M		31 Dec 53	
Sanitized - Approved For Release : CIA-RDP78-05867A000100240035-5					
AREA (AMS NO.)	COUNTRY	PROVINCE	PLACE		
6319M	ITALY	LIGURIA	GENOA		
GEOGRAPHIC COORDINATES		MAP REFERENCE			
44° 25' N 8° 57' E		C file			
TITLE					
RECONSTRUCTED RAILROAD TUNNEL					
DATE OF PICTURE		SOURCE OF PICTURE			
1949		Le Ferrovie Italiane dello Stato			
CLASSIFICATION					
C					
CAPTIONED BY		VERIFIED BY			
[Signature]		p 18 top - ^{right} center			
Sanitized - Approved For Release : CIA-RDP78-05867A000100240035-5					
FORM NO. 80-53		SEP '48			
CAPTION REPORT					

CIA (PHOTO ACCESSION NO.)		LOT NO.	DATE
Sanitized - Approved For Release		CIA-RDP78-05867A000100240035-5	
AREA (AMS NO.)	COUNTRY	PROVINCE	PLACE
219 M	ITALY	SICILY	
GEOGRAPHIC COORDINATES		MAP REFERENCE	
TITLE			
RAILROAD TUNNEL BETWEEN MESSINA AND CATANIA			
DATE OF PICTURE		SOURCE OF PICTURE	
1949		Le Ferrovie Italiane dello Stato	
CLASSIFICATION			
C			
CAPTIONED BY		VERIFIED BY	
Sanitized - Approved For Release		p 18	
CIA-RDP78-05867A000100240035-5		SEP 1948	
FORM NO. 60-53 SEP 1948			
CAPTION REPORT			

CIA PHOTO ACCESSION NO. 1 **1103** Sanitized - Approved For Release : CIA-RDP78-05867A000100240035-5

AREA (AMS NO.) **4419M** COUNTRY **ITALY** PROVINCE **LAZIO** PLACE **ROME**

GEOGRAPHIC COORDINATES **41°54' N 12°25' E** MAP REFERENCE **File**

TITLE **RAILROAD TERMINAL, CENTRAL SIGNAL BOX (736 LEVER)**

DATE OF PICTURE **1949** SOURCE OF PICTURE **Le Ferrovie Italiane dello Stato**

CLASSIFICATION **C**

CAPTIONED BY **Sanitized - Approved For Release : CIA-RDP78-05867A000100240035-5**

CIA PHOTO ACCESSION NO. 110372 Sanitized - Approved For Release : CIA-RDP78-05867A000100240035-5

AREA - IAMS NO. 4419 M COUNTRY ITALY PROVINCE LAZIO PLACE ROME

GEOGRAPHIC COORDINATES 41° 54' N 12° 25' E MAP REFERENCE @ file

TITLE RAILROAD TERMINAL. BUILDING HOUSES CENTRAL SIGNAL BOX.

DATE OF PICTURE 1949 SOURCE OF PICTURE Le Ferrovie Italiane dello Stato

CLASSIFICATION C CAPTIONED BY Sanitized - Approved For Release : CIA-RDP78-05867A000100240035-5

CIA PHOTO ACCESSION NO. 1 **113773** LOT NO. **2770** **Sanitized - Approved For Release : CIA-RDP78-05867A000100240035-5**

AREA IAMS NO. **19M** COUNTRY **ITALY** PROVINCE **31** PLACE **Area 53**

GEOGRAPHIC COORDINATES _____ MAP REFERENCE _____

TITLE **TESTING RAILROAD SIGNAL APPARATUS.**

DATE OF PICTURE **1949** SOURCE OF PICTURE **Le Ferrovie Italiane dello Stato**

CLASSIFICATION **C**

CAPTIONED BY **[Signature]** VERIFIED **[Signature]** **Sanitized - Approved For Release : CIA-RDP78-05867A000100240035-5**

FORM NO. **60-53** SEP 1948 **(Center 5)** CAPTION REPORT

CIA (PHOTO ACCESSION NO.) **150074** - Approved For Release : CIA-RDP78-05867A000100240035-5

AREA (AMS NO.) **1419 M** COUNTRY **ITALY** PROVINCE **TOSCANA** PLACE **LARDERELLO**

GEOGRAPHIC COORDINATES **43°14' N 10°55' E** MAP REFERENCE **C file**

TITLE **GEOTHERMIC POWER STATION.**

DATE OF PICTURE **1949** SOURCE OF PICTURE **Le Ferrovie Italiane della Stato.**

CLASSIFICATION **C**

CAPTIONED BY **Sanitized** - Approved For Release : CIA-RDP78-05867A000100240035-5

FORM NO. 60-53 SEP 1948

CIA IPHOTO ACCESSION NO. 1 **11987** LOT NO. **270** DATE **31 Dec 53** Sanitized - Approved For Release : CIA-RDP78-05867A000100240035-5

AREA (AMS NO.) **4319M** COUNTRY **ITALY** PROVINCE **TRENTINO ALTO ADIGE** PLACE **C**

GEOGRAPHIC COORDINATES MAP REFERENCE

TITLE **HYDROELECTRIC POWER STATION OF LIFE VALLES AND FUNDRES RIVERS. PENSIERE.**

[46 20 11 48] **[46 55 11 35]**
[case IR]

DATE OF PICTURE **1949** SOURCE OF PICTURE **Lo Ferrovie Italiane dello Stato**

CLASSIFICATION **C**

CAPTIONED BY **p 22 left** VERIFIED BY **p 22 left**

Sanitized - Approved For Release : CIA-RDP78-05867A000100240035-5

FORM NO. 60-53
SEP 1948

CAPTION REPORT

Sanitized - Approved For Release : CIA-RDP78-05867A000100240035-5

AREA (AMS NO.) 110376 COUNTRY ITALY PROVINCE TOSCANA PLACE SUVIANA

GEOGRAPHIC COORDINATES 44° 08' N; 11° 02' E MAP REFERENCE 055

TITLE HYDROELECTRIC POWER STATION.

DATE OF PICTURE 1949 SOURCE OF PICTURE Le Ferrovie Italiane dello Stato

CLASSIFICATION C VERIFIED BY p 23

CAPTIONED BY Sanitized - Approved For Release : CIA-RDP78-05867A000100240035-5

CIA PHOTO ACCOUNT NO. **110377** Sanitized - Approved For Release : CIA-RDP78-05867A000100240035-5
E-2710 31 Nov 53

AREA (AMS NO.) **43° 19' M** COUNTRY **ITALY** PROVINCE **TRENTINO ALTO ADIGE** PLACE **BRESSANONE**

GEOGRAPHIC COORDINATES **46° 42' N 11° 40' E** MAP REFERENCE **NIS**

TITLE **HYDROELECTRIC POWER STATION. TURBINES.**

DATE OF PICTURE **1949** SOURCE OF PICTURE **Co. Ferrovie Italiane dello Stato.**

CLASSIFICATION **C**

CAPTIONED BY **Sanitized - Approved For Release : CIA-RDP78-05867A000100240035-5** p 23
upper right

FORM NO. **60-53** SEP 1948

CAPTION REPORT

CIA IPHOTO ACCESSION NO. 1 **Sanitized - Approved For Release : CIA-RDP78-05867A000100240035-5** LOT NO. **E-2710** **31 Dec 53**

AREA (AMS NO.) **4319 M** COUNTRY **ITALY** PROVINCE **TRENTINO ALTO ADIGE** PLACE **BRESSANONE**

GEOGRAPHIC COORDINATES **46°42'N 11°40'E** MAP REFERENCE **NIS**

TITLE **HYDROELECTRIC POWER STATION.**

DATE OF PICTURE **1949** SOURCE OF PICTURE **Le Ferrovie Italiane dello Stato**

CLASSIFICATION **C** CAPTIONED BY **Sanitized - Approved For Release : CIA-RDP78-05867A000100240035-5** **p 23**

FORM NO. 60-53 SEP 1946 **CAPTION REPORT** **upper list**

Sanitized - Approved For Release : CIA-RDP78-05867A000100240035-5

CIA PHOTO ACCESSION NO. **110379** AREA (AMS NO.) **4419M** COUNTRY **ITALY** PROVINCE **LAZIO** PLACE **ROME**

GEOGRAPHIC COORDINATES **41°54' N 12°25' E** MAP REFERENCE **Cylo**

TITLE **EXPERIMENTAL INSTITUTE OF THE STATE RAILWAYS. DYNAMOMETRIC CARRIAGE.**

DATE OF PICTURE **1949** SOURCE OF PICTURE **Le Ferrovie dello Stato**

CLASSIFICATION **C** CAPTIONED BY **Sanitized - Approved For Release : CIA-RDP78-05867A000100240035-5** VERIFIED BY **p 26 left**

CIA PHOTO ACCESSION NO. 110360 ~~Sanitized~~ - Approved For Release : CIA-RDP78-05867A000100240035-5

AREA (AMS NO.) 19M COUNTRY ITALY PROVINCE PLACE

GEOGRAPHIC COORDINATES MAP REFERENCE C

TITLE STRAIT OF MESSINA FERRY, "SECONDO ASPROMONTE", 2,465 TONS.

DATE OF PICTURE 1949 SOURCE OF PICTURE Le Ferrovie Italiane dello Stato

CLASSIFICATION C CAPTIONED BY ~~Sanitized~~ - Approved For Release : CIA-RDP78-05867A000100240035-5

ps 28 upper right

CIA (PHOTO ACCESSION NO.) **110801** LOT NO. **2710** **Sanitized - Approved For Release : CIA-RDP78-05867A000100240035-5**


AREA (AMS NO.) **19M** COUNTRY **ITALY** PROVINCE PLACE

GEOGRAPHIC COORDINATES MAP REFERENCE

TITLE **STRAIT OF MESSINA FERRY "SCILLA", 3,737 TONS.**

DATE OF PICTURE **1949** SOURCE OF PICTURE **Le Ferrovie Italiane dello Stato**

CLASSIFICATION **C** CAPTIONED BY **Sanitized - Approved For Release : CIA-RDP78-05867A000100240035-5** VERIFIED BY **p 28 upper**

CIA IPHOTO ACCESSION NO. 1 110383		LOT NO. E-2395	DATE
AREA (AMS NO.) 381L	COUNTRY CHINA	PROVINCE FUKIEN	PLACE JUNG-HSU
GEOGRAPHIC COORDINATES 24.27N 118.02E		MAP REFERENCE N15	
TITLE DIRECTION WEST FROM HILL WEST OF RAILWAY STATION.			
25X1C			
DATE OF PICTURE 19.35	SOURCE OF 		
CLASSIFICATION Rest Conf			
CAPTIONED BY DCS		VERIFIED BY	
FORM NO. 60-53 SEP 1948			

Sanitized - Approved For Release : CIA-RDP78-05867A000100240035-5

CAPTION REPORT

Sanitized & Approved For Release : CIA-RDP78-05867A000100240035-5

CIA PHOTO ACCESSION NO. 1 *117384* LOT NO. *E-2375* *25 Nov 53*

AREA (AMS NO.) *381L* COUNTRY *CHINA* PROVINCE *FUKIEN* PLACE *SUNG-HSU*

GEOGRAPHIC COORDINATES *24.27N 118.02E* MAP REFERENCE *NIS*

TITLE *ABANDONED RAILWAY STATION. OIL INSTALLATIONS TO LEFT. DIRECTION NORTH BY EAST.*

25X1C

DATE OF PICTURE *1935* SOURCE OF PICTURE 

CLASSIFICATION *REST CONF*

CAPTIONED BY *[Signature]* Sanitized & Approved For Release : CIA-RDP78-05867A000100240035-5

Sanitized - Approved For Release : CIA-RDP78-05867A000100240035-5

CIA (PHOTO ACCESSION NO.) LOT NO.


381L CHINA FUKIEN SHUI-K'OU

26.22N 118.44E NIS

COUNTRYSIDE 2 MILES NORTH OF TOWN.
WENG-TUN-SHAN (MT.) IN BACKGROUND.
DIRECTION SOUTH.

25X1C

DATE OF PICTURE 1940



CLASSIFICATION
CAPTIONED BY

Sanitized - Approved For Release : CIA-RDP78-05867A000100240035-5

Sanitized - Approved For Release : CIA-RDP78-05867A000100240035-5

CIA PHOTO ACCESSION NO. 1111306 LOT NO. E-2375 23 Nov 53

AREA (AMS NO.) 381L COUNTRY CHINA PROVINCE FUKIEN PLACE HSIA-PU

GEOGRAPHIC COORDINATES 26.58N 119.57E MAP REFERENCE NIS (FUNING)(NR)

TITLE TAI-MU MOUNTAIN.

25X1C

DATE OF PICTURE 1925-30 SOURCE OF PI [REDACTED]

CLASSIFICATION [REDACTED]

CAPTIONED BY [REDACTED] Sanitized - Approved For Release : CIA-RDP78-05867A000100240035-5

FORM NO. 60-53 SEPT 53 CAPTION REPORT

CIA PHOTO ACCESSION NO. **111307** **Sanitized - Approved For Release : CIA-RDP78-05867A000100240035-5**
E-2373 **23 Nov 53** **W**

AREA (AMS NO.) **381L** COUNTRY **CHINA** PROVINCE **FUKIEN** PLACE **HSIAO CHY**

GEOGRAPHIC COORDINATES **24.22 N 117.20 E** MAP REFERENCE **J18 (SIOKHE)**

TITLE **HUA SHAN CH'U (RIVER) FROM AMERICAN MISSION.**

25X1C

DATE OF PICTURE **[Signature]** SOURCE OF PICTURE **[Redacted]**

CLASSIFICATION **[Signature] Conf**

CAPTIONED BY **Sanitized - Approved For Release : CIA-RDP78-05867A000100240035-5**

CIA PHOTO ACCESSION NUMBER: 110300
Sanitized - Approved For Release: CIA-RDP78-05867A000100240035-5
E-2395 25 1001 53

AREA (AMS NO.) 3812	COUNTRY CHINA	PROVINCE FUKIEN	PLACE CH'UNG AN
------------------------	------------------	--------------------	--------------------

GEOGRAPHIC COORDINATES 27.40N 117.54E	MAP REFERENCE NIS (NR)
--	---------------------------

TITLE
CH'UNG CH'U (UPPER MIN RIVER).


25X1C

DATE OF PICTURE [wavy line]	SOURCE OF PHOTO [redacted]
--------------------------------	-------------------------------

CLASSIFICATION
[signature]

CAPTIONED BY
Sanitized - Approved For Release: CIA-RDP78-05867A000100240035-5
JCE

CIA PHOTO ACCESSION NO. 1		LOT NO.	DATE
110300			
Sanitized - Approved For Release : CIA-RDP78-05867A000100240035-5			
AREA (AMS NO.)	COUNTRY	PROVINCE	PLACE
BL	MACAO		MACAO C
GEOGRAPHIC COORDINATES		MAP REFERENCE	
22.12 N 113.32 E		C	
TITLE			
PART 1 OF 4 PARTS. (SEE CIA 101672 FOR ANNOTATED MAP SKETCH.)			
25X1C			
DATE OF PICTURE	SUN		
	[REDACTED]		
CLASSIFICATION			
[REDACTED]			
CAPTIONED BY		VERIFIED BY	
[REDACTED]		[REDACTED]	
FORM NO. 60-53 SEP 1948			
Sanitized - Approved For Release : CIA-RDP78-05867A000100240035-5			
CAPTION REPORT			

CIA PHOTO ACCESSION NO. 1		LOT NO.		DATE	
110390				15 SEP 1948	
AREA (AMS NO.)	COUNTRY	PROVINCE	PLACE		
BL	MACAO		MACAO		
GEOGRAPHIC COORDINATES		MAP REFERENCE			
22.12 N 113.32 E					
TITLE					
PART 2 OF 4 PARTS. (SEE CIA 101622 FOR ANNOTATED MAP.)					
25X1C					
DATE OF PICTURE	SOURCE OF				
					
CLASSIFICATION					
CAPTIONED BY <i>W.D. Carl</i>					
VERIFIED BY					
FORM NO. 60-53 SEP 1948					

Sanitized - Approved For Release : CIA-RDP78-05867A000100240035-5

CAPTION REPORT

CIA PHOTO ACCESSION NO. 1
LOT NO.
DATE
Sanitized - Approved For Release - CIA-RDP78-05867A000100240035-5

AREA (AMS NO.)
BL
COUNTRY
MACAO
PROVINCE
PLACE
MACAO

GEOGRAPHIC COORDINATES
22.12 N 113.32 E
MAP REFERENCE
C

TITLE
**PART 3 OF 4 PARTS (SEE
CIA 101672 FOR ANNOTATED MAP.)**

25X1C

DATE OF PICTURE
SOURCE OF
CLASSIFICATION
REST Conf

CAPTIONED BY
VERIFIED BY
Sanitized - Approved For Release - CIA-RDP78-05867A000100240035-5
FORM NO. 60-53
SEP 1949
CAPTION REPORT

CIA PHOTO ACCESSION NO. 1		LOT NO.	DATE
110392			
AREA (AMS NO.)	Sanitized - Approved For Release	CIA-RDP78-05867A000100240035-5	
62	MACAO	PROVINCE	PLACE
GEOGRAPHIC COORDINATES		MACAO	
22.12N	113.32E	MAP REFERENCE	
TITLE			
PART 4 OF 4 PARTS. (SEE			
CIA 101672 FOR ANNOTATED MAP.)			
25X1C			
DATE OF PICTURE	SOURCE OF		
	[REDACTED]		
CLASSIFICATION	[REDACTED]		
CAPTIONED BY	VERIFIED BY		
Das			
FORM NO. 60-53	Sanitized - Approved For Release : CIA-RDP78-05867A000100240035-5		
SEP 1948	CAPTION REPORT		

CIA PHOTO ACCESSION NO. EDT NO. DATE

110902 Sanitized - Approved For Release : CIA-RDP78-05867A000100240025-5

AREA (AMS NO.) COUNTRY PROVINCE PLACE
BL MACAO MACAO

GEOGRAPHIC COORDINATES MAP REFERENCE:
22.12N 113.32E C

TITLE
BUILDINGS NEAR SEAPLANE STATION.
(SEE CIA 101672 FOR ANNOTATED MAP.)

25X1C

DATE OF PICTURE SOURCE

CLASSIFICATION CAPTIONED BY VERIFIED BY

FORM NO. SEP 1946 60-53 Sanitized - Approved For Release : CIA-RDP78-05867A000100240025-5
CAPTION REPORT

CIA PHOTO ACCESSION NO. 110306		LOT NO. E-2307		DATE
AREA TAMS NO. 3L	Sanitized - Approved For Release : CIA-RDP78-05867A000100240035-5		7/28/53	
PROVINCE MACAO		PLACE MACAO		
GEOGRAPHIC COORDINATES 22.12N 113.32E		MAP REFERENCE C		
TITLE ENTRANCE TO SPORTS GROUND. (SEE CIA 101672 FOR ANNOTATED MAP.)				
25X1C				
DATE OF PICTURE	SOURCE			
CLASSIFICATION	[REDACTED]			
CAPTIONED BY	VERIFIED BY			
FORM NO. 60-53 SEP 1948	Sanitized - Approved For Release : CIA-RDP78-05867A000100240035-5			205
CAPTION REPORT				

CIA IPHOTO ACCESSION NO. 1		LOT NO.	DATE
110305			
AREA (AMS NO.)	Sanitized - Approved For Release	CIA-RDP78-05867A000100240035-5	
BL	MACAO	PROVINCE	PLACE
GEOGRAPHIC COORDINATES		MACAO	
22.12N	113.32E	MAP REFERENCE	
TITLE			
SEE CIA 101541-101542 101541-101542 FOR RELATED PANORAMA. (SEE ALSO CIA 101672 FOR ANNOTATED MAP.)			
25X1C			
DATE OF PICTURE	SOURCE		
	[REDACTED]		
CLASSIFICATION			
[REDACTED]			
CAPTIONED BY		VERIFIED BY	
DCS			
FORM NO. 60-53 SEP 1948			
Sanitized - Approved For Release : CIA-RDP78-05867A000100240035-5			
CAPTION REPORT			

CIA PHOTO ACCESSION NO. 1	LOT NO.	DATE
110396		
AREA TAMS NO. Sanitized	Approved For Release - CIA-RDP78-05867A000100240035-5	
BL	COUNTRY MACAO	PROVINCE MACAO
GEOGRAPHIC COORDINATES 22.12N 113.32E		MAP REFERENCE C
TITLE WATERWORKS. (SEE CIA 101672 FOR ANNOTATED MAP.)		
25X1C		
DATE OF PICTURE	SOURCE	
CLASSIFICATION		
CAPTIONED BY R. E. Coy JCS		
FORM NO. 60-53 SEP 1944		VERIFIED BY
Sanitized - Approved For Release - CIA-RDP78-05867A000100240035-5		
CAPTION REPORT		

CIA PHOTO ACCESSION NO. 1		LOT NO.	DATE
110397		F-222	200100240035-5
AREA (AMS NO.)	COUNTY	PROVINCE	PLACE
Sanitized - Approved For Release : CIA-RDP78-05867A000100240035-5	BL	MACAO	MACAO
GEOGRAPHIC COORDINATES		MAP REFERENCE	
22.12N 113.32E		C	
TITLE			
LAND SIDE OF INNER HARBOR.			
DIRECTION SOUTH FROM SEA PLANE			
SEA PLANE JETTY.			
25X1C			
DATE OF PICTURE	SOURCE OF PICTURE		
Nov. 1949	[REDACTED]		
CLASSIFICATION	[REDACTED]		
CAPTIONED BY	VERIFIED BY		
[Signature]	[Signature]		
FORM NO. 60-53 SEP 1948	Sanitized - Approved For Release : CIA-RDP78-05867A000100240035-5		
CAPTION REPORT			

CIA PHOTO-ACCESSION NO. 110800		LOT NO.		DATE	
Sanitized - Approved For Release : CIA-RDP78-05867A000100240035-5					
AREA (AMS NO.)	COUNTRY	PROVINCE	PLACE	16 Nov 58	
BL	MACAO		MACAO		
GEOGRAPHIC COORDINATES			MAP REFERENCE		
22.12N 113.32E			C		
TITLE					
BARRACKS ALONG RUA FRANCISCA XAVIER PEREIRA.					
25X1C					
DATE OF PICTURE	SOURCE				
	[REDACTED]				
CLASSIFICATION					
[REDACTED]					
CAPTIONED BY			VERIFIED BY		
[REDACTED]			[REDACTED]		
Sanitized - Approved For Release : CIA-RDP78-05867A000100240035-5					
FORM NO. 60-53 SEP 1948					
CAPTION REPORT					

X

Sanitized - Approved For Release : CIA-RDP78-05867A000100240035-5

CIA PHOTO ACCESSION NO. 1		LOT NO.		DATE	
AREA (AWS NO.)		COUNTRY	PROVINCE	PLACE	
GEOGRAPHIC COORDINATES		MAP REFERENCE			
TITLE					
DATE OF PICTURE					
SOURCE OF PICTURE					
CLASSIFICATION					
CAPTIONED BY					
VERIFIED BY					

Sanitized - Approved For Release : CIA-RDP78-05867A000100240035-5

CAPTION REPORT

FY6

Sanitized - Approved For Release : CIA-RDP78-05867A000100240035-5

Sanitized - Approved For Release : CIA-RDP78-05867A000100240035-5

CIA (PHOTO ACCESSION NO.)		LOT NO.		DATE	
110401		2207		27 Oct 53	
AREA (AMS NO.)	COUNTRY	PROVINCE	PLACE	APPROVED FOR RELEASE : CIA-RDP78-05867A000100240035-5	
AL	HONG KONG		TAIKOO DOCKS		
GEOGRAPHIC COORDINATES		MAP REFERENCE			
22.17N 114.13E		Hydrographic Chart # 0929			
TITLE					
DIRECTION WEST					
DATE OF PICTURE		SOURCE			
1949		[REDACTED]			
CLASSIFICATION					
[REDACTED]					
CAPTIONED BY		VERIFIED BY			
[Signature]		[REDACTED]			
FORM NO. 40-53 SEP 1948					
Sanitized - Approved For Release : CIA-RDP78-05867A000100240035-5					
CAPTION REPORT					

FY6

Sanitized - Approved For Release : CIA-RDP78-05867A000100240035-5

Sanitized - Approved For Release : CIA-RDP78-05867A000100240035-5

CIA PHOTO ACCESSION NO. 1 **110406** LOT NO. DATE **5/20/50**
Sanitized - Approved For Release : CIA-RDP78-05867A000100240035-5

AREA (AMS NO.) **AL** COUNTRY **HONG KONG** PROVINCE PLACE **RED HILL**

GEOGRAPHIC COORDINATES **22.14N 114.13E** MAP REFERENCE **H.O. #0929**

TITLE **TAI TAM BAY, DIRECTION NORTHEAST FROM NORTH OF STANLEY.**

DATE OF PICTURE **1949-50** SIZE **25X10**

CLASSIFICATION **TOP SECRET** CAPTIONED BY **DCS** VERIFIED BY

FORM NO. **80-53** SEP 1946 Sanitized - Approved For Release : CIA-RDP78-05867A000100240035-5
CAPTION REPORT

CIA PHOTO ACCESSION NO. 1 LOT NO. DATE

118485

2505867A000100240035-5

AREA (AWS NO.)

COUNTRY

PROVINCE

PLACE

AL

HONG KONG

KOWLOON

GEOGRAPHIC COORDINATES

MAP REFERENCE

22.18 N 114.10 E

C

TITLE

HONG KONG AND WHAMPOA DOCK CO., LTD.

25X1C

DATE OF PICTURE

SOURCE

1949

CLASSIFICATION

CAPTIONED BY

VERIFIED BY

FORM NO. 60-53 SEP 1948

Sanitized - Approved For Release : CIA-RDP78-05867A000100240035-5

CAPTION REPORT

CIA (PHOTO ACCESSION NO.)		LOT NO.	DATE
118406		F-337	1949
AREA (AMS NO.)	COUNTRY	PROVINCE	PLACE
AL	HONG KONG		KOWLOON
GEOGRAPHIC COORDINATES		MAP REFERENCE	
22.18N 114.10E		C	
TITLE			
HONG KONG AND WHAMPOA DOCK CO., LTD.			
DATE OF PICTURE		SOURCE	
1949		[REDACTED]	
CLASSIFICATION			
[REDACTED]			
CAPTIONED BY		VERIFIED BY	
[REDACTED]		[REDACTED]	
FORM NO. 60-53		SEP 1948	
Sanitized - Approved For Release : CIA-RDP78-05867A000100240035-5			
CAPTION REPORT			

FY6

Sanitized - Approved For Release : CIA-RDP78-05867A000100240035-5

Sanitized - Approved For Release : CIA-RDP78-05867A000100240035-5

CIA PHOTO ACCESSION NO. 1 **Sanitized - Approved For Release** LOT NO. **2207** **CIA-RDP78-05867A000100240035-5** 51

AREA (AMS NO.) **AL** COUNTRY **HONG KONG** PROVINCE **13 Nov 53** PLACE **KOWLOON**

GEOGRAPHIC COORDINATES **22.18N 114.10E** MAP REFERENCE **C**

TITLE **HOLT'S WHARF. DIRECTION NORTHEAST.**

DATE OF PICTURE **1949-50** **25X1C**
CLASSIFICATION **RESTRICTED**
CAPTIONED BY **[Signature]**

Sanitized - Approved For Release **CIA-RDP78-05867A000100240035-5**

FY6

Sanitized - Approved For Release : CIA-RDP78-05867A000100240035-5

Sanitized - Approved For Release : CIA-RDP78-05867A000100240035-5

CIA IPHOTO ACCESSION NO. 1		LOT NO.	DATE
110410			
Sanitized - Approved For Release: CIA-RDP78-05867A000100240035-5			
AREA (AMS NO.)	COUNTRY	PROVINCE	PLACE
AL	HONG KONG		KOWLOON
GEOGRAPHIC COORDINATES		MAP REFERENCE	
22.18N 114.10E		C	
TITLE			
KOWLOON WHARVES. DIRECTION EAST.			
DATE OF PICTURE		25X1C	
1949-50		[REDACTED]	
CLASSIFICATION			
[REDACTED]			
CAPTIONED BY		VERIFIED BY	
[REDACTED]		[REDACTED]	
FORM NO. 60-53			
Sanitized - Approved For Release: CIA-RDP78-05867A000100240035-5			
SEP 1948			
CAPTION REPORT			

GFA-IPHOTO ACCESSION NO. 1		LOT NO.	DATE
Sanitized - Approved For Release		CIA-RDP78-05867A000100240035-5	
AREA (AWS NO.)	COUNTRY	PROVINCE	PLACE
AL	HONG KONG		GREEN ISLAND (TSING CHAU)
GEOGRAPHIC COORDINATES		MAP REFERENCE	
22.17N 114.06E		NIS	
TITLE			
WEST END OF ISLAND. WESTERN			
APPROACH TO HONG KONG ON			
SIDE. THE FAR			
25X1C			
DATE OF PICTURE	[REDACTED]		
1949-50			
CLASSIFICATION	[REDACTED]		
CAPTIONED BY	[REDACTED]		
Sanitized - Approved For Release		VERIFIED	
CIA-RDP78-05867A000100240035-5			
FORM NO. 60-53	CAPTION REPORT		
SEP 1948			

CIA (PHOTO ACCESSION NO.)		LOT NO.	DATE
110412		F-2307	20
AREA (ANS NO.)	Sanitized - Approved For Release	CIA-RDP78-05867A000100240035-5	
AL	HONG KONG	PROVINCE	PLACE
GEOGRAPHIC COORDINATES		ABERDEEN	
22.15N 114.07E		MAP REFERENCE	
TITLE			
FLOATING RESTAURANTS			
25X1C			
DATE OF PICTURE	SOURCE		
Nov 1949	[REDACTED]		
CLASSIFICATION			
[REDACTED]			
CAPTIONED BY		VERIFIED BY	
JCS		[REDACTED]	
FORM NO. 40-53 SEP 1948			
Sanitized - Approved For Release : CIA-RDP78-05867A000100240035-5			
CAPTION REPORT			

CIA (PHOTO ACCESSION NO.) 110413		LOT NO. E-2202	DATE 10/30/50
AREA TAMS NO. HZ	Sanitized	Approved For Release	CIA-RDP78-05867A000100240035-5
GEOGRAPHIC COORDINATES 22.15N 114.09E		PROVINCE HONG KONG	PLACE ABERDEEN
TITLE DIRECTION SOUTH. AP LICHAN (ISLAND) FOREGROUND. LAMMA ISLAND, BACKGROUND.			
25X1C			
DATE OF PICTURE 1949-50	SOURCE		
CLASSIFICATION Secret Conf	[REDACTED]		
CAPTIONED BY DCG	VERIFIED BY		
FORM NO. SEP 1948 60-53	Sanitized - Approved For Release : CIA-RDP78-05867A000100240035-5		
CAPTION REPORT			

CIA (PHOTO ACCESSION NO.) **110414** LOT NO. DATE

AREA - IAMS NO. **Sanitized** Approved For Release **Er 2307** CIA-RDP78-05867A000100240035-5
AL PROVINCE **HONG KONG** PLACE **HONG KONG ISLAND**

GEOGRAPHIC COORDINATES MAP REFERENCE

TITLE
**DIRECTION SOUTH - SOUTHEAST FROM
MT. DAVIS, QUEEN MARY HOSPITAL, CENTER,
ENTRANCE TO ABERDEEN HARBOR, TOP LEFT,
LAMMA ISLAND, BACKGROUND.**

25X1C

DATE OF PICTURE **1949-50** SOURCE

CLASSIFICATION
CAPTIONED BY **Red Copy**
JCS

VERIFIED BY
FORM NO. 60-33 **Sanitized - Approved For Release : CIA-RDP78-05867A000100240035-5**

CAPTION REPORT

CIA (PHOTO ACCESSION NO.)		LOT NO.		DATE	
110415		E-2297		Nov 53	
AREA (AMS NO.)		COUNTRY		PROVINCE	
787L		CHINA		KWANGTUNG	
GEOGRAPHIC COORDINATES		MAP REFERENCE		PLACE	
22.03N 113.21E		NIS		SAN-TSAO (SANCHAU ISLAND)	
TITLE		25X1C			
DATE OF PICTURE		SOURCE			
Nov. 1942		[REDACTED]			
CLASSIFICATION		[REDACTED]			
Capt.		[REDACTED]			
CAPTIONED BY		[REDACTED]			
Des		[REDACTED]			
FORM NO. SEP 1948 80-53		VERIFIED BY			
Sanitized - Approved For Release		CIA-RDP78-05867A000100240035-5			
CAPTION REPORT					

CIA PHOTO ACCESSION NO. 1
110416
LOT NO. 2885
Sanitized - Approved For Release : CIA-RDP78-05867A000100240035-5

AREA NAME / NO. 24N / USSR / N. EUROPEAN RSFR / PLACE MOSCOW OBLAST / Moscow
5 JAN 1954

GEOGRAPHIC COORDINATES 55 45 N 37 35 E
MAP REFERENCE C FILE

TITLE
MILITARY PARADE AT CELEBRATION OF
36TH ANNIVERSARY OF OCTOBER REVOLUTION

DATE OF PICTURE Nov. 1953
SOURCE OF PICTURE 25X1C

CLASSIFICATION C
CAPTIONED BY FR

FORM NO. SEP 1948 60-53
Sanitized - Approved For Release : CIA-RDP78-05867A000100240035-5

CAPTION REPORT

CIA (PHOTO ACCESSION NO. 1) **Sanitized - Approved For Release** : CIA-RDP78-05867A000100240035-5

AREA (AMS NO. 1) **21N/55AN. EUROPEAN RSFSR** COUNTRY **USSR** DATE **5 JAN 1954**

GEOGRAPHIC COORDINATES **55 45 N 37 35 E** PROVINCE **MOSCOW DISTRICT** PLACE **MOSCOW**

TITLE **MILITARY PERSONNEL IN PARADE** MAP REFERENCE **C FILE**

CELEBRATING 36TH ANNIVERSARY OF
OCTOBER REVOLUTION.

25X1C

DATE OF PICTURE **Nov 1953** SOURCE OF PICTURE 

CLASSIFICATION **C**

CAPTIONED BY **FR** **Sanitized - Approved For Release** : CIA-RDP78-05867A000100240035-5

FORM NO. 60-53
SEP 1948

CAPTION REPORT

CIA (PHOTO ACCESSION NO.) **1 Sanitized - Approved For Release : CIA-RDP78-05867A000100240035-5** LOT NO. **41**

AREA NAME **27N USSR/N. EUROPEAN RSFSR/MOSCOW** COUNTRY **USSR** PLACE **3 JAN 1954**
GEOGRAPHIC COORDINATES **59 45 N 37 35 E** MAP REFERENCE **MOSCOW**

TITLE **MILITARY PARADE IN RED SQUARE DURING CELEBRATION OF 36TH ANNIVERSARY OF OCTOBER REVOLUTION.** C FILE

25X1C

DATE OF PICTURE **Nov. 1953** SOURCE OF PICTURE 

CLASSIFICATION **C**
CAPTIONED BY **FR**

1 Sanitized - Approved For Release : CIA-RDP78-05867A000100240035-5

CIA PHOTO ACCESSION NO. 1
Sanitized - Approved For Release: CIA-RDP78-05867A000100240035-5

AREA NAME NO. 1
24N/USSR/N. EUROPEAN RSFSR/MOSCOW DISTRICT/MOSCOW

COUNTRY
E-2665
DATE
5 JAN 1954
GEOGRAPHIC COORDINATES
55 45N 37 35E
MAP REFERENCE
C FILE

TITLE
MILITARY PARADE IN RED SQUARE DURING
CELEBRATION OF [36TH ANNIVERSARY OF]
OCTOBER REVOLUTION.

25X1C

DATE OF PICTURE
Nov. 1953
SOURCE OF PICTURE


CLASSIFICATION
C
CAPTIONED BY
FR

Sanitized - Approved For Release: CIA-RDP78-05867A000100240035-5

FORM NO. 60-53
SEP 1946

CAPTION REPORT

CIA PHOTO ACCESSION NO. 1
Sanitized - Approved For Release : CIA-RDP78-05867A000100240035-5

AREA NAME 27 USSR / EUROPEAN RESERVE / MOSCOW DIST / MOSCOW
COUNTRY
PROVINCE
PLACE
5 JAN 1954

GEOGRAPHIC COORDINATES 55 45 N 37 35 E
MAP REFERENCE C FILE

TITLE
[UNWHEELED] ARMORED PERSONNEL CARRIER
IN PARADE ~~TO BE~~ CELEBRATING [36TH
ANNIVERSARY OF] OCTOBER REVOLUTION.

25X1C

DATE OF PICTURE Nov 1953
SOURCE OF PICTURE

CLASSIFICATION C
CAPTIONED BY FR

Sanitized - Approved For Release : CIA-RDP78-05867A000100240035-5

FORM NO. 60-53
SEP 1948

CAPTION REPORT

Sanitized - Approved For Release : CIA-RDP78-05867A000100240035-5

CIA PHOTO ACCESSION NO. 1		LOT NO.	
N		USSR	
AREA (ANS NO.)		COUNTRY	
5 JAN 1952		PROVINCE	
GEOGRAPHIC COORDINATES		MAP REFERENCE	
TITLE		PLACE	
HEAVY MORTAR 160 MM.		CALIBER APPROXIMATELY	
		IN PARADE CELEBRATING	
		OCTOBER REVOLUTION.	
		25X1C	
DATE OF PICTURE		SOURCE OF PICTURE	
Nov 1953		[REDACTED]	
CLASSIFICATION			
C			
CAPTIONED BY			
EP			
FORM NO. SEP 1948 60-53		Sanitized - Approved For Release : CIA-RDP78-05867A000100240035-5	

CAPTION REPORT

Sanitized - Approved For Release : CIA-RDP78-05867A000100240035-5

CIA PHOTO ACCESSION NO. 1 LOT NO. 2665

AREA (AMS NO.) N COUNTRY USSR PROVINCE 5 JAN 1954 PLACE U

GEOGRAPHIC COORDINATES MAP REFERENCE

TITLE HEAVY MORTAR AT LEFT CALIBER APPROXIMATELY 160MM

IN PARADE CELEBRATING OCTOBER REVOLUTION.

25X1C

DATE OF PICTURE NOV 1953 SOURCE OF PICTURE [REDACTED]

CLASSIFICATION C FR


CAPTIONED BY [REDACTED]

Sanitized - Approved For Release : CIA-RDP78-05867A000100240035-5

FORM NO. 60-53 SEP 1948

CAPTION REPORT


Sanitized - Approved For Release : CIA-RDP78-05867A000100240035-5

CIA PHOTO ACCESSION NO. 1		LOT NO. <i>2665</i>		DATE <i>5 Nov 1954</i>	
AREA (AMS NO.) <i>N</i>	COUNTRY <i>USSR</i>	PROVINCE	PLACE	<i>D</i>	
GEOGRAPHIC COORDINATES		MAP REFERENCE			
TITLE <i>85 MM DIVISIONAL GUN IN PARADE CELEBRATING OCTOBER REVOLUTION.</i>					
25X1C					
DATE OF PICTURE <i>Nov 1953</i>	SOURCE OF PICTURE 				
CLASSIFICATION <i>C</i>					
CAPTIONED BY <i>ER</i>	VERIFIED BY <i>ER</i>				
FORM NO. 60-53 SEP 1948					

Sanitized - Approved For Release : CIA-RDP78-05867A000100240035-5

CAPTION REPORT

Sanitized - Approved For Release : CIA-RDP78-05867A000100240035-5

CTA (PHOTO ACCESSION NO.)		LOT NO.	
13442		E-2665	
AREA (AMS NO.)	COUNTRY	PROVINCE	PLACE
N	USSR		5 JAN 1954
GEOGRAPHIC COORDINATES		MAP REFERENCE	
TITLE			
PARATROOPS ARMED WITH DP-28 LIGHT			
MACHINE GUNS IN PARADE CELEBRATING			
OCTOBER REVOLUTION.			
25X1C			
DATE OF PICTURE	SOURCE OF PICTURE		
Nov 1953			
CLASSIFICATION			
C			
CAPTIONED BY			
FR			
FORM NO.		SEP 1948 60-53	
Sanitized - Approved For Release : CIA-RDP78-05867A000100240035-5		GAB	
CAPTION REPORT			

Sanitized - Approved For Release : CIA-RDP78-05867A000100240035-5

CIA PHOTO ACCESSION NO. 1
LOT NO. 2663

AREA (AMS NO.) N
COUNTRY USSR
PROVINCE
PLACE 5 JAN 1954

GEOGRAPHIC COORDINATES
MAP REFERENCE

TITLE
TROOPS [ARMED] WITH TOKAREV 1940 SEMI-AUTOMATIC RIFLES IN PARADE CELEBRATING OCTOBER REVOLUTION.

25X1C

DATE OF PICTURE Nov 1953
SOURCE OF PICTURE [REDACTED]

CLASSIFICATION C

CAPTIONED BY FR
Sanitized - Approved For Release : CIA-RDP78-05867A000100240035-5

FORM NO. 60-53
SEP 1948

CAPTION REPORT

Sanitized - Approved For Release : CIA-RDP78-05867A000100240035-5

CIA PHOTO ACCESSION NO. 1		LOT NO.	
N		USSR	
AREA (AMS NO.)		PROVINCE	PLACE
GEOGRAPHIC COORDINATES		5 JAN 1954	
TITLE		MAP REFERENCE	
152 MM HOWITZER (M1943) IN PARADE CELEBRATING OCTOBER REVOLUTION.			
25X1C			
DATE OF PICTURE	SOURCE OF PICTURE		
Nov 1953	[REDACTED]		
CLASSIFICATION	[REDACTED]		
C	[REDACTED]		
CAPTIONED BY	[REDACTED]		
FR	[REDACTED]		
FORM NO. SEP 1948 80-53		Sanitized - Approved For Release : CIA-RDP78-05867A000100240035-5	

CAPTION REPORT

Sanitized - Approved For Release : CIA-RDP78-05867A000100240035-5

CIA (PHOTO ACCESSION NO.)		LOT NO. <i>E 2865</i>		REF ID: <i>44</i> CIA-RDP78-05867A000100240035-5	
AREA (AMS NO.) <i>N</i>	COUNTRY <i>USSR</i>	PROVINCE	PLACE <i>5 JAN 1954</i>		
GEOGRAPHIC COORDINATES		MAP REFERENCE			
TITLE <i>NEW UNIDENTIFIED ROCKET LAUNCHER MOUNTED ON ZIS-151 TRUCK IN PARADE CELEBRATING OCTOBER REVOLUTION.</i>					
25X1C					
DATE OF PICTURE <i>Nov 1953</i>	SOURCE OF PHOTO				
CLASSIFICATION <i>C</i>					
CAPTIONED BY <i>FR</i>					
FORM NO. SEP 1948 80-53		REF ID: <i>E 2865</i> CIA-RDP78-05867A000100240035-5			
CAPTION REPORT					

Sanitized - Approved For Release : CIA-RDP78-05867A000100240035-5

CIA PHOTO ACCESSION NO. 1 10428 LOT NO. 2863

AREA (AMS NO.) N COUNTRY USSR PROVINCE 3 JAN 1954 PLACE

GEOGRAPHIC COORDINATES MAP REFERENCE

TITLE
NEW UNIDENTIFIED ROCKET LAUNCHER
MOUNTED ON ZIS-151 TRUCK IN
PARADE CELEBRATING OCTOBER REVOLUTION.

25X1C

DATE OF PICTURE Nov 1953 SOURCE OF PICTURE

CLASSIFICATION C

CAPTIONED BY FR

Sanitized - Approved For Release : CIA-RDP78-05867A000100240035-5

FORM NO. SEP 1948 80-53

CAPTION REPORT

Sanitized - Approved For Release : CIA-RDP78-05867A000100240035-5

CTA (PHOTO ACCESSION NO.) 158402 LOT NO. 28663

AREA (AMS NO.) N COUNTRY USSR PROVINCE PLACE 5 JAN 1952

GEOGRAPHIC COORDINATES MAP REFERENCE

TITLE NEW UNIDENTIFIED ROCKET LAUNCHER MOUNTED ON ZIS-151 TRUCK IN PARADE CELEBRATING OCTOBER REVOLUTION.

25X1G

DATE OF PICTURE NOV 1953 SOURCE OF PICTURE

CLASSIFICATION C

CAPTIONED BY FR

Sanitized - Approved For Release : CIA-RDP78-05867A000100240035-5

FORM NO. 60-53 SEP 1948

CAPTION REPORT

Sanitized - Approved For Release : CIA-RDP78-05867A000100240035-5

CIA (PHOTO ACCESSION NO.) LOT NO. *2063* *5 JAN 1954*

AREA (AMS NO.) *N* COUNTRY *USSR* PROVINCE PLACE

GEOGRAPHIC COORDINATES MAP REFERENCE

TITLE

*NEW HEAVY MORTAR OF UNKNOWN MODEL
[DESIGNATION] AT LEFT CALIBER
APPROXIMATELY 200MM*

*IN PARADE CELEBRATING
OCTOBER REVOLUTION*

25X1C

DATE OF PICTURE *Nov. 1953* SOURCE OF PICTURE

CLASSIFICATION *C*

CAPTIONED BY *FR*

Sanitized - Approved For Release : CIA-RDP78-05867A000100240035-5

FORM NO. 60-53
SEP 1948

CAPTION REPORT

Sanitized - Approved For Release : CIA-RDP78-05867A000100240035-5

CIA (PHOTO ACCESSION NO.) LOT NO. 44
E 2663

AREA (AMS NO.) N COUNTRY USSR PROVINCE 5 JAN 1958 PLACE

GEOGRAPHIC COORDINATES MAP REFERENCE

TITLE NEW HEAVY MORTAR OF UNKNOWN

MODEL ~~UNKNOWN~~ CALIBER

APPROXIMATELY 200 MM.

IN PARADE CELEBRATING OCTOBER REVOLUTION.

DATE OF PICTURE Nov 1953 SOURCE OF PICTURE 25X1C

CLASSIFICATION C

CAPTIONED BY FR

Sanitized - Approved For Release : CIA-RDP78-05867A000100240035-5

Sanitized - Approved For Release : CIA-RDP78-05867A000100240035-5


CIA PHOTO ACCESSION NO. 1 **13483** LOT NO. **2889** DATE **3 JAN 1954**

AREA : AMS NO. **N** COUNTRY **USSR** PROVINCE PLACE

GEOGRAPHIC COORDINATES MAP REFERENCE

TITLE **NEW HEAVY MORTAR OF UNKNOWN MODEL ~~(DESIGNATION)~~ CALIBER APPROXIMATELY 200 MM.**

IN PARADE CELEBRATING 25X1C OCTOBER REVOLUTION.

DATE OF PICTURE **Nov. 1953** SOURCE OF PICTURE 

CLASSIFICATION **C** CAPTIONED BY **FR**

FORM NO. 60-53 SEP 1948 Sanitized - Approved For Release : CIA-RDP78-05867A000100240035-5

CAPTION REPORT

Sanitized - Approved For Release : CIA-RDP78-05867A000100240035-5

CIA IPHOTO ACCESSION NO. 1
LOT NO. 2863

AREA (AMS NO.) N COUNTRY USSR PROVINCE 5 JAN 1954 PLACE

GEOGRAPHIC COORDINATES MAP REFERENCE

TITLE
NEW HEAVY MORTAR OF UNKNOWN
MODEL ~~XXXXXXXXXXXX~~ CALIBER
APPROXIMATELY 200MM.

IN PARADE CELEBRATING
25th ANIVERSARY REVOLUTION.

DATE OF PICTURE Nov. 1953 SOURCE OF PICTURE

CLASSIFICATION C

CAPTIONED BY FR Sanitized - Approved For Release : CIA-RDP78-05867A000100240035-5

FORM NO. 60-53
SEP 1948

CAPTION REPORT

Sanitized - Approved For Release : CIA-RDP78-05867A000100240035-5

CIA PHOTO ACCESSION NO. 110636 LOT NO. 3 JAN 1954

AREA (AMS NO.) N COUNTRY USSR PROVINCE PLACE

GEOGRAPHIC COORDINATES MAP REFERENCE

TITLE
NEW HEAVY MORTAR OF UNKNOWN
MODEL (~~FORGOTTEN~~) CALIBER
APPROXIMATELY 200 MM.

IN PARADE CELEBRATING
OCTOBER REVOLUTION

25X1C

DATE OF PICTURE Nov. 1953 SOURCE OF PICTURE

CLASSIFICATION C

CAPTIONED BY ER

Sanitized - Approved For Release : CIA-RDP78-05867A000100240035-5

FORM NO. 60-53
SEP 1948

CAPTION REPORT

Sanitized - Approved For Release : CIA-RDP78-05867A000100240035-5

CIA PHOTO ACCESSION NO. 1 LOT NO. *2855* *5 JAN 1954*

AREA (AMS NO) *N* COUNTRY *USSR* PROVINCE PLACE

GEOGRAPHIC COORDINATES MAP REFERENCE

TITLE *NEW HEAVY MORTAR OF UNKNOWN MODEL ~~DESIGNATION~~ CALIBER APPROXIMATELY 200 MM.*

IN PARADE CELEBRATING OCTOBER REVOLUTION.

25X1C

DATE OF PICTURE *NOV 1953* SOURCE OF PICTURE 

CLASSIFICATION *C*

CAPTIONED BY *FR* Sanitized - Approved For Release : CIA-RDP78-05867A000100240035-5

CAPTION REPORT

Sanitized - Approved For Release : CIA-RDP78-05867A000100240035-5


CIA PHOTO ACCESSION NO. 1 11468 LOT NO. 289

AREA (AMS NO.) N COUNTRY USSR PROVINCE 5 JAN 1954 PLACE

GEOGRAPHIC COORDINATES MAP REFERENCE

TITLE
NEW HEAVY MORTAR OF UNKNOWN MODEL AS NATIONAL CALIBER APPROXIMATELY 200 MM.

25X10 PARADE CELEBRATING

DATE OF PICTURE NOV. 1953 SOURCE OF PICTURE 

CLASSIFICATION C CAPTIONED BY FR

Sanitized - Approved For Release : CIA-RDP78-05867A000100240035-5

FORM NO. SEP 1948 60-53

CAPTION REPORT


CIA PHOTO ACCESSION NO. 118437 LOT NO. 2-605 Sanitized - Approved For Release - CIA-RDP78-05867A000100240035-5

AREA (AMS NO.) N COUNTRY USSR PROVINCE 5 JAN 1959 PLACE

GEOGRAPHIC COORDINATES MAP REFERENCE

TITLE
NEW ANTI-AIRCRAFT GUN OF UNKNOWN MODEL ~~REDACTED~~ AT LEFT CALIBER 85-100 MM. IN PARADE CELEBRATING OCTOBER REVOLUTION.

25X1C

DATE OF PICTURE Nov 1953 SOURCE OF PICTURE 

CLASSIFICATION C CAPTIONED BY FR

FORM NO. 60-53 SEP 1948 Sanitized - Approved For Release - CIA-RDP78-05867A000100240035-5

CAPTION REPORT

Sanitized - Approved For Release : CIA-RDP78-05867A000100240035-5

CIA (PHOTO ACCESSION NO.) LOT NO. 111538 2863

AREA (AMS NO.) N COUNTRY USSR PROVINCE 5 JAN 1954 PLACE

GEOGRAPHIC COORDINATES MAP REFERENCE

TITLE

NEW ANTI-AIRCRAFT GUN OF UNKNOWN MODEL ~~IDENTIFICATION~~ CALIBER 85-100 MM.

IN PARADE CELEBRATING OCTOBER REVOLUTION.

25X1C

DATE OF PICTURE Nov. 1953 SOURCE OF PICTURE

CLASSIFICATION C

CAPTIONED BY FR Sanitized - Approved For Release : CIA-RDP78-05867A000100240035-5

FORM NO. 60-53 SEP 1948

CAPTION REPORT

Sanitized - Approved For Release : CIA-RDP78-05867A000100240035-5

CIA PHOTO ACCESSION NO. 158112 LOT NO. 2065

AREA (AMS NO.) N COUNTRY USSR PROVINCE PLACE 5 JAN 1954

GEOGRAPHIC COORDINATES MAP REFERENCE

TITLE
NEW ANTI-AIRCRAFT GUN OF UNKNOWN
MODEL ~~TYPE~~ CALIBER 85-100 MM.
IN PARADE CELEBRATING OCTOBER REVOLUTION.

25X1C

DATE OF PICTURE Nov. 1953 SOURCE OF PHOTO

CLASSIFICATION C CAPTIONED BY FR

Sanitized - Approved For Release : CIA-RDP78-05867A000100240035-5

FORM NO. 60-53 SEP 1948

CAPTION REPORT

CIA PHOTO ACCESSION NO. 1 **134448** LOT NO. **2700** **Sanitized - Approved For Release : CIA-RDP78-05867A000100240035-5**

AREA (AMS NO.) **N** COUNTRY **USSR** PROVINCE **5 JAN 1954** PLACE **C**

GEOGRAPHIC COORDINATES _____ MAP REFERENCE _____

TITLE **NEW ANTI-AIRCRAFT GUN OF UNKNOWN MODEL ~~(SECRETARY 752)~~ CALIBER 85-100 MM. IN PARADE CELEBRATING OCTOBER REVOLUTION.**

25X1C

DATE OF PICTURE **Nov 1953** SOURCE OF PICTURE 

CLASSIFICATION **C**

CAPTIONED BY **EP** **Sanitized - Approved For Release : CIA-RDP78-05867A000100240035-5**

FORM NO. 60-53 SEP 1948

CAPTION REPORT

CIA (PHOTO ACCESSION NO.)		LOT NO.	DATE
110461		D-1408	
AREA (AMS NO.)	THAILAND		PROVINCE
52			
GEOGRAPHIC COORDINATES		PLACE	
20.16 N 100.05 E		CHIANG SAEN	
TITLE	MAP REFERENCE		
MEKONG RIVER AT THAILAND-LAOS BORDER.	NIS		(GING CHIENGSEN)
INDOCHINA. OPPOSITE SHORE IS LAOS, SMALL BOATS USUALLY LASHED IN PAIRS SO THAT THEY WILL NOT CAPSIZE IN RAPIDS. DIRECTION DOWN-STREAM.			
DATE OF PICTURE	25X1C		
April, 1952	[REDACTED]		
CLASSIFICATION	[REDACTED]		
CAPTIONED BY	DCG		
FORM NO. 40-53	Sanitized - Approved For Release - CIA-RDP78-05867A000100240035-5		
SEP 1948	CAPTION REPORT		

CIA (PHOTO ACCESSION NO.) 110442		LOT NO. D-148	DATE 02/25/52
AREA (AMS NO.) OK	Sanitized - Approved For Release : CIA-RDP78-05867A000100240035-5		PROVINCE THAILAND
GEOGRAPHIC COORDINATES 20.16N 100.05E		MAP REFERENCE NIS	PLACE CHIANG SAEN
TITLE DIRECTION SOUTHEAST DOWN MEXONG RIVER AT THAILAND INDOCHINA BORDER. POINT OF LAND, LEFT BACKGROUND, IN LAOS, INDOCHINA. MOUNTAIN IN DISTANCE IN THAILAND.			
DATE OF PICTURE April, 1952		SOURCE [REDACTED]	
CLASSIFICATION Secret		[REDACTED]	
CAPTIONED BY DAS		[REDACTED]	
FORM NO. 60-53 SEP 1948		Sanitized - Approved For Release : CIA-RDP78-05867A000100240035-5	
CAPTION REPORT			

CIA (PHOTO ACCESSION NO.)		LOT NO.	DATE
110443		P-428	7/2/52
AREA (AMS NO.)	THAILAND		PROVINCE
32			
GEOGRAPHIC COORDINATES		PLACE	
20.16 N 100.05 E		CHIANG SAEN	
TITLE		MAP REFERENCE	
MEKONG RIVER AND THAILAND INDOCHINA BORDER OPPOSITE SHORE IS LAOS , INDOCHINA .		N 15 (GING CHIENGSEN)	
25X1C			
DATE OF PICTURE		SO	
April, 1952		[REDACTED]	
CLASSIFICATION			
Secret			
CAPTIONED BY			
DCS			
FORM NO. 60-53		SEP 1948	
Sanitized - Approved For Release		CIA-RDP78-05867A000100240035-5	
CAPTION REPORT			


CIA PHOTO ACCESSION NO. 110444 LOT NO. 77 DATE Dec 53
Sanitized - Approved For Release : CIA-RDP78-05867A000100240035-5

AREA (AMS NO.) 5L COUNTRY THAILAND PROVINCE PLACE CHUM SAENG

GEOGRAPHIC COORDINATES 15.54 N 100.18 E MAP REFERENCE N 15

TITLE MAE NAM (RIVER) NAN RAILROAD FROM BANGKOK TO PHITSANULOK, UPPER LEFT TO LOWER RIGHT.

25X1C


DATE OF PICTURE March, 1952 SOURCE 

CLASSIFICATION Secret CAPTIONED BY

FORM NO. 40-53 SEP 1946 Sanitized - Approved For Release : CIA-RDP78-05867A000100240035-5

CAPTION REPORT

Sanitized & Approved For Release : CIA-RDP78-05867A000100240035-5

CIA (PHOTO ACCESSION NO.)		LOT NO.	
AREA (AMS NO.)		COUNTRY	PROVINCE
5L		THAILAND	
GEOGRAPHIC COORDINATES		PLACE	
13.55N 100.37E		DON MUANG	
TITLE		MAP REFERENCE	
Old HANGARS, LEFT. New CIVILIAN		Fairfield Lister, VR 23 AIRFIELD	
AIRPORT ADMINISTRATION BUILDING, RIGHT			
New RUNWAY, FOREGROUND.			
25X1C			
DATE OF PICTURE	50		
MARCH, 1952			
CLASSIFICATION	Secret		
CAPTIONED BY			
Sanitized & Approved For Release : CIA-RDP78-05867A000100240035-5			
FORM NO. 60-53		CAPTION REPORT	
SEP 1948			

CAPTION REPORT