

Approved For Release 1999/09/09 : CIA-RDP78-05867A000100240034-6

CIA PHOTO ACCESSION NO. 110240
G-1A 5 JAN 1953 C


AREA (AMS NO.) 42N COUNTRY USSR PROVINCE Uzbek SSR PLACE Tashkent

GEOGRAPHIC COORDINATES 4120N 69 18 E MAP REFERENCE C-File

TITLE City park.

25X1C

DATE OF PICTURE July 1944



CLASSIFICATION ~~SECRET~~

Approved For Release 1999/09/09 : CIA-RDP78-05867A000100240034-6

FORM NO. 60-53 SEP 1946

CAPTION REPORT

Approved For Release 1999/09/09 : CIA-RDP78-05867A000100240034-6
110241 G-1A 5 JAN 1953 C

AREA (AMS NO.) 42N COUNTRY USSR PROVINCE Uzbek SSR PLACE Tashkent

GEOGRAPHIC COORDINATES 41 20N 69 18E MAP REFERENCE C-File

TITLE Navoi Street

25X1C

DATE OF PICTURE 13 April 1947 SOURCE [REDACTED]

CLASSIFICATION C

CAPTIONED Approved For Release 1999/09/09 : CIA-RDP78-05867A000100240034-6
[Signature]

FORM NO. SEP 1948 53-53

CIA PHOTO *Approved For Release 1999/09/09 : CIA-RDP78-05867A000100240034-6*

110242 G-1A 6 JAN 1953

AREA (AMS NO.) 42N COUNTRY USSR PROVINCE Uzbek SSR PLACE Tashkent

GEOGRAPHIC COORDINATES 41 20 N 69 18 E MAP REFERENCE C-File

TITLE ANKHAR CANAL

25X1C

DATE OF PICTURE SOURCE OF PICTURE

CLASSIFICATION C

CAPTIONED BY *Approved For Release 1999/09/09 : CIA-RDP78-05867A000100240034-6*

CIA PHOTO ACCESSION NO. 110243
Approved For Release 1999/09/09 : CIA-RDP78-05867A000100240034-6
G-1A XK 6 JAN 1974

AREA (AMS NO. 1) COUNTRY PROVINCE PLACE
USSR/ ASIATIC RSFSR/ SVERDLOVSK OBLAST / SVERDLOVSK

GEOGRAPHIC COORDINATES MAP REFERENCE
56 50N 60 38N C FILE

TITLE
APARTMENT BUILDING FOR WORKERS
OF "ENERGOSTROI" PLANT.

25X1C

DATE OF PICTURE SOURCE OF PICTURE
July 1948

CLASSIFICATION
~~CONFIDENTIAL~~

CAPTIONED BY
Approved For Release 1999/09/09 : CIA-RDP78-05867A000100240034-6
FBR

CIA (PHOTO) ACCESSION NO. **110244** LOT NO. **G-1A** **Approved For Release 1999/09/09 : CIA-RDP78-05867A000100240034-6** **XX G JAN 1954**

AREA (AMS NO.) **U.S.S.R. / ASIATIC RSFSR /** COUNTRY **U.S.S.R.** PROVINCE **SVERDLOVSK OBLAST** PLACE **SVERDLOVSK**

GEOGRAPHIC COORDINATES **56 5 N 60 30 E** MAP REFERENCE **C FILE**

TITLE

25X1C

DATE OF PICTURE SOURCE OF PICTURE

CLASSIFICATION
CONFIDENTIAL

CAPTIONED BY **Approved For Release 1999/09/09 : CIA-RDP78-05867A000100240034-6** VERIFIED BY **[Signature]**

Approved For Release 1999/09/09 : CIA-RDP78-05867A000100240034-6

CIA (PHOTO ACCESSION NO.) AREA (AMS NO.) LOT NO. 6 JAN 1954

COUNTRY PROVINCE PLACE
USSR/ ASIATIC RSFSR/ SVERDLAOVSK OBLAST/ SVERDLOVSK

GEOGRAPHIC COORDINATES MAP REFERENCE
56 50N 60 38N C FILE

TITLE
LENIN BOULEVARD. POSTAL, RADIO AND TELEGRAPH OFFICE BUILDING AT LEFT.

25X1C

DATE OF PICTURE SOURCE OF PICTURE


CLASSIFICATION
CONFIDENTIAL

CAPTIONED BY
FPR Approved For Release 1999/09/09 : CIA-RDP78-05867A000100240034-6

FORM NO. 60-53
SEP 1948

CAPTION REPORT

Approved For Release 1999/09/09 : CIA-RDP78-05867A000100240034-6

CIA (PHOTO ACCESSION NO.) 110247		LOT NO.	
AREA (AMS VOL.) X882	COUNTRY 19N/ USSR/ ASIATIC RSFSR/	PROVINCE SVERDLOVSK OBLAST/	DATE 6 JAN 1954
GEOGRAPHIC COORDINATES 56 50N 60 38N		PLACE SVERDLOVSK	
TITLE LENIN STREET, CENTRAL TELEGRAPH OFFICE.		MAP REFERENCE C FILE	
25X1C			
DATE OF PICTURE SEPT 1940	SOURCE OF 		
CLASSIFICATION CONFIDENTIAL			
CAPTIONED BY FPR			
FORM NO. SEP 1948 60-31		Approved For Release 1999/09/09 : CIA-RDP78-05867A000100240034-6	
CAPTION REPORT			

C

[Handwritten signature]

CIA (PHOTO ACCESSION NO.) LOT NO. **Approved For Release 1999/09/09 : CIA-RDP78-05867A000100240034-6**
19248 6 JAN 1954

AREA (AMS NO.) **KRMZ** 19N/ COUNTRY **USSR/ ASIATIC RSFSR/** PROVINCE **SVERDLOVSK OBLAST/** ACE **SVERDLOVSK**

GEOGRAPHIC COORDINATES **56 50N 60 38N** MAP REFERENCE **C FILE**

TITLE **PUSHKIN STREET.**

25X1C

DATE OF PICTURE **April 1939** SOURCE OF 

CLASSIFICATION **CONFIDENTIAL**

CAPTIONED BY **FPR** Approved For Release 1999/09/09 : CIA-RDP78-05867A000100240034-6

CIA PHOTO ACCESSION NO. 1		LOT NO.	
Approved For Release 1999/09/09 : CIA-RDP78-05867A000100240034-6		6 JAN 1954	
AREA (AMS NO.)	COUNTRY	PROVINCE	PLACE
XXXX 19N/	USSR/ ASIATIC RSFSR/	SVERDLOVSK OBLAST/	SVERDLOVSK
GEOGRAPHIC COORDINATES		MAP REFERENCE	
56 50N 60 38N		C FILE	
TITLE			
DYNAMO STADIUM.			
DATE OF PICTURE		25X1C	
SEPT 1940		SOURCE OF PICTURE	
CLASSIFICATION			
CONFIDENTIAL			
CAPTIONED BY		VERIFIED BY	
FPR			
FORM NO. 80-53		Approved For Release 1999/09/09 : CIA-RDP78-05867A000100240034-6	
SEP 1948			

CAPTION REPORT

CIA (PHOTO ACCESSION NO.) **Approved For Release 1999/09/09 : CIA-RDP78-05867A000100240034-6** LOT NO. **6 JAN 1954**

AREA (AMS NO.) **XXXX** COUNTRY **USSR/ ASIATIC RSFSR/** PROVINCE **SVERDLOVSK OBLAST/** PLACE **SVERDLOVSK**

GEOGRAPHIC COORDINATES **56 50N 60 32N** MAP REFERENCE **C FILE**

TITLE **INDUSTRIAL INSTITUTE. VESTIBULE.
TRAINS SPECIALISTS FOR INDUSTRY.**

25X1C

DATE OF PICTURE _____ SOURCE OF 

CLASSIFICATION **CONFIDENTIAL**

CAPTIONED BY **FR** **Approved For Release 1999/09/09 : CIA-RDP78-05867A000100240034-6**

FORM NO. 60-53
SEP 1948

CAPTION REPORT

CIA (PHOTO ACCESSION NO.)		LOT NO.	
11025		10	
Approved For Release 1999/09/09 : CIA-RDP78-05867A000100240034-6			
AREA (AMS NO.)	COUNTRY	PROVINCE	PLACE
XXXX	USSR / ASIATIC REFSR /	SVERDLOVSK OBLAST /	SVERDLOVSK
GEOGRAPHIC COORDINATES		MAP REFERENCE	
50 50N 60 30W		C FILE	
TITLE			
OFFICER'S CLUB			
DATE OF PICTURE	SOURCE OF		
SEPT. 1947	[REDACTED]		
CLASSIFICATION			
CONFIDENTIAL			
CAPTIONED BY			
TFR			
Approved For Release 1999/09/09 : CIA-RDP78-05867A000100240034-6			
FORM NO. SEP 1944	80-53	VERIFIED BY	
CAPTION REPORT			

Approved For Release 1999/09/09 : CIA-RDP78-05867A000100240034-6

CIA (PHOTO ACCESSION NO.) LOT NO.

AREA (AMS NO.) COUNTRY PROVINCE PLACE

56 50N 60 38N GEOGRAPHIC COORDINATES SVERDLOVSK OBLAST SVERDLOVSK MAP REFERENCE C FILE

TITLE LENIN STREET.

25X1C

DATE OF PICTURE SOURCE OF

CLASSIFICATION CONFIDENTIAL

CAPTIONED BY Approved For Release 1999/09/09 : CIA-RDP78-05867A000100240034-6

FORM NO. SEC. CAPTION REPORT

Approved For Release 1999/09/09 : CIA-RDP78-05867A000100240034-6

CIA PHOTO ACCESSION NO. 1
LOT NO. 6 JAN 1954

AREA (AMS NO. 1) 37N/ USSR/ N. EUROPEAN RSFSR/ COUNTRY USSR PROVINCE YAROSLAVL OBLAST/ PLACE YAROSLAVL

GEOGRAPHIC COORDINATES 57 35N 39 50E MAP REFERENCE C FILE

TITLE YAROSLAVL AUTO PLANT

PLANT, YAZ TRUCKS LEAVING

DATE OF PICTURE APRIL 1953

SOURCE OF PICTURE [REDACTED]

CLASSIFICATION CONFIDENTIAL

CAPTIONED BY FPR

FORM NO. 40-53 SEP 1953

Approved For Release 1999/09/09 : CIA-RDP78-05867A000100240034-6

CAPTION REPORT

CIA (PHOTO ACCESSION NO.)		LOT NO.	
Approved For Release 1999/09/09 : CIA-RDP78-05867A000100240034-6		6 JAN 1954	
AREA LAWS NO. 1	COUNTRY	PROVINCE	PLACE
37N/ USSR/ N. EUROPEAN RSFSR/		YAROSLAVL OBLAST/	YAROSLAVL
GEOGRAPHIC COORDINATES		MAP REFERENCE	
57 35N 39 50E		C FILE	
TITLE			
YAROSLAVL AUTO PLANT TECHNICAL CONTROL			
DEPARTMENT WORKERS INSPECT			
YAZ TRUCK.			
DATE OF PICTURE		SOURCE OF	
APRIL 1953		[REDACTED]	
CLASSIFICATION			
CONFIDENTIAL			
CAPTIONED BY			
FPA Approved For Release 1999/09/09 : CIA-RDP78-05867A000100240034-6			
FORM NO. 80-53 SEP 1946			
CAPTION REPORT			

CIA (PHOTO ACCESSION NO.)


Approved For Release 1999/09/09 : CIA-RDP78-05867A000100240034-6

AREA (AMPHIBIOUS) *110255* LOT NO. *6 JAN 1954*

COUNTRY *USSR/ N. EUROPEAN RSFSR/* PROVINCE *GORKIY OBLAST 7* PLACE *GORKIY*

GEOGRAPHIC COORDINATES *56 20N 41 00E* MAP REFERENCE *C FILE*

TITLE
*RACING CAR PRODUCED AT MOLOTOV
AUTOMOBILE PLANT.*

DATE OF PICTURE *25X1C* SOURCE 

CLASSIFICATION *CONFIDENTIAL*

CAPTIONED BY *FPR* VERIFIED BY *DB*

FORM NO. 40 SEP 1948 Approved For Release 1999/09/09 : CIA-RDP78-05867A000100240034-6

CAPTION REPORT

CIA (PHOTO ACCESSION NO.)

110256

LOT NO.

Approved For Release 1999/09/09 : CIA-RDP78-05867A000100240034-6

AREA (LAT)

37N/ USSR/ N. EUROPEAN RSFSR/

COUNTRY

PROVINCE

GORKIY OBLAST 7

GORKIY

GEOGRAPHIC COORDINATES

56 20N 41 00E

MAP REFERENCE

C FILE

TITLE

INSTITUTE OF RIVER TRANSPORT ENGINEERS.

25X1C

DATE OF PICTURE

SOURCE OF

CLASSIFICATION


CONFIDENTIAL

CAPTIONED BY

FPR

Approved For Release 1999/09/09 : CIA-RDP78-05867A000100240034-6

CAPTION REPORT

PHOTO ACCESSION NO. 1 110257		LOT NO. G-1A	APPROVED FOR RELEASE 1999/09/09 : CIA-RDP78-05867A000100240034-6	
AREA (AMS NO. 1) 37MPOSSR/ N. EUROPEAN RSFSR/	PROVINCE GORKIY OBLAST /		PLACE GORKIY	
GEOGRAPHIC COORDINATES 55 20N 101 00E	MAP REFERENCE C. FILL		8 JAN 1954	
TITLE A MOLOTOV AUTOMOBILE PLANT TRUCKS PRODUCED AT				
DATE OF PICTURE Oct 1950				
SOURCE OF PICTURE 				
CLASSIFICATION CONFIDENTIAL				
CAPTIONED BY FPR				
FORM NO. 80-53 SEP 1948				
VERIFIED BY [Signature]				
APPROVED FOR RELEASE 1999/09/09 : CIA-RDP78-05867A000100240034-6				
CAPTION REPORT				

UNIQUE ACCESSION NO.:

110258

LGT. NO.

G-1A

AREA (AMS NO.)

Approved For Release 1999/09/09 : CIA-RDP78-05867A000100240034-6

GEOGRAPHIC COORDINATES

56 20N 74 10E

PROVINCE

GORKIY OBLAST /

PLACE
GORKIY

TITLE

ELECTRIC DRYING CELL AT MOLOTOV
AUTOMOBILE PLANTS

MAP REFERENCE

FILE

DATE OF PICTURE

1950

25X1C

SOURCE

CLASSIFICATION

CONFIDENTIAL

CAPTIONED BY


FPR

FORM NO.
SEP 1948 80-53

VERIFIED BY

Approved For Release 1999/09/09 : CIA-RDP78-05867A000100240034-6

CAPTION REPORT

CIA PHOTO ACCESSION NO. 110259		LOT NO. Approved For Release 1999/09/09 : CIA-RDP78-05867A000100240034-6	
AREA TAMS NO. 1 31N/ USSR/ N. EURASIAN ROFSM/	COUNTRY	PROVINCE GORKIY DISTRICT /	PLACE GORKIY
GEOGRAPHIC COORDINATES 46 2 N		MAP REFERENCE 1 E III	
TITLE SECONDARY SCHOOL FOR GIRLS.			
No. 19			
Cancelled, see 63311			
25X1C			
DATE OF PICTURE Nov 1951	SOURCE 		
CLASSIFICATION CONFIDENTIAL			
CAPTIONED BY Approved For Release 1999/09/09		VERIFIED BY Approved For Release 1999/09/09 : CIA-RDP78-05867A000100240034-6	
FORM NO. 80-53 SEP 1948		CAPTION REPORT	


CIA PHOTO ACCESSION NO. 1 **110260** For Release 1999/09/09 : CIA-RDP78-05867A000100240034-6
LOT NO. 6 JAN 1954 C

AREA (AMS NO.) **37N/** COUNTRY **USSR/ N.EUROPEAN RSFSR/** PROVINCE **GORKIY OBLAST/** PLACE **GORKIY**

GEOGRAPHIC COORDINATES **56 20N 44 00E** MAP REFERENCE **C FILE**

TITLE **APARTMENT HOUSES ON ~~CHEREMKHIN~~ KIROV STREET.**

25X1C

DATE OF PICTURE **1950** SOURCE OF PICTURE 

CLASSIFICATION **CONFIDENTIAL**

CAPTIONED BY **FPR** Approved For Release 1999/09/09 : CIA-RDP78-05867A000100240034-6 **2103**

FORM NO. 60-53
SEP 1948

CAPTION REPORT

Cancelled See CIA-17383

Approved For Release 1999/09/09 : CIA-RDP78-05867A000100240034-6

JAN 1954

AREA (AMS NO. 1)	COUNTRY	PROVINCE	PLACE
37N/ USSR/ N.EUROPEAN RSFSR/		GORKIY OBLAST/	GORKIY

GEOGRAPHIC COORDINATES	MAP REFERENCE
56 20N 44 00E	C FILE

TITLE

"POBEDA" AUTOS ON ASSEMBLY. ~~REDACTED~~

MOTOV AUTOMOBILE PLANT.

25X1C

DATE OF PICTURE	SOURCE OF PICTURE
	

CLASSIFICATION

CONFIDENTIAL

CAPTIONED BY

FPA

Approved For Release 1999/09/09 : CIA-RDP78-05867A000100240034-6

FORM NO. SEP 1944 80-53

CAPTION REPORT

Approved For Release 1999/09/09 : CIA-RDP78-05867A000100240034-6

CIA PHOTO ACCESSION NO. **110262** LOT NO. **G-1A** JAN 1946

AREA (AMS NO.) **37N/ USSR/ N. EUROPEAN RSFSR/** COUNTRY **USSR** PROVINCE **GORKIY OBLAST/** PLACE **GORKIY**

GEOGRAPHIC COORDINATES **55 20N 44 00E** MAP REFERENCE **C FILL**

TITLE **MEMBERS OF "YOUNG MOTORISTS CLUB" AT MOLOTOV AUTOMOBILE PLANT.**

25X1C

DATE OF PICTURE **Aug 1946** SOURCE OF PICTURE 

CLASSIFICATION **CONFIDENTIAL**

CAPTIONED BY **FPA** Approved For Release 1999/09/09 : CIA-RDP78-05867A000100240034-6

Apr 19263 for Release 1999/09/09 : CIA-RDP78-05867A000100240034-6

CIA (PHOTO ACCESSION NO.) LOT NO. C

AREA (AMS NO.) COUNTRY PROVINCE PLACE

19N/ USSR/ ASIATIC RSFSR/ HELYABINSK OBLAST/ HELYABINSK

GEOGRAPHIC COORDINATES MAP REFERENCE C-FILE

SSION 61 24 E

TITLE WORKERS' SETTLEMENT OF

STALIN TRACTOR WORKS.

25X1C

DATE OF PICTURE SEPT. 1940 SOURCE OF

CLASSIFICATION 25X1C

CAPTIONED BY App 9/09/09 : CIA-RDP78-05867A000100240034-6

FORM NO. SEP 1946 60-53

CAPTION REPORT

CIA (PHOTO ACCESSION NO.)

110264

LOT NO.

Approved For Release 1999/09/09 : CIA-RDP78-05867A000100240034-6

AREA - (A) 19N/USSR/ASIATIC RSFSR

COUNTRY

PROVINCE

PLACE

C

GEOGRAPHIC COORDINATES

55 10N 61 24E

MAP REFERENCE

HELVIABINSK OBLAST HELVIABINSK

TITLE
REVOLUTION SQUARE

C-FILE

25X1C

DATE OF PICTURE

July 1949

SOURCE

CLASSIFICATION

CAPTIONED BY

FORM NO. SEP 1948 80

Approved For Release 1999/09/09 : CIA-RDP78-05867A000100240034-6

CAPTION REPORT

CIA (PHOTO ACCESSION NO.) **110265** LOT NO. **1999/09/09 : CIA-RDP78-05867A000100240034-6**

AREA **USSR** COUNTRY **USSR** PROVINCE **CHELJARINSK OBLAST** PLACE **CHELJARINSK**

GEOGRAPHIC COORDINATE **55 10N 61 24E** MAP REFERENCE **S-FILE**

TITLE **STALIN TRACTOR PLANT. REAR-AXLE ASSEMBLY CONVEYER FOR "S-80" TRACTORS.**

25X1C

DATE OF PICTURE **Oct. 1953**

CLASSIFICATION **25X1C**

CAPTIONED BY

VERIFIED BY **1999/09/09 : CIA-RDP78-05867A000100240034-6**

FORM NO. **AT**
SEP 1948

CAPTION REPORT

Added For Release 1999/09/09 : CIA-RDP78-05867A000100240034-6

CIA PHOTO ACCESSION NO. 1A0208

AREA (AMS NO.) 19N/ USSR/ ASIATIC RSFSR/ PROVINCE HELYABINSK PLACE HELYABINSK

GEOGRAPHIC COORDINATES 55 10N 61 24E MAP REFERENCE C-FILE

TITLE "SOUTHERN URALS" HOTEL ON SPARTAK STREET.

25X1C

DATE OF PICTURE SEPT. 1946



CLASSIFICATION 25X1C

CAPTIONED

Added For Release 1999/09/09 : CIA-RDP78-05867A000100240034-6

FORM NO. SEP 1948

CAPTION REPORT

For Release 1999/09/09 : CIA-RDP78-05867A000100240034-6

CIA PHOTO ACCESSION NO. 1

LOT NO.

AREA (AMS NO.)

19N/USSR/ASIA

COUNTRY

RUSSIA

PROVINCE

JAN

GEOGRAPHIC COORDINATES

55 10 N 61 24 E

MAP REFERENCE

HELVAZINSK OBLAST / HELYABINSK

TITLE


VOROVSKY STREET.

25X1C

DATE OF PICTURE

MARCH 1946

SUITS



CLASSIFICATION

25X1C

CAPTIONED BY

Ap

For Release 1999/09/09 : CIA-RDP78-05867A000100240034-6

FORM NO. 40-53 SEP 1948

CAPTION REPORT

Handwritten initials

Approved For Release 1999/09/09 : CIA-RDP78-05867A000100240034-6

CIA PHOTO ACCESSION NO. 19N/USSR/ASIAK RSESR/HELYABINSK OBLAST/HELYABINSK

AREA (AMS NO.) 19N/USSR/ASIAK RSESR/HELYABINSK OBLAST/HELYABINSK COUNTRY USSR PROVINCE HELYABINSK

GEOGRAPHIC COORDINATES 55 10N 61 24E MAP REFERENCE C-FILE

TITLE AQUATIC STATION ON LAKE SMOLNOYE FOR WORKERS OF TUBE ROLLING MILL.

25X1C

DATE OF PICTURE SOURCE OF PICTURE

CLASSIFICATION

CAPTIONED BY Approved For Release 1999/09/09 : CIA-RDP78-05867A000100240034-6

FORM NO. 60-53 SEP 1948

CAPTION REPORT

Approved For Release 1999/09/09 : CIA-RDP78-05867A000100240034-6

CIA PHOTO ACCESSION NO. CP0209 LOT NO. 9-1A

AREA (ANS NO.) 191 USSR/ASIATIC RSFSR COUNTRY USSR PROVINCE CHEL'YABINSK OBLAST PLACE CHEL'YABINSK

GEOGRAPHIC COORDINATES 55 10N 61 24E MAP REFERENCE C-FILE

TITLE APARTMENT HOUSES FOR WORKERS OF TUBE ROLLING MILL.

25X1C

DATE OF PICTURE _____ SOURCE OF PICTURE _____

CLASSIFICATION 25X1C

CAPTIONED BY App Approved For Release 1999/09/09 : CIA-RDP78-05867A000100240034-6

FORM NO. 60-53 SEP 1948

CAPTION REPORT

CIA PHOTO ACCESSION NO. **110270** Approved For Release 1999/09/09 : CIA-RDP78-05867A000100240034-6

AREA / COUNTRY / PROVINCE / PLACE
USSR / ASIATIC RSFSR / CHELYABINSK OBLAST / CHELYARINSK

GEOGRAPHIC COORDINATES / MAP REFERENCE
55 10N 61 24E C-FILE

TITLE
ADMINISTRATION BUILDING OF SOUTH-URALS RAILWAY.

25X1C

DATE OF PICTURE



CLASSIFICATION

CAPTIONED BY Approved For Release 1999/09/09 : CIA-RDP78-05867A000100240034-6

FORM NO. 60-53 SEP 1948

CAPTION REPORT

CIA PHOTO ACCESSION NO. 1
Approved For Release 1999/09/09 : CIA-RDP78-05867A000100240034-6


AREA (AMT NO. 1) 19N/USSR/ASIATIC RFSR HELVANSK OBLAST MAGNITOGORSK
COUNTRY PROVINCE JAN 11 1954

GEOGRAPHIC COORDINATES 53 27N 59 04E
MAP REFERENCE C-FILE

TITLE WORKERS' COTTAGES OF STALIN
METALLURGICAL COMBINE.

25X10

DATE OF PICTURE
DEC 1938



CLASSIFICATION

CAPTIONED BY
Approved For Release 1999/09/09 : CIA-RDP78-05867A000100240034-6

FORM NO. 60-53
SEP 1948



CIA (PHOTO ACCESSION NO.)		LOT NO.	DATE
108873 Approved For Release 1999/09/09 : CIA-RDP78-05867A000100240034-6 (-)			
AREA (AW NO.)	COUNTRY	PROVINCE	PLACE
19N USSR/ASIATIC RFSR/	CHELYABINSK OBLAST/	MAGNITOGORSK	
GEOGRAPHIC COORDINATES		MAP REFERENCE	
53 27N 59 04E		C-FILE	
TITLE			
A PARTMENT HOUSE.			
25X1C			
DATE OF PICTURE	SOURCE		
	[REDACTED]		
CLASSIFICATION			
[REDACTED]			
CAPTIONED BY		VERIFIED BY	
		202	
Approved For Release 1999/09/09 : CIA-RDP78-05867A000100240034-6			
CAPTION REPORT			

CIA PHOTO ACCESSION NO. 1		LOT NO.	DATE
110875			1999/09/09
Approved For Release 1999/09/09 : CIA-RDP78-05867A000100240034-6			
AREA / MAP NO. 1	COUNTRY	PROVINCE	PLACE
19N/05SR/ASIATIC RSESR	HELYABINSK	ORLAST	MAGNITOGORSK
GEOGRAPHIC COORDINATES		MAP REFERENCE	
53 27N 59 04E		C-FILE	
TITLE			
APARTMENT HOUSES ON			
OUTSKIRTS OF CITY.			
25X1C			
DATE OF PICTURE	SOURCE OF PICTURE		
	[REDACTED]		
CLASSIFICATION			
25X1C			
CAPTIONED BY		VERIFIED BY	
[REDACTED]		[REDACTED]	
Approved For Release 1999/09/09 : CIA-RDP78-05867A000100240034-6			
CAPTION REPORT			

Approved For Release 1999/09/09 : CIA-RDP78-05867A000100240034-6

CIA PHOTO ACCESSION NO. 110277		DATE	
AREA (AMS) NO. 1 19N/US/SRIA	COUNTRY SYRIA	PROVINCE LEMAN	MAP REFERENCE N15
GEOGRAPHIC COORDINATES 35 03 N			
TITLE STALIN AUTOMOBILE PLANT			
(MAIN GATE)			
DATE OF PICTURE		SOURCE OF PICTURE	
		1978	
CLASSIFICATION 25X1C		VERIFIED BY [Signature]	
Approved For Release 1999/09/09 : CIA-RDP78-05867A000100240034-6			
CAPTION REPORT			
FORM NO. 40-53			

Approved For Release 1999/09/09 : CIA-RDP78-05867A000100240034-6

CIA PHOTO ACCESSION NO. 1 110278	LOT NO. 6-1A	PROVINCE	PLACE
AREA (AMS NO. 1) 19N/USSR/Asiatic	COUNTRY BSFR	Chelyabinsk Oblast	Miasa
GEOGRAPHIC COORDINATES 55 02 N	60 06 E	MAP REFERENCE 72 2	
TITLE Lake Tungayak.			
25X1C			
DATE OF PICTURE			
CLASSIFICATION 25X1C	APPROVED BY [Signature]		
Approved For Release 1999/09/09 : CIA-RDP78-05867A000100240034-6			
CAPTIONED BY			
CAPTION REPORT			

CIA PHOTO ACCESSION NO. 1 110279		LOT NO. 3-A		Approved For Release 1999/09/09 : CIA-RDP78-05867A000100240034-6	
AREA (AMS NO.) 19N/	COUNTRY USSR	PROVINCE Asiatic RSFSR	PLACE Chelimbok	Plant / Miass	
GEOGRAPHIC COORDINATES 55 02N 60 00E		MAP REFERENCE N15			
TITLE Italian Automobile Plant Assembly Line					
25X1C					
DATE OF PICTURE		SOURCE			
CLASSIFICATION					
CAPTIONED BY		Approved For Release 1999/09/09 : CIA-RDP78-05867A000100240034-6			
FORM NO. 60-53 SEP 1948					

CIA (PHOTO) ACCESSION NO. **11.11280** Approved For Release 1999/09/09 : CIA-RDP78-05867A000100240034-6

AREA NAME NO. 1 **USSR / Central RSFSR / Dniepropetrovsk Oblast / Dnipro** COUNTRY PROVINCE PLACE

GEOGRAPHIC COORDINATES **55 02 N 60 06 E** MAP REFERENCE **X15**

TITLE **Stalin Automobile Plant
Final Inspection**

25X1C

DATE OF PICTURE **Aug. 1944** SOURCE 

CLASSIFICATION 

CAPTIONED BY **Approved For Release 1999/09/09 : CIA-RDP78-05867A000100240034-6**

FORM NO. 60-53 SEP 1948 CAPTION REPORT

Approved For Release 1999/09/09 : CIA-RDP78-05867A000100240034-6

CIA (PHOTO) REFERENCE NO. 110281 G-1A DATE OF PHOTO 1957


AREA (NAME NO.) 19N/USSR/Asiatic RSFSR COUNTRY USSR PROVINCE Chelyabinsk Oblast PLACE Moscow

GEOGRAPHIC COORDINATES 55 02 N 60 06 E MAP REFERENCE N 15

TITLE Italian Automobile Plant
Laundry shop

25X1C

DATE OF PICTURE — SOURCE 

CLASSIFICATION 25X1C
CAPTIONED BY  Approved For Release 1999/09/09 : CIA-RDP78-05867A000100240034-6

Approved For Release 1999/09/09 : CIA-RDP78-05867A000100240034-6

CIA PHOTO REFERENCE NO. 110282		G-1A	
AREA (CASE NO.)	COUNTRY	PROVINCE	PIVOT
19N/USSE/Asiatic	RSFSR	Chelyabinsk Oblast	Mians
GEOGRAPHIC COORDINATES		MAP REFERENCE	
55 02N 60 06 E		K15	
TITLE			
Stalin Automobile Plant			
25X1C			
DATE OF PICTURE	SOURCE OF		
	[REDACTED]		
CLASSIFICATION			
CAPTION		Approved For Release 1999/09/09 : CIA-RDP78-05867A000100240034-6	

CIA (PHOTO) Approved For Release 1999/09/09 : CIA-RDP78-05867A000100240034-6

110283 G-1A

AREA (A.S. NO.) 19N/USSR/Asiatic RSFSR/Chelyabinsk Oblast/Prokhan PROVINCE PLACE

GEOGRAPHIC COORDINATES 55 02N 60 06E MAP REFERENCE X15

TITLE Italian Automobile Plant.
Assembly line for "Ural-715" trucks.

25X1C

DATE OF PICTURE SOURCE

CLASSIFICATION 25X1C

CAPTIONED Appr [redacted] 09/09/09 : CIA-RDP78-05867A000100240034-6

Approved For Release 1999/09/09 : CIA-RDP78-05867A000100240034-6

CIA PHOTO REFERENCE NO. 110284 G-1A

AREA (AM. NO.) 19N/USSR/Asiatic PSFSR/Chelyabinsk Oblast/Miass PROVINCE PLACE VC

GEOGRAPHIC COORDINATES 55 02 N 60 06 E MAP REFERENCE N15

TITLE Stalin Automobile Plant
Installing Crankshafts

25X1C

DATE OF PICTURE SOURCE [REDACTED]

CLASSIFICATION

CAPTIONED Approved For Release 1999/09/09 : CIA-RDP78-05867A000100240034-6

CIA IPHOTO ACCESSION NO. 1		LOT NO.	
110285		G	
AREA TAGS Approved For Release 1999/09/09 : CIA-RDP78-05867A000100240034-6			
USSRIA		USSR	
GEOGRAPHIC COORDINATES		PROVINCE	PLACE
55 02N 60 06E		HEL'YABINSK OBLAST	MIASS
TITLE		MAP REFERENCE	
STALIN AUTOMOBILE PLANT. ASSEMBLY		NIS	
OF ZIS 3-TON TRUCK.			
DATE OF PICTURE		25X1C	
SOURCE		[REDACTED]	
CLASSIFICATION		25X1C	
CAPTIONED		[REDACTED]	
FORM NO. 60-53		Approved For Release 1999/09/09 : CIA-RDP78-05867A000100240034-6	
CAPTION REPORT			

VC

MB

Approved For Release 1999/09/09 : CIA-RDP78-05867A000100240034-6

CIA (PHOTO ACCESSION NO.) AREA (AMS NO.) COUNTRY PROVINCE PLACE

11206 SWAZILAND BUTHA BUTHE YAKHONGI D. M. M. 1964

GEOGRAPHIC COORDINATES MAP REFERENCE

TITLE

STALIN AUTOMOBILE WORKS.

25X1C

DATE OF PICTURE SOURCE

CLASSIFICATION 25X1C

CAPTIONED BY Ap 1999/09/09 : CIA-RDP78-05867A000100240034-6

FORM NO. SEP 1948 60-53

CAPTION REPORT

Approved For Release 1999/09/09 : CIA-RDP78-05867A000100240034-6

CIA PHOTO ACCESSION NO. 1110287

AREA NAME NO. 1 COUNTRY USSR/ASIATIC RSFSR PROVINCE HELYABINSK OBLAST PLACE MIASS

GEOGRAPHIC COORDINATES 55 02 N 60 06 E MAP REFERENCE NIS

TITLE STALIN AUTOMOBILE PLANT.
TOOL SHOP.

25X1C

DATE OF PICTURE SOURCE CLASSIFICATION

Approved For Release 1999/09/09 : CIA-RDP78-05867A000100240034-6

FORM NO. 80-53

CAPTION REPORT

CIA (PHOTO ACCESSION NO.)		LGT NO.		DATE	
Approved For Release 1999/09/09 : CIA-RDP78-05867A000100240034-6					
AREA NAME		COUNTRY		PROVINCE	
19N USSR/AVIATK		RFSR		HELVAZINSKY OBLAST/MIASS	
GEOGRAPHIC COORDINATES		MAP REFERENCE		PLACE	
55 02 N 60 06 E		C-FILE N15			
TITLE					
STALIN AUTOMOBILE PLANT.					
ASSEMBLING BODY.					
25X1C					
DATE OF PICTURE		SOURCE			
_____		[REDACTED]			
CLASSIFICATION					
25X1C					
CAPTIONED BY			VERIFIED BY		
[REDACTED]			[REDACTED]		
Approved For Release 1999/09/09 : CIA-RDP78-05867A000100240034-6					
FORM NO. SEP 1948 60.53					
CAPTION REPORT					

Approved For Release 1999/09/09 : CIA-RDP78-05867A000100240034-6

CIA PHOTO NO. 110290

AREA LAWS NO. 110290 COUNTRY USSR PROVINCE MINSK PLACE MINSK

GEOGRAPHIC COORDINATES 52 22 N 26 12 E MAP REFERENCE F-1-X15

TITLE STALIN AUTOMOBILE PLANT.

CONVEYOR DEPARTMENT BUILDING.

25X1C

DATE OF PICTURE SOURCE [REDACTED] CLASSIFICATION 25X1C

CAPTION Approved For Release 1999/09/09 : CIA-RDP78-05867A000100240034-6

CIA (PHOTO ACCESSION NO.)		LOT NO.		1999/09/09		CIA-RDP78-05867A000100240034-6	
AREA (AMS NO.)		COUNTRY		PROVINCE		PLACE	
19N/USSR/ASIATIC REFSR/		CHELYABINSK		ORLST/		MIASS	
GEOGRAPHIC COORDINATES		55 02 N		60 06 E			
TITLE		STALIN		AUTOMOBILE PLANT		ENGINE ASSEMBLY	
DATE OF PICTURE		25X1C					
CLASSIFICATION		25X1C					
CAPTIONED BY		A		1999/09/09		CIA-RDP78-05867A000100240034-6	
FORM NO. 60- SEP 1948							

CAPTION REPORT

Approved For Release 1999/09/09 : CIA-RDP78-05867A000100240034-6

CIA (PHOTO ACCESSION NO.) 10292	LOT NO. G-17	JAN 1 1940	
------------------------------------	-----------------	------------	--

AREA (AMS NO.) E.W./USSR/ N.EUR	COUNTRY RUSSIAN REFER	PROVINCE GOR'KIY DISTRICT	PLACE GOR'KIY
------------------------------------	--------------------------	------------------------------	------------------

GEOGRAPHIC COORDINATES 55 20 N 44 30 E	MAP REFERENCE C FILE
---	-------------------------

TITLE
MOLOTOV AUTOMOBILE PLANT. PART 1 OF
2-PART PANORAMA.

25X1C

DATE OF PICTURE SEPT 1940	SOURCE OF PICTURE 
------------------------------	---

CLASSIFICATION
CONFIDENTIAL


CAPTIONED BY
Approved For Release 1999/09/09 : CIA-RDP78-05867A000100240034-6



FORM NO. 80-53
SEP 1946

CAPTION REPORT

CIA PHOTO ACCESSION NO. 1		LOT NO.	
110293		6 JAN 1954	
Approved For Release 1999/09/09 : CIA-RDP78-05867A000100240034-6			
AREA / COUNTRY	GEOGRAPHIC COORDINATES		MAP REFERENCE
37N / USSR / N. EUROPEAN RST	56 20N 44 00E		C FILE
MOLOTOV AUTOMOBILE PLANT. PART 2			
OF 2-PART PANORAMA.			
DATE OF PICTURE		SOURCE OF PICTURE	
SEPT 1940		[REDACTED]	
CLASSIFICATION			
CONFIDENTIAL			
CAPTIONED BY			
F.P.R.			
Approved For Release 1999/09/09 : CIA-RDP78-05867A000100240034-6			
FORM NO. SEP 1948 60-53			

CAPTION REPORT

CIA (PHOTO ACCESSION NO.) 110294		LOT NO.	
AREA (Approved For Release 1999/09/09 : CIA-RDP78-05867A000100240034-6)		DATE 6 JAN 1954	
COUNTRY 37N/ USSR/ N. EUROPEAN RSFSR/		PROVINCE VORONEZH OBLAST/	PLACE VORONEZH
GEOGRAPHIC COORDINATES 51 38N 39 12E		MAP REFERENCE C FILE	
TITLE <i>MUSICAL COMEDY THEATER.</i>			
DATE OF PICTURE SEPT 1944		SOURCE OF PICTURE 	
CLASSIFICATION CONFIDENTIAL			
CAPTIONED BY FPR			
FORM NO. SEP 1948		Approved For Release 1999/09/09 : CIA-RDP78-05867A000100240034-6	
CAPTION REPORT			

CIA (PHOTO ACCESSION NO.) 110295		LOT NO.	
AREA (COUNTRY) 37N/ USSR/ N. EUROPEAN RSFSR/		PROVINCE VORONEZH OBLAST/	
GEOGRAPHIC COORDINATES 51 38N 39 12E		PLACE VORONEZH	
TITLE REVOLUTION PROSPECT.		MAP REFERENCE C FILE	
DATE OF PICTURE POST WAR		SOURCE OF PICTURE 	
CLASSIFICATION CONFIDENTIAL			
CAPTIONED BY FPR		VERIFIED BY 	
FORM NO. SEP 1948 60-54		Approved For Release 1999/09/09 : CIA-RDP78-05867A000100240034-6	
CAPTION REPORT			

Approved For Release 1999/09/09 : CIA-RDP78-05867A000100240034-6


6 JAN 1954

C

25X1C

Approved For Release 1999/09/09 : CIA-RDP78-05867A000100240034-6

GFA (PHOTO ACCESSION NO.)		LOT NO.	
Approved For Release 1999/09/09 : CIA-RDP78-05867A000100240034-6 170238			
AREA (AMS NO.)	COUNTRY	PROVINCE	PLACE
37N/ USSR/ N. EUROPEAN RSFSR/		VORONEZH OBLAST/	VORONEZH
GEOGRAPHIC COORDINATES		MAP REFERENCE	
51 38N 39 12E		C FILE	
TITLE			
ADMINISTRATION BUILDING OF MOSCOW-DONBAS RAILROAD.			
DATE OF PICTURE	SOURCE OF PICTURE		
April 1938	[REDACTED]		
CLASSIFICATION			
CONFIDENTIAL			
CAPTIONED BY		VERIFIED BY	
FBR		[REDACTED]	
Approved For Release 1999/09/09 : CIA-RDP78-05867A000100240034-6 170238			
FORM NO. 60-53 SEP 1948			
CAPTION REPORT			

CIA PHOTO ACCESSION NO. 110297		LOT NO.	
Approved For Release 1999/09/09 : CIA-RDP78-05867A000100240034-6			
AREA (LAT)	COUNTRY	PROVINCE	DATE
37N	USSR/ N. EUROPEAN RSFSR/	VORONEZH DELAST/	6 JAN 1954
GEOGRAPHIC COORDINATES		PLACE	
51 58N 30 12E		VORONEZH	
TITLE	MAP REFERENCE		
KARL MARY STREET. APARTMENT BUILDING.	C FILE		
DATE OF PICTURE	SOURCE OF PIC		
			
CLASSIFICATION			
CONFIDENTIAL			
CAPTIONED BY			
FPR			
FORM NO. 80 SEP 1948	Approved For Release 1999/09/09 : CIA-RDP78-05867A000100240034-6		
CAPTION REPORT			

Approved For Release 1999/09/09 : CIA-RDP78-05867A000100240034-6

CIA (PHOTO ACCESSION NO.) **100258** LOT NO. **1-71**

AREA (AMS NO.) **STN/ USSR/ N. EUR** COUNTRY **USSR/** PROVINCE **VORONEZH DEBLAST/** PLACE **VORONEZH** C JAN 1954

GEOGRAPHIC COORDINATES **51 56N 39 12E** MAP REFERENCE **C FILE**


TITLE **APARTMENT BUILDING.**

25X1C

DATE OF PICTURE _____ SOURCE OF PICTURE 

CLASSIFICATION **CONFIDENTIAL**

CAPTIONED BY **FRC** Approved For Release 1999/09/09 : CIA-RDP78-05867A000100240034-6

CIA (PHOTO ACCESSION NO.)		LOT NO.	
110259		S-1A	
Approved For Release 1999/09/09 : CIA-RDP78-05867A000100240034-6			
AREA (AMS NO.)		COUNTRY	PROVINCE
37N/		USSR/ N.EUROPEAN RSFSR/	VORONEZH OBLAST/
GEOGRAPHIC COORDINATES		PLACE	
51 38N 39 12E		VORONEZH	
MAP REFERENCE		C FILE	
TITLE			
APARTMENT BUILDINGS.			
FIRST OF MAY STREET.			
25X1C			
DATE OF PICTURE	SOURCE OF PICTURE		
POST WAR			
CLASSIFICATION			
CONFIDENTIAL			
CAPTIONED BY		VERIFIED BY	
FPR		Approved For Release 1999/09/09 : CIA-RDP78-05867A000100240034-6	
FORM NO. 60-53 SEP 1948			
CAPTION REPORT			

Approved For Release 1999/09/09 : CIA-RDP78-05867A000700240034-6

CIA (PHOTO) **110300** **8-1A**


AREA **USSR/ N. EUROPEAN RSFSR/** **VORONEZH OBLAST/** **VORONEZH**

GEOGRAPHIC COORDINATES **51° 58N 39° 12E** MAP REFERENCE **6 FILE**

TITLE **VORONEZH HOTEL.**

25X1C

DATE OF PICTURE **DEC 1950**

SOURCE OF PICTURE 

CLASSIFICATION **CONFIDENTIAL**

Approved For Release 1999/09/09 : CIA-RDP78-05867A000700240034-6

FORM NO. 60-53

CAPTION REPORT

CIA (PHOTO ACCESSION NO.) LOT NO.

Approved For Release 1999/09/09 : CIA-RDP78-05867A000100240034-6

AREA NAME USSR/ N. EUROPEAN RSFSR/ PROVINCE VORONEZH OBLAST/ PLACE VORONEZH

GEOGRAPHIC COORDINATES 51° 30' N 39° 12' E MAP REFERENCE C FILE

TITLE "HOUSE OF BOOKS" ON REVOLUTION PROSPECT.

25X1C

DATE OF PICTURE SOURCE OF PICTURE

CLASSIFICATION CONFIDENTIAL

CAPTIONED BY FPR Approved For Release 1999/09/09 : CIA-RDP78-05867A000100240034-6

FORM NO. 60-53 SEP 1946

CAPTION REPORT

CIA- (PHOTO ACCESSION NO.) **Approved For Release 1999/09/09 : CIA-RDP78-05867A000100240034-6** LOT NO. **6 JAN 1954**

AREA (AMS NO.) **19N/ USSR/ ASIATIC RSFSR/** COUNTRY **SVERDLOVSK OBLAST/** PROVINCE **SVERDLOVSK** PLACE

GEOGRAPHIC COORDINATES **56 50N 60 38E** MAP REFERENCE **C FILE**

TITLE **GORKY EMBANKMENT.**

DATE OF PICTURE **JULY 1946** SOURCE OF PICTURE **25X1C**

CLASSIFICATION **CONFIDENTIAL**

CAPTIONED BY **FPR** VERIFIED BY **[Signature]**

FORM NO. 60-35
SEP 1948

Approved For Release 1999/09/09 : CIA-RDP78-05867A000100240034-6

CAPTION REPORT

CIA (PHOTO ACCESSION NO.)		LOT NO.	
110303		099	
Approved For Release 1999/09/09 : CIA-RDP78-05867A000100240034-6			
AREA (AS)	COUNTRY	PROVINCE	PLACE
USSR/ASIATIC RSFSR/	SVERDLOVSK OBLAST/		SVERDLOVSK
GEOGRAPHIC COORDINATES		MAP REFERENCE	
56 50N 60 38E		C FILE	
TITLE			
HOUSE OF TECHNICAL TRAINING OF			
ORDZHONIKIDZE MACHINE-BUILDING			
PLANT.			
DATE OF PICTURE		SOURCE OF PICTURE	
SEPT. 1940		25X1C	
CLASSIFICATION			
CONFIDENTIAL			
CAPTIONED BY		VERIFIED BY	
FPR		[Signature]	
FORM NO. 80-10			
Approved For Release 1999/09/09 : CIA-RDP78-05867A000100240034-6			
SEP 1948			
CAPTION REPORT			

CIA PHOTO ACCESSION NO. 1		LOT NO.	
Approved For Release 1999/09/09 : CIA-RDP78-05867A000100240034-6			
AREA (AWS 4011)	COUNTRY	PROVINCE	6 JUN 1954
USSR/ ASIATIC RSFSR/	SVERDLOVSK OBLAST/	PLACE	SVERDLOVSK
GEOGRAPHIC COORDINATES		MAP REFERENCE	
50 50N 67 50N		C FILE	
TITLE			
25X1C			
DATE OF PICTURE	SOURCE OF PICTURE		
MARCH 1951	[REDACTED]		
CLASSIFICATION			
CONFIDENTIAL			
CAPTIONED BY		VERIFIED BY	
FPP		[REDACTED]	
Approved For Release 1999/09/09 : CIA-RDP78-05867A000100240034-6			
FORM NO. 00-33 SEP 1948			
CAPTION REPORT			

CIA (PHOTO ACCESSION NO.) **110305** LOT NO. **Approved For Release 1999/09/09 : CIA-RDP78-05867A000100240034-6**

AREA (ANS NO.) **USSR/ ASIATIC REFSR/ SVERDLOVSK DULAST/** COUNTRY **USSR** PROVINCE **SVERDLOVSK DULAST/** PLACE **SVERDLOVSK**

GEOGRAPHIC COORDINATES **53 50N 67 50E** MAP REFERENCE **C FILE**

TITLE **LENIN STREET.**

25X1C

DATE OF PICTURE **Nov 1944** SOURCE OF PICTURE 

CLASSIFICATION **CONFIDENTIAL**

CAPTIONED BY **FPR** VERIFIED BY **[Signature]**

FORM NO. **Approved For Release 1999/09/09 : CIA-RDP78-05867A000100240034-6**
SEP 1948 60-53

CAPTION REPORT

Approved For Release 1999/09/09 : CIA-RDP78-05867A000100240034-6

110306

CIA (PHOTO ACCESSION NO.) LOT NO.

AREA (AMS NO.) COUNTRY PROVINCE PLACE

USSR/ ASIATIC RUSS/ SVERDLOVSK TOLUST/ SVERDLOVSK

GEOGRAPHIC COORDINATES MAP REFERENCE

TITLE

APARTMENT HOUSE FOR URALS
MACHINE-BUILDING PLANT WORKERS.

25X1C

DATE OF PICTURE SOURCE OF PICTURE

SEPT 1940



CLASSIFICATION

CONFIDENTIAL

CAPTIONED BY VERIFIED BY

Approved For Release 1999/09/09 : CIA-RDP78-05867A000100240034-6

FORM NO. 60-53
SEP 1948

CAPTION REPORT

CIA (PHOTO ACCESSION NO.)		LOT NO.	
110307		G-14	
Approved For Release 1999/09/09 : CIA-RDP78-05867A000100240034-6		6 JAN 1954	
AREA / COUNTRY	PROVINCE	PLACE	
19N / USSR / ASIATIC RSFSR /	SVERDLAOVSK OBLAST /	SVERDLOVSK	
GEOGRAPHIC COORDINATES	MAP REFERENCE		
56 50N 60 38N	C FILE		
TITLE			
<i>LACER EMBANKMENT.</i>			
DATE OF PICTURE	25X1C		
	SOURCE OF PICTURE		
CLASSIFICATION			
CONFIDENTIAL			
CAPTIONED BY			
FPR			
FORM NO. SEP 1946	VERIFIED BY		
Approved For Release 1999/09/09 : CIA-RDP78-05867A000100240034-6			
CAPTION REPORT			

CIA (PHOTO ACCESSION NO.)

LOT NO.

110308

Approved For Release 1999/09/09 : CIA-RDP78-05867A000100240034-6

AREA (C) **USSR/ ASIATIC RSFSR/**

COUNTRY

6 JAN 1954

C

GEOGRAPHIC COORDINATES
56 50N 60 58N

PROVINCE
SVERDLAOVSK OBLAST


PLACE
SVERDLOVSK

TITLE
House of Press.

MAP REFERENCE
C FILE

25X1C

DATE OF PICTURE
DEC 1944






CLASSIFICATION
CONFIDENTIAL

CAPTIONED BY
FPR

VERIFIED BY
Approved For Release 1999/09/09 : CIA-RDP78-05867A000100240034-6

CAPTION REPORT

FORM NO. 1
SEP 1948

CIA PHOTO ACCESSION NO. 110309		LOT NO.	DATE
Approved For Release 1999/09/09 : CIA-RDP78-05867A000100240034-6			
AREA IAMS 45MN	COUNTRY USSR	PROVINCE LITHUANIAN SSR	PLACE Wilno
GEOGRAPHIC COORDINATES 54 40N 25 20 E		MAP REFERENCE C-File	
TITLE Elektrotekhnicheskii zavod Works, Mounting Machine tool. Will produce electrical appliances.			
25X1C			
DATE OF PICTURE Oct 1953	SOURCE OF PICTURE 		
CLASSIFICATION C			
CAPTIONED BY 		VERIFIED BY 	
FORM NO. 10-53 SEP 1948			
Approved For Release 1999/09/09 : CIA-RDP78-05867A000100240034-6			
CAPTION REPORT			

CIA (PHOTO ACCESSION NO.) LOT NO.

118310 Approved For Release 1999/09/09 : CIA-RDP78-05867A000100240034-6

AREA (AMS NO.) COUNTRY PROVINCE PLACE

USSR/ ASIATIC REFSR/ SVERDLOVSK OBLAST/ SVERDLOVSK

GEOGRAPHIC COORDINATES MAP REFERENCE

56 54N 8 10E C FILE

TITLE

25X1C

DATE OF PICTURE SOURCE OF PICTURE

CLASSIFICATION

CONFIDENTIAL

CAPTIONED BY

FPP

Approved For Release 1999/09/09 : CIA-RDP78-05867A000100240034-6

FORM NO. SEP 1946 60-53

CAPTION REPORT

CIA (PHOTO ACCESSION NO.)			LOT NO.		
110311			Release 1999/09/09 : CIA-RDP78-05867A000100240034-6		
AREA (Approved For)		COUNTRY	PROVINCE	PLACE	
19N/ USSR/ ASIATIC RSFSR/			SVERDLOVSK OBLAST	SVERDLOVSK	
GEOGRAPHIC COORDINATES			MAP REFERENCE		
50 50N 60 38N			C FILE		
TITLE					
FRUNZE STREET. APARTMENT BUILDING.					
DATE OF PICTURE			SOURCE OF PICTURE		
			[REDACTED]		
CLASSIFICATION					
CONFIDENTIAL					
CAPTIONED BY					
FPR					
FORM NO. SEP 1948			VERIFIED BY		
Approved For Release 1999/09/09 : CIA-RDP78-05867A000100240034-6			[Signature]		
CAPTION REPORT					

CIA (PHOTO ACCESSION NO.) **110312** LOT NO. **1999/09/09 : CIA-RDP78-05867A000100240034-6**

AREA (AMS NO. 1) **USSR/ ASIATIC RSFSR/** COUNTRY **USSR/ ASIATIC RSFSR/** PROVINCE **SVERDLAOVSK DELAST/** PLACE **SVERDLOVSK**

GEOGRAPHIC COORDINATES **56 50N 65 50E** MAP REFERENCE **C FILE**

TITLE **HOUSE OF TRADE UNIONS.**

25X1C

DATE OF PICTURE _____ SOURCE OF PICT 


CLASSIFICATION **CONFIDENTIAL**

CAPTIONED BY **FPR** Approved For Release 1999/09/09 : CIA-RDP78-05867A000100240034-6

FORM NO. 60-53
SEP 1948

CAPTION REPORT

CIA PHOTO ACCESSION NO. 110313		LOT NO.	
Approved For Release 1999/09/09 : CIA-RDP78-05867A000100240034-6		XK 6 JAN 1954	
AREA (ASST)	COUNTRY	PROVINCE	PLACE
USSR/ASIATIC RSFSR/		SVERDLOVSK OBLAST	SVERDLOVSK
GEOGRAPHIC COORDINATES		MAP REFERENCE	
56 50N 60 38N		C FILE	
TITLE			
HOUSE OF TRADE UNIONS.			
25X1C			
DATE OF PICTURE	SOURCE OF PICTURE		
	[REDACTED]		
CLASSIFICATION			
CONFIDENTIAL			
CAPTIONED BY			
FORM NO. 10-53	Approved For Release 1999/09/09 : CIA-RDP78-05867A000100240034-6		VERIFIED BY
SEP 1948	EPR		[Signature]
CAPTION REPORT			

CIA PHOTO ACCESSION NO. Approved For Release 1999/09/09 : CIA-RDP78-05867A000100240034-6		ROLL NO. G-7A		DATE 6 NOV 1951	
AREA (AMS NO.) 47N	COUNTRY USSR/N. European RSFSR	PROVINCE Kuybyshev Oblast	PLACE Zhiguli (NA)		
GEOGRAPHIC COORDINATES 53:21N 49:19E		MAP REFERENCE C-FILE			
TITLE Dump trucks for Kuybyshev Hydroelectric Power Plant at [Zhiguli] Railroad Station.					
25X1C					
DATE OF PICTURE Sept 1951		SOURCE OF PICTURE 			
CLASSIFICATION C					
CAPTIONED BY [Signature]		APPROVED FOR RELEASE Approved For Release 1999/09/09 : CIA-RDP78-05867A000100240034-6			
FORM NO. 60-53 SEP 1946					

Approved For Release 1999/09/09 : CIA-RDP78-05867A000100240034-6

CIA (PHOTO ACCESSION NO.) LOT NO. G A 7 JAN 54 C

AREA (AMS NO.) COUNTRY PROVINCE PLACE

27N/USSR/N. EUROPEAN R.F.S.R./Moscow Oblast/Moscow

GEOGRAPHIC COORDINATES MAP REFERENCE

55 45 N 37 35 E C-File

TITLE PHOTO

Stalinⁿ Plant. BWS department.

DATE OF PICTURE

Oct 1952

SOURCE OF PHOTO

CLASSIFICATION C

CAPTIONED BY

Approved For Release 1999/09/09 : CIA-RDP78-05867A000100240034-6

25X1C



CAPTION REPORT

CIA PHOTO ACCESSION NO. 1		LOT NO.	
Approved For Release 1999/09/09 : CIA-RDP78-05867A000100240034-6			
AREA (AMS 10.1)	COUNTRY	PROVINCE	PLACE
27N/	USSR/NEUROPEAN RSFSR	Moscow Oblast	Moscow
GEOGRAPHIC COORDINATES		MAP REFERENCE	
55 45 N 37 35 E		C-File	
TITLE			
Central Clinical Hospital for Railwaymen. Main entrance.			
25X1C			
DATE OF PICTURE	SOURCE OF PHOTO		
August 1952	[REDACTED]		
CLASSIFICATION			
C			
CAPTIONED BY	VERIFIED BY		
4200	21/05		
FORM NO. 60.3 SEP 1948	Approved For Release 1999/09/09 : CIA-RDP78-05867A000100240034-6		
CAPTION REPORT			

Cancelled Dec 133400

CIA PHOTO ACCESSION NO. 1 *397A* LOT NO. *6* APPROVED FOR RELEASE 1999/09/09 : CIA-RDP78-05867A000100240034-6


AREA (AMS NO.) *27N* COUNTRY *USSR* PROVINCE *N. EUROPEAN RSFSR* PLACE *Moscow Oblast* *Moscow*

GEOGRAPHIC COORDINATES *55 45 N 37 35 E* MAP REFERENCE *C-File*

TITLE *Sadovo - Ghernogryazskaya Streets*

Duplicate of 133400.

25X1C

DATE OF PICTURE *Nov 1953* SOURCE 

CLASSIFICATION *C* CAPTIONED BY *Approved* VERIFIED BY *Approved* APPROVED FOR RELEASE 1999/09/09 : CIA-RDP78-05867A000100240034-6

FORM NO. 60-53 SEP 1948 CAPTION REPORT

Approved For Release 1999/09/09 : CIA-RDP78-05867A000100240034-6

GFA PHOTO ACCESSION NO. 110318 LOT NO. G-1A

AREA (ANS NO.) 27 N / U.S.S.R. / N. EUROPEAN R.S.F.S.R. / Moscow Oblast / Moscow

COUNTRY N. EUROPEAN R.S.F.S.R. PROVINCE Moscow Oblast PLACE Moscow

GEOGRAPHIC COORDINATES 55 45 N 37 35 E MAP REFERENCE C-File

TITLE KURSK Railroad Station.

25X1C

DATE OF PICTURE Nov 1953 SOURCE OF PHOTO [REDACTED]

CLASSIFICATION C

CAPTIONED BY [Signature]

Approved For Release 1999/09/09 : CIA-RDP78-05867A000100240034-6

FORM NO. 60-53 SEP 1948

CAPTION REPORT

[Signature]

CIA (PHOTO) ACCESSION NO. 1		LOT NO.	
Approved For Release 1999/09/09 : CIA-RDP78-05867A000100240034-6			
AREA (AMS REF. #)	COUNTRY	PROVINCE	PLACE
27N/USSR/N. EUROPE AND SFSR	USSR	Moscow Oblast	Moscow
GEOGRAPHIC COORDINATES	MAP REFERENCE		
55 45 N 37 35 E			C-File
TITLE			
Tchaikovsky Concert Hall			
25X1C			
DATE OF PICTURE	SOURCE		
Oct 1953	[REDACTED]		
CLASSIFICATION	[REDACTED]		
C	[REDACTED]		
CAPTIONED BY			
Approved For Release 1999/09/09 : CIA-RDP78-05867A000100240034-6			
FORM NO. SEP 1948 60/53	VERIFIED BY		
[REDACTED]			

CAPTION REPORT

CIA (PHOTO ACCESSION NO.) **110320** For Release 1999/09/09 : CIA-RDP78-05867A000100240034-6
 LOT NO. **G-1A**
 AREA (AMS NO.) **47N/1155R** COUNTRY **EUROPEAN RSFSR** PROVINCE **Kybyshyev Oblast** PLACE **15 of** **C**
 GEOGRAPHIC COORDINATES

TITLE
Highway in Yablonyy Gully.
Zhiguli Hills.

25X1C

DATE OF PICTURE _____ SOURCE 
 CLASSIFICATION **C**
 CAPTIONED BY _____

Approved For Release 1999/09/09 : CIA-RDP78-05867A000100240034-6

CIA PHOTO ACCESSION NO. 1
Approved For Release 1999/09/09 : CIA-RDP78-05867A000100240034-6

AREA (AMS NO.) 27 N / USSR / N. European RSFSR / Moscow Oblast PROVINCE 7 JAN 1953 C

GEOGRAPHIC COORDINATES 55 45 N 37 35 E MAP REFERENCE C-File

TITLE Stalin Plant. 215-5 Trucks in ~~the~~ Assembly and test shop.

25X10

DATE OF PICTURE Oct 1946 SOURCE OF

CLASSIFICATION e

CAPTIONED BY Approved For Release 1999/09/09 : CIA-RDP78-05867A000100240034-6

FORM NO. 60-57 SEP 1948

CAPTION REPORT

110322
Approved For Release 1999/09/09 : CIA-RDP78-05867A000100240034-6

AREA (AMS NO.) 42 N COUNTRY USSR PROVINCE W2bek SSR PLACE Bukhara C

GEOGRAPHIC COORDINATES 39 48 N 64 25 E MAP REFERENCE C-File

TITLE Library.

25X1C

DATE OF PICTURE SOURCE 0

CLASSIFICATION C

CAPTIONED BY


FORM NO. SEP 1948 60-53

Approved For Release 1999/09/09 : CIA-RDP78-05867A000100240034-6

CAPTION REPORT

CIA PHOTO ACCESSION NO. 110323		LOT NO.	DATE 8 JAN 1958
Approved For Release 1999/09/09 : CIA-RDP78-05867A000100240034-6			
AREA (LAND)	COUNTRY	PROVINCE	PLACE
19 USSR	ASIATIC RSFSR	CHELYABINSK Oblast	TURGOYAK
GEOGRAPHIC COORDINATES		MAP REFERENCE	
55:10N 60:07E		NIS	
TITLE			
LAKE TURGOYAK LAKE			
25X1C			
DATE OF PICTURE	SOURCE		
	[REDACTED]		
CLASSIFICATION			
C			
CAPTIONED BY		VERIFIED BY	
W. J. [Signature]		[Signature]	
FORM NO. 60-133 Approved For Release 1999/09/09 : CIA-RDP78-05867A000100240034-6			
SEP 1948			
CAPTION REPORT			

Approved For Release 1999/09/09 : CIA-RDP78-05867A000100240034-6


CIA PHOTO ACCESSION NO. 1		LOT NO.	
AREA (AMS CO.)		COUNTRY	PROVINCE
42N		USSR	6 JAN 57 C
GEOGRAPHIC COORDINATES		MAP REFERENCE	PLACE
39 48N 64 25 E		12dek SSR	Bukhara
TITLE			
Palace walls of former Emir.			
25X1C			
DATE OF PICTURE	SOURCE OF PICTURE		
			
CLASSIFICATION			
C			
CAPTIONED BY			
WAT			
FORM NO. 60-55		SEP 1948	
Approved For Release 1999/09/09 : CIA-RDP78-05867A000100240034-6		VERIFIED BY	
		C-File	

CAPTION REPORT

Approved For Release 1999/09/09 : CIA-RDP78-05867A000100240034-6

CIA PHOTO ACCESSION NO.	LOT NO.
27N/USSR/N. EUROPEAN RSFSR	6 JAN 1954
COUNTRY	PROVINCE
55 45N 37 35 E	Moscow Oblast / MOSCOW
GEOGRAPHIC COORDINATES	MAP REFERENCE
TITLE	C-File
MOSCOW Conservatory.	
25X1C	
DATE OF PICTURE	SOURCE OF PICTURE
Nov 1953	[REDACTED]
CLASSIFICATION	[REDACTED]
CAPTIONED BY	[REDACTED]
FORM NO. 60-83 SEP 1948	VERIFIED BY
Approved For Release 1999/09/09 : CIA-RDP78-05867A000100240034-6	103

CAPTION REPORT

CIA (PHOTO ACCESSION NO.)		LOT NO.	
Approved For Release 1999/09/09 : CIA-RDP78-05867A000100240034-6		G-1A	
AREA (AMS NO.)	COUNTRY	PROVINCE	DATE
27N/	USSR/	NEUROPEAN	6 NOV 1953
GEOGRAPHIC COORDINATES		MAP REFERENCE	PLACE
55 45 N 37 35 E		Moscow Oblast	Moscow
TITLE		C-File	
Pervaya Meshchanskaya Street.			
25X1C			
DATE OF PICTURE	SOURCE OF		
Nov 1953			
CLASSIFICATION	C		
CAPTIONED BY	Approved For Release 1999/09/09 : CIA-RDP78-05867A000100240034-6		
FORM NO. 80-53 SEP 1948	CAPTION REPORT		

CIA PHOTO ACCESSION NO. 1
Approved For Release 1999/09/09 : CIA-RDP78-05867A000100240034-6

AREA (AMS NO.)
27N/USSR/N. EUROPEAN RSFSR/PROVINCE
COUNTRY
Moscow Oblast/PLACE
Moscow
7 JAN 1954

GEOGRAPHIC COORDINATES
55 45 N 37 35 E
MAP REFERENCE
C-File

TITLE
"Moskvich" AUTOS AT PLANT.

25X1C

DATE OF PICTURE
Sept 1947
SOURCE OF

CLASSIFICATION
C

CAPTIONED BY
Approved For Release 1999/09/09 : CIA-RDP78-05867A000100240034-6

FORM NO. 60-53
SEP 1948

CAPTION REPORT

CIA PHOTO ACCESSION NO. 1
Approved For Release 1999/09/09 : CIA-RDP78-05867A000100240034-6

AREA (AMS NO.) 10328 LOT NO. G-1A PROVINCE / JAN 1953 C

COUNTRY EUROPEAN RSFR / MOSCOW Oblast / MOSCOW
GEOGRAPHIC COORDINATES 55 45 N 37 35 E MAP REFERENCE C-File

TITLE Demonstration of production of heavy ~~industry~~ industry.

25X1C

DATE OF PICTURE 1947 SOURCE OF [REDACTED]

CLASSIFICATION C

CAPTIONED BY Approved For Release 1999/09/09 : CIA-RDP78-05867A000100240034-6

FORM NO. 60-55
SEP 1948

CAPTION REPORT

CIA PHOTO ACCESSION NO. <u>110329</u>		LOT NO.	
Approved For Release 1999/09/09 : CIA-RDP78-05867A000100240034-6			
AREA (AMS NO.)	COUNTRY	PROVINCE	PLACE
<u>27 N</u>	<u>USSR / W. EUROPEAN RSFSR</u>	<u>Moscow Oblast</u>	<u>Moscow</u>
GEOGRAPHIC COORDINATES		MAP REFERENCE	
<u>55 45 N 37 35 E</u>		<u>C-File</u>	
TITLE			
<u>Sverdlov Square.</u>			
25X1C			
DATE OF PICTURE	SOURCE OF		
<u>Nov 1953</u>			
CLASSIFICATION			
<u>C</u>			
CAPTIONED BY		VERIFIED BY	
<u>[Signature]</u>		<u>[Signature]</u>	
Approved For Release 1999/09/09 : CIA-RDP78-05867A000100240034-6			
FORM NO. 60-55	SEP 1946		
CAPTION REPORT			

CIA PHOTO ACCESSION NO. 1
Approved For Release 1999/09/09 : CIA-RDP78-05867A000100240034-6

AREA (AMS NO. 1) 27N/41E LOT NO. 3A PROVINCE Moscow Oblast PLACE Moscow

COUNTRY European RSFR MAP REFERENCE C-File

GEOGRAPHIC COORDINATES 55 45 N 37 35 E

TITLE Northern Port. GAZ-51 Trucks from Gorky

Auto Works.

25X1C

DATE OF PICTURE

SOURCE OF PHOTO

CLASSIFICATION C

CAPTIONED BY

Approved For Release 1999/09/09 : CIA-RDP78-05867A000100240034-6

FORM NO. 60-53
SEP 1948

CAPTION REPORT

Approved For Release 1999/09/09 : CIA-RDP78-05867A000100240034-6

CIA (PHOTO ACCESSION NO.)

AREA (AMS NO.) 27 N / USSR / EUROPEAN RSFSR / PROVINCE Moscow Oblast / PLACE Moscow

GEOGRAPHIC COORDINATES 55 45 N 37 35 E / MAP REFERENCE C-File

TITLE PLANT ~~of~~ electrical equipment for AUTOMOBILES AND TRACTORS. ASSEMBLERS OF GENERATORS.

25X1C

DATE OF PICTURE Sept 1951 / SOURCE OF [REDACTED]

CLASSIFICATION C

CAPTIONED BY Approved For Release 1999/09/09 : CIA-RDP78-05867A000100240034-6

FORM NO. 60-53 SEP 1948


CAPTION REPORT

CIA (PHOTO ACCESSION NO.) **Approved For Release 1999/09/09 : CIA-RDP78-05867A000100240034-6** LOT NO. **5/A** **7 JAN 1954** **C**

AREA (AMS NO. **11038**) COUNTRY **USSR / N. EUROPEAN RSFSR** PROVINCE **MOSCOW Oblast** PLACE **MOSCOW**

GEOGRAPHIC COORDINATES **55 45 N 37 35 E** MAP REFERENCE **C-File**

TITLE **Stalin Auto Works. Truck engines.**

DATE OF PICTURE **MAY 1952** SOURCE OF 

CLASSIFICATION **C**

CAPTIONED BY **Approved For Release 1999/09/09 : CIA-RDP78-05867A000100240034-6**

FORM NO. **60-53** SEP 1948

CIA PHOTO ACCESSION NO. 1 **Approved For Release 1999/09/09 : CIA-RDP78-05867A000100240034-6** LOT NO. **7 JAN 1953**

AREA (AMS NO.) **27N/USSR/N. EUROPEAN RSFSR** COUNTRY **U.S.S.R.** PROVINCE **Moscow Oblast** PLACE **Moscow (Nr)**

GEOGRAPHIC COORDINATES **55 45 N 37 35 E** MAP REFERENCE **C-File**

TITLE **Archangelskoye Estate Museum, Big House.**

25X1C

DATE OF PICTURE **Nov 1953** SOURCE OF 

CLASSIFICATION **C**

CAPTIONED BY **Approved For Release 1999/09/09 : CIA-RDP78-05867A000100240034-6**

Approved For Release 1999/09/09 : CIA-RDP78-05867A000100240034-6

CIA PHOTO ACCESSION NO. 1
LOT NO. 110339

AREA IAMS 204
N
COUNTRY USSR
PROVINCE
PLACE 7 JAN 54

GEOGRAPHIC COORDINATES
MAP REFERENCE

TITLE

"ZIM" Six-PASSENGER AUTO. Produced at
Molotov Auto Plant in Gorkiy.

25X1C

DATE OF PICTURE
SOURCE

CLASSIFICATION
C

CAPTIONED BY

Approved For Release 1999/09/09 : CIA-RDP78-05867A000100240034-6

FORM NO. 60-54
SEP 1948

CAPTION REPORT

CIA (PHOTO ACCESSION NO.) LOT NO. DATE

110335 Approved For Release 1999/09/09 : CIA-RDP78-05867A000100240034-6

AREA (ANSI) 47N/USSR/N. EUROPEAN RSFSR MOLOTOV PROVINCE PLACE

GEOGRAPHIC COORDINATES 58:20N 57:48E MAP REFERENCE C-FILE

TITLE OKTYABRSKAYA STREET. NEW HOUSES.

25X1C

DATE OF PICTURE MARCH, 1947






CLASSIFICATION CONF. CAPTIONED BY

VERIFIED BY FORM NO. Approved For Release 1999/09/09 : CIA-RDP78-05867A000100240034-6


CAPTION REPORT



CIA (PHOTO ACCESSION NO.)		LOT NO.		DATE	
110336				6 JANUARY 1954	
AREA (ANSI)	COUNTRY	PROVINCE	PLACE		
17N USSR	N. EUROPEAN RSFSR	LENINGRAD OBLAST	LENINGRAD		
GEOGRAPHIC COORDINATES			MAP REFERENCE		
59:55 N 30:15 E			C-FILE		
TITLE					
KIROV "ELEKTROSILA" PLANT - ASSEMBLING STATOR OF TURBO-GENERATOR.					
25X1C					
DATE OF PICTURE		SOURCE OF PICTURE			
OCT, 1953		[REDACTED]			
CLASSIFICATION					
CONF					
CAPTIONED BY			VERIFIED BY		
MOM			[REDACTED]		
FORM NO. 100-100100240034-6					
Approved For Release 1999/09/09 : CIA-RDP78-05867A000100240034-6					
SEP 1948					
CAPTION REPORT					

CIA PHOTO ACCESSION NO. 1 110337		LOT NO.	DATE
Approved For Release 1999/09/09 : CIA-RDP78-05867A000100240034-6			
AREA (LATS. LONG.) 17N	COUNTRY USSR	PROVINCE N. EUROPEAN RSFSR	PLACE LENINGRAD OBLAST
GEOGRAPHIC COORDINATES 59:55 N 30:15 E		MAP REFERENCE C-FILE	
TITLE STALIN METAL PLANT. TESTING ROTOR OF 50,000 KW STEAM TURBINE.			
25X1C			
DATE OF PICTURE OCT-, 1953	SOURCE OF PICTURE 		
CLASSIFICATION CONF			
CAPTIONED BY MM		VERIFIED BY 	
FORM NO. 40155 SEP 1948			
Approved For Release 1999/09/09 : CIA-RDP78-05867A000100240034-6			
CAPTION REPORT			

CIA PHOTO ACCESSION NO. 1		LOT NO.		DATE	
Approved For Release 1999/09/09 : CIA-RDP78-05867A000100240034-6					
AREA (AMS NO.)		COUNTRY		PROVINCE	
17N USSR		N. EUROPEAN RSFSR		LENINGRAD OBLAST	
GEOGRAPHIC COORDINATES		PLACE			
57:55 N 30:15 E		LENINGRAD			
TITLE		MAP REFERENCE			
KIROV PLANT. TRACTORS FOR HAULING CUT		C-FILE			
TIMBER.					
DATE OF PICTURE		SOURCE OF PICTURE			
MARCH, 1949					
CLASSIFICATION					
CONF					
CAPTIONED BY		VERIFIED BY			
Approved For Release 1999/09/09 : CIA-RDP78-05867A000100240034-6					
FORM NO. 60-53 SEP 1948		CAPTION REPORT			

CIA PHOTO ACCESSION NO. 118230		LOT NO.	DATE
Approved For Release 1999/09/09 : CIA-RDP78-05867A000100240034-6			
AREA (AMS 201)	COUNTRY	PROVINCE	PLACE
38N/U	SSR/S. EUROPEAN	RSSSR/N. OSETIN	ASSR
GEOGRAPHIC COORDINATES		MAP REFERENCE	
TITLE			
25X1C			
DATE OF PICTURE	SOURCE OF PICT		
Nov. 1953	[REDACTED]		
CLASSIFICATION	[REDACTED]		
CONF.	[REDACTED]		
CAPTIONED BY	VERIFIED BY		
[Signature]	Approved For Release 1999/09/09 : CIA-RDP78-05867A000100240034-6		
FORM NO. 60-53 SEP 1948	CAPTION REPORT		

CIA (PHOTO ACCESSION NO.) 110340		ED: NO.	DATE JANUARY 1950
Approved For Release 1999/09/09 : CIA-RDP78-05867A000100240034-6			
AREA (LATITUDE)	COUNTRY	PROVINCE	PLACE
17N	USSR	N. EUROPEAN RSFSR	LENINGRAD
GEOGRAPHIC COORDINATES 59:55 N 30:15 E		LENINGRAD OBLAST	LENINGRAD
TITLE KUYBYSHEV CARBURETOR WORKS. END OF CONVEYOR.		C-FILE	
25X1C			
DATE OF PICTURE 1949	SOURCE OF PICTURE 		
CLASSIFICATION CONF			
CAPTIONED BY MCM	VERIFIED BY		
Approved For Release 1999/09/09 : CIA-RDP78-05867A000100240034-6			
FORM NO. 63 SEP 1948			
CAPTION REPORT			

CIA PHOTO ACCESSION NO. 1		LOT NO.	DATE
110341		6	1953
Approved For Release 1999/09/09 : CIA-RDP78-05867A000100240034-6			
AREA (LAT)	COUNTRY	PROVINCE	PLACE
47N	USSR / EUROPEAN RSFSR	KUYBYSHEV	OBLAST / KUYBYSHEV
GEOGRAPHIC COORDINATES		MAP REFERENCE	
53:12 N 50:09 E		C-FILE	
TITLE			
HYDROELECTRIC POWER PLANT CONSTRUCTION			
OF MAIN BUILDING			
25X1C			
DATE OF PICTURE	SOURCE OF PICTURE		
OCT., 1953			
CLASSIFICATION			
CONF.			
CAPTIONED BY		VERIFIED BY	
			
FORM NO. 10131 Approved For Release 1999/09/09 : CIA-RDP78-05867A000100240034-6			
SEP 1948			
CAPTION REPORT			

CIA PHOTO ACCESSION NO. 1

110342
Approved For Release 1999/09/09 : CIA-RDP78-05867A000100240034-6

AREA (A) USSR/S. EUROPEAN RSFSR/ASTRAKHAN OBLAST/ASTRAKHAN
COUNTRY PROVINCE PLACE

GEOGRAPHIC COORDINATES 46:21N 48:03E
MAP REFERENCE

TITLE PORT- UNLOADING CARGO. C-FILE

25X1C


DATE OF PICTURE SOURCE OF PICTURE

CLASSIFICATION CONF.

CAPTIONED BY VERIFIED BY

FORM NO. 10-53 Approved For Release 1999/09/09 : CIA-RDP78-05867A000100240034-6
SEP 1946

CAPTION REPORT

CIA (PHOTO ACCESSION NO.)		LOT NO.	DATE
Approved For Release 1999/09/09 : CIA-RDP78-05867A000100240034-6			
AREA (AMS NO.)	COUNTRY	PROVINCE	PLACE
29N/	USSR/ASIATIC RSFSR/	NOVOSIBIRSK	OBLAST/NOVOSIBIRSK
GEOGRAPHIC COORDINATES		MAP REFERENCE	
55:02N 87:53E		C-FILE	
TITLE			
ELECTRICAL EQUIPMENT PLANT. MACHINES FOR SEPARATING COCOONS.			
25X1C			
DATE OF PICTURE	SOURCE OF		
Oct, 1953			
CLASSIFICATION			
CONF.			
CAPTIONED BY		VERIFIED BY	
Approved For Release 1999/09/09 : CIA-RDP78-05867A000100240034-6			
FORM NO. SEP 1946 60-53		CAPTION REPORT	