

| | | | | | |
|--|-----------|----------------|---------------|----------|--|
| CIA (PHOTO ACCESSION NO.) | | LOT NO. | | DATE | |
| 100022 | | D-873A | | 29 53/32 | |
| Approved For Release 1999/09/09 : CIA-RDP78-05867A000100240031-9 | | | | | |
| AREA (AMS NO.) | COUNTRY | PROVINCE | PLACE | | |
| AL | HONG KONG | | ABERDEEN | | |
| GEOGRAPHIC COORDINATES | | | MAP REFERENCE | | |
| 22.15N 114.09E | | | C | | |
| TITLE | | | | | |
| | | | | | |
| | | | | | |
| | | | | | |
| | | | | | |
| | | | | | |
| 25X1C | | | | | |
| DATE OF PICTURE | | SOURCE | | | |
| Feb - Mar. 1952 | | [REDACTED] | | | |
| CLASSIFICATION | | | | | |
| Secret C | | | | | |
| CAPTIONED BY | | | VERIFIED BY | | |
| [Signature] | | | [Signature] | | |
| Approved For Release 1999/09/09 : CIA-RDP78-05867A000100240031-9 | | | | | |
| FORM NO. 60-53 | | CAPTION REPORT | | | |
| SEP 1946 | | [Signature] | | | |

| | | | |
|---|-----------------------------|---------------------------|-------------------------|
| CIA (PHOTO ACCESSION NO.) 100833 | | LOT NO. | DATE |
| Approved For Release 1999/09/09 : CIA-RDP78-05867A000100240031-9 53 (✓) | | | |
| AREA (AMS NO.) AL | COUNTRY HONG KONG | PROVINCE | PLACE KOWLOON |
| GEOGRAPHIC COORDINATES 22.18 N 114.10 E | | MAP REFERENCE C | |
| TITLE MAIN DOCK AREA FOR LARGE SHIPS. | | | |
| 25X1C | | | |
| DATE OF PICTURE Feb - Mar. 1952 | SOURCE OF | | |
| CLASSIFICATION Secret Conf | | | |
| CAPTIONED BY DRS | | VERIFIED BY | |
| Approved For Release 1999/09/09 : CIA-RDP78-05867A000100240031-9 | | | |
| FORM NO. SEP 1948 60-53 | CAPTION REPORT | | ★ |

| | | | |
|--|----------------|---------------|----------|
| CIA (PHOTO ACCESSION NO.) | | LOT NO. | DATE |
| 100-934 | | 09709 | 8-53 |
| Approved For Release 1999/09/09 : CIA-RDP78-05867A000100240031-9 | | | |
| AREA (AMS NO.) | COUNTRY | PROVINCE | PLACE |
| AL | HONG KONG | | VICTORIA |
| GEOGRAPHIC COORDINATES | | MAP REFERENCE | |
| 22.17N 114.09E | | C | |
| TITLE | | | |
| TOWER OF TIGER BALM GARDEN, BACK- GROUND. | | | |
| 25X1C | | | |
| DATE OF PICTURE | SOURCE | | |
| Feb-Mar. 1952 | [REDACTED] | | |
| CLASSIFICATION | | | |
| Secret Conf | | | |
| CAPTIONED BY | | VERIFIED BY | |
| Approved For Release 1999/09/09 : CIA-RDP78-05867A000100240031-9 | | | |
| FORM NO. 60-53 SEP 1948 | CAPTION REPORT | | |

| | | | |
|--|--------------------------------------|------------------------------|--------------------------------|
| CIA (PHOTO ACCESSION NO.) 108935 | | LOT NO. D-873A | DATE 11/9 |
| Approved For Release 1999/09/09 : CIA-RDP78-05867A000100240031-9 53 | | | |
| AREA (AMS NO.) 82115 | COUNTRY PHILIPPINE ISLANDS | PROVINCE LUZON IS. | PLACE RIZAL PROVINCE |
| GEOGRAPHIC COORDINATES 14.35N 121.00E | | MAP REFERENCE NIS | MANILA |
| TITLE PHILIPPINE RUNBOAT. | | | |
| 25X1C | | | |
| DATE OF PICTURE Feb - Mar 1952 | SOURCE OF | | |
| CLASSIFICATION | | | |
| CAPTIONED BY Colf | | VERIFIED BY | |
| Approved For Release 1999/09/09 : CIA-RDP78-05867A000100240031-9 | | | |
| FORM NO. SEP 1948 60-53 | CAPTION REPORT | | A |


| | | | |
|---|------------------------------|--------------------------|----------------------|
| CIA PHOTO ACCESSION NO. 109937 | | LOT NO. D-873A | DATE 9 Dec 53 |
| Approved For Release 1999/05/05 : CIA-RDP78-05867A000100240031-9 | | | |
| AREA (AMS NO.) 8211 S | COUNTRY PHILIPPINE ISLANDS | PROVINCE LUZON IS. | PLACE RIZAL PROVINCE |
| GEOGRAPHIC COORDINATES 14.35N 121.00E | | MAP REFERENCE NIS MANILA | |
| TITLE "PRESIDENT CLEVELAND" AT WHARF, DIRECTION APPROXIMATELY SOUTH | | | |
| 25X1C | | | |
| DATE OF PICTURE 26 - Mar 1952 | SOURCE OF PICTURE [REDACTED] | | |
| CLASSIFICATION Conf | | | |
| CAPTIONED BY [REDACTED] | | VERIFIED BY [REDACTED] | |
| Approved For Release 1999/09/09 : CIA-RDP78-05867A000100240031-9 | | | |
| FORM NO. 60-53 SEP 1948 | CAPTION REPORT | | [Signature] |

FY6

Approved For Release 1999/09/09 : CIA-RDP78-05867A000100240031-9

Next 2 Page(s) In Document Exempt

Approved For Release 1999/09/09 : CIA-RDP78-05867A000100240031-9

| | | | |
|--|--|---|-----------------------------|
| CIA PHOTO ACCESSION NO. 1 109941 | LOT NO. F-2000 | DATE 5 Oct 53 | CV |
| Approved For Release 1999/09/09 : CIA-RDP78-05867A000100240031-9 | | | |
| AREA (AMS NO.) 280M | COUNTRY YUGOSLAVIA | PROVINCE HRVATSKA | PLACE KRNICA (N2) |
| GEOGRAPHIC COORDINATES 44° 58' N 14° 02' E | | MAP REFERENCE NIS | |
| TITLE 6 MILES ROAD WEST OF RAKIK. LAKE BED (DRY IN SUMMER) ON LEFT OF ROAD. | | | |
| <div style="border: 1px solid black; padding: 5px; display: inline-block;"> 44° 58' 14 02 KRNICA 25X10 </div> | | <div style="border: 1px solid black; padding: 5px; display: inline-block;"> 45 48 14 19 RAKIK </div> | |
| DATE OF PICTURE 1953 | SOURCE  | | |
| CLASSIFICATION Q | | | |
| CAPTIONED BY MWB | | VERIFIED BY | |
| FORM NO. 1 Approved For Release 1999/09/09 : CIA-RDP78-05867A000100240031-9 SEP 1948 00:53 CAPTION REPORT | | | |


| | | | |
|--|---------------------------|------------------------------|-------------------------------------|
| CIA PHOTO ACCESSION NO. 1 109942 | LOT NO. F | DATE 5 Oct 53 | <input checked="" type="checkbox"/> |
| AREA (AMS NO.) 180M | COUNTRY YUGOSLAVIA | PROVINCE SLOVENIJA | PLACE ZIDANI MOST |
| GEOGRAPHIC COORDINATES 46° 06' N 15° 10' E | | MAP REFERENCE NIS | |
| TITLE RAILROAD BRIDGE 3.5 MILES SOUTH OF LJUBLJANA. ON WAY TO POSTOJNA. | | | |
| <div style="border: 1px solid black; padding: 5px; display: inline-block;"> Postojna 45 47 N 14° 14' E </div> | | | |
| DATE OF PICTURE 1953 | | SOURCE OF PI 25X1C | |
| CLASSIFICATION R | | | |
| CAPTIONED BY MKB | | VERIFIED BY | |
| FORM NO. Approved For Release 1999/09/09 : CIA-RDP78-05867A000100240031-9 SEP 1948 65-53 | | | |
| CAPTION REPORT | | | |


| | | | |
|---|--------------------|-------------------|---------------|
| CIA PHOTO ACCESSION NO. 109943 | | LOT NO. F-2008 | DATE 5 Oct 53 |
| Approved For Release 1999/09/09 : CIA-RDP78-05867A000100240031-9 | | | |
| AREA (AMS NO.) 280M | COUNTRY YUGOSLAVIA | PROVINCE HRVATSKA | PLACE OGULIN |
| GEOGRAPHIC COORDINATES 45°16' N 15°14' E | | MAP REFERENCE NIS | |
| TITLE OX-CART LOADED WITH DRIED FERNS. RAILROAD TRACKS, CENTER, CONNECT RIJEKA AND SUSAK. | | | |
| 25X1C | | | |
| DATE OF PICTURE 1953 | SOURCE [REDACTED] | | |
| CLASSIFICATION R | | | |
| CAPTIONED BY [Signature] | | VERIFIED BY | |
| FORM NO. 10133 Approved For Release 1999/09/09 : CIA-RDP78-05867A000100240031-9 SEP 1948 | | | |
| CAPTION REPORT | | | |

| | | | | | |
|--|------------|------------|---------------|------|--|
| CIA (PHOTO ACCESSION NO.) | | LOT NO. | | DATE | |
| Approved For Release 1999/09/09 : CIA-RDP78-05867A000100240031-9 | | | | | |
| AREA (AMS NO.) | COUNTRY | PROVINCE | PLACE | | |
| 280 M | YUGOSLAVIA | HRVATSKA | ZAGREB | | |
| GEOGRAPHIC COORDINATES | | | MAP REFERENCE | | |
| 45° 48' N 16° 00' E | | | c file | | |
| TITLE | | | | | |
| CEMETERY AT MIRNI GOJ. | | | | | |
| 25X1C | | | | | |
| DATE OF PICTURE | | SOURCE OF | | | |
| 1953 | | [REDACTED] | | | |
| CLASSIFICATION | | | | | |
| R | | | | | |
| CAPTIONED BY | | | VERIFIED BY | | |
| [Signature] | | | | | |
| Approved For Release 1999/09/09 : CIA-RDP78-05867A000100240031-9 | | | | | |
| FORM NO. 60-53 | | SEP 1948 | | | |
| CAPTION REPORT | | | | | |


| | | | |
|--|---------------------|----------------------|----------------|
| CIA PHOTO ACCESSION NO. 109945 | | LOT NO. E 7000 | DATE 5 Feb 53 |
| Approved For Release 1999/09/09 : CIA-RDP78-05867A000400240031-3 | | | |
| AREA (AMS NO.) 480M | COUNTRY YUGOSLAVIA | PROVINCE SRBINA | PLACE BELGRADE |
| GEOGRAPHIC COORDINATES 44° 50' N 20° 30' E | | MAP REFERENCE C file | |
| TITLE MARKET PLACE. | | | |
| 25X1C | | | |
| DATE OF PICTURE 1953 | SOURCE O [REDACTED] | | |
| CLASSIFICATION A | | | |
| CAPTIONED BY [Signature] | | VERIFIED BY | |
| Approved For Release 1999/09/09 : CIA-RDP78-05867A000400240031-3 | | | |
| FORM NO. 60-53 SEP 1948 | | | |
| CAPTION REPORT | | | |


| | | | | |
|--|-----------------------|-------------------------|------------------|--|
| CIA (PHOTO ACCESSION NO.) 108946 | | LOT NO. | DATE | |
| Approved For Release 1999/09/09 : CIA-RDP78-05867A000100240031-9 | | | | |
| AREA (AMS NO.) 292M | COUNTRY YUGOSLAVIA | PROVINCE HRVATSKA | PLACE OPATIJA | |
| GEOGRAPHIC COORDINATES 45° 20' N 14° 20' E | | MAP REFERENCE C file | | |
| TITLE HOTEL SKAVIJA . 105 ROOMS. | | | | |
| 25X1C | | | | |
| DATE OF PICTURE 1953 | SOURCE | | | |
| CLASSIFICATION R | | | | |
| CAPTIONED BY M. S. B. | | VERIFIED BY | | |
| Approved For Release 1999/09/09 : CIA-RDP78-05867A000100240031-9 | | | | |
| FORM NO. SEP 1948 60-53 | | CAPTION REPORT | | |

| | | | |
|---|--|------------------------------|-------|
| CIA (PICTO) ACCESSION NO. 1 109947 | | LOT NO. | DATE |
| AREA (LANS) 2801 YUGOSLAVIA HRVATSKA OPATIJA <small>Approved For Release 1999/09/09 : CIA-RDP78-05867A000100240031-9</small> | | | |
| GEOGRAPHIC COORDINATES 45° 20' N 14° 20' E | | PROVINCE | PLACE |
| TITLE HOTEL KVARNIR | | MAP REFERENCE file | |
| 25X1C | | | |
| DATE OF PICTURE 1953 | SOURCE OF  | | |
| CLASSIFICATION A | | | |
| CAPTIONED BY MWB | | VERIFIED BY | |
| FORM NO. 1 <small>SEP 1948</small> <small>Approved For Release 1999/09/09 : CIA-RDP78-05867A000100240031-9</small> | | | |
| CAPTION REPORT | | | |

| | | | |
|--|---|---|-------------------------------------|
| CIA (PHOTO ACCESSION NO.) 109949 | LOT NO. E-2000 | DATE 5 Oct 53 | <input checked="" type="checkbox"/> |
| Approved For Release 1999/09/09 : CIA-RDP78-05867A000100240031-9 | | | |
| AREA (AMS) 280 M | COUNTRY YUGOSLAVIA | MAP REFERENCE HRVATSKA CRNOVELJ (NR) | |
| GEOGRAPHIC COORDINATES 45° 34' N 15° 12' E NIS | | MAP REFERENCE | |
| TITLE VINEYARD 20 MILES EAST OF KOCEVJE. | | | |
| | | | |
| | | | |
| KOCEVJE | | | |
| 45 39 14 51 | | | |
| 25X1C | | | |
| DATE OF PICTURE 1953 | SOURCE OF PICTURE  | | |
| CLASSIFICATION R | | | |
| CAPTIONED BY mwb | | VERIFIED BY | |
| FORM NO. Approved For Release 1999/09/09 : CIA-RDP78-05867A000100240031-9 SEP 1948 CAPTION REPORT | | | |

| | | | | | |
|--|------------|--------------------------------|--------------------------------|---------|--|
| CIA (PHOTO ACCESSION NO.) | | LOT NO. | | DATE | |
| Approved For Release 1999/09/09 | | CIA-RDP78-05867A000100240031-9 | | 20th 53 | |
| AREA (AMS NO.) | COUNTRY | PROVINCE | PLACE | | |
| 28014 | YUGOSLAVIA | HRVATSKA | | | |
| GEOGRAPHIC COORDINATES | | | MAP REFERENCE | | |
| TITLE | | | | | |
| ON ADRIATIC COVE ALONG COASTAL HIGHWAY NEAR MIDWAY BETWEEN PAZIN AND OPATIJA. | | | | | |
| 25X1C | | | | | |
| DATE OF PICTURE | | SOURCE OF PIC | | | |
| 1953 | | [REDACTED] | | | |
| CLASSIFICATION | | | | | |
| A | | | | | |
| CAPTIONED BY | | | VERIFIED BY | | |
| Approved For Release 1999/09/09 | | | CIA-RDP78-05867A000100240031-9 | | |
| FORM NO. 60-53 SEP 1948 | | CAPTION REPORT | | | |

| | | | |
|---|------------|----------------|-----------------------|
| CIA (PHOTO ACCESSION NO.) | | LOT NO. | DATE |
| 180M | | | 5 Oct 53 |
| Approved For Release 1999/09/09 : CIA-RDP78-05867A000100240031-9 | | | |
| AREA (AMS NO.) | COUNTRY | PROVINCE | |
| 180M | YUGOSLAVIA | SLOVENIA | LAKE BLEDO |
| GEOGRAPHIC COORDINATES | | MAP REFERENCE | |
| 46°22' N 14°08' E | | | |
| TITLE | | | |
| FROM HILLS SOUTH OF TOWN. | | | |
|  | | | |
| 25X1C | | | |
| DATE OF PICTURE | SOURCE OF | | |
| 1953 | [REDACTED] | | |
| CLASSIFICATION | | | |
| A | | | |
| CAPTIONED BY | | VERIFIED BY | |
| [Signature] | | | |
| Approved For Release 1999/09/09 : CIA-RDP78-05867A000100240031-9 | | | |
| FORM NO. 60-53 SEP 1948 | | CAPTION REPORT | |

| | | | | |
|--|--|--|--------------|------|
| PHOTO ACCESSION NO. 1 109952 | | LOT NO. | DATE | |
| AREA (AWS NO.) | | APPROVED FOR RELEASE 1999/09/09 : CIA-RDP78-05867A000100240031-9 | | 5853 |
| GEOGRAPHIC COORDINATES | | PROVINCE | PLACE | |
| 45° 14' N 13° 56' E | | HRVATSKA | PAZIN | |
| TITLE | | MAP REFERENCE | | |
| DIRECTION EAST. | | NIS | | |
| DATE OF PICTURE | | SOURCE OF | | |
| 1953 | |  | | |
| CLASSIFICATION | | | | |
| A | | | | |
| CAPTIONED BY | | | | |
| MAB | | | | |
| FORM NO. 80-53 SEP 1948 | | VERIFIED BY | | |
| Approved For Release 1999/09/09 : CIA-RDP78-05867A000100240031-9 | | | | |
| CAPTION REPORT | | | | |

| | | | |
|---|-----------------------|----------------------|-------|
| CIA PHOTO ACCESSION NO. 1 109953 | | LOT NO. | DATE |
| Approved For Release 1999/09/09 : CIA-RDP78-05867A000100240031-9 | | | |
| AREA (AMS NO. 1) 280 M | COUNTRY YUGOSLAVIA | PROVINCE HRVATSKA | PLACE |
| GEOGRAPHIC COORDINATES | | MAP REFERENCE | |
| TITLE HILL SMALL TOWN 15 MILES EAST OF PAZIN. ROAD IN FOREGROUND. | | | |
| 25X1C | | | |
| DATE OF PICTURE 1953 | SOURCE OF | | |
| CLASSIFICATION R | | | |
| CAPTIONED BY MAB | | VERIFIED BY | |
| FORM NO. Approved For Release 1999/09/09 : CIA-RDP78-05867A000100240031-9 SEP 1948 60-53 | | | |
| CAPTION REPORT | | | |

CIA PHOTO ACCESSION NO. 109954
Approved For Release 1999/09/09 : CIA-RDP78-05867A000100240031-9
E-1640 26 Oct. 1953 ✓

AREA (ANS NO.) 4229 M COUNTRY SWITZERLAND PROVINCE AARGAU PLACE BADEN

GEOGRAPHIC COORDINATES 47 28N 08 18E MAP REFERENCE c. file

TITLE
BROWN, BOVERI AND CO., LTD. LABORATORY.
HIGH TENSION TESTING OF INSULATORS.

DATE OF PICTURE _____ SOURCE OF PICTURE CIA LIB, Science et Avenir, July '53, pg. 298. lower

CLASSIFICATION ~~RESTRICTED~~
SECURITY INFORMATION
CAPTIONED BY Approved For Release 1999/09/09 : CIA-RDP78-05867A000100240031-9

| | | | |
|--|-------------|--|-----------|
| CIA (PHOTO ACCESSION NO.) | | LOT NO. | |
| Approved For Release | | 1999/09/09 : CIA-RDP78-05867A000100240031-9 | |
| AREA (AMS NO.) | COUNTRY | PROVINCE | PLACE |
| | Switzerland | not given | not given |
| GEOGRAPHIC COORDINATES | | MAP REFERENCE | |
| | | | |
| TITLE | | | |
| <p>High tension testing of insulators at the Brown-Boveri laboratory in Switzerland</p> <p>(Both photographs, page 299)</p> <p style="text-align: right;">(Hamer)</p> | | | |
| DATE OF PICTURE | | SOURCE OF PICTURE | |
| not given | | Science et Avenir, No 77, July 1953 | |
| CLASSIFICATION | | | |
| 25X Classified R | | | |
| CAPTIONED BY | | base 1999/09/09 : CIA-RDP78-05867A000100240031-9 | |
| FORM NO. | | | |
| SEP 19 | | CAPTION REPORT | |

| | | | |
|--|---------|---|--------------------|
| CIA PHOTO ACCESSION NO. 1 | | LOT NO. | DATE |
| Approved For Release 1999/09/09 : CIA-RDP78-05867A000100240031-9 | | 1953 | 26 Oct. 1953 |
| AREA (AMS NO.) | COUNTRY | PROVINCE | PLACE |
| 546 M | FRANCE | SEINE | FONTENAY-AUX-ROSES |
| GEOGRAPHIC COORDINATES | | MAP REFERENCE | |
| 48 47 N 2 18 E | | c file | |
| TITLE | | | |
| ELECTRICITE DE FRANCE LABORATORY | | | |
| 2 MIL. VOLTS BETWEEN TWO COPPER SPHERES | | | |
| AT DISTANCE OF 1 METER 20 CENTIMETERS. | | | |
| DATE OF PICTURE | | SOURCE OF PICTURE | |
| — | | CIA LIB., Science et Avenir, July 53, pg. 289 | |
| CLASSIFICATION RESTRICTED | | | |
| SECURITY INFORMATION | | | |
| CAPTIONED BY | | VERIFIED BY | |
| Approved For Release 1999/09/09 : CIA-RDP78-05867A000100240031-9 | | | |
| FORM NO. 50-53 | | | |
| CAPTION REPORT | | | |

| | | | |
|--|---|------------------------|----------------------------|
| CIA (PHOTO ACCESSION NO.) 108956 | | LOT NO. Fontenay | DATE 26 Oct 1953 ✓ |
| Approved For Release 1999/09/09 : CIA-RDP78-05867A000100240031-9 | | | |
| AREA (AMS NO.) 546 M | COUNTRY FRANCE | PROVINCE SEINE | CITY FONTENAY-AUX-ROSES |
| GEOGRAPHIC COORDINATES 48 47 N 2 18 E | | MAP REFERENCE c fle | |
| TITLE ELECTRICITE DE FRANCE LABORATORY, TRANSFORMER. COPPER SPHERES, 1 METER IN DIAMETER, FORE- GROUND. UPPER BALL SUPPORTED BY THREE BAKELITE RODS. | | | |
| DATE OF PICTURE _____ | SOURCE OF PICTURE CIA LIB, Science et Technique, July '53, pg. 300 upper | | |
| CLASSIFICATION RESTRICTED SECURITY INFORMATION | | | |
| CAPTIONED BY | | VERIFIED BY | |
| Approved For Release 1999/09/09 : CIA-RDP78-05867A000100240031-9 | | | |
| FORM NO. 60-53 SEP 1948 | | CAPTION REPORT | |

| | | | |
|--|---------|--|----------|
| CIA PHOTO ACCESSION NO. 1 | | LOT NO. | |
| Approved For Release | | 1999/09/09 : CIA-RDP78-05867A000100240031-9 | |
| AREA (AMS NO.) | COUNTRY | PROVINCE | PLACE |
| | France | | Fontenay |
| GEOGRAPHIC COORDINATES | | MAP REFERENCE | |
| | | | |
| TITLE | | | |
| The large transformer of the E.D.F. (Electricite de France) laboratory at | | | |
| Fontenay, 10 kilometers from Paris. In the foreground, the copper spheres, | | | |
| one meter in diameter, of the spark meter. The upper ball is supported by | | | |
| three bakelite rods. | | | |
| (Photograph upper left, page 300) | | | |
| DATE OF PICTURE | | SOURCE OF PICTURE | |
| Not given | | Science et Avenir, No 77, July 1953 | |
| CLASSIFICATION | | | |
| 25X1G Secret | | | |
| CAPTIONED BY | | REF ID: A66355 | |
| [REDACTED] | | se 1999/09/09 : CIA-RDP78-05867A000100240031-9 | |
| FORM NO. 104 | | SEP 1946 60-53 | |

CAPTION REPORT

Approved For Release 1999/09/09 : CIA-RDP78-05867A000100240031-9

| | | | | |
|---|---------|---|--------------------|-----------|
| CIA (PHOTO ACCESSION NO.) | | LOT NO. | | DATE |
| 109957 | | 2704 | | 26 Oct 53 |
| AREA (AMS NO.) | COUNTRY | PROVINCE | PLACE | |
| 546 M | FRANCE | SEINE | FONTENAY-AUX-ROSES | |
| GEOGRAPHIC COORDINATES | | MAP REFERENCE | | |
| 48 47 N 2 18 E | | a fix | | |
| TITLE | | | | |
| ELECTRICITE DE FRANCE LABORATORY. ROOM FOR HIGH TENSION EXPERIMENTS UNDER SPECIFIC WEATHER CONDITIONS. COLD AIR TUBES, UPPER LEFT. CONDUITS, FEEDING ARTIFICIAL FOG MAKER BELOW, RIGHT. FACING CONDUITS IS RAIN-CREATING APPARATUS AND "SCAFFOLD" FOR MEASURING RATE OF RAINFALL. | | | | |
| DATE OF PICTURE | | SOURCE OF PICTURE | | |
| — | | CIA LIB, Science et Revue, July '53, pg 300 lower | | |
| CLASSIFICATION RESTRICTED | | | | |
| SECURITY INFORMATION | | | | |
| CAPTIONED BY | | VERIFIED BY | | |
| Approved For Release | | 1999/09/09 : CIA-RDP78-05867A000100240031-9 | | |
| FORM NO. 60-53 SEP 1948 | | CAPTION REPORT | | |

| | | | |
|--|------------------------------------|---------------|----------|
| CIA (PHOTO ACCESSION NO.) | | LOT NO. | |
| Approved For Release 1999/09/09 : CIA-RDP78-05867A000100240031-9 | | | |
| AREA (AMS NO.) | COUNTRY | PROVINCE | PLACE |
| | France | | Fontenay |
| GEOGRAPHIC COORDINATES | | MAP REFERENCE | |
| TITLE | | | |
| <p>The "bad weather room" for high tension experiments under specific weather conditions. The tubes at the upper part of the wall are used for the injection of cold air into the chamber; at the right, conduits leading the artificial fog maker below. In front of these conduits is the apparatus for creating rain and the "scaffold" for measuring the rate of rainfall. (Location: Electricite de France laboratory at Fontenay). (Photograph lower right, page 200)</p> | | | |
| DATE OF PICTURE | SOURCE OF PICTURE | | |
| Not given | Science et Avenir, No 77 July 1953 | | |
| CLASSIFICATION | | | |
| 25X16 Declassified | | | |
| CAPTIONED BY | | VERIFIED BY | |
| [REDACTED] | | [REDACTED] | |
| Approved For Release 1999/09/09 : CIA-RDP78-05867A000100240031-9 | | | |
| FORM N 80-53 SEP 1948 | | | |
| CAPTION REPORT | | | |

| | | | |
|---|-------------------|-------------------------|-----------------------------|
| CIA PHOTO ACCESSION NO. 1 19998 | | LOW | DATE 1953 |
| Approved For Release 1999/09/09 : CIA-RDP78-05867A000100240031-9 | | | |
| AREA (AWS NO. 1) 546 M | COUNTRY FRANCE | PROVINCE SEINE | PLACE MONTENAY-AUX-ROSES |
| GEOGRAPHIC COORDINATES 48 47 N 2 18 E | | MAP REFERENCE c file | |
| TITLE ELECTRICITE DE FRANCE LABORATORY. CAM | | | |
| SHAFT, PRODUCING PRECISE LONG-DISTANCE CONTROL OF CONTACTS CREATING SHORT CIRCUITS. | | | |
| 25X1C | | | |
| DATE OF PICTURE | [REDACTED] | | |
| CLASSIFICATION RESTRICTED SECURITY INFORMATION | | | |
| CAPTIONED BY Approved For Release 1999/09/09 : CIA-RDP78-05867A000100240031-9 | VERIFIED BY | | |
| FORM NO. 60-53 SEP 1948 | CAPTION REPORT | | |

| | | | | | |
|---|---------|-------------------------------------|----------|------|--|
| CIA (PHOTO ACCESSION NO.) | | LO | | DATE | |
| Approved For Release 1999/09/09 : CIA-RDP78-05867A000100240031-9 | | | | | |
| AREA (ANS) | COUNTRY | PROVINCE | PLACE | | |
| | France | | Fontenay | | |
| GEOGRAPHIC COORDINATES | | MAP REFERENCE | | | |
| TITLE | | | | | |
| The can shift which gives precise, long-distance control of contacts creating | | | | | |
| the short circuits. (E.D.F. laboratory at Fontenay, 10 kilometers from Paris) | | | | | |
| (Photograph second from top, page 301) | | | | | |
| | | | | | |
| | | | | | |
| DATE OF PICTURE | | SOURCE OF PICTURE | | | |
| Not given | | Science et Avenir, No 77, July 1953 | | | |
| CLASSIFICATION | | | | | |
| 25X1C Unclassified | | | | | |
| CAPTIONED BY | | VERIFIED BY | | | |
| [REDACTED] | | [REDACTED] | | | |
| FORM NO. 100-104-101 Approved For Release 1999/09/09 : CIA-RDP78-05867A000100240031-9 | | | | | |
| SEP 1948 60353 | | | | | |
| CAPTION REPORT | | | | | |

| | | | | | |
|--|--|--|---------------|--------------------|--------------|
| CIA (PHOTO ACCESSION NO.) | | Approved For Release 1999/09/09 : CIA-RDP78-05867A000100240031-9 | | DATE | 36 Oct. 1953 |
| AREA (AMS NO.) | | COUNTRY | PROVINCE | PLACE | |
| 546 M | | FRANCE | SEINE | FONTENAY-AUX-ROSES | |
| GEOGRAPHIC COORDINATES | | | MAP REFERENCE | | |
| 48 47 N 2 18 E | | | c file | | |
| TITLE | | | | | |
| ELECTRICITE DE FRANCE LABORATORY, SHORT CIRCUIT CONTROL PANEL, CAM SHAFT, FOREGROUND. TESTING STANDS, IN BACKGROUND BEHIND WINDOWS, ARE SEPARATED BY SPLINTER-PROOF SHIELDS. | | | | | |
| DATE OF PICTURE | | SOURCE OF PICTURE | | | |
| _____ | | CIA/IB; Science et Avenir July '53 / pg 301 (upper right) | | | |
| CLASSIFICATION | | | | | |
| RESTRICTED SECURITY INFORMATION | | | | | |
| CAPTIONED BY | | | VERIFIED BY | | |
| Approved For Release 1999/09/09 : CIA-RDP78-05867A000100240031-9 | | | | | |
| FORM NO. 60-53 SEP 1948 | | CAPTION REPORT | | | |

| | | | |
|--|---------|--|----------|
| CIA (PHOTO ACCESSION NO.) | | LOT NO. | |
| Approved For Release | | 1999/09/09 : CIA-RDP78-05867A000100240031-9 | |
| AREA (AMS NO.) | COUNTRY | PROVINCE | PLACE |
| | France | | Fontenay |
| GEOGRAPHIC COORDINATES | | MAP REFERENCE | |
| | | | |
| TITLE | | | |
| Short circuit control panel of the E.D.F. (Electricite de France) laboratory | | | |
| at Fontenay. In the foreground, the cam shaft for making contacts automatically. | | | |
| In the background, behind the windows, the testing stands separated by splinter- | | | |
| proof shields. | | | |
| (Photograph at upper right on page 301) | | | |
| DATE OF PICTURE | | SOURCE OF PICTURE | |
| Not given | | Science et Avenir, No 77, July 1953 | |
| CLASSIFICATION | | | |
| Classified | | | |
| CAPTIONED BY | | se 1999/09/09 : CIA-RDP78-05867A000100240031-9 | |
| FORM NO. 60-53 | | SEP 1948 | |

CAPTION REPORT

| | | | |
|--|---------|--|--------------------|
| CIA PHOTO ACCESSION NO. 1 | | COY. NO. | DATE |
| 109960 | | 27070 | 28 Oct. 1953 |
| Approved For Release 1999/09/09 : CIA-RDP78-05867A000100240031-9 | | | |
| FRAME (AMS NO. 1) | COUNTRY | PROVINCE | PLACE |
| 546 M | FRANCE | SEINE | FONTENAY-AUX-ROSES |
| GEOGRAPHIC COORDINATES | | MAP REFERENCE | |
| 48 47 N 2 18 E | | c file | |
| TITLE | | | |
| ELECTRICITE DE FRANCE LABORATORY. BUILDING | | | |
| FOR MEASUREMENTS IN SHORT CIRCUITS. | | | |
| SUNKEN ADVANCED OBSERVATION POST, FOREGROUND. | | | |
| DATE OF PICTURE | | SOURCE OF PICTURE | |
| _____ | | CIA HQ, Science et Armes, July 53, pg. 302 | |
| CLASSIFICATION RESTRICTED | | | |
| SECURITY INFORMATION | | | |
| CAPTIONED BY | | VERIFIED BY | |
| Approved For Release 1999/09/09 : CIA-RDP78-05867A000100240031-9 | | | |
| FORM NO. 60-53 SEP 1948 | | | |
| CAPTION REPORT | | | |

| | | | |
|---|---------|-------------------------------------|----------|
| CIA (PHOTO ACCESSION NO.) | | LOT NO. | |
| Approved For Release 1999/09/09 : CIA-RDP78-05867A000100240031-9 | | | |
| AREA (AMS NO.) | COUNTRY | PROVINCE | PLACE |
| | France | | Fontenay |
| GEOGRAPHIC COORDINATES | | MAP REFERENCE | |
| TITLE | | | |
| E.S.F. laboratory Building, Fontenay , for measurements in the "kingdom of short circuits" <i>(E.S.F. laboratory at Fontenay)</i> Sunken advanced observation post in the foreground. (Photograph at right center, page 302.) | | | |
| DATE OF PICTURE | | SOURCE OF PICTURE | |
| Not given | | Science et Avenir, No 77, July 1953 | |
| CLASSIFICATION | | | |
| 25X1C Declassified | | | |
| CAPTIONED BY | | APPROVED BY | |
| [Redacted] | | [Redacted] | |
| Approved For Release 1999/09/09 : CIA-RDP78-05867A000100240031-9 | | | |
| FORM NO. 60-53 SEP 1948 | | | |


CAPTION REPORT

| | | | |
|--|-------------------|---|-----------------------------|
| CIA (PHOTO ACCESSION NO.) 10996 | | LOT NO. 210031-9 | DATE 26 Oct. 1953 |
| Approved For Release 1999/09/09 : CIA-RDP78-05867A000100240031-9 | | | |
| AREA (AMS NO.) 546 M1 | COUNTRY FRANCE | PROVINCE SEINE | PLACE FONTENAY-AUX-ROSES |
| GEOGRAPHIC COORDINATES 48 47 N 2 18 E | | MAP REFERENCE c file | |
| TITLE ELECTRICITE DE FRANCE LABORATORY. OIL CIRCUIT BREAKER FOR 225,000 VOLTS ON SHORT CIRCUIT TESTING STAND. | | | |
| DATE OF PICTURE | | SOURCE OF PICTURE CIA LIB; Service et Avenir, #77, July '53 pg 302 lower left | |
| CLASSIFICATION RESTRICTED SECURITY INFORMATION | | | |
| CAPTIONED BY Approved For Release 1999/09/09 : CIA-RDP78-05867A000100240031-9 | | VERIFIED BY | |
| FORM NO. 60-53 SEP 1948 | | CAPTION REPORT | |

| | | | |
|---|---------|---|----------|
| CIA (PHOTO ACCESSION NO.) | | LOT NO. | |
| Approved For Release | | 1999/09/09 : CIA-RDP78-05867A000100240031-9 | |
| AREA (AMS NO.) | COUNTRY | PROVINCE | PLACE |
| | France | | Fontenay |
| GEOGRAPHIC COORDINATES | | MAP REFERENCE | |
| TITLE | | | |
| Oil circuit breaker for 225,000 volts on the short circuit testing stand of the | | | |
| E.D.E. laboratory. | | | |
| (Photograph at lower left of page 302) | | | |
| | | | |
| | | | |
| DATE OF PICTURE | | SOURCE OF PICTURE | |
| Not given | | Science et Avenir, No 77, July 1953 | |
| CLASSIFICATION 25X1C | | | |
| Unclassified | | | |
| CAPTIONED BY | | REF ID: A66349 | |
| [REDACTED] | | e 1999/09/09 : CIA-RDP78-05867A000100240031-9 | |
| FORM NO. 60-53 | | SEP 1948 | |

CAPTION REPORT

| | | | |
|--|-------------------------|--|----------------------------|
| CIA (PHOTO ACCESSION NO.) 109962 | | LOT NO. 572331 | DATE 30 Nov 53 |
| Approved For Release 1999/09/09 : CIA-RDP78-05867A000100240031-9 | | | |
| AREA (AWS NO.) 455 U | COUNTRY INDIA | PROVINCE PUNJAB | PLACE CHANDIGARH |
| GEOGRAPHIC COORDINATES 30.44N 76.55E | | MAP REFERENCE NIS | |
| TITLE NEW CAPITAL OF PUNJAB, INAUGURATED OCTOBER 7. ONE OF THE BUNGALOWS DESIGNED FOR MINISTERS. | | | |
| DATE OF PICTURE <i>[Signature]</i> | | SOURCE OF PICTURE Illustrated London News, 24 Oct 53 | |
| CLASSIFICATION REST p. 53 - 60 left | | | |
| CAPTIONED BY <i>[Signature]</i> | | VERIFIED BY | |
| Approved For Release 1999/09/09 : CIA-RDP78-05867A000100240031-9 | | | |
| FORM NO. 60-53 SEP 1948 | | CAPTION REPORT | |

| | | | |
|--|-------------------------|--|----------------------------|
| CIA (PHOTO ACCESSION NO.) 109963 | | LOT NO. | DATE |
| Approved For Release 1999/09/09 : CIA-RDP78-05867A000100240031-9 | | 5 | 25 Oct 53 |
| AREA (AGS NO.) 455 U | COUNTRY INDIA | PROVINCE PUNJAB | PLACE CHANDIGARH |
| GEOGRAPHIC COORDINATES 30.44N 76.55E | | MAP REFERENCE NIS | |
| TITLE NEW CAPITAL OF PUNJAB, INAUGURATED OCTOBER 7. FLATS FOR GOVERNMENT EMPLOYEES. | | | |
| DATE OF PICTURE  | | SOURCE OF PICTURE Illustrated London News, 24 Oct 53 | |
| CLASSIFICATION Rest | | | |
| CAPTIONED BY POS | | VERIFIED BY G. 53-top reflet | |
| FORM NO. 00.53 SEP 1948 | | | |
| Approved For Release 1999/09/09 : CIA-RDP78-05867A000100240031-9 | | | |
| CAPTION REPORT | | | |

| | | | |
|---|--------------|--|-------------------|
| CIA (PHOTO ACCESSION NO.) 109964 | | LOT NO. | DATE |
| Approved For Release 1999/09/09 : CIA-RDP78-05867A000100240031-9 | | F-833 | Nov 53 |
| AREA (LAND) | COUNTRY | PROVINCE | PLACE |
| 455U | INDIA | PUNJAB | CHANDIGARH |
| GEOGRAPHIC COORDINATES | | MAP REFERENCE | |
| 30.44 N 76.55 E | | N 15 | |
| TITLE | | | |
| NEW CAPITAL OF PUNJAB, INAUGURATED | | | |
| OCTOBER 7. ENGINEERING COLLEGE, | | | |
| AT PRESENT USED BY PUNJAB | | | |
| STATE ASSEMBLY FOR LEGISLATIVE | | | |
| SESSIONS. | | | |
| DATE OF PICTURE | | SOURCE OF PICTURE | |
| | | Illustrated London News 24 Oct 53 | |
| CLASSIFICATION | | | |
| Secret | | | |
| CAPTIONED BY | | VERIFIED BY | |
| DCS | | p. 53-center | |
| FORM NO. Approved For Release 1999/09/09 : CIA-RDP78-05867A000100240031-9 | | | |
| SEP 1948 80-53 | | | |
| CAPTION REPORT | | | |

| | | | |
|---|-------------------------|--|--|
| CIA (PHOTO ACCESSION NO.) 109965 | | LOT NO. E-233 | DATE 20 Nov 53 <input checked="" type="checkbox"/> |
| Approved For Release 1999/09/09 : CIA-RDP78-05867A000100240031-9 | | | |
| AREA (AMS NO.) 455U | COUNTRY INDIA | PROVINCE PUNJAB | PLACE CHANDIGARH |
| GEOGRAPHIC COORDINATES 30.44N 76.55E | | MAP REFERENCE N15 | |
| TITLE NEW CAPITAL OF PUNJAB, INAUGURATED OCTOBER 7. MESSAGE FROM PREMIER NEHRU. | | | |
| DATE OF PICTURE <i>[wavy line]</i> | | SOURCE OF PICTURE Illustrated London News, 24 Oct 53 | |
| CLASSIFICATION Rest | | | |
| CAPTIONED BY DES | | VERIFIED BY p. 53 - bottom left | |
| Approved For Release 1999/09/09 : CIA-RDP78-05867A000100240031-9 | | | |
| FORM NO. 60-53 SEP 1948 | | | |
| CAPTION REPORT | | | |

| | | | |
|--|------------------------------------|----------------------|---------------------|
| CIA (PHOTO ACCESSION NO.) 109966 | | LOT NO. | DATE |
| Approved For Release 1999/09/09 : CIA-RDP78-05867A000100240031-9 | | | |
| AREA (AMS NO.) 455 U | COUNTRY INDIA | PROVINCE PUNJAB | PLACE CHANDIGARH |
| GEOGRAPHIC COORDINATES 30.44 N 76.55 E | | MAP REFERENCE NIS | |
| TITLE NEW CAPITAL OF PUNJAB, INAUGURATED OCTOBER 7. SECRETARIAT BUILDING. | | | |
| DATE OF PICTURE | SOURCE OF PICTURE | | |
| | Illustrated London News, 24 Oct 53 | | |
| CLASSIFICATION | p. 53 - bottom right | | |
| CAPTIONED BY | VERIFIED BY | | |
| Approved For Release 1999/09/09 : CIA-RDP78-05867A000100240031-9 | | | |
| FORM NO. SEP 1948 80-53 | CAPTION REPORT | | |

FY6

Approved For Release 1999/09/09 : CIA-RDP78-05867A000100240031-9

Next 4 Page(s) In Document Exempt

Approved For Release 1999/09/09 : CIA-RDP78-05867A000100240031-9

CIA (PHOTO ACCESSION NO.) **Approved For Release 1999/09/09 : CIA-RDP78-05867A000100240031-9** LOT NO. **E-2575** **7 JAN. 1955** C

AREA (AMS NO.) **6615** COUNTRY **SAUDI ARABIA** PROVINCE **JEDDAH** PLACE **JEDDAH**

GEOGRAPHIC COORDINATES **21 30 N 39 12 E** MAP REFERENCE **C FILE**

TITLE

AIR DJIBOUTI PLANE CARRYING AFGHANS ON PILGRIMAGE TO MECCA.

25X1C

DATE OF PICTURE **PROBABLY 1953** [REDACTED]

CLASSIFICATION **~~C~~**

CAPTIONED BY **Approved For Release 1999/09/09 : CIA-RDP78-05867A000100240031-9**

FORM NO. 60-53
SEP 1948

CAPTION REPORT

| | | | |
|--|-------------|---------------|-------------|
| CIA (PHOTO ACCESSION NO.) | | LOT NO. | |
| Approved For Release 1999/09/09 : CIA-RDP78-05867A000100240031-9 | | E-2573 | |
| AREA (AMS NO.) | COUNTRY | PROVINCE | PLACE |
| 1 U | AFGHANISTAN | | 4 JAN. 1953 |
| GEOGRAPHIC COORDINATES | | MAP REFERENCE | |
| TITLE | | | |
| MEETING OF PASHTUNIS, FRONTIER TRIBESMEN DESIRING FORMATION OF THEIR OWN NATIONAL STATE. | | | |
| 25X1C | | | |
| DATE OF PICTURE | [REDACTED] | | |
| PROBABLY 1953 | | | |
| CLASSIFICATION | | | |
| C | | | |
| CAPTIONED BY | | APPROVED BY | |
| Approved For Release 1999/09/09 : CIA-RDP78-05867A000100240031-9 | | | |
| FORM NO. 60-53 SEP 1948 | | | |

CAPTION REPORT

| | | | |
|--|--|--|--|
| CIA (PHOTO ACCESSION NO.) | | Approved For Release 1999/09/09 : CIA-RDP78-05867A000100240031-9 | |
| AREA (AMS NO.) | LOT NO. | DATE | |
| | E-2575 | 4 JAN. 1953 | |
| COUNTRY | PROVINCE | PLACE | |
| AFGHANISTAN | | KABUL | |
| GEOGRAPHIC COORDINATES | | MAP REFERENCE | |
| 34 31 N 69 11 E | | C FILE | |
| TITLE | | | |
| CANAL AT LEFT IS PART OF CITY WATER SUPPLY SYSTEM. | | | |
| 25X1C | | | |
| DATE OF PICTURE | | | |
| PROBABLY 1953 | | | |
| CLASSIFICATION | | | |
| | | | |
| CAPTIONED BY | Approved For Release 1999/09/09 : CIA-RDP78-05867A000100240031-9 | | |
| FORM NO. 60-53 SEP 1948 | | | |

CAPTION REPORT

Approved For Release 1999/09/09 : CIA-RDP78-05867A000100240031-9

CIA (PHOTO ACCESSION NO.) LOT NO.

AREA (AMS NO.) COUNTRY PROVINCE PLACE

14 AFGHANISTAN 4 JAN. 1953 KABUL

GEOGRAPHIC COORDINATES MAP REFERENCE

34 31 N 69 11 E C FILE

TITLE

TRAFFIC POLICEMAN.

25X1C

DATE OF PICTURE

PROBABLY 1953

CLASSIFICATION

C

CAPTIONED BY

Approved For Release 1999/09/09 : CIA-RDP78-05867A000100240031-9

FORM NO. 60-53 SEP 1948

CAPTION REPORT

| | | | |
|--|-------------|--|-------|
| CIA (PHOTO ACCESSION NO.) | | LOT NO. | |
| Approved For Release 1999/09/09 : CIA-RDP78-05867A000100240031-9 | | E-2513 | |
| AREA (AMS NO.) | COUNTRY | PROVINCE | PLACE |
| 14 | AFGHANISTAN | | KABUL |
| GEOGRAPHIC COORDINATES | | MAP REFERENCE | |
| 34 31 N 69 11 E | | C FILE | |
| TITLE | | | |
| | | | |
| | | | |
| | | | |
| | | | |
| | | | |
| | | | |
| 25X1C | | | |
| DATE OF PICTURE | SOURCE | | |
| PROBABLY 1953 | [REDACTED] | | |
| CLASSIFICATION | | | |
| C | | | |
| CAPTIONED BY | | Approved For Release 1999/09/09 : CIA-RDP78-05867A000100240031-9 | |
| FORM NO. 60-53 | | SEP 1964 | |

CAPTION REPORT

| | | | | | | | | | |
|--|--|-----------------------|--|----------------------------|--|--------------------------------|--|------------|--|
| CIA PHOTO ACCESSION NO. 1 100077 | | LOT NO. 1999/09/09 | | E - 1212 | | CIA-RDP78-05867A000100240031-9 | | 13 July 53 | |
| AREA IAMS NO. 1 2131 M | | COUNTRY NORWAY | | PROVINCE TROMS | | PLACE C | | | |
| GEOGRAPHIC COORDINATES | | | | MAP REFERENCE | | | | | |
| TITLE TYPICAL SUB-ARCTIC BIRCH FOREST. | | | | | | | | | |
| not sure whether this is Norway, Sweden or Finland - 25X10 | | | | | | | | | |
| DATE OF ACQUISITION 1951 | | SOURCE | | | | | | | |
| CLASSIFICATION R | | | | | | | | | |
| CAPTIONED BY Approved E | | | | FORM NO. 00-53 SEP 1948 | | | | | |
| CAPTION REPORT | | | | | | | | | |

CIA (PHOTO ACCESSION NO.) LOT NO. DATE

109978

LOT NO.

DATE

Approved For Release 1999/09/09 : CIA-RDP78-05867A000100240031-9

AREA (ANSI NO.) 2131M

COUNTRY NORWAY

PROVINCE TROMS

PLACE GALGOJAVRE


GEOGRAPHIC COORDINATES 69° 09' N 20° 47' E

MAP REFERENCE C file

TITLE VILLAGE AT EXTREME RIGHT.

25X1C

DATE OF PICTURE August 1951




CLASSIFICATION R

CAPTIONED BY [Signature]


Approved For Release 1999/09/09 : CIA-RDP78-05867A000100240031-9


FORM NO. 60-53 SEP 1948


CAPTION REPORT

| | | | | | |
|--|--|---|--|---------------------------|--|
| CIA (PHOTO ACCESSION NO.) 109979 | | LOT NO. | | DATE <i>July 83</i> | |
| Approved For Release 1999/09/09 : CIA-RDP78-05867A000100240031-9 | | AREA (AMS NO.) 2131M | | COUNTRY NORWAY | |
| GEOGRAPHIC COORDINATES 69°09'N 20°47'E | | PROVINCE TROMS | | PLACE GALGOJARE | |
| TITLE VILLAGE IN BACKGROUND. | | MAP REFERENCE c file | | | |
| DATE OF PICTURE Aug. 1951 | | SOURCE OF  | | | |
| CLASSIFICATION A | | CAPTIONED BY MAB | | | |
| FORM NO. SEP 1948 00-53 | | Approved For Release 1999/09/09 : CIA-RDP78-05867A000100240031-9 | | | |

CAPTION REPORT

| | | | |
|---|---|--------------------------------|----------------------------|
| CIA PHOTO ACCESSION NO. 1 100980 | | LOT NO. | DATE |
| Approved for Release 1999/09/09 : CIA-RDP78-05867A000100240031-9 | | E-12-R | July 5 |
| AREA (AMS NO.) 2131 M | COUNTRY NORWAY | PROVINCE TROMS | PLACE GALGOVARRE |
| GEOGRAPHIC COORDINATES 69°09' N 20° 17' E | | MAP REFERENCE C file | |
| TITLE SUMMER VILLAGE. FISH IN LAKE INCAVE TROUT AND WALL-EYED PIKE. | | | |
| 25X1C | | | |
| DATE OF PICTURE August 1951 | SOURCE OF PICTURE  | | |
| CLASSIFICATION R | | | |
| CAPTIONED BY W. B. | | | |
| Approved for Release 1999/09/09 : CIA-RDP78-05867A000100240031-9 | | | |
| FORM NO. 60-53 SEP 1948 | CAPTION REPORT | | |

| | | | |
|--|--|---|-------------|
| CIA PHOTO ACCESSION NO. 1 | | LOT NO. | DATE |
| 10998 | | For Release 1999/09/09 - CIA-RDP78-05867A000100240031-9 | 100240031-9 |
| AREA (AKS NO.) | COUNTRY | PROVINCE | PLACE |
| 2131 M | NORWAY | TROMS | GALGOJAVRE |
| GEOGRAPHIC COORDINATES | | MAP REFERENCE | |
| 69°09' N 20°47' E | | file | |
| TITLE | | | |
| LAPPS. | | | |
| 25X1C | | | |
| DATE OF PICTURE | SOURCE OF | | |
| August 1951 |  | | |
| CLASSIFICATION | | | |
| R | | | |
| CAPTIONED BY | | VERIFIED BY | |
| [Signature] | | [Signature] | |
| Approved For Release 1999/09/09 : CIA-RDP78-05867A000100240031-9 | | | |
| FORM NO. 60-53 SEP 1948 | | | |
| CAPTION REPORT | | | |

| | | | | | |
|--|---------|--|---------------|----------|--|
| CIA (PHOTO ACCESSION NO.) | | LOT NO. | | DATE | |
| 109882 | | E | | 1951-9-3 | |
| Approved For Release 1999/09/09 : CIA-RDP78-05867A000100240031-9 | | | | | |
| AREA (AMS NO.) | COUNTRY | PROVINCE | PLACE | | |
| 1141 M | SWEDEN | NORRBOTTEN | KUMMAVUOPIO | | |
| GEOGRAPHIC COORDINATES | | | MAP REFERENCE | | |
| 68° 54' N 20° 52' E | | | 0 file | | |
| TITLE | | | | | |
| LAPP SUMMER CAMP. | | | | | |
| 25X1C | | | | | |
| DATE OF PICTURE | | SOURCE OF | | | |
| August 1951 | |  | | | |
| CLASSIFICATION | | | | | |
| R | | | | | |
| CAPTIONED BY | | | | | |
| Approved For Release 1999/09/09 : CIA-RDP78-05867A000100240031-9 | | | | | |
| FORM NO. 60-53 SEP 1948 | | | | | |
| CAPTION REPORT | | | | | |

| | | |
|--|----------------|--------------------------|
| CIA PHOTO ACCESSION NO. 109983 | LOT NO. | DATE |
| Approved For Release 1999/09/09 : CIA-RDP78-05867A000100240031-9 | | |
| AREA (AWS NO.) 1141M | COUNTRY SWEDEN | PROVINCE NORRBOTTEN |
| GEOGRAPHIC COORDINATES 68°54' N 20°52' E | | PLACE KUMMAVUOPIO |
| TITLE | | MAP REFERENCE @file (NR) |

MOUNTAIN MARSH COUNTRY.


25X1C

| | |
|-----------------------------|----------|
| DATE OF PICTURE August 1951 | SOURCE O |
|-----------------------------|----------|

| |
|-----------------------------|
| CLASSIFICATION R |
| CAPTIONED BY <i>MBB</i> |


Approved For Release 1999/09/09 : CIA-RDP78-05867A000100240031-9

CAPTION REPORT

| | | | |
|---|---|-------------------------|------------|
| CIA PHOTO ACCESSION NO. 1 109905 | | LOT NO. | DATE |
| Approved For Release 1999/05/09 : CIA-RDP78-05867A000400240031-9 | | 51212 | 12 July 53 |
| AREA IAMS NO. 1 121M | COUNTRY FINLAND | PROVINCE OULU | C |
| GEOGRAPHIC COORDINATES | | MAP REFERENCE | |
| TITLE REINDEER CORRAL BETWEEN SAANA AND KILPISJARVI. ABOUT 5000 REINDEER IN CORRAL. | | | |
| 25X1C | | | |
| DATE OF PICTURE August 1951 | SOURCE OF P  | | |
| CLASSIFICATION R Koda-12 | | | |
| CAPTIONED BY M. D. P. | | VERIFIED BY | |
| Approved For Release 1999/09/09 : CIA-RDP78-05867A000400240031-9 | | | |
| FORM NO. 60-53 SEP 1948 | CAPTION REPORT | | |

| | | |
|--|-------------|-------------------------|
| CIA (PHOTO ACCESSION NO.) | LOT NO. | DATE |
| 109986 | E-1065 A | 19 Dec 1953 <i>5/4</i> |
| Approved For Release 1999/09/09 : CIA-RDP78-05867A000100240031-9 | | |
| AREA (AMS) | COUNTRY | PLACE |
| 533 M | NETHERLANDS | NOORD HOLLAND AMSTERDAM |
| GEOGRAPHIC COORDINATES | | MAP REFERENCE |
| 52 21 N 04 55 E | | c. file |
| TITLE | | |
| ELECTRIC S.H.V. CRANE | | |
| | | |
| | | |
| | | |
| | | |
| | | 25X1C |
| <i>Rec'd & Mr. Anderson on 11/11/53</i> <i>to check</i> | | |
| DATE OF PICTURE | [REDACTED] | |
| CLASSIFICATION | [REDACTED] | |
| CAPTIONED BY | VERIFIED BY | |
| <i>MB</i> | | |
| FORM NO. 1 SEP 1948 | | |
| Approved For Release 1999/09/09 : CIA-RDP78-05867A000100240031-9 | | |
| CAPTION REPORT | | |

| | | | |
|---|-------------|---------------|-----------|
| CIA (PHOTO ACCESSION NO.) | | LOT NO. | DATE |
| 109987 | | | |
| Approved For Release 1999/09/09 : CIA-RDP78-05867A000100240031-9 1/0 | | | |
| AREA (AMS APPROVED FOR RELEASE) | COUNTRY | PROVINCE | PLACE |
| 533 M | NETHERLANDS | NOORD HOLLAND | AMSTERDAM |
| GEOGRAPHIC COORDINATES | | MAP REFERENCE | |
| 52 21N 04 55 E | | c. 10 | |
| TITLE | | | |
| COAL ^{ING} DEPOT OF STEENKOLEN-HANDELS VERENIGING COMPANY. | | | |
| 25X1C | | | |
| DATE OF PICTURE | | [REDACTED] | |
| CLASSIFICATION | | | |
| CAPTIONED BY | | VERIFIED BY | |
| [REDACTED] | | [REDACTED] | |
| FORM NO. 1001 Approved For Release 1999/09/09 : CIA-RDP78-05867A000100240031-9 SEP 1946 601 33 | | | |
| CAPTION REPORT | | | |

| | | |
|---|--|----------------------------------|
| CIA (PHOTO ACCESSION NO.) 109988 | LOT NO. <i>533 M</i> | DATE <i>14 Dec 53</i> |
| AREA (AMS) <i>533 M</i> | COUNTRY NETHERLANDS | PROVINCE NOORD HOLLAND |
| GEOGRAPHIC COORDINATES <i>52 21N 04 55 E</i> | PLACE AMSTERDAM | MAP REFERENCE <i>a file</i> |
| TITLE FLOATING BRIDGE CRANE. | | |
| 25X1C | | |
| DATE OF PICTURE <i>—</i> |  | |
| CLASSIFICATION <i>C</i> | | |
| CAPTIONED BY <i>CPK</i> | VERIFIED BY | |
| FORM NO. Approved For Release 1999/09/09 : CIA-RDP78-05867A000100240031-9 SEP 1946 50.53 CAPTION REPORT | | |

| | | |
|---|-------------|---------------|
| CIA (PHOTO ACCESSION NO.) | LOT NO. | DATE |
| 109989 | E-1065A | 10 Dec 53 |
| <small>Approved For Release 1999/09/09 : CIA-RDP78-05867A000100240031-9</small> | | |
| 4350 M | GREECE | PIRAEUS |
| GEOGRAPHIC COORDINATES | | MAP REFERENCE |
| 37 57N 23 38E | | c. file |
| TITLE | | |
| RECONSTRUCTED DRYDOCK AREA. | | |
| 25X1C | | |
| DATE OF PICTURE | [REDACTED] | |
| CLASSIFICATION | [REDACTED] | |
| CAPTIONED BY | VERIFIED BY | |
| [Signature] | [Signature] | |
| <small>FORM NO. 1 SEP 1948</small> | | |
| <small>Approved For Release 1999/09/09 : CIA-RDP78-05867A000100240031-9</small> | | |
| CAPTION REPORT | | |

CIA (PHOTO ACCESSION NO.) **109990** LOT NO. **A-106 S A** DATE **10 Dec 53**

AREA (AMA) **7350 M** **GREECE** PROVINCE **ATTIKI** PLACE **PIRAEUS**

GEOGRAPHIC COORDINATES **37 57 N 23 37 E** MAP REFERENCE **c file**

TITLE **[NEW] RECONSTRUCTION ON WATERFRONT IN FREE ZONE**

25X1C

DATE OF PICTURE


CLASSIFICATION **E**

CAPTIONED BY **ME**

VERIFIED BY

FORM NO. **Approved For Release 1999/09/09 : CIA-RDP78-05867A000100240031-9**
SEP 1948 **CAPTION REPORT**

| | | | |
|---|-------------|---------------|---------|
| CIA (PHOTO-ACCESSION NO.) | LOT NO. | DATE | |
| 109991 | 53 | 5/7/53 | |
| Approved For Release 1999/09/09 : CIA-RDP78-05867A000100240031-9 | | | |
| AREA (AMS NO.) | COUNTRY | PROVINCE | PLACE |
| 7350 M | GREECE | ATTIKI | PIRAEUS |
| GEOGRAPHIC COORDINATES | | MAP REFERENCE | |
| 37 57N 23 38E | | e pie | |
| TITLE | | | |
| BRIDGE CRANE FOR A COAL. LOADING | | | |
| 25X1C | | | |
| DATE OF PICTURE | [REDACTED] | | |
| CLASSIFICATION | [REDACTED] | | |
| CAPTIONED BY | [Signature] | | |
| VERIFIED BY | [Signature] | | |
| FORM NO. 80-53 Approved For Release 1999/09/09 : CIA-RDP78-05867A000100240031-9 | | | |
| SEP 1948 CAPTION REPORT | | | |

| | | | |
|---------------------------|--|-----------|-------|
| CIA (PHOTO ACCESSION NO.) | LOT NO. | DATE | |
| 100000 | E-1065 A | 14 Dec 53 | 460 |
| AREA (CITY) | COUNTRY | PROVINCE | PLACE |
| 280 M | YUGOSLAVIA | HRVATSKA | SPLIT |
| GEOGRAPHIC COORDINATES | MAP REFERENCE | | |
| 43 31N 16 26E | e file | | |
| TITLE | BOLINICA GRAD (CITY HOSPITAL), ULICA IVANA LUCIC LAVCUKICA. | | |
| DATE OF PICTURE | 25X1C | | |
| 1952 |  | | |
| CLASSIFICATION | Secret | | |
| CAPTIONED BY | VERIFIED BY | | |
| ZAB | | | |
| FORM NO. 100 | Approved For Release 1999/09/09 : CIA-RDP78-05867A000100240031-9 | | |
| SEP 1948 | CAPTION REPORT | | |


| | | |
|--|-------------|----------------|
| CIA (PHOTO ACCESSION NO.) | LOT NO. | DATE |
| 109993 | E-1665A | 14 Dec 53 |
| <small>AREA (AMS) Approved For Release 1999/09/09 : CIA-RDP78-05867A000100240031-9</small> | | |
| 280 M | YUGOSLAVIA | HRVATSKA SPLIT |
| GEOGRAPHIC COORDINATES | | MAP REFERENCE |
| 43 31 N 16 26 E | | e file |
| TITLE | | |
| ROAD TO MARIAN POINT, DIRECTION WEST. | | |
| 25X1C | | |
| DATE OF PICTURE | [REDACTED] | |
| 1953 | | |
| CLASSIFICATION | | |
| Secret | | |
| CAPTIONED BY | VERIFIED BY | |
| JPC | | |
| FORM NO. 109993 Approved For Release 1999/09/09 : CIA-RDP78-05867A000100240031-9 | | |
| SEP 1948 CAPTION REPORT | | |


| | | | | | | | |
|---|--------|--|-------------|---------------|----------|-------|-------|
| CIA PHOTO ACCESSION NO. 1 | 109994 | LOT NO. | F-1065-A | DATE | 1 Dec 43 | | |
| AREA TAKEN | 280 M | APPROVED FOR RELEASE 1999/09/09 : CIA-RDP78-05867A000100240031-9 | YUGOSLAVIA | PROVINCE | HRVATSKA | PLACE | SOLIN |
| GEOGRAPHIC COORDINATES | | 43 33 N | 16 30 E | MAP REFERENCE | | | NIS |
| TITLE | | | | | | | |
| CROSS ROADS NORTH OF JADRO RIVER | | | | | | | |
| | | | | | | | |
| | | | | | | | |
| | | | | | | | |
| | | | | | | | |
| 25X1C | | | | | | | |
| DATE OF PICTURE | | [REDACTED] | | | | | |
| 1952 | | | | | | | |
| CLASSIFICATION | | | | | | | |
| Secret | | | | | | | |
| CAPTIONED BY | | | VERIFIED BY | | | | |
| ZRC | | | | | | | |
| FORM NO. Approved For Release 1999/09/09 : CIA-RDP78-05867A000100240031-9 SEP 1948 | | | | | | | |
| CAPTION REPORT | | | | | | | |

| | | | | | |
|--|------------|---------------|-------------|------|--|
| CIA (PHOTO ACCESSION NO.) | | LOT NO. | | DATE | |
| 109995 | | F1465 A | | 4 0 | |
| Approved For Release 1999/09/09 : CIA RDP78-05867A000100240031-9 | | | | | |
| AREA (ANSI) | COUNTRY | PROVINCE | PLACE | | |
| 280 M | YUGOSLAVIA | HRVATSKA | SOLIN | | |
| GEOGRAPHIC COORDINATES | | MAP REFERENCE | | | |
| 43 33 N 16 30 E | | NIS | | | |
| TITLE | | | | | |
| ROAD TO SPLIT, DIRECTION EAST FROM | | | | | |
| CROSSROADS NORTH OF JADRO RIVER. | | | | | |
| 25X1C | | | | | |
| DATE OF PICTURE | | | | | |
| 1952 | | | | | |
| CLASSIFICATION | | | | | |
| Secret | | | | | |
| CAPTIONED BY | | | VERIFIED BY | | |
| JLB | | | | | |
| FORM NO. 100-53 Approved For Release 1999/09/09 : CIA RDP78-05867A000100240031-9 | | | | | |
| SEP 1948 | | | | | |
| CAPTION REPORT | | | | | |


| | | |
|---|-------------|-----------------|
| CIA (PHOTO ACCESSION NO.) | LOT NO. | DATE |
| 100006 | E-1065 B | 14 Dec 53 534 C |
| <small>AREA (ANSI Approved For Release 1999/09/09 : CIA-RDP78-05867A000100240031-0)</small> | | |
| 280 M | YUGOSLAVIA | HRVATSKA |
| GEOGRAPHIC COORDINATES | | PLACE |
| 43 33 N 16 30 E | | SOLIN |
| MAP REFERENCE | | NIS |
| TITLE | | |
| ROAD DIRECTION NORTH FROM CROSS-ROADS NORTH OF VADRO RIVER. | | |
| 25X1C | | |
| DATE OF PICTURE | [REDACTED] | |
| 1952 | | |
| CLASSIFICATION | | |
| Secret | | |
| CAPTIONED BY | VERIFIED BY | |
| 276 | | |
| FORM NO. Approved For Release 1999/09/09 : CIA-RDP78-05867A000100240031-0 | | |
| SEP 1948 69.53 CAPTION REPORT | | |

| | | |
|--|-------------|-------------------|
| CIA (PHOTO ACCESSION NO.) | LOT NO. | DATE |
| 109997 | E-1065 A | 14 Dec 53 5 1/2 C |
| Approved For Release 1999/09/09 : CIA-RDP78-05867A000100240031-9 | | |
| AREA NAME | PROVINCE | PLACE |
| 280 M | YUGOSLAVIA | HRVATSKA ZADAR |
| GEOGRAPHIC COORDINATES | | MAP REFERENCE |
| 44 07 N 15 15 E | | e file |
| TITLE | | |
| PORT AREA, DIRECTION SOUTH. END OF MOLE, LEFT | | |
| 25X1C | | |
| DATE OF PICTURE | [REDACTED] | |
| 1952 | | |
| CLASSIFICATION | | |
| Secret | | |
| CAPTIONED BY | VERIFIED BY | |
| me | | |
| FORM NO. 1048 Approved For Release 1999/09/09 : CIA-RDP78-05867A000100240031-9 | | |
| SEP 1948 CAPTION REPORT | | |

| | | | | |
|---|--|-----------------------------|--------------------------|-------------|
| CIA PHOTO ACCESSION NO. 1 100888 | | LOT NO. 1965A | DATE 1952 | 5110 |
| Approved For Release 1999/09/09 : CIA-RDP78-05867A000100240031-9 | | | | |
| AREA (AES NO.) 280M | COUNTRY YUGOSLAVIA | PROVINCE HRVATSKA | PLACE USKOPLJE | |
| GEOGRAPHIC COORDINATES 42 40 N 18 10 E | | MAP REFERENCE RUS | | |
| TITLE STEAM LOCOMOTIVE ON NARROW GAUGE RAILWAY. DUBROVNIK - SARAJEVO RAILROAD LINE. | | | | |
| 25X1C | | | | |
| DATE OF PICTURE 1952 |  | | | |
| CLASSIFICATION Secret | | | | |
| CAPTIONED BY J. Mc | | VERIFIED BY | | |
| FORM NO. 100-53 Approved For Release 1999/09/09 : CIA-RDP78-05867A000100240031-9 | | | | |
| SEP 1948 CAPTION REPORT | | | | |

| | | | |
|--|--|----------------------|-------------------|
| CIA (PHOTO ACCESSION NO.) 109999 | | LOT NO. | DATE |
| Approved For Release 1999/09/09 : CIA-RDP78-05867A000100240031-9 | | | |
| AREA (AMS NO.) 280 M | COUNTRY YUGOSLAVIA | PROVINCE HRVATSKA | PLACE USKOPLJE |
| GEOGRAPHIC COORDINATES 42 40 N 18 10 E | | MAP REFERENCE NES | |
| TITLE FREIGHT CARS ON NARROW GAUGE RAILWAY. DUBROVNIK - SARAJEVO RAIL- ROAD LINE. | | | |
| 25X1C | | | |
| DATE OF PICTURE 1952 |  | | |
| CLASSIFICATION <i>Secret</i> | | | |
| CAPTIONED BY | | VERIFIED BY | |
| Approved For Release 1999/09/09 : CIA-RDP78-05867A000100240031-9 | | | |
| FORM NO. SEP 1964 60-53 | | CAPTION REPORT | |

| | | |
|---------------------------|---|--------------------------|
| CIA (PHOTO ACCESSION NO.) | LOT NO. | DATE |
| 110001 | E-1065 A | 14 Dec. 53 574 C |
| AREA (LANS NO.) | APPROVED FOR RELEASE 1999/09/09 : CIA-RDP78-05867A000100240031-9 | |
| 580 M | YUGOSLAVIA | HRVATSKA DUBROVNIK (NR.) |
| GEOGRAPHIC COORDINATES | MAP REFERENCE | |
| 49° 39' N 18° 09' E | e file | |
| TITLE | AREA BETWEEN SUMET AND BRGATA NEAR SOURCE OF RIEKA RIVER (ABOUT 3 KM SOUTHEAST OF CITY) | |
| | 25X1C | |
| DATE OF PICTURE | 1952 | |
| CLASSIFICATION | Secret | |
| CAPTIONED BY | ZB | |
| VERIFIED BY | | |
| FORM NO. SEP 1948 | Approved For Release 1999/09/09 : CIA-RDP78-05867A000100240031-9 | |

| | | | |
|---|--|-----------------------------|--------------------------|
| CIA (PHOTO ACCESSION NO.) 110002 | | LOT NO. F-1065 A | DATE 14 Dec 53 |
| <small>Approved For Release 1999/09/09 : CIA-RDP78-05867A000100240031-9</small> | | | |
| AREA (AMS) 280 M | COUNTRY YUGOSLAVIA | PROVINCE HRVATSKA | PLACE GRUZ |
| GEOGRAPHIC COORDINATES 42 40N 18 05E | | MAP REFERENCE NIS | |
| TITLE DIRECTION EAST FROM LOPUD PENIN- SULA | | | |
| <p style="text-align: center;">25X1C</p> | | | |
| DATE OF PICTURE 1952 |  | | |
| CLASSIFICATION Secret | | | |
| CAPTIONED BY YRB | | VERIFIED BY | |
| <small>FORM NO. 1 Approved For Release 1999/09/09 : CIA-RDP78-05867A000100240031-9</small> <small>SEP 1948</small> | | | |
| CAPTION REPORT | | | |

ACCESSION NO. 1
110034

LOT NO. E-1065 A

DATE 14 Dec. 53

520

AREA (AMS NO.)

COUNTRY JUGOSLAVIA

HRVATSKA

BACINA LAKE

GEOGRAPHIC COORDINATES
43 05N 17 24E

MAP REFERENCE
MAP Branch

TITLE
NORTH WEST END, DIRECTION NORTH, FROM
3 KM NORTHWEST OF PLOCA.

25X10

DATE OF PICTURE
1952




CLASSIFICATION
Captioned by Secret

VERIFIED BY

FORM NO. 60-53
SEP 1948

Approved For Release 1999/09/09 : CIA-RDP78-05867A000100240031-9

| | | |
|----------------------------|--|-------------------|
| AREA (ANS NO.) | LOT NO. | DATE |
| 110006 | E-1065 | 28 Dec. 1953 54 C |
| COUNTRY | Approved For Release 1999/09/09 : CIA-RDP78-05867A000100240031-9 | |
| 1952 SENEGAL | CRNA GORA BAR | |
| GEOGRAPHIC COORDINATES | MAP REFERENCE | |
| 42 04N 19 05E | 215 | |
| TITLE | MARKET PLACE. | |
| 25X1C | | |
| DATE OF PICTURE | [REDACTED] | |
| 1952 | | |
| CLASSIFICATION | | |
| CAPTIONED BY | [Signature] | |
| VERIFIED BY | [Signature] | |
| FORM NO. 60-53 SEP 1948 | Approved For Release 1999/09/09 : CIA-RDP78-05867A000100240031-9 | |
| CAPTION REPORT | | |

| | | | |
|--|--|--------------------------------|--------------------------------|
| CIA (PHOTO ACCESSION NO.) 110008 | | LOT NO. E-1065A | DATE 10 Dec 53 3/4 c |
| AREA (AMS NO.) 66228 M | COUNTRY SPAIN/BALEARIC IS./MENORCA I. | | CIUDADELA |
| GEOGRAPHIC COORDINATES 40 02N 03 50E | | MAP REFERENCE e file | |
| TITLE HARBOR. | | | |
| 25X1C | | | |
| DATE OF PICTURE 1951 |  | | |
| CLASSIFICATION C | | | |
| CAPTIONED BY 2/6 | | VERIFIED BY | |
| FORM NO. 50 SEP 1948 Approved For Release 1999/09/09 : CIA-RDP78-05867A000100240031-9 CAPTION REPORT | | | |

| | | | |
|---|--|------------------------|------------------------------------|
| AIA PHOTO ACCESSION NO. 110010 | | LOT NO. E-10654 | DATE 10 Dec. 53 |
| AREA TAMS NO. 1 66 | COUNTRY SPAIN | PROVINCE PALEARIAN IS. | IBIZA I. / SAN ANTONIO AOBAR (100) |
| GEOGRAPHIC COORDINATES 38 59 N 01 17 E | | MAP REFERENCE NCS | |
| TITLE <u>CALA GRASSIO</u> <u>[CALLO GRASSO]</u> | | | |
| 25X1C | | | |
| DATE OF PICTURE 1951 | | | |
| CLASSIFICATION 6 | | | |
| CAPTIONED BY VAC | VERIFIED BY | | |
| FORM NO. 60-53 SEP 1948 | Approved For Release 1999/09/09 : CIA-RDP80-05867A000100240031-9 | | |

CIA (PHOTO ACCESSION NO.)
110011

LOT NO.

E-1065 A

DATE

AREA (AMS NO.)

66 228 N

Approved For Release 1999/09/09 : CIA-RDP78-05867A000100240051-9

51 C

GEOGRAPHIC COORDINATES

38 59 N 01 17E

SPAIN/DALEARES IS. / IBIZA I. /

PLACE

SAN ANTONIO AOAD

MAP REFERENCE

MIS

TITLE

BAY OF SAN ANTONIO A B.A.D.

25X1C

DATE OF PICTURE

CLASSIFICATION

E

CAPTIONED BY

WAB

VERIFIED BY

FORM NO. 60, 53
SEP 1948


Approved For Release 1999/09/09 : CIA-RDP78-05867A000100240031-9

CAPTION REPORT

| | | | | | |
|---|--|--------------------------------|-------------|---------------------|--|
| CIA (PHOTO ACCESSION NO.) | | LOT NO. | | DATE | |
| 110012 | | | | 1 | |
| AREA (AMS Approved For Release 1999/09/09 : CIA-RDP78-05867A000100240031-9 53) | | | | | |
| 66228 M | | SPAIN/BALEARRES IS./MENORCA I. | | ISLAND SANTA GARDIA | |
| GEOGRAPHIC COORDINATES | | MAP REFERENCE | | | |
| 39 55' N 04 02' E | | Twine Jay | | CALA | |
| TITLE | | | | | |
| | | | | | |
| | | | | | |
| | | | | | |
| | | | | | |
| | | | | | |
| 25X1C | | | | | |
| DATE OF PICTURE | | [REDACTED] | | | |
| 1951 | | [REDACTED] | | | |
| CLASSIFICATION | | [REDACTED] | | | |
| 6 | | [REDACTED] | | | |
| CAPTIONED BY | | | VERIFIED BY | | |
| JPC | | | | | |
| FORM NO. 1 Approved For Release 1999/09/09 : CIA-RDP78-05867A000100240031-9 SEP 1948 | | | | | |
| CAPTION REPORT | | | | | |

| | | | | | |
|---------------------------|--|----------------------|--|---------------|-----------|
| CIA (PHOTO ACCESSION NO.) | 110013 | LOT NO. | E-1065A | DATE | 10 Dec 53 |
| AREA (ANSI #) | 66228M | APPROVED FOR RELEASE | Approved For Release 1999/09/09 : CIA-RDP78-05867A000400240031-9 | | |
| GEOGRAPHIC COORDINATES | 39 55N | | 03 10E | MAP REFERENCE | c file |
| TITLE | SPAIN/PALERRES I. / MALLORCA I. / POLLENSA BAY | | | | |
| | 25X1C | | | | |
| DATE OF PICTURE | [REDACTED] | | | | |
| CLASSIFICATION | C | | | | |
| CAPTIONED BY | [Signature] | | | VERIFIED BY | |
| FORM NO. | Approved For Release 1999/09/09 : CIA-RDP78-05867A000400240031-9 | | | | |
| SEP 1948 | CAPTION REPORT | | | | |

| | | |
|---|--------------------|--------------------------|
| CIA (PHOTO ACCESSION NO.) 110014 | LOT NO. E-1065A | DATE 19 Dec 53 |
| AREA (AMS Approved For Release 1999/09/09 : CIA-RDP78-05867A000100240031-9) | | |
| 66228 M | SPAIN/BALEARES IS. | IBIZA I. / SANTA EULALIA |
| GEOGRAPHIC COORDINATES 38 59 N | 01 31 E | MAP REFERENCE NLS |
| TITLE | | |
| 25X1C | | |
| DATE OF PICTURE 1951 | [REDACTED] | |
| CLASSIFICATION C | [REDACTED] | |
| CAPTIONED BY VPL | VERIFIED BY | |
| FORM NO. 1 Approved For Release 1999/09/09 : CIA-RDP78-05867A000100240031-9 SEP 1948 CAPTION REPORT | | |

| | | | |
|--|---|------------------|-----------|
| CIA (PHOTO ACCESSION NO.) | | LOT NO. | |
| 110015 | | E 495 | |
| Approved For Release 1999/09/09 : CIA-RDP78-05867A000100240031-9 | | | |
| AREA (AMS NO.) | COUNTRY | PROVINCE | PLACES |
| 217M | AUSTRIA | NIEDEROSTERREICH | SEMNERING |
| GEOGRAPHIC COORDINATES | | MAP REFERENCE | |
| 47° 38' N 15° 49' E | | c file | |
| TITLE | | | |
| RUSSIAN SOLDIER AT CHECKPOINT ON RAILROAD ENTERING SOVIET ZONE. | | | |
| 25X1C | | | |
| DATE OF PICTURE | SOURCE OF P | | |
| 1953 |  | | |
| CLASSIFICATION | | | |
| A | | | |
| CAPTIONED BY | | | |
| W. B. | | | |
| Approved For Release 1999/09/09 : CIA-RDP78-05867A000100240031-9 | | | |
| FORM NO. 60-53 SEP 1948 | | | |
| CAPTION REPORT | | | |


| | | | |
|--|------------|--|--------------|
| CIA (PHOTO ACCESSION NO.) | | LOT NO. | |
| 110017 | | E-9173 | |
| Approved For Release 1999/09/09 : CIA-RDP78-05867A000100240031-9 | | | |
| AREA (AMS NO.) | COUNTRY | PROVINCE | PLACE |
| 1117M | AUSTRIA | BURGENLAND | SCHATTENDORF |
| GEOGRAPHIC COORDINATES | | MAP REFERENCE | |
| 47° 43' N 16° 30' E | | File (NR) | |
| TITLE | | | |
| AUSTRIAN-HUNGARIAN BORDER, ON ROAD TO SOPRON, HUNGARY, NOW CLOSED. SITED FORMERLY USED BY HUNGARIAN CUSTOMS. | | | |
| 25X1C | | | |
| DATE OF PICTURE | SOURCE | | |
| 1953 | [REDACTED] | | |
| CLASSIFICATION | | | |
| R | | | |
| CAPTIONED BY | | Approved For Release 1999/09/09 : CIA-RDP78-05867A000100240031-9 | |
| MAB | | | |

FY6

Approved For Release 1999/09/09 : CIA-RDP78-05867A000100240031-9

Next 3 Page(s) In Document Exempt

Approved For Release 1999/09/09 : CIA-RDP78-05867A000100240031-9

| | | | | | |
|---|---|-------------------------|----------------|--|--|
| CIA (PHOTO ACCESSION NO.) 114020 | | LOT NO. E-113 | | Approved For Release 1999/09/09 : CIA-RDP78-05867A000100240031-9 | |
| AREA (AMS NO.) 114M | COUNTRY GERMANY | PROVINCE BERLIN | PLAC BERLIN | 27 July 53 | |
| GEOGRAPHIC COORDINATES 52° 31' N 13° 24' E | | MAP REFERENCE C file | | | |
| TITLE EAST SECTOR. CORNER OF STALINALLEE AND EINBAHNSTASSE. | | | | | |
| 25X1A | | | | | |
| DATE OF PICTURE 1953 | SOURCE OF  | | | | |
| CLASSIFICATION R | | | | | |
| CAPTIONED BY MADP | | | VERIFIED BY | | |
| Approved For Release 1999/09/09 : CIA-RDP78-05867A000100240031-9 | | | | | |
| FORM NO. 80-53 SEP 1948 | | | | | |

CAPTION REPORT

| | | | | | |
|--|---------------------------|--------------------------------|------------------------|----------------------|--|
| CIA PHOTO ACCESSION NO. 1 110023 | | LOT NO. | | CLASS. SECRET | |
| Approved For Release 1999/09/09 : CIA-RDP78-05867A000100240031-9 | | | | | |
| AREA (AMS REF.) 114M | COUNTRY GERMANY | PROVINCE BERLIN | PLACE BERLIN | 21 July 53 | |
| GEOGRAPHIC COORDINATES 52° 31' N 13° 24' E | | MAP REFERENCE C file | | | |
| TITLE EAST SECTOR, STANINAHEE. | | | | | |
| | | | | | |
| | | | | | |
| | | | | | |
| | | | | | |
| | | | | | |
| DATE OF PICTURE 1952 | | SOURCE OF 25X1A | | | |
| CLASSIFICATION R | | | | | |
| CAPTIONED BY MHR | | | | | |
| FORM NO. Approved For Release 1999/09/09 : CIA-RDP78-05867A000100240031-9 | | | | | |
| SEP 1948 60-53 | | | | | |
| CAPTION REPORT | | | | | |

GFA (PHOTO ACCESSION NO.) **110004** LOT NO. **10173** Approved For Release 1999/09/09 : CIA-RDP78-05867A000100240031-9

AREA (AMS NO.) **214M** COUNTRY **GERMANY** PROVINCE **BRANDENBURG** PLACE **POTSDAM** *July 53*

GEOGRAPHIC COORDINATES **52°24'N 13°04'E** MAP REFERENCE **0 file**

TITLE
**IN FRONT OF BOMB-DAMAGED PR STATUE
COMMUNIST POSTER TYPICAL "HATE
AMERICA" PROPAGANDA.**

DATE OF PICTURE **1953** SOURCE OF PICTURE **25X1A**

CLASSIFICATION **R**

CAPTIONED BY **MRB** Approved For Release 1999/09/09 : CIA-RDP78-05867A000100240031-9

| | | | | | |
|--|---------------------------|------------------------------|------------------------|--|--|
| CIA PHOTO ACCESSION NO. 1 110025 | | LOT NO. E 1193 | | APPROVED FOR RELEASE 1999/09/09 : CIA-RDP78-05867A000100240031-9 | |
| AREA (AMS NO. 1) 114 M | COUNTRY GERMANY | PROVINCE BERLIN | PLACE BERLIN | 21 July 53 | |
| GEOGRAPHIC COORDINATES 52° 31' N 13° 26' E | | MAP REFERENCE file | | | |
| TITLE RUSSIAN CONTROL POINT AT DREI LINDEN BETWEEN SOVIET AND AMERICAN SECTORS. SOVIET SOLDIERS. | | | | | |
| DATE OF PICTURE 1953 | | | | | |
| SOURCE OF PICTURE 25X1A | | | | | |
| CLASSIFICATION R | | | | | |
| CAPTIONED BY J. D. B. | | | | | |
| APPROVED FOR RELEASE 1999/09/09 : CIA-RDP78-05867A000100240031-9 | | | | | |
| FORM NO. 60-53 SEP 1948 | | | | | |

CAPTION REPORT

920011

CIA (PHOTO ACCESSION NO.)

Approved for Release 1999/09/09 : CIA-RDP78-05867A000100240031-9

AREA (AMS NO.)

COUNTRY

PROVINCE

PLACE

GEOGRAPHIC COORDINATES

MAP REFERENCE

TITLE

INTAKE TOWER.

25X1C

DATE OF PICTURE

JUNE 1953

CLASSIFICATION

CAPTIONED BY

Approved for Release 1999/09/09 : CIA-RDP78-05867A000100240031-9

FORM NO. SEP 1948 80-53

CAPTION REPORT

| | | | |
|--|-------------|---------------|-------------|
| CIA (PHOTO ACCESSION NO.) | | LOT NO. | |
| Approved for Release 1999/09/09 : CIA-RDP78-05867A000100240031-9 | | E-245 | |
| AREA (AMS NO.) | COUNTRY | PROVINCE | DATE |
| 10027 | AFGHANISTAN | | 5 JAN. 1953 |
| GEOGRAPHIC COORDINATES | | PLACE | |
| 32 16 N 65 04 E | | KARKAI DAM | |
| TITLE | | MAP REFERENCE | |
| SPILLWAY CUT. | | C FILE | |
| 25X1C | | | |
| DATE OF PICTURE | [REDACTED] | | |
| JUNE 1953 | | | |
| CLASSIFICATION | C | | |
| CAPTIONED BY | [Signature] | | |
| Approved for Release 1999/09/09 : CIA-RDP78-05867A000100240031-9 | | | |
| FORM NO. 60-53 | SEP 1948 | | |
| CAPTION REPORT | | | |

CIA (PHOTO ACCESSION NO.)

110038

LOT NO.

Approved For Release 1999/09/09 : CIA-RDP78-05867A000100240031-9

AREA TANK NO.

COUNTRY

AFGHANISTAN

PROVINCE

4 JAN. 1953

GEOGRAPHIC COORDINATES

32 16 N 65 04 E

MAP REFERENCE

C FILE

PLACE

KASKAI DAM

TITLE

TERRACE. HELMAND RIVER. DIRECTION DOWNSTREAM.

DATE OF PICTURE

25X1C

JUNE 1953



CLASSIFICATION

C


CAPTIONED BY

[Signature]

FORM NO. 50. Approved For Release 1999/09/09 : CIA-RDP78-05867A000100240031-9


CAPTION REPORT


| | | | |
|--|-------------|---------------|-------------|
| CIA (PHOTO ACCESSION NO.) | | LOT NO. | |
| 110029 | | | |
| Approved For Release 1999/09/09 : CIA-RDP78-05867A000100240031-9 | | | |
| AREA (AMS NO.) | COUNTRY | PROVINCE | DATE |
| 101 | AFGHANISTAN | | 5 JAN. 1953 |
| GEOGRAPHIC COORDINATES | | MAP REFERENCE | PLACE |
| 32 16 N 65 04 E | | C FILE | KAJKAI DOM |
| TITLE | | | |
| TAILRACE. | | | |
| | | | |
| | | | |
| | | | |
| | | | |
| | | | |
| DATE OF PICTURE | | 25X1C | |
| JUNE 1953 | | [REDACTED] | |
| CLASSIFICATION | | | |
| C | | | |
| CAPTIONED BY | | | |
| [Signature] | | | |
| FORM NO. | | VERSION | |
| SEP 1948 60-55 | | 1 | |
| Approved For Release 1999/09/09 : CIA-RDP78-05867A000100240031-9 | | | |
| CAPTION REPORT | | | |

| | | | |
|--|-------------|---|-------------|
| CIA (PHOTO ACCESSION NO.) | | LOT NO. | |
| 110030 | | | |
| Approved For Release 1999/09/09 : CIA-RDP78-05867A000100240031-9 | | | |
| AREA | COUNTRY | PROVINCE | DATE |
| 14 | AFGHANISTAN | | 5 JAN. 1954 |
| GEOGRAPHIC COORDINATES | | PLACE | |
| 32 16 N 65 04 E | | KATKAI DAM | |
| TITLE | | MAP REFERENCE | |
| HOLLOW JET VALVES DISCHARGING 7600 CFS. | | C FILE | |
| DATE OF PICTURE | | 25X1C | |
| JUNE 1953 | |  | |
| CLASSIFICATION | | C | |
| CAPTIONED BY | | AJ | |
| FORM NO. 60-Approved For Release 1999/09/09 : CIA-RDP78-05867A000100240031-9 | | VERIFIED | |
| SEP 1948 | | | |
| CAPTION REPORT | | | |

CIA (PHOTO ACCESSION NO.) **110031** LOT NO. **1999/09/09 : CIA-RDP78-05867A000400240031-9**
AREA (Approved For Release) **E-2743** COUNTRY **AFGHANISTAN** PROVINCE **5 JAN. 1953**
GEOGRAPHIC COORDINATES **31 00 N 61 51 E** MAP REFERENCE **FILE** PLACE **NAD-1-ALI / NR**

**BOGHRA-MARJA IRRIGATION SYSTEM.
DETENTION DAM. OUTLET CONDUIT STILLING
BASIN.**

DATE OF PICTURE **25X1C**
JUNE 1953 

CLASSIFICATION **C**
CAPTIONED BY 

FORM NO. 60- Approved For Release 1999/09/09 : CIA-RDP78-05867A000400240031-9
SEP 1948

CAPTION REPORT

| | | | |
|---|----------|--|--|
| CIA (PHOTO ACCESSION NO.) | | LOT NO. | |
| 110032 | | 5-5775 | |
| AREA (Approved For Release 1999/09/09 : CIA-RDP78-05867A000100240031-9) | | 9 JAN. 1954 | |
| COUNTRY | PROVINCE | PLACE | |
| 14 AFGHANISTAN | | NAD-1-AH (NR) | |
| GEOGRAPHIC COORDINATES | | MAP REFERENCE | |
| 31 00 N 61 51 E | | C FILE | |
| TITLE | | | |
| BOGHRA-MARJA IRRIGATION SYSTEM. | | | |
| DETENTION DAM UNDER CONSTRUCTION. | | | |
| DATE OF PICTURE | | SUBJECT OF PICTURE | |
| JUNE 1953 | | [REDACTED] | |
| CLASSIFICATION | | | |
| C | | | |
| CAPTIONED BY | | | |
| [Signature] | | | |
| FORM NO. 60 | | VERIFIED BY | |
| SEP 1948 | | Approved For Release 1999/09/09 : CIA-RDP78-05867A000100240031-9 | |
| CAPTION REPORT | | | |