

| | | | |
|---|------------------|--------------------------------------|------------|
| CIA-IPHO-ACCESSION NO. 109729 | | LOT NO. | DATE |
| Approved For Release 1999/09/09 : CIA-RDP78-05867A00010029-2 | | | 02/20/53 |
| AREA (AMS NO. 1) | COUNTRY | PROVINCE | PLACE |
| 38N / USSR / S. EUROPEAN RSFSR | STAVROPOL KRAY / | | KISLOVODSK |
| GEOGRAPHIC COORDINATES | | MAP REFERENCE | |
| 43 55 N 42 45 E | | C-FILE | |
| TITLE | | | |
| SANATORIUM OF THE USSR PEOPLES | | | |
| COMMISSARIAT OF WATER TRANSPORTATION | | | |
| | | | |
| | | | |
| | | | |
| DATE OF PICTURE | | SOURCE OF PICTURE | |
| ----- | | SOVIET ARCHITECTURE FOR THIRTY YEARS | |
| CLASSIFICATION | | | |
| SECRET | | | |
| CAPTIONED BY | | VERIFIED BY | |
| DK | | | |
| FORM NO. Approved For Release 1999/09/09 : CIA-RDP78-05867A00010029-2 | | | |
| SEP 1946 60-53 | | | |
| CAPTION REPORT | | | |

| | | | |
|--|------------------|--------------------------------------|------------|
| CIA PHOTO ACCESSION NO. 109730 | | LOT NO. | DATE |
| Approved For Release 1999/09/09 : CIA-RDP78-05867A000100240029-253 | | | |
| AREA (AMS NO. 1) | COUNTRY | PROVINCE | CITY |
| 38N / USSR / S. EUROPEAN RSFSR / | STAVROPOL KRAY / | | KISLOVODSK |
| GEOGRAPHIC COORDINATES | | MAP REFERENCE | |
| 43 55 N 42 43 E | | C-FILE | |
| TITLE | | | |
| SANATORIUM. | | | |
| | | | |
| | | | |
| | | | |
| | | | |
| | | | |
| DATE OF PICTURE | | SOURCE OF PICTURE | |
| ----- | | SOVIET ARCHITECTURE FOR THIRTY YEARS | |
| CLASSIFICATION | | | |
| 319 | | | |
| CAPTIONED BY | | VERIFIED BY | |
| DK | | [Signature] | |
| FORM NO. 109730 Approved For Release 1999/09/09 : CIA-RDP78-05867A000100240029-2 | | | |
| SEP 1946 60-53 | | | |
| CAPTION REPORT | | | |

| | | | |
|---|---------------------------|--|----------------------------|
| CIA PHOTO ACCESSION NO. 169731 | | LOT NO. C-10 | DATE 1952 |
| Approved for Release 1999/09/09: CIA-RDP78-05867A000100240029-2 | | | |
| AREA (AWP NO.) 38N/55E | COUNTRY S. EUROPEAN RSFSR | PROVINCE STAVROPOL | PLACE KRYV / ZHELEZNOVODSK |
| GEOGRAPHIC COORDINATES 44 08N 43 02E | | MAP REFERENCE C-FILE | |
| TITLE THE ALLEY OF THE CASCADES. | | | |
| DATE OF PICTURE | | SOURCE OF PICTURE Soviet Architecture for thirty years | |
| CLASSIFICATION 25X1C | | 320 | |
| CAPTIONED BY [REDACTED] | | VERIFIED BY [REDACTED] | |
| Approved For Release : CIA-RDP78-05867A000100240029-2 | | | |
| FORM NO. 60-53 SEP 1948 | | | |
| CAPTION REPORT | | | |

| | | | |
|--|-----------|--------------------------------------|---------------|
| CIA PHOTO ACCESSION NO. 109732 | | LOT NO. P-1807 | DATE |
| Approved for Release 1999/09/09 : CIA-RDP78-05867A000100240029-2 | | | |
| AREA (ANSI NO.) | COUNTRY | PROVINCE | PLACE |
| 38N/ USSR / S. EUROPEAN RSFSR | STAVROPOL | KRAY | ZHELEZNOVODSK |
| GEOGRAPHIC COORDINATES | | MAP REFERENCE: | |
| 44 08 N 43 02 E | | C-FILE | |
| TITLE | | | |
| "SALVATORIUM" "UDARNIK" ("SHOCK WORKERS") | | | |
| | | | |
| | | | |
| | | | |
| | | | |
| DATE OF PICTURE | | SOURCE OF PICTURE | |
| - | | Soviet Architecture for Thirty Years | |
| CLASSIFICATION | | 321 | |
| 25X4C | | | |
| CAPTIONED BY | | VERIFIED BY | |
| [REDACTED] | | [REDACTED] | |
| FORM NO. Approved 09 - CIA-RDP78-05867A000100240029-2 | | | |
| SEP 1948 60-53 | | | |
| CAPTION REPORT | | | |

| | | | |
|--|---------------------------|--|---------------------|
| CIA PHOTO ACCESSION NO. 109733 | | LOT NO. C-1807 | DATE DEC 8 1977 |
| Approved For Release 1999/09/09: 80-7 FDP78-05867A000100240029-2 | | | |
| AREA (AMS NO.) 38N/ USSR | COUNTRY S. EUROPEAN RSFSR | PROVINCE STAVROPOL KRAY | PLACE ZHELEZNOVODSK |
| GEOGRAPHIC COORDINATES 44 08N 43 02 E | | MAP REFERENCE C-FILE | |
| TITLE [L.V.] STALIN SANATORIUM. | | | |
| DATE OF PICTURE | | SOURCE OF PICTURE Soviet Architecture for Thirty Years | |
| CLASSIFICATION 25XEC | | 322 | |
| CAPTIONED BY Approved [REDACTED] | | VERIFIED BY [REDACTED] | |
| FORM NO. 60-53 SEP 1949 9 : CIA-RDP78-05867A000100240029-2 | | | |
| CAPTION REPORT | | | |

| | | | |
|--|----------------|-------------------------------------|-------|
| CIA PHOTO ACCESSION NO. 109734 | | LOT NO. C | DATE |
| Approved For Release 1999/09/09 : CIA-RDP78-05867A000100240029-21353 | | | |
| AREA (AMS) NO. 1 | COUNTRY | PROVINCE | PLACE |
| 38N/USSR/S. EUROPEAN RSFSR | STAVROPOL KRAY | YESSEN TURI | |
| GEOGRAPHIC COORDINATES | | MAP REFERENCE | |
| 44 03N 42 51E | | NIS | |
| TITLE [Y. A.] SVERDLOV SANATORIUM. | | | |
| | | | |
| | | | |
| | | | |
| | | | |
| | | | |
| DATE OF PICTURE | | SOURCE OF PICTURE | |
| — | | Soviet Architecture for Party years | |
| | | 223 | |
| CLASSIFICATION 25X1C | | | |
| CAPTIONED BY | | VERIFIED BY | |
| App [redacted] | | [signature] | |
| FORM NO. 60-53 SEP 1946 | | | |
| 9/09 : CIA-RDP78-05867A000100240029-2 | | | |
| CAPTION REPORT | | | |

| | | | | | |
|--|-----------------------|--|--------------|------------------------|--|
| CIA PHOTO ACCESSION NO. 109735 | | EGT NO. 60 | | DATE DEC 8 1955 | |
| Approved For Release 1999/09/09 : CIA-RDP78-05867A000100240029-2 | | | | | |
| AREA (AM. NO.) | COUNTRY | PROVINCE | PLACE | | |
| 18N/USSR/S. EUROPEAN RSFSR | KRASNOGAR HRYV | | SOCHI | | |
| GEOGRAPHIC COORDINATES | | MAP REFERENCE | | | |
| 43 35N 39 45E | | C-FILE | | | |
| TITLE | | | | | |
| AUTOMOBILE HIGHWAY AND THE "PROLETARIAN ASCENT" | | | | | |
| | | | | | |
| | | | | | |
| | | | | | |
| DATE OF PICTURE | | SOURCE OF PICTURE | | | |
| | | Great Architecture for Thirty years | | | |
| | | 325 | | | |
| CLASSIFICATION | | | | | |
| 25X1C 7 | | | | | |
| CAPTIONED | | VERIFIED BY | | | |
| | | | | | |
| FORM NO. A 9/09/09 : CIA-RDP78-05867A000100240029-2 | | | | | |
| SEP 1948 66-53 | | | | | |

CAPTION REPORT

| | | | |
|--|------------------|--------------------------------------|------------|
| CIA (PHOTO ACCESSION NO.) | | LOT NO. | DATE |
| 109736 | | C-1807 | 8 Dec 1953 |
| Approved For Release 1999/09/09 : CIA-RDP78-05867A000100240029-2 | | | |
| AREA (COUNTRY) | S.EUROPEAN RSFSR | | CITY |
| USSR | KRASNODAR KRAY | | SOCHI |
| GEOGRAPHIC COORDINATES | | MAP REFERENCE | |
| 43 35 N 39 45 E | | C-FILE | |
| TITLE | | | |
| [THE] STALIN BOULEVARD. | | | |
| | | | |
| | | | |
| | | | |
| | | | |
| DATE OF PICTURE | | SOURCE OF PICTURE | |
| ---- | | SOVIET ARCHITECTURE FOR THIRTY YEARS | |
| CLASSIFICATION | | | |
| 326 | | | |
| CAPTIONED BY | | VERIFIED BY | |
| DK | | [Signature] | |
| FORM NO. 100240029-2 | | | |
| Approved For Release 1999/09/09 : CIA-RDP78-05867A000100240029-2 | | | |
| SEP 1948 | | | |
| CAPTION REPORT | | | |

| | | | |
|---|------------------------|--|--------------------------------|
| CIA PHOTO ACCESSION NO. 1 109737 | | LOT NO. C-1807 | DATE 9 0 2 4 0 2 5 2 |
| Approved For Release 1999/09/09 : CIA-RDP78-05867A000100240025-2 | | | |
| AREA (ANSI NO.) 18N | COUNTRY USSR | PROVINCE S.EUROPEAN RSFSR | PLACE KRASNODAR KRAY |
| GEOGRAPHIC COORDINATES 43 35 N 39 45 E | | MAP REFERENCE C-FILE | |
| TITLE THE STALIN BOULEVARD. | | | |
| DATE OF PICTURE ---- | | SOURCE OF PICTURE SOVIET ARCHITECTURE FOR THIRTY YEARS | |
| CLASSIFICATION 0 | | 327 | |
| CAPTIONED BY DK | | VERIFIED BY <i>[Signature]</i> | |
| FORM NO. 109737 Approved For Release 1999/09/09 : CIA-RDP78-05867A000100240025-2 SEP 1948 501 33 | | | |
| CAPTION REPORT | | | |

C

| | | | |
|--|---------------------------------|---|------------------------|
| CIA PHOTO ACCESSION NO. 109738 | | LOT NO. C-1807 | DATE 8 Dec 1952 |
| Approved For Release 1999/09/09 : CIA-RDP78-05867A000100240029-2 | | | |
| AREA (ANSI REF.) | COUNTRY | PROVINCE | PLACE |
| 18N | USSR / S. EUROPEAN RSFSR | KRASNODAR KRAY | JOSHI |
| GEOGRAPHIC COORDINATES | | MAP REFERENCE | |
| 43 35 N 39 45 E | | C-FILE | |
| TITLE | | | |
| CITY SOVIET OF WORKERS' DEPUTIES BUILDING | | | |
| | | | |
| | | | |
| | | | |
| | | | |
| DATE OF PICTURE | | SOURCE OF PICTURE | |
| ---- | | SOVIET ARCHITECTURE FOR THIRTY YEARS | |
| CLASSIFICATION SECRET | | | |
| CAPTIONED BY DK | | VERIFIED BY [Signature] | |
| FORM NO. Approved For Release 1999/09/09 : CIA-RDP78-05867A000100240029-2 | | | |
| SEP 1948 CAPTION REPORT | | | |

| | | | |
|---|--|---|------------------------|
| CIA PHOTO ACCESSION NO. 1 109739 | | LOT NO. C-1807 | DATE 8 DEC 1953 |
| AREA (Approved For Release 1999/09/09 : CIA-RDP78-05867A000100240029-2) USSR / S. EUROPEAN RSFSR / KRASNODAR KRAY / SOCHI | | | |
| GEOGRAPHIC COORDINATES 43 35 N 39 45 E | | PROVINCE | PLACE SOCHI |
| TITLE SANATORIUM. | | MAP REFERENCE C-FILE | |
| DATE OF PICTURE ---- | | SOURCE SOVIET ARCHITECTURE FOR THIRTY YEARS | |
| CLASSIFICATION C | | 331 | |
| CAPTIONED BY DK | | VERIFIED BY <i>[Signature]</i> | |
| FORM NO. Approved For Release 1999/09/09 : CIA-RDP78-05867A000100240029-2 SEP 1948 | | | |

CAPTION REPORT

| | | | |
|--|--------------------------------|--------------------------------------|------------------------------|
| CIA PHOTO ACCESSION NO. 109740 | | LOT NO. C-1807 | DATE 8 Dec 1953 |
| Approved For Release 1999/09/09 : CIA-RDP78-05867A000100240029-2 | | | |
| AREA (COUNTRY) | 18N / USSR / S. EUROPEAN RSFSR | PROVINCE | KRASNODAR KRAY / PLACE SOCHI |
| GEOGRAPHIC COORDINATES | | 43 35 N 39 45 E | MAP REFERENCE C-FILE |
| TITLE SANATORIUM | | | |
| | | | |
| | | | |
| | | | |
| | | | |
| | | | |
| DATE OF PICTURE | | SOURCE OF PICTURE | |
| ----- | | SOVIET ARCHITECTURE FOR THIRTY YEARS | |
| CLASSIFICATION | | 333 | |
| CAPTIONED BY | | VERIFIED BY | |
| DK | | <i>[Signature]</i> | |
| FORM NO. 109740 Approved For Release 1999/09/09 : CIA-RDP78-05867A000100240029-2 | | | |
| SEP 1948 CAPTION REPORT | | | |

| | | | |
|---|---------------------------|--------------------------------------|-----------|
| CIA (PHOTO ACCESSION NO.) | | LOT NO. | DATE |
| 109741 | | C-1807 | 8 02 1953 |
| Approved For Release 1999/09/09 : CIA-RDP78-05867A0001002400253 | | | |
| AREA (ANSI NO.) | COUNTRY | PROVINCE | PLACE |
| 18N / USSR / S.EUROPEAN RSFSR / | USSR / S.EUROPEAN RSFSR / | KRASNODAR KRAI / | SOCHI |
| GEOGRAPHIC COORDINATES | | MAP REFERENCE | |
| 43 35 N 39 45 E | | C-FILE | |
| TITLE | | | |
| SANATORIUM. | | | |
| | | | |
| | | | |
| | | | |
| | | | |
| | | | |
| DATE OF PICTURE | | SOURCE OF PICTURE | |
| ---- | | SOVIET ARCHITECTURE FOR THIRTY YEARS | |
| CLASSIFICATION | | | |
| 334 | | | |
| CAPTIONED BY | | VERIFIED BY | |
| DK | | | |
| FORM NO. 80-53 | | | |
| Approved For Release 1999/09/09 : CIA-RDP78-05867A0001002400253 | | | |
| SEP 1946 | | | |
| CAPTION REPORT | | | |

| | | | |
|---|----------------------------------|---|--------------------|
| CIA (PHOTO ACCESSION NO.) Approved For Release 1999/09/09 : CIA-RDP78-05867A000100240029-2 | | LOT NO. 0187 | DATE 9 Dec 1953 |
| AREA (AMS NO.) IGN / USSR / S. EUROPEAN RS | COUNTRY USSR / KRASNODAR KRAY | PROVINCE | PLACE SOCHI |
| GEOGRAPHIC COORDINATES 43 35 N 39 45 E | | MAP REFERENCE C-FILE | |
| TITLE SANATORIUM "THE CAUCASIAN RIVIERA" | | | |
| DATE OF PICTURE ---- | | SOURCE OF PICTURE SOVIET ARCHITECTURE FOR THIRTY YEARS | |
| CLASSIFICATION SECRET | | | |
| CAPTIONED BY OK | | VERIFIED BY <i>[Signature]</i> | |
| Approved For Release 1999/09/09 : CIA-RDP78-05867A000100240029-2 | | | |
| FORM NO. 60-53 SEP 1949 | | CAPTION REPORT | |

| | | | |
|---|----------------------------|---|----------------------------|
| CIA (PHOTO ACCESSION NO.) | | LOT NO. | DATE |
| Approved for Release 1999/09/09 | | 80A Z | RDP78-05867A000100240029-2 |
| AREA (AKS NO.) | COUNTRY | PROVINCE | PLACE |
| 18N/ | USSR / S. EUROPEAN RIFER / | CRIMEAN OBLAST | YALTA |
| GEOGRAPHIC COORDINATES | | MAP REFERENCE | |
| 44 30N 34 10 E | | C-FILE | |
| TITLE "KURPATY" SANATORIUM. | | | |
| | | | |
| | | | |
| | | | |
| | | | |
| DATE OF PICTURE | | SOURCE OF PICTURE | |
| — | | Soviet Architecture for Thirty Years 338 | |
| CLASSIFICATION | | | |
| 25X1C e | | | |
| CAPTIONED | | VERIFIED BY | |
| Ap [REDACTED] | | [Signature] | |
| FORM NO. 60-53 SEP 1946 | | | |
| 99/09/09 : CIA-RDP78-05867A000100240029-2 | | | |
| CAPTION REPORT | | | |

| | | | |
|--|--------------------------|--------------------------------------|----------|
| CIA (PHOTO ACCESSION NO.) | | LOT NO. | DATE |
| Approved for Release 1999/09/09 : CIA-RDP78-05867A000100240029-2 | | | |
| AREA (ANS NO.) | COUNTRY | PROVINCE | PLACE |
| 18N | USSR / S. EUROPEAN RSFSR | CRIMEAN OBLAST | LIVADIYA |
| GEOGRAPHIC COORDINATES | | MAP REFERENCE | |
| 44 29N 34 09 E | | C-FILE | |
| TITLE | | | |
| SANATORIUM. | | | |
| | | | |
| | | | |
| | | | |
| | | | |
| DATE OF PICTURE | | SOURCE OF PICTURE | |
| — | | Soviet Architecture for Thirty Years | |
| 339 | | | |
| CLASSIFICATION | | | |
| 25X1C e | | | |
| CAPTIONED BY | | VERIFIED BY | |
| Appr [REDACTED] | | [REDACTED] | |
| 09/09 : CIA-RDP78-05867A000100240029-2 | | | |
| FORM NO. 60-53 SEP 1948 | | CAPTION REPORT | |

CIA PHOTO ACCESSIBILITY For Release 1999/09/09 : CIA-RDP78-05867A000100240029-2

109745 E-2777 28 Dec 53

AREA (AMS NO.) 30 M COUNTRY Cyprus PROVINCE PLACE Nicosia

GEOGRAPHIC COORDINATES 35° 10' N 33° 23' E MAP REFERENCE C file

TITLE

25X1C


DATE OF PICTURE 1950 SOURCE

CLASSIFICATION

CAPTION Approved For Release 1999/09/09 : CIA-RDP78-05867A000100240029-2

| | | | | |
|--|-------------------|-------------------------|-------------------|--|
| CIA (PHOTO ACCESSION NO.) 109747 | | LOT NO. E-2717 | DATE 28 Dec 53 | Approved For Release 1999/09/09 : CIA-RDP78-05867A000100240029-2 |
| AREA (AMS NO.) 30M | COUNTRY Cyprus | PROVINCE | PLACE NICOSIA | |
| GEOGRAPHIC COORDINATES 35°10'N 33°23'E | | MAP REFERENCE @ file | | |
| TITLE | | | | |
| | | | | |
| | | | | |
| | | | | |
| | | | | |
| 25X1C | | | | |
| DATE OF PICTURE 1950 | SOURCE | | | |
| | | | | |
| CLASSIFICATION | | | | |
| CAPTIONED BY Approved For Release 1999/09/09 : CIA-RDP78-05867A000100240029-2 | | | | |
| FORM NO. 60-53 SEP 1948 | | | | |
| CAPTION REPORT | | | | |

| | | | | | |
|--|--|-----------------|---------------|------------|--|
| CIA (PHOTO ACCESSION NO.) | | LOT NO. | | SERIAL NO. | |
| 109748 | | E-2777 | | 28 Nov 53 | |
| AREA (AWS NO.) | | COUNTRY | PROVINCE | PLACE | |
| 30 M | | CYPRUS | | NICOSIA | |
| GEOGRAPHIC COORDINATES | | | MAP REFERENCE | | |
| 35° 10' N 33° 23' E | | | @file | | |
| TITLE | | | | | |
| | | | | | |
| | | | | | |
| | | | | | |
| | | | | | |
| | | | | | |
| | | | | | |
| 25X1C | | | | | |
| DATE OF PICTURE | | SOURCE OF PHOTO | | | |
| 1950 | | [REDACTED] | | | |
| CLASSIFICATION | | | | | |
| e | | | | | |
| CAPTIONED BY | | | | | |
| Approved For Release 1999/09/09 : CIA-RDP78-05867A000100240029-2 | | | | | |
| FORM NO. 60-53 | | SEP 1948 | | | |
| CAPTION REPORT | | | | | |

| | | | |
|---|---|-------------------------|--------------------|
| CIA (PHOTO ACCESSION NO.) Approved For Release 1999/09/09 : CIA-RDP78-05867A000100240029-2 | | LOT NO. E 2117 | DATE 28 Dec 53 |
| AREA (AMS NO.) 30M | COUNTRY Cyprus | PROVINCE | PLACE Nicosia C |
| GEOGRAPHIC COORDINATES 35° 10' N 33° 23' E | | MAP REFERENCE C file | |
| TITLE POLITICAL RALLY IN TOWN CENTER. | | | |
| 25X1C | | | |
| DATE OF PICTURE 1949 | SOURCE OF PICTURE  | | |
| CLASSIFICATION C | | | |
| CAPTIONED BY Approved For Release 1999/09/09 : CIA-RDP78-05867A000100240029-2 | | | |
| FORM NO. SEP 1948 60-53 | CAPTION REPORT | | |

FY6

Approved For Release 1999/09/09 : CIA-RDP78-05867A000100240029-2

Next 1 Page(s) In Document Exempt

Approved For Release 1999/09/09 : CIA-RDP78-05867A000100240029-2

| | | | | | | | |
|--|--|---------|--|--|--|-----------|--|
| CIA PHOTO ACCESSION NO. 109752 | | | | Approved For Release 1999/09/09 : CIA-RDP78-05867A000100240029-2 | | | |
| AREA TEAMS NO. 1 | | COUNTRY | | PROVINCE | | PLACE | |
| 217M | | AUSTRIA | | NIEDEROSTERREICH | | SOOSS(NR) | |
| GEOGRAPHIC COORDINATES | | | | MAP REFERENCE | | | |
| 47°59'N 16°12'E | | | | NIS | | | |
| TITLE | | | | | | | |
| SOVIET TRAINING GROUND. (1) CHURCH; (2) RUBBER BOATS; (3) TENT. | | | | | | | |
| 25X1C | | | | | | | |
| DATE OF PICTURE | | | | SERIAL | | | |
| 1953 | | | | [REDACTED] | | | |
| CLASSIFICATION | | | | | | | |
| [REDACTED] | | | | | | | |
| CAPTIONED BY | | | | | | | |
| Approved For Release 1999/09/09 : CIA-RDP78-05867A000100240029-2 | | | | | | | |
| FORM NO. 60-53 SEP 1948 | | | | | | | |

| | | | | | |
|--|-------------------------------|--------------------------------------|-------------|-------------|--|
| CIA (PHOTO ACCESSION NO.) | | LOT NO. | | DATE | |
| Approved For Release 1999/09/09 : CIA-RDP78-05867A000100240029-2 | | C-1857 | | 8 Dec. 1955 | |
| AREA (AMS NO.) | COUNTRY | PROVINCE | PLACE | | |
| | 17N / USSR / N.EUROPEAN RSFSR | LENINGRAD OBLAST | LENINGRAD | | |
| GEOGRAPHIC COORDINATES | | MAP REFERENCE | | | |
| 59 55 N 30 15 E | | C-FILE | | | |
| TITLE | | | | | |
| <i>Cinema "Moskva"</i> | | | | | |
| | | | | | |
| | | | | | |
| | | | | | |
| | | | | | |
| | | | | | |
| DATE OF PICTURE | | SOURCE OF PICTURE | | | |
| ***** | | SOVIET ARCHITECTURE FOR THIRTY YEARS | | | |
| | | | | | |
| CLASSIFICATION | | | | | |
| C | | | | | |
| CAPTIONED BY | | | VERIFIED BY | | |
| Approved For Release 1999/09/09 : CIA-RDP78-05867A000100240029-2 | | | [Signature] | | |
| FORM NO. 80-53 SEP 1948 | | CAPTION REPORT | | | |

| | | | | | |
|--|--|--------------------------------------|------------------|-----------------|--|
| CIA (PHOTO ACCESSION NO.) | | LOT NO. | | REF ID | |
| 109754 | | C-1557 | | A000100240029-2 | |
| Approved For Release 1999/09/09 : CIA-RDP78-05867A000100240029-2 | | | | | |
| AREA (AMS NO.) | | COUNTRY | PROVINCE | PLACE | |
| 17N | | USSR / N. EUROPEAN RSFSR | LENINGRAD OBLAST | LENINGRAD | |
| GEOGRAPHIC COORDINATES | | | MAP REFERENCE | | |
| 59 55 N 30 15 E | | | C-FILE | | |
| TITLE | | | | | |
| Department Store on Obnogradsky Canal. | | | | | |
| | | | | | |
| | | | | | |
| | | | | | |
| DATE OF PICTURE | | SOURCE OF PICTURE | | | |
| ----- | | SOVIET ARCHITECTURE FOR THIRTY YEARS | | | |
| | | | | | |
| CLASSIFICATION | | | | | |
| 205 | | | | | |
| CAPTIONED BY | | | | | |
| Approved For Release 1999/09/09 : CIA-RDP78-05867A000100240029-2 | | | | | |
| FORM NO. 80-53 | | | | | |
| SEP 1948 | | | | | |
| CAPTION REPORT | | | | | |

FY6

Approved For Release 1999/09/09 : CIA-RDP78-05867A000100240029-2

Next 13 Page(s) In Document Exempt

Approved For Release 1999/09/09 : CIA-RDP78-05867A000100240029-2

| | | | | | | | | | |
|--------------------------------|---------|--|-------|---|--|--------------|--|---|--|
| CIA PHOTO ACCESSION NO. 109770 | | Approved For Release 1999/09/09 : CIA-RDP78-05867A000100240029-2 | | E 2697 | | 23 DEC. 1953 | | C | |
| AREA (AKS NO. 1) | COUNTRY | PROVINCE | PLACE | 27N / USSR / N. EUROPEAN RSFSR / KALININ OBLAST / | | | | | |
| GEOGRAPHIC COORDINATES | | | | MAP REFERENCE: | | | | | |
| TITLE | | | | | | | | | |
| SHORES OF "MOSCOW SEA" | | | | | | | | | |
| 25X1C | | | | | | | | | |
| DATE OF PICTURE | | [REDACTED] | | | | | | | |
| JUNE, 1953 | | | | | | | | | |
| CLASSIFICATION | | | | | | | | | |
| SECRET | | | | | | | | | |
| CAPTIONED BY | | Approved For Release 1999/09/09 : CIA-RDP78-05867A000100240029-2 | | | | | | | |
| FORM NO. 40-53 | | SEP 1948 | | | | | | | |
| CAPTION REPORT | | | | | | | | | |

CIA (PHOTO ACCESSION NO.) 105771 Approved For Release 1999/09/09 : CIA-RDP78-05867A000100240029-2
LOT NO. E 2877 DATE 29 DEC 1953 C

AREA (AMS NO.) N COUNTRY USSR PROVINCE _____ PLACE _____

GEOGRAPHIC COORDINATES _____ MAP REFERENCE _____

TITLE POWER VENTILATION OIL CLOTH
FACTORY ↓ ON LEFT.

25X1C

DATE OF PICTURE _____
CLASSIFICATION CONF
CAPTIONED BY R.S.W. Approved For Release 1999/09/09 : CIA-RDP78-05867A000100240029-2
VERIFIED BY [Signature]

CIA PHOTO ACCESSION NO. 1
Approved For Release 1999/09/09 : CIA-RDP78-05867A000100240029-2
104772 E 2671 23 DEC. 1953 C

AREA (AMS NO.) 31N/ COUNTRY USSR PROVINCE GEORGIAN SSR PLACE BATUMI

GEOGRAPHIC COORDINATES 41:38N-41:38E MAP REFERENCE C-FILE



TITLE [A NEW] HOSPITAL.

25X1C


DATE OF PICTURE —

CLASSIFICATION ~~CONF.~~

CAPTIONED BY Approved For Release 1999/09/09 : CIA-RDP78-05867A000100240029-2

| | | | | |
|---|-----------------|---|----------------------|-------------------------------------|
| CIA (PHOTO ACCESSION NO.) Approved For Release 1999/09/09 : CIA-RDP78-05867A000100240029-2 | | LOT NO. E 2697 | DATE 23 DEC. 1953 | <input checked="" type="checkbox"/> |
| AREA (AMS NO.) 29N/USSR/ASIATIC RSFSR/NOVOSIBIRSK OBLAST | COUNTRY USSR | PROVINCE NOVOSIBIRSK OBLAST | PLACE KARACHI | |
| GEOGRAPHIC COORDINATES 55:29N-77:03E | | MAP REFERENCE N13 | | |
| TITLE SANATORIUM, MUD BATH TREATMENTS. SPECIALIZES IN | | | | |
| 25X1C | | | | |
| DATE OF PICTURE — | |  | | |
| CLASSIFICATION CONF. | | | | |
| CAPTIONED BY Approved For Release 1999/09/09 : CIA-RDP78-05867A000100240029-2 | | VERIFIED BY A.S.W.  | | |
| FORM NO. 60-53 SEP 1948 | | CAPTION REPORT | | |

| | | | | | | |
|--|---------|--|------------|-------------|-------------|---|
| CIA (PHOTO ACCESSION NO.) | | Approved For Release 1999/09/09 : CIA-RDP78-05867A000100240029-2 | | DATE | 29 DEC 1953 | C |
| 109774 | | E 2677 | | | | |
| AREA (AMS NO.) | COUNTRY | PROVINCE | PLACE | | | |
| 38N/USSR/S.EUROPEAN RSFSR/STAVROPOL KRAY | | | KISLOVODSK | | | |
| GEOGRAPHIC COORDINATES | | MAP REFERENCE | | | | |
| 43:55N-42:43E | | C-FILE | | | | |
| TITLE | | | | | | |
| "AUCCTU" SANATORIUM No. 3. DINING ROOM. | | | | | | |
| | | | | | | |
| | | | | | | |
| | | | | | | |
| | | | | | | |
| | | | | | | |
| 25X1C | | | | | | |
| DATE OF PICTURE | | [REDACTED] | | | | |
| CLASSIFICATION | | | | | | |
| CONF. | | | | | | |
| CAPTIONED BY | | Approved For Release 1999/09/09 : CIA-RDP78-05867A000100240029-2 | | VERIFIED BY | | |
| H.S.W. | | | | [Signature] | | |
| FORM NO. 60-53 | | CAPTION REPORT | | | | |
| SEP 1948 | | | | | | |

| | | | | |
|---|--|-------------------------|---------------------|----------------------------------|
| CIA PHOTO ACCESSION NO. 1 109775 | | LOT NO. E 287 | DATE 23 DEC 1953 | CIA-RDP78-05867A00010029-21953 C |
| AREA (AMS NO. 1) 18N/USSR/S. EUROPEAN RSFSR/ | COUNTRY KRA SNODAR KRAY/ | PROVINCE | PLACE SOCHI | |
| GEOGRAPHIC COORDINATES 43:35N-39:45E | | MAP REFERENCE C-FILE | | |
| TITLE CAUCASIAN RIVIERA SANATORIUM. | | | | |
| 25X1C | | | | |
| DATE OF PICTURE — |  | | | |
| CLASSIFICATION CONF. | | | | |
| CAPTIONED BY H.S.W. | Approved For Release 1999/09/09 : CIA-RDP78-05867A00010029-2 | | | |
| FORM NO. 60-53 SEP 1948 | CAPTION REPORT | | | |

| | | | | |
|--|----------------|----------------|--------------|---|
| CIA (PHOTO ACCESSION NO. 1) | | LOT NO. | DATE | |
| Approved For Release 1999/09/09 : CIA-RDP78-05867A000100240029-2 | | E 2691 | 23 DEC. 1953 | C |
| AREA (AMS NO.) | COUNTRY | PROVINCE | PLACE | |
| 27N/USSR/N | EUROPEAN RSFSR | MOSCOW OBLAST | MOSCOW | |
| GEOGRAPHIC COORDINATES | | MAP REFERENCE | | |
| 55:45N - 37:35E | | C-FILE | | |
| TITLE | | | | |
| X-RAY DEPARTMENT OF CLINIC IN MACHINE BUILDING PLANT. | | | | |
| 25X1C | | | | |
| DATE OF PICTURE | | | | |
| [REDACTED] | | | | |
| CLASSIFICATION | | | | |
| CONF. (H) | | | | |
| CAPTIONED BY | | VERIFIED BY | | |
| Approved For Release 1999/09/09 : CIA-RDP78-05867A000100240029-2 | | [Signature] | | |
| FORM NO. 60-53 SEP 1948 | | CAPTION REPORT | | |

CIA PHOTO ACCESSION NO. 109777
Approved For Release 1999/09/09 : CIA-RDP78-05867A000100240029-2
LOT NO. E 2671
DATE 23 DEC. 1953 C

AREA (AMS NO.) 27N/USSR/N
COUNTRY EUROPEAN RSFSR
PROVINCE MOSCOW OBLAST
PLACE MOSCOW



GEOGRAPHIC COORDINATES 55:45N - 37:35E
MAP REFERENCE C-FILE

TITLE INHALATION TREATMENT ^{IN CLINIC} AT "DUKAT"
CIGARETTE FACTORY. [CLINIC]

25X1C

DATE OF PICTURE
CLASSIFICATION ~~CONFIDENTIAL~~
CAPTIONED BY Approved For Release 1999/09/09 : CIA-RDP78-05867A000100240029-2
18.8.W. VERIFIED BY

| | | | | | | | | | | | |
|--|--|-----------------------------|--|--|--|--------------------|--|-----------------|--|-------|--|
| CIA (PHOTO ACCESSION NO.) | | 109778 | | Approved For Release 1999/09/09 : CIA-RDP78-05867A000100240029-2 | | DATE | | 23 DEC. 1953 | | C | |
| AREA (AMS NO.) | | 28N/USSR/S. EUROPEAN RSFSR/ | | COUNTRY | | PROVINCE | | STALINGRAD OBL. | | PLACE | |
| GEOGRAPHIC COORDINATES | | 48:45N - 44:25E | | MAP REFERENCE | | C-FILE. | | | | | |
| TITLE | | | | | | | | | | | |
| POLYCLINIC OF THE RED OCTOBER PLANT. | | | | | | | | | | | |
| | | | | | | | | | | | |
| | | | | | | | | | | | |
| | | | | | | | | | | | |
| | | | | | | | | | | | |
| | | | | | | | | | | | |
| | | | | | | | | | | | |
| | | | | | | | | | | | |
| | | | | | | | | | | | |
| 25X1C | | | | | | | | | | | |
| DATE OF PICTURE | | | | | | | | | | | |
| [REDACTED] | | | | | | | | | | | |
| CLASSIFICATION | | | | | | | | | | | |
| CONF. | | | | | | | | | | | |
| CAPTIONED BY | | | | | | VERIFIED BY | | | | | |
| Approved For Release 1999/09/09 : CIA-RDP78-05867A000100240029-2 | | | | | | R.S.W. [Signature] | | | | | |
| FORM NO. 60-53 | | | | | | SEP 1948 | | | | | |
| CAPTION REPORT | | | | | | | | | | | |

| | | | |
|--|---|---------------|-------------|
| CIA (PHOTO ACCESSION NO.) | | LOT NO. | DATE |
| Approved For Release 1999/09/09 : CIA-RDP78-05867A000100240029-21953 | | E 269 | 23 DEC 1953 |
| AREA (AMS NO.) | COUNTRY | PROVINCE | PLACE |
| 27N/USSR/N. EUROPEAN RSFSR/ | KALININ OBLAST | KALININ | |
| GEOGRAPHIC COORDINATES | | MAP REFERENCE | |
| 56:50N-35:55E | | C-FILE | |
| TITLE | | | |
| BLUE-LAKE v REST HOME. | | | |
| TRADE-UNION | | | |
| 25X1C | | | |
| DATE OF PICTURE |  | | |
| CLASSIFICATION | CONF | | |
| CAPTIONED BY | VERIFIED BY | | |
| Approved For Release 1999/09/09 : CIA-RDP78-05867A000100240029-2 |  | | |
| FORM NO. 60-53 SEP 1946 | CAPTION REPORT | | |

CIA PHOTO ACCESSION NO. 1
Approved For Release 1999/09/09 : CIA-RDP78-05867A000100240029-7953 C

LOT NO. E 2671 DATE 23 DEC 79
AREA (AMS NO.) 31N/4SSR/ COUNTRY PROVINCE GEORGIAN SSR PLACE BATUMI

GEOGRAPHIC COORDINATES 41:38N-41:38E MAP REFERENCE C-FILE

TITLE YACHT CLUB RACE.

25X1C
DATE OF PICTURE

CLASSIFICATION ~~CONF.~~

CAPTIONED BY Approved For Release 1999/09/09 : CIA-RDP78-05867A000100240029-79
VERIFIED BY

| | | | | | | |
|--|---------|--|---------------|------|------|---|
| CIA (PHOTO) 109781 | | Approved For Release 1999/09/09 : CIA-RDP78-05867A000100240029-2 | | DATE | 1953 | C |
| AREA (AMS NO.) | COUNTRY | PROVINCE | PLACE | | | |
| 31N | USSR | GEORGIAN SSR | BATUMI | | | |
| GEOGRAPHIC COORDINATES | | | MAP REFERENCE | | | |
| 41:38N-41:38E | | | C-FILE | | | |
| TITLE | | | | | | |
| YOUNG PIONEERS MAKING OWN STEAMBOAT. | | | | | | |
| | | | | | | |
| | | | | | | |
| | | | | | | |
| | | | | | | |
| 25X1C | | | | | | |
| DATE OF PICTURE | | SOURCE OF PICTURE | | | | |
| - | | [REDACTED] | | | | |
| CLASSIFICATION | | | | | | |
| CONF. | | | | | | |
| CAPTIONED BY | | VERIFIED BY | | | | |
| Approved For Release 1999/09/09 : CIA-RDP78-05867A000100240029-2 | | [REDACTED] | | | | |
| FORM NO. 60-53 SEP 1948 | | | | | | |
| CAPTION REPORT | | | | | | |

CIA PHOTO ACCESSION NO. 1
Approved For Release 1999/09/09 : CIA-RDP78-05867A000100240029-2 1953 C
LOT NO. E 2677
DATE 23 DEC 53

AREA (AMS NO.) 25MN/ COUNTRY USSR PROVINCE ESTONIAN SSR PLACE PYARNU

GEOGRAPHIC COORDINATES 58:23N-24:30E MAP REFERENCE C-FILE

TITLE ALL-UNION CENTRAL COUNCIL OF TRADE


UNIONS' SANATORIUM No. 1.


25X1C


DATE OF PICTURE —

CLASSIFICATION CONF.

CAPTIONER BY Approved For Release 1999/09/09 : CIA-RDP78-05867A000100240029-2
A.G.W. [Signature]

| | | | | | |
|--|--|----------------|-----------------|-----------------------------------|---|
| CIA PHOTO ACCESSION NO. 109783 | | LOT NO. E 2671 | DATE 1999/09/09 | CIA-RDP78-05867A000100240029-2953 | C |
| AREA (AWS NO.) | COUNTRY | PROVINCE | PLACE | | |
| 4N/USSR/ | UKRAINIAN SSR | | ODESSA | | |
| GEOGRAPHIC COORDINATES | | MAP REFERENCE | | | |
| 42:29N - 30:44E | | C-FILE | | | |
| TITLE | | | | | |
| ALL-UNION CENTRAL COUNCIL OF TRADE UNIONS' | | | | | |
| SANATORIUM No. 5. | | | | | |
| 25X1C | | | | | |
| DATE OF PICTURE |  | | | | |
| CLASSIFICATION | CONF. | | | | |
| CAPTIONED BY | Approved For Release 1999/09/09 : CIA-RDP78-05867A000100240029-2953 | | | | |
| FORM NO. 60-53 SEP 1948 | CAPTION REPORT | | | | |

| | | | | | |
|---|--|--|------------------|------------------|---|
| CIA (PHOTO) ACCESSION NO. 109784 | | Approved For Release 1999/09/09 : CIA-RDP78-05867A000100240029-2 | | DATE 23 DEC 1953 | C |
| AREA (AMS NO.) 4N/ USSR | COUNTRY | PROVINCE UKRAINIAN SSR | PLACE ZAPOROZHYE | | |
| GEOGRAPHIC COORDINATES 47:49N-35:11E | | MAP REFERENCE C-FILE | | | |
| TITLE ZAPOROZHSTAL STEEL WORKS, AUTOMATIC SHEET ROLLING MILL. | | | | | |
| 25X1C | | | | | |
| DATE OF PICTURE |  | | | | |
| CLASSIFICATION | CONF | | | | |
| CAPTIONED BY | Approved For Release 1999/09/09 : CIA-RDP78-05867A000100240029-2 H.G.W. | | | | |
| FORM NO. 60-53 SEP 1948 | CAPTION REPORT | | | | |

| | | | | | |
|--|---------|--|---------------|--------------|--|
| CIA (PHOTO ACCESSION NO.) | | LOT NO. | | DATE | |
| Approved for Release 1999/09/09 : CIA-RDP78-05867A000100240029-2 | | E 2781 | | 28 DEC. 1953 | |
| AREA (AMS NO.) | COUNTRY | PROVINCE | PLACE | | |
| 255 M | POLAND | | | | |
| GEOGRAPHIC COORDINATES | | | MAP REFERENCE | | |
| TITLE | | | | | |
| [TURBINE] SS "LAWICA" | | | | | |
| 25X1C | | | | | |
| DATE OF PICTURE | |  | | | |
| | | | | | |
| CLASSIFICATION | | | | | |
| CONF | | | | | |
| CAPTIONED BY | | | | | |
| Approved for Release 1999/09/09 : CIA-RDP78-05867A000100240029-2 | | | | | |
| FORM NO. 40-53 SEP 1948 | | CAPTION REPORT | | | |

CIA (PHOTO ACCESSION NO.) 109788 Approved For Release 1999/09/09 : CIA-RDP78-05867A00010024002912953 DATE 28 DEC 2002

AREA (AMS NO.) 55M COUNTRY POLAND PROVINCE PLACE

GEOGRAPHIC COORDINATES MAP REFERENCE

TITLE "CZECH"



25X1C


DATE OF PICTURE

CLASSIFICATION CONF.

CAPTIONED BY Approved For Release 1999/09/09 : CIA-RDP78-05867A000100240029-2

| | | | | | |
|--|--|------------|--|---------------|--|
| CIA (PHOTO ACCESSION NO.) | | LOT NO. | | DATE | |
| 109787 | | E 2701 | | 28 DEC 1953 C | |
| AREA (AMS NO.) | | COUNTRY | | PROVINCE | |
| SSM | | POLAND | | | |
| GEOGRAPHIC COORDINATES | | | MAP REFERENCE | | |
| TITLE "SS. KAROL WOJCIK" | | | | | |
| | | | | | |
| | | | | | |
| | | | | | |
| | | | | | |
| 25X1C | | | | | |
| DATE OF PICTURE | | [REDACTED] | | | |
| | | | | | |
| CLASSIFICATION | | | | | |
| CONF | | | | | |
| CAPTIONED BY | | | VERIFIED BY | | |
| Approved For Release 1999/09/09 : CIA-RDP78-05867A000100210029-2 | | | Approved For Release 1999/09/09 : CIA-RDP78-05867A000100210029-2 | | |
| FORM NO. 60-53 | | SEP 1948 | | | |
| CAPTION REPORT | | | | | |

| | | | |
|---|--|---------------------------|---------------------|
| CIA PHOTO ACCESSION NO. 1 1109700 | | LOT NO. 2270 | DATE 28 DEC 1953 |
| Approved For Release 1999/09/09 : CIA-RDP78-05867A000100240029-2953 | | | |
| AREA (AMS NO. 1) 4N | COUNTRY USSR | PROVINCE UKRAINIAN SSR | PLACE ODESSA |
| GEOGRAPHIC COORDINATES 42:29N-30:44E | | MAP REFERENCE C-FILE | |
| TITLE [SOVIET] FLAGSHIP "SLAVA" TRANSFERRING WHALE OIL INTO TANK CARS. FRONT LOADING ODESSA OPERATES IN ANTARCTIC REGION. | | | |
| <i>Cancelled</i> <i>25X10</i> <i>Nov 9 1953</i> | | | |
| DATE OF PICTURE JUNE, 1953 |  | | |
| CLASSIFICATION CONF |  | | |
| CAPTIONED BY | VERIFIED BY | | |
| Approved For Release 1999/09/09 : CIA-RDP78-05867A000100240029-2 | | | |

| | | | | |
|--|--|---------------|-------------|---|
| CIA (PHOTO ACCESSION NO.) | | LOT NO. | DATE | |
| Approved for Release 1999/09/09 : CIA-RDP78-05867A000100240029-2 | | 270 | 28 DEC 1953 | C |
| AREA (AMS NO.) | COUNTRY | PROVINCE | PLACE | |
| 55M | POLAND | | | |
| GEOGRAPHIC COORDINATES | | MAP REFERENCE | | |
| TITLE | | | | |
| "NYSA" | | | | |
| | | | | |
| | | | | |
| | | | | |
| | | | | |
| | | | | |
| 25X1C | | | | |
| DATE OF PICTURE |  | | | |
| CLASSIFICATION | CONF. | | | |
| CAPTIONED BY | Approved for Release 1999/09/09 : CIA-RDP78-05867A000100240029-2 | | | |
| FORM NO. 60-53 SEP 1948 | CAPTION REPORT | | | |

CIA (PHOTO ACCESSION NO.) **109790** LOT NO. **2270** DATE **28 DEC 1953** **C**
Approved For Release 1999/09/09 : CIA-RDP78-05867A000100290029-2

AREA (AMS NO.) **1255M/** COUNTRY **POLAND** PROVINCE **GDANSK** PLACE **DANZIG**

GEOGRAPHIC COORDINATES **54:21N-18:40E** MAP REFERENCE **C-FILE**

TITLE **"BYTOM" LOADED [AT PORT] BEING**

25X1C

DATE OF PICTURE **—**

CLASSIFICATION **CONF**

CAPTIONED BY **Approved For Release 1999/09/09 : CIA-RDP78-05867A000100290029-2**

| | | | | | |
|--|-------------------|--------------------|-------------------------|---------------------|--|
| CIA PHOTO ACCESSION NO. 1 11979 | | LOT NO. E 2701 | | DATE 28 DEC 1953 | |
| Approved For Release 1999/09/09 : CIA-RDP78-05867A000100240029-2 | | | | | |
| AREA (AMS NO.) 1255M | COUNTRY POLAND | PROVINCE GDAŃSK | PLACE DANBIE | | |
| GEOGRAPHIC COORDINATES 54:21N-18:40E | | | MAP REFERENCE C-FILE | | |
| TITLE [BOW OF] "GENERAL BEM" [IN PORT] | | | | | |
| 25X1C | | | | | |
| DATE OF PICTURE — | | | | | |
| CLASSIFICATION CONF. | | | | | |
| CAPTIONED BY Approved For Release 1999/09/09 : CIA-RDP78-05867A000100240029-2 | | | | | |
| FORM NO. 60-53 SEP 1948 | | | | | |
| CAPTION REPORT | | | | | |

| | | | | | |
|--|--|----------------------------|--|------------------------|--|
| CIA PHOTO ACCESSION NO. 1 119792 | | LOT NO. E 2701 | | DATE 28 DEC. 1953 C | |
| AREA IAMS NO. 1 55M | | COUNTRY POLAND | | PROVINCE | |
| GEOGRAPHIC COORDINATES | | MAP REFERENCE | | | |
| TITLE "MORSKA WOLA". MOTHER SHIP FOR DEEP SEA FISHING VESSELS. | | | | | |
| 25X1C | | | | | |
| DATE OF PICTURE — | | [REDACTED] | | | |
| CLASSIFICATION CONF | | | | | |
| CAPTIONED BY N.S.W. | | APPROVED BY [Signature] | | | |
| FORM NO. 60-53 SEP 1948 | | CAPTION REPORT | | | |

Approved For Release 1999/09/09 : CIA-RDP78-05867A000100240029-2

| | | | | | |
|--|----------------|------------|---------------|--------------|--|
| CIA (PHOTO ACCESSION NO.) | | LOT NO. | | DATE | |
| 110979 | | 1999/09/09 | | 28 DEC. 1953 | |
| Approved For Release 1999/09/09 : CIA-RDP78-05867A000100240029-2 | | | | | |
| AREA (AMS NO.) | COUNTRY | PROVINCE | PLACE | | |
| SSM | POLAND | | | | |
| GEOGRAPHIC COORDINATES | | | MAP REFERENCE | | |
| TITLE | | | | | |
| TANKER "RYSY" | | | | | |
| | | | | | |
| | | | | | |
| | | | | | |
| | | | | | |
| | | | | | |
| 25X1C | | | | | |
| DATE OF PICTURE | [REDACTED] | | | | |
| CLASSIFICATION | [REDACTED] | | | | |
| CAPTIONED BY | [REDACTED] | | | | |
| Approved For Release 1999/09/09 : CIA-RDP78-05867A000100240029-2 | | | | | |
| FORM NO. 60-53 SEP 1948 | CAPTION REPORT | | | | |

| | | | | | |
|--|--|----------|---------------|----------------|--|
| CIA (PHOTO ACCESSION NO.) | | 1958 | | DATE | |
| Approved for Release 1999/09/09 : CIA-RDP78-05867A000100240029-2 | | E 2701 | | 28 DEC. 1953 C | |
| AREA (AMS NO.) | COUNTRY | PROVINCE | PLACE | | |
| 55M | POLAND | | | | |
| GEOGRAPHIC COORDINATES | | | MAP REFERENCE | | |
| TITLE " MARCHLEWSKI " | | | | | |
| | | | | | |
| | | | | | |
| | | | | | |
| | | | | | |
| | | | | | |
| | | | | | |
| 25X1C | | | | | |
| DATE OF PICTURE | [REDACTED] | | | | |
| CLASSIFICATION | CONF. | | | | |
| CAPTIONED BY | Approved For Release 1999/09/09 : CIA-RDP78-05867A000100240029-2 | | | | |
| FORM NO. 60-53 SEP 1948 | CAPTION REPORT | | | | |

CIA PHOTO ACCESSION NO. 109733
Approved For Release 1999/09/09 : CIA-RDP78-05867A000100240029-2
E 2707 28 DEC 1953 C

AREA (AMS NO.) ~~ESSM~~ COUNTRY POLAND PROVINCE PLACE

GEOGRAPHIC COORDINATES MAP REFERENCE

TITLE "PIAST".

25X1C

DATE OF PICTURE

CLASSIFICATION CONF.

CAPTIONED BY Approved For Release 1999/09/09 : CIA-RDP78-05867A000100240029-2
R.S.W.

FORM NO. 60-53 SEP 1948

CAPTION REPORT

| | | | | | |
|---|----------------|----------|---------------|------------|--|
| CIA (PHOTO ACCESSION NO.) | | LOT NO. | | DATE | |
| 1108796 | | 2278A | | 1999/09/09 | |
| Approved For Release 1999/09/09 : CIA-RDP78-05867A000100140029-2953 C | | | | | |
| AREA (AMS NO.) | COUNTRY | PROVINCE | PLACE | | |
| 255 M | POLAND | | | | |
| GEOGRAPHIC COORDINATES | | | MAP REFERENCE | | |
| TITLE | | | | | |
| M/S "BATORY" | | | | | |
| | | | | | |
| | | | | | |
| | | | | | |
| | | | | | |
| | | | | | |
| 25X1C | | | | | |
| DATE OF PICTURE | [REDACTED] | | | | |
| CLASSIFICATION | CONF. | | | | |
| CAPTIONED BY | VERIFIED BY | | | | |
| Approved For Release 1999/09/09 : CIA-RDP78-05867A000100140029-2 | | | | | |
| FORM NO. 60-53 SEP 1948 | CAPTION REPORT | | | | |

CIA (PHOTO) Approved For Release 1999/09/09 : CIA-RDP78-05867A000100240029-2
109797 E 2701 28 DEC. 1953 C

AREA (AMS NO. 1) **BSSM** COUNTRY **POLAND** PROVINCE PLACE

GEOGRAPHIC COORDINATES MAP REFERENCE

TITLE **M/S "MARCHLEWSKI"**

25X1C

DATE OF PICTURE
CLASSIFICATION **CONF**
CAPTIONED BY **N.G.W.** Approved For Release 1999/09/09 : CIA-RDP78-05867A000100240029-2

CIA PHOTO ACCESSION # 109798 Approved for Release 1999/09/09 : CIA-RDP78-05867A000100240029-2 E2701 28 DEC. 1953 C

AREA (AMS NO.) ~~55M~~ COUNTRY POLAND PROVINCE PLACE

GEOGRAPHIC COORDINATES MAP REFERENCE

TITLE [STERN OF] M/S "POKOJ."

25X1C

DATE OF PICTURE _____
CLASSIFICATION CONF. _____
CAPTIONED BY Approved for Release 1999/09/09 : CIA-RDP78-05867A000400240029-2 VERIFIED BY

CIA PHOTO ACCESSION NO. 1
Approved For Release 1999/09/09 : CIA-RDP78-05867A000100240029-2
119795 LOT NO. 22701 DATE 28 DEC 1953 C

AREA (AMS NO. 1) 55M COUNTRY POLAND PROVINCE PLACE

GEOGRAPHIC COORDINATES MAP REFERENCE

TITLE
FORMERLY
M/S "MIKOLA KOPERNIK" WAS THE "LODZ",
SECOND LEWANT-TYPE SHIP CONSTRUCTED
AT "STOCZNIA GDANSKA" SHIP YARD.

25X1C

DATE OF PICTURE

CLASSIFICATION CONF. [REDACTED]

CAPTIONED BY Approved For Release 1999/09/09 : CIA-RDP78-05867A000100240029-2

FORM NO. 40-53 CAPTION REPORT

| | | | | | | | |
|---|-------------------|-------------------|-------|----------------------|--|---|--|
| CIA (PHOTO ACCESSION NO.) Approved For Release 1999/09/09 : CIA-RDP78-05867A000100240029-2 E 2701 | | LOI NO. E 2701 | | DATE 28 DEC. 1953 | | C | |
| AREA (AMS NO.) 55M | COUNTRY POLAND | PROVINCE | PLACE | | | | |
| GEOGRAPHIC COORDINATES | | | | MAP REFERENCE | | | |
| TITLE [POLISH] NAVAL VESSEL ON MANEUVERS. | | | | | | | |
| 25X1C | | | | | | | |
| DATE OF PICTURE | | | | | | | |
| CLASSIFICATION CONF. | | | | | | | |
| CAPTIONED BY Approved For Release 1999/09/09 : CIA-RDP78-05867A000100240029-2 A.C.W. | | | | | | | |
| FORM NO. 60-53 SEP 1946 | | | | | | | |

CAPTION REPORT


CIA (PHOTO ACCESSION NO.) **109801** LOT NO. **E 2701** DATE **28 DEC. 1953** **C**
Approved For Release 1999/09/09 : CIA-RDP78-05867A000100240029-2

AREA (AMS NO.) **SSM** COUNTRY **POLAND** PROVINCE _____ PLACE _____

GEOGRAPHIC COORDINATES _____ MAP REFERENCE _____

TITLE
**M/S "PREZYDENT GOTTWALD". FORMERLY
M/S "WARTA".**

25X1C

DATE OF PICTURE _____


CLASSIFICATION **CONF.**

CAPTIONED BY _____
Approved For Release 1999/09/09 : CIA-RDP78-05867A000100240029-2

CIA (PHOTO ACCESSION NO.) **108802** LOT NO. **28 DEC. 1953** C
Approved For Release 1999/09/09 : CIA-RDP78-05867A000100240029-2

AREA (ANS NO.) **1255M** COUNTRY **POLAND** PROVINCE **GDANSK** PLACE **GDANSK**

GEOGRAPHIC COORDINATES **54:21N-18:40E** MAP REFERENCE **G-FILE**

TITLE **DEEP SEA CUTTERS "WLA. 67" AND "GUY. 148"**
[IN PORT]

25X1C

DATE OF PICTURE

CLASSIFICATION **CONF.**

CAPTIONED BY **HSW**
Approved For Release 1999/09/09 : CIA-RDP78-05867A000100240029-2

FORM NO. 60-53
SEP 1940

CAPTION REPORT

Approved For Release 1999/09/09 : CIA-RDP78-05867A000100240025-2

| | | | |
|--|--------------------------|--------------------------|-------------------------|
| CIA PHOTO ACCESSION NO. 1 109803 | | LOT NO. E 2701 | DATE DEC 1953 |
| AREA (AMS NO.) E 55 M | COUNTRY POLAND | PROVINCE | PLAC |
| GEOGRAPHIC COORDINATES | | MAP REFERENCE | |
| TITLE SS. "SOLDEK" | | | |
| DATE OF PICTURE | | 25X1C | |
| CLASSIFICATION | | 25X1C | |
| CAPTIONED BY H.G.W. | | CAPTION REPORT | |

Approved For Release 1999/09/09 : CIA-RDP78-05867A000100240025-2

| | | | |
|--|-------------------|----------------------------|--------------|
| CIA (PHOTO) ACCESSION NO. 1 109804 | | LOT NO. 2707 | DATE 1953 |
| Approved For Release 1999/09/09 : CIA-RDP78-05867A000100240029-2 | | | |
| AREA (AMS NO.) 55 M | COUNTRY POLAND | PROVINCE | PLACE |
| GEOGRAPHIC COORDINATES | | MAP REFERENCE | |
| TITLE M/S "NOWA HUTA". FIRST LEWARTI-TYPE SHIP CONSTRUCTED IN "STOCZNIA GDANSKA" SHIPYARD. FIRST RUN, OCT. 1952. TO CHINA IN | | | |
| 25X1C | | | |
| DATE OF PICTURE | [REDACTED] | | |
| CLASSIFICATION | CONF. | | |
| CAPTIONED BY Approved For Release 1999/09/09 : CIA-RDP78-05867A000100240029-2 | | VERIFIED BY [Signature] | |
| FORM NO. 60-55 | | | |
| CAPTION REPORT | | | |

CIA PHOTO ACCESSION NO. 1

1A9005 For Release 1999/09/09 : CIA-RDP78-05867A000100240029-2

AREA (ANS NO. 1)

60M

COUNTRY

RUMANIA

PROVINCE

28 DEC. 53

PLACE

GEOGRAPHIC COORDINATES

MAP REFERENCE

TITLE

DEPUTIES TO GRAND NATIONAL ASSEMBLY CAST
VOTES FOR ^{NEW} CONSTITUTION.

DATE OF PICTURE

SOURCE OF PICTURE

WORKING YOUTH OF RUMANIAN PEOPLE'S
REPUBLIC, DEC. 1952 [p. 5 Bottom]

CLASSIFICATION

~~CONFIDENTIAL~~

CAPTIONED BY

Approved For Release 1999/09/09 : CIA-RDP78-05867A000100240029-2

FORM NO. 60-53
SEP 1948

CAPTION REPORT

| | | | |
|---|---------|---|-----------|
| CIA (PHOTO ACCESSION NO.) | | LOT NO. | |
| A09806 | | E-2715 | |
| For Release 1999/09/09 : CIA-RDP78-05867A000100240029-2 | | | |
| AREA (AMS NO.) | COUNTRY | PROVINCE | PLACE |
| 60M | RUMANIA | | 28 DEC.53 |
| GEOGRAPHIC COORDINATES | | MAP REFERENCE | |
| TITLE | | | |
| PUPILS OF LABOUR RESERVE SCHOOL | | | |
| DATE OF PICTURE | | SOURCE OF PICTURE | |
| | | WORKING YOUTH OF RUMANIAN PEOPLE'S | |
| | | REPUBLIC, DEC. 1952 [p.6, BOTTOM] | |
| CLASSIFICATION | | | |
| CONFIDENTIAL | | | |
| CAPTIONED BY | | APPROVED FOR RELEASE | |
| | | 1999/09/09 : CIA-RDP78-05867A000100240029-2 | |
| FORM NO. 60-53 SEP 1948 | | | |


CAPTION REPORT

| | | | |
|--|---------|---|---------|
| CIA PHOTO ACCESSION NO. 1 | | LOT NO. | |
| Approved For Release 1999/09/09 : CIA-RDP78-05867A000100240029-2 | | 28 DEC. 53 | |
| AREA (AMS NO.) | COUNTRY | PROVINCE | PLACE |
| 660M | RUMANIA | BUCEGI | PLOESTI |
| GEOGRAPHIC COORDINATES | | MAP REFERENCE | |
| 44 57 N 26 02 E | | C-FILE | |
| TITLE | | | |
| SCHOOL. | | | |
| | | | |
| | | | |
| | | | |
| | | | |
| DATE OF PICTURE | | SOURCE OF PICTURE | |
| — | | WORKING YOUTH OF RUMANIAN PEOPLE'S | |
| | | REPUBLIC, DEC. 1952 [P. 9, LOWER RIGHT] | |
| CLASSIFICATION | | | |
| CONFIDENTIAL | | | |
| CAPTIONED BY | | | |
| Approved For Release 1999/09/09 : CIA-RDP78-05867A000100240029-2 | | | |
| FORM NO. 60-53 | | | |
| SEP 1946 | | | |
| CAPTION REPORT | | | |

| | | | |
|------------------------------|---------|--|---------|
| CIA (PHOTO ACCESSION NO.) | | Approved For Release 1999/09/09 : CIA-RDP78-05867A000100240029-2 | |
| 109818 | | E-2715 | |
| AREA (AMS NO. 1) | COUNTRY | PROVINCE | PLACE |
| 660 M | RUMANIA | BUCEGI | PITESTI |
| GEOGRAPHIC COORDINATES | | MAP REFERENCE | |
| 44 51 N 24 51 E | | C-FILE | |
| TITLE | | | |
| "ARGESUL" FACTORY. | | | |
| PRODUCES TANNING SUBSTANCES. | | | |
| | | | |
| | | | |
| DATE OF PICTURE | | SOURCE OF PICTURE | |
| — | | WORKING YOUTH OF RUMANIAN PEOPLE'S | |
| | | REPUBLIC, DEC. 1952 [P. 16, CENTER] | |
| CLASSIFICATION | | | |
| CONFIDENTIAL | | | |
| CAPTIONED BY | | Approved For Release 1999/09/09 : CIA-RDP78-05867A000100240029-2 | |
| FORM 100 | | SE | |

CAPTION REPORT

| | | | |
|--|--|---|--------------|
| CIA (PHOTO ACCESSION NO.) 109810 | | LOT NO. | DATE |
| AREA (LAND) | | PROVINCE | PLACE |
| Approved For Release 1999/09/09 : CIA-RDP78-05867A000100240029-2 760 M | | RUMANIA | MAREA |
| GEOGRAPHIC COORDINATES | | MAP REFERENCE | |
| 44 16 N 28 34 E | | C-FILE | |
| TITLE | | | |
| THERMAL ELECTRIC POWER PLANT. [SOVIET-MADE] | | | |
| DYNAMO PRODUCED BY "ELECTROSILA" AT LENINGRAD. | | | |
| | | | |
| | | | |
| DATE OF PICTURE | | SOURCE OF PICTURE | |
| | | WORKING YOUTH OF RUMANIAN PEOPLE'S | |
| CLASSIFICATION | | REPUBLIC, DEC. 1952 [P. 28, LOWER | |
| CAPTIONED BY | | RIGHT] | |
| CONFIDENTIAL | | | |
| FORM NO. 80 SEP 1946 | | VERIFIED BY | |
| Approved For Release 1999/09/09 : CIA-RDP78-05867A000100240029-2 | | | |
| CAPTION REPORT | | | |

| | | | |
|--|------------------------|--|-------------|
| CIA (PHOTO ACCESSION NO.) | | LOI NO. | DATE |
| Approved For Release 1999/09/09 : CIA-RDP78-05867A0001002400020002 | | 566 | 24 DEC 1963 |
| AREA (AMP NO.) | COUNTRY | PROVINCE | PLACE |
| 17 | USSR/N. EUROPEAN RSFSR | LENINGRAD OBLAST | LENINGRAD |
| GEOGRAPHIC COORDINATES | | MAP REFERENCE | |
| 5955N 30 15E | | C FILE | |
| TITLE | | | |
| UNIDENTIFIED HIGH-VOLTAGE LABORATORY. | | | |
| | | | |
| | | | |
| | | | |
| | | | |
| | | | |
| | | | |
| | | | |
| | | | |
| | | | |
| | | | |
| | | | |
| | | | |
| | | | |
| | | | |
| | | | |
| DATE OF PICTURE | | SOURCE OF | |
| 1952 | |  | |
| CLASSIFICATION | | | |
| C | | | |
| CAPTIONED BY | | VERIFIED BY | |
| FR | | [Signature] | |
| Approved For Release 1999/09/09 : CIA-RDP78-05867A0001002400020002 | | | |
| FORM NO. 60-53 SEP 1948 | | CAPTION REPORT | |

CIA PHOTO REFERENCE NO. 109813 E-2566 24 DEC 1953

AREA (AMS/NO.) ITN/USSEAN.EUROPEAN RSFSR LENINGRAD OBLAST/LENINGRAD COUNTRY

GEOGRAPHIC COORDINATES 59 55 N 30 15 E MAP REFERENCE C FILE


TITLE UNIDENTIFIED HIGH-VOLTAGE LABORATORY.

25X1C

DATE OF PICTURE 1952 SOURCE OF PICTURE [REDACTED]

CLASSIFICATION [REDACTED]

CAPTION Approved For Release 1999/09/09 : CIA-RDP78-05867A000100240029-2

| | | | |
|---|---|-------------|-------|
| CIA (PHOTO ACCESSION NO.) Approved For Release 1999/09/09 : CIA-RDP78-05867A000100240029-2 | | 15 DEC 1953 | |
| AREA (AMS NO.) 109814 | COUNTRY 28N/USSR/EUROPEAN RSFSR/ | PROVINCE | PLACE |
| GEOGRAPHIC COORDINATES | MAP REFERENCE | | |
| TITLE VOLGA - DON CANAL. LOCK #13. | | | |
| 25X1C | | | |
| DATE OF PICTURE 1952 | SOURCE OF PICTURE  | | |
| CLASSIFICATION SECRET | | | |
| CAPTIONED BY Approved For Release 1999/09/09 : CIA-RDP78-05867A000100240029-2 | | 15 DEC 1953 | |
| FORM NO. 60-53 SEP 1948 | | | |

CAPTION REPORT

CIA (PHOTO ACCESSION NO.)
Approved For Release 1999/09/09 : CIA-RDP78-05867A000100240029-2
1698.15 E-2566 15 DEC 1953

AREA (LAW NO.)
28N/USSR/S.EUROPEAN
COUNTRY
S.EUROPEAN
FRONTIER
PLACE

GEOGRAPHIC COORDINATES
MAP REFERENCE

TITLE
CONTROL STATION OF VOLGA-DON CANAL

25X1C

DATE OF PICTURE
1952
SOURCE OF PICTURE

CLASSIFICATION
C

CAPTIONED BY
Approved For Release 1999/09/09 : CIA-RDP78-05867A000100240029-2
AIO

FORM NO. 60-53

CAPTION REPORT

CIA (PHOTO ACCESSION NO.)
Approved For Release 1999/09/09 : CIA-RDP78-05867A000100240029-2

AREA/CLASS. NO. 3816 LOT NO. E-2566 DATE 15 DEC 1953

COUNTRY USSR / S. EUROPEAN PROVINCE RSFSR PLACE

TITLE RIVER BOAT ON VOLGA-DON CANAL

25X1C

DATE OF PICTURE 1952 SOURCE OF PICTURE

CLASSIFICATION
CAPTIONED BY FR

Approved For Release 1999/09/09 : CIA-RDP78-05867A000100240029-2

FORM NO. 80-53 SEP 1948

CAPTION REPORT

| | | | |
|--|--|--|----------|
| CIA (PHOTO ACCESSION NO.) | | | |
| Approved For Release 1999/09/09 : CIA-RDP78-05867A000100240029-2 | | E-2566 | |
| AREA (AMS NO.) | | COUNTRY | PROVINCE |
| DON/USSR/S-EUROPEAN | | RFSR | PLACE |
| GEOGRAPHIC COORDINATES | | MAP REFERENCE | |
| TITLE | | | |
| VOLGA - DON CANAL | | | |
| | | | |
| | | | |
| | | | |
| | | | |
| | | | |
| 25X1C | | | |
| DATE OF PICTURE | | SOURCE OF PICTURE | |
| 1952 | | [REDACTED] | |
| CLASSIFICATION | | | |
| [REDACTED] | | | |
| CAPTIONED BY | | APPROVED BY | |
| [REDACTED] | | [REDACTED] | |
| FORM NO. 60-53 | | Approved For Release 1999/09/09 : CIA-RDP78-05867A000100240029-2 | |
| SEP 1948 | | [REDACTED] | |
| CAPTION REPORT | | | |

CIA PHOTO ACCESSION NO. 109818
Approved For Release 1999/09/09 : CIA-RDP78-05867A000100240029-2
E-2600 31 Dec. 1953

AREA (AWS NO.) 212K COUNTRY LEBANON PROVINCE BEKAA PLACE JOHMOE (NR)

GEOGRAPHIC COORDINATES 35 31 N 35 40 E MAP REFERENCE MAP BRANCH

TITLE
ROAD EAST OF TOWN.

25X1C

DATE OF PICTURE 1953

CLASSIFICATION
CAPTIONED BY Approved For Release 1999/09/09 : CIA-RDP78-05867A000100240029-2

FORM NO. 60-53 SEP 1948

| | | | |
|--|--|---------------|-------------|
| CIA (PHOTO ACCESSION NO.) | | LOT NO. | |
| Approved For Release 1999/09/09 : CIA-RDP78-05867A000100240029-2 | | 2-2000 | |
| AREA (AMS NO.) | COUNTRY | PROVINCE | PLACE |
| 212K | LEBANON | BEKAA | SOMMAR (NR) |
| GEOGRAPHIC COORDINATES | | MAP REFERENCE | |
| 33 31 N 35 40 E | | MAP BRANCH | |
| TITLE | | | |
| ROAD SOUTH OF TOWN. | | | |
| 25X1C | | | |
| DATE OF PICTURE | [REDACTED] | | |
| 1953 | [REDACTED] | | |
| CLASSIFICATION | [REDACTED] | | |
| CAPTIONED BY | Approved For Release 1999/09/09 : CIA-RDP78-05867A000100240029-2 | | |
| FORM NO. SEP 1948 60-53 | CAPTION REPORT | | |

| | | | | | | | |
|--|--|--------------------|--|--|--|----------------------|--|
| CIA (PHOTO ACCESSION NO.) 11,9820 | | | | Approved For Release 1999/09/09 : CIA-RDP78-05867A000100240029-2 | | | |
| AREA (AMS NO.) 212K | | COUNTRY LEBANON | | PROVINCE BEKAA | | DATE 31 DEC. 1953 | |
| GEOGRAPHIC COORDINATES 33 31 N 35 40 E | | | | PLACE JOHORE (NR) | | | |
| TITLE MAP BRANCH | | | | | | | |
| ROAD NEAR TOWN. | | | | | | | |
| 25X1C | | | | | | | |
| DATE OF PICTURE 1953 | | [REDACTED] | | | | | |
| CLASSIFICATION SECRET | | | | | | | |
| CAPTIONED BY Approved For Release 1999/09/09 : CIA-RDP78-05867A000100240029-2 | | | | | | | |
| FORM NO. 60-53 SEP 1948 | | | | | | | |

| | | | |
|---|--|---------------------------|--|
| CIA (PHOTO ACCESSION NO.) Approved For Release 1999/09/09 : CIA-RDP78-05867A000100240029-2 | | | |
| AREA IAMS NO. 1 103021 | | E-2606 | |
| COUNTRY LEBANON | | PROVINCE MOUNT LEBANON | |
| GEOGRAPHIC COORDINATES 33 53 N 35 30 E | | PLACE BEIRUT | |
| MAP REFERENCE C FILE | | | |
| TITLE SHORELINE SOUTH OF HARBOR. DIRECTION NORTH. | | | |
| 25X1C | | | |
| DATE OF PICTURE 1953 | | [REDACTED] | |
| CLASSIFICATION C | | | |
| CAPTIONED BY Approved For Release 1999/09/09 : CIA-RDP78-05867A000100240029-2 | | | |
| FORM NO. 60-53 SEP 1948 | | | |

CAPTION REPORT

| | | | |
|---|-------------------|--------------------------|--------|
| CIA (PHOTO ACCESSION NO.) Approved For Release 1999/09/09 : CIA-RDP78-05867A000100240029-2 | | | |
| AREA (AMS NO.) 17302 | COUNTRY E-2606 | PROVINCE 28 DEC. 1953 | PLACE |
| 3/2K | LEBANON | MOUNT LEBANON | BEIRUT |
| GEOGRAPHIC COORDINATES 33 53 N 35 30 E | | MAP REFERENCE C File | |
| TITLE AIRPORT. ADMINISTRATION BUILDING UNDER CONSTRUCTION. | | | |
| 25X1C | | | |
| DATE OF PICTURE 1953 | [REDACTED] | | |
| CLASSIFICATION C | [REDACTED] | | |
| CAPTIONED BY Approved For Release 1999/09/09 : CIA-RDP78-05867A000100240029-2 | | | |
| FORM NO. SEP 1948 60-53 | CAPTION REPORT | | |

Approved For Release 1999/09/09 : CIA-RDP78-05867A000100240029-2

CIA PHOTO ACCESSION NO. 11982.7

AREA (AMS NO.) 12K COUNTRY LEBANON PROVINCE PLACE 28 DEC. 1953

GEOGRAPHIC COORDINATES MAP REFERENCE

TITLE

ROAD BETWEEN BEIRUT AND LAHLE.
NEAR SUMMIT OF MOUNTAIN RANGE.

25X1C

DATE OF PICTURE 1953

CLASSIFICATION

CAPTIONED BY Approved For Release 1999/09/09 : CIA-RDP78-05867A000100240029-2

FORM NO. 60-53
SEP 1948

CAPTION REPORT

| | | | |
|---------------------------------------|------------|--|--------------|
| CIA (PHOTO ACCESSION NO.) | | Approved For Release 1999/09/09 : CIA-RDP78-05867A000100240029-2 | |
| AREA (AMS NO.) | COUNTRY | PROVINCE | PLACE |
| 121 | LEBANON | | 28 DEC. 1953 |
| GEOGRAPHIC COORDINATES | | MAP REFERENCE | |
| TITLE | | | |
| RAILROAD BETWEEN BEIRUT AND ZAHLE. | | | |
| TUNNEL NEAR SUMMIT OF MOUNTAIN RANGE. | | | |
| 25X1C | | | |
| DATE OF PICTURE | [REDACTED] | | |
| 1953 | | | |
| CLASSIFICATION | [REDACTED] | | |
| CAPTIONED BY | | Approved For Release 1999/09/09 : CIA-RDP78-05867A000100240029-2 | |
| FORM NO. 60-53 SEP 1945 | | CAPTION REPORT | |

CIA (PHOTO ACCESSION NO.)
Approved For Release 1999/09/09 : CIA-RDP78-05867A000100240029-2

AREA (AMS NO.) 212K COUNTRY LEBANON PROVINCE BEKAA PLACE BERR ELYAS (NR)

GEOGRAPHIC COORDINATES 33 46 N 35 54 E MAP REFERENCE N15

TITLE

ROAD SOUTH OF VILLAGE.

25X1C

DATE OF PICTURE 1953

CLASSIFICATION

CAPTIONED BY Approved For Release 1999/09/09 : CIA-RDP78-05867A000100240029-2

FORM NO. 60-53 SEP 1948

CAPTION REPORT

Approved For Release 1999/09/09 : CIA-RDP78-05867A000100240029-2

CIA (PHOTO ACCESSION NO.) AREA (AMS NO.) COUNTRY PROVINCE PLACE

4N USSR UKRAINIAN SSR HORLOVKA

GEOGRAPHIC COORDINATES 48 10N 38 04 E C-FILE

TITLE LOADING COAL AT "KOCHEGARKA" MINE.

DATE OF PICTURE SOURCE OF PICTURE ZHELEZNYAYA DEROGA

CLASSIFICATION CIA LIBRARY

CAPTIONED BY Approved For Release 1999/09/09 : CIA-RDP78-05867A000100240029-2

FORM NO. 60-53 SEP 1948

CAPTION REPORT

| | | | | | | | |
|---|---------|--|-------|--------|--|----------|--|
| CIA PHOTO ACCESSION NO. Approved For Release 1999/09/09 : CIA-RDP78-05867A000100240029-2 | | REF ID: A66827 | | E-2324 | | DEC 1977 | |
| AREA (AMS NO.) | COUNTRY | PROVINCE | PLACE | | | | |
| N | USSR | | | | | | |
| GEOGRAPHIC COORDINATES | | MAP REFERENCE: | | | | | |
| TITLE | | STEAM | | | | | |
| TYPE "2-3-3" LOCOMOTIVE MADE | | AT THE BOLOMENSK LOCOMOTIVE | | | | | |
| PLANT. | | | | | | | |
| DATE OF PICTURE | | SOURCE OF PICTURE | | | | | |
| - | | ZHELEZNOYA DEROGA. | | | | | |
| CLASSIFICATION | | CIA LIBRARY | | | | | |
| 25X1C | | | | | | | |
| CAPTIONED BY | | 09/09 : CIA-RDP78-05867A000100240029-2 | | | | | |
| Appr [REDACTED] | | [REDACTED] | | | | | |
| FORM NO. 60-53 | | SEP 1948 | | | | | |
| | | CAPTION REPORT | | | | | |

| | | | |
|---|--|---------------|------------|
| CIA PHOTO ACCESSION NO. Approved for Release 1999/09/09 : CIA-RDP78-05867A000100240029-2 | | | |
| AREA (AMS NO.) N | COUNTRY USSR | PROVINCE | PLACE C |
| GEOGRAPHIC COORDINATES | | MAP REFERENCE | |
| TITLE ENGINE FACTORY ENGINE USED AT KALYGA PLANT. | | | |
| DATE OF PICTURE — | SOURCE OF PICTURE ZHELEZNAYA DEROGA. CIA LIBRARY | | |
| CLASSIFICATION 25X1C | | | |
| CAPTIONED BY Appr | 9/09 : CIA-RDP78-05867A000100240029-2 | | |
| FORM NO. SEP 1948 50-53 | CAPTION REPORT | | |

| | | | |
|----------------------------|---------|--|-------|
| CIA (PHOTO ACCESSION NO.) | | LOT NO. | |
| 109823 | | 1999/09/09 : CIA-RDP78-05867A000100240029-2 | |
| AREA (AMS NO.) | COUNTRY | PROVINCE | PLACE |
| N | USSR | | |
| GEOGRAPHIC COORDINATES | | MAP REFERENCE | |
| | | | |
| TITLE | | | |
| RAILROAD STABILIZING AND | | | |
| BALLASTING MACHINE. | | | |
| | | | |
| | | | |
| DATE OF PICTURE | | SOURCE OF PICTURE | |
| | | ZHELEZNAYA DEROGA | |
| | | CIA LIBRARY | |
| CLASSIFICATION | | | |
| E | | | |
| CAPTIONED BY | | Approved For Release 1999/09/09 : CIA-RDP78-05867A000100240029-2 | |
| | | EJH | |
| FORM NO. 60-53 SEP 1948 | | CAPTION REPORT | |

Approved For Release 1998/09/09 : CIA-RDP78-05867A000100240029-2

CIA PHOTO ACCESSION NO. 109810
LOT NO. 2524
DATE 1953

AREA (AMS NO.) *N* COUNTRY *USSR* PROVINCE PLACE

GEOGRAPHIC COORDINATES REFERENCE

TITLE
*TANK CAR USED TO TRANSPORT
MELANZH EXPLOSIVES.*

DATE OF PICTURE SOURCE OF PICTURE
ZHELEZNAYA DEROGA

CLASSIFICATION
CIA LIBRARY

25X10
CAPTIONED BY App [redacted] 9 : CIA-RDP78-05867A000100240029-2
2105

| | | | |
|--|---------|---------------------|-------|
| CIA (PHOTO ACCESSION NO.) | | LOT NO. | |
| 10A831 | | E-2324 | |
| Approved For Release 1999/09/09 : CIA-RDP78-05867A000100240029-2 | | | |
| AREA (AMS NO.) | COUNTRY | PROVINCE | PLACE |
| N | USSR | | |
| GEOGRAPHIC COORDINATES | | MAP REFERENCE | |
| TITLE "CO" LOCOMOTIVE. | | | |
| | | | |
| | | | |
| | | | |
| | | | |
| DATE OF PICTURE | | SOURCE OF PICTURE | |
| — | | CHELEZNAVA DEROGA - | |
| CIA LIBRARY | | | |
| CLASSIFICATION 25XTC | | | |
| CAPTIONED BY | | FORM NO. 60-53 | |
| Appro [REDACTED] | | SEP 1948 | |
| 09 : CIA-RDP78-05867A000100240029-2 | | | |
| CAPTION REPORT | | | |