



CIA PHOTO ACCESSION NO. 1 100628	LOT NO. E-2200A	DATE 20 NOV 1953
AREA LAWS NO. 1 57 Tunisia	RELEASE 1999/09/09 : CIA RDP 78-05867A000100240026-5	PLACE GARDANE
GEOGRAPHIC COORDINATES 33 08 N 11 13 E		MAP REFERENCE NW
TITLE BUS TAKING PILGRIMS TO MECCA. BORDER CONTROL OFFICE BUILDING IN BACKGROUND.		
25X1C		
DATE OF PICTURE 753		
CLASSIFICATION R	VERIFIED BY	
CAPTIONED BY [Signature]		
Approved For Release 1999/09/09 : CIA RDP 78-05867A000100240026-5		
FORM NO. 60-53 SEP 1948		

CIA PHOTO ACQUISITION NO. 109429	LOT NO. E-220017	DATE 20 11 73
AREA (AMS NO.) 5P Tunisia	APPROVED FOR RELEASE 1999/09/09 : CIA-RDP78-05867A000100240026-5	PLACE GARDANE
GEOGRAPHIC COORDINATES 33 08 N 11 13 E		MAP REFERENCE N15
TITLE BUS TAKING FILM TO MECCA.		
DATE OF PICTURE 753 		
CLASSIFICATION 25X1C		
CAPTIONED BY		VERIFIED BY
Approved For Release 1999/09/09 : CIA-RDP78-05867A000100240026-5		
FORM NO 60-53 SEP 1948		

CIA (PHOTO ACCESSION NO.) 109480	AREA (KAS. NO.) 57	COUNTRY TUNISIA	MAP REFERENCE NIU	PLACE BEH GARJANE
GEOGRAPHIC COORDINATES 33 68 N 11 13 E				
TITLE 				
DATE OF PICTURE 1953				
CLASSIFICATION 2				
CAPTIONED BY <i>[Signature]</i>			VERIFIED BY 	
Approved For Release 1999/09/09 : CIA-RDP78-05867A000100240026-5				

Approved For Release 1999/09/09 : CIA-RDP78-05867A000100240026-5

CIA (PHOTO ACCESSION NO.)		LOT NO.	DATE
109431		E 2266A	20 Nov 1953
AREA (AS APPLIED FOR RELEASE 1999/09/09 : CIA RDP 78-05867A000100240026-5)		PROVINCE	PLACE
57 TUNISIA			
GEOGRAPHIC COORDINATES		MAP REFERENCE	
TITLE			
ARMY OFFICER.			
25X1C			
DATE OF PICTURE		[REDACTED]	
955			
CLASSIFICATION			
[REDACTED]			
CAPTIONED BY		VERIFIED BY	
[REDACTED]			
FORM Approved For Release 1999/09/09 : CIA RDP 78-05867A000100240026-5			
SEP 1944			


CIA PHOTO ACCESSION NO.	LOT NO.	DATE
109432	E-2206A	28 Nov 1979
AREA (Approved For Release 1999/09/09 : CIA-RDP78-05867A000100240026-5)	PROVINCE	PLACE
5P JUNISA	5PB	2265 MATA
GEOGRAPHIC COORDINATES	MAP REFERENCE	
33 33 N 09 5 E	C FILE	
TITLE		
CAVE DWELLINGS.		
25X1C		
DATE OF PICTURE	[REDACTED]	
453		
CLASSIFICATION	[REDACTED]	
APPROVED BY	VERIFIED BY	
[REDACTED]		
FORM Approved For Release 1999/09/09 : CIA-RDP78-05867A000100240026-5		
SEP 1968		

CIA PHOTO ASSIGNMENT NO. 109233	1:0" NO. E-22401	DATE 20 JAN 1953
AREA (AMS NO.) 5P TUNISIA	PLACE MAATA	
GEOGRAPHIC COORDINATES 33 33 N 09 58 E C FILE		
TITLE ROAD THROUGH AREA OF CAVE DWELLINGS		
25X1C		
DATE OF PICTURE 1953	[REDACTED]	
CLASSIFICATION D	VERIFIED BY	
CAPTIONED BY [Signature]		
FORM NO. 60.53 SEP 1948		

Approved For Release 1999/09/09 : CIA-RDP78-05867A000100240026-5

Approved For Release 1999/09/09 : CIA-RDP78-05867A000100240026-5


CIA (PHOTO ACCESSION NO.) 108634		LOT NO. E-2200A	DATE 20 NOV 1953
AREA (AMS NO.) 57		COUNTRY TUNISIA	PLACE GAZES
GEOGRAPHIC COORDINATES 33 53 N 10 07 E		MAP REFERENCE A C FILE	
TITLE			
DATE OF PICTURE 953		[REDACTED]	
CLASSIFICATION R			
CAPTIONED BY		VERIFIED BY	
Approved For Release 1999/09/09 : CIA-RDP78-05867A000100240026-5			
FORM NO. 60-53 SEP 1948		CAPTION REPORT	

CIA PHOTO NO. 109436	LOT NO. F-2266A	DATE 20 Nov 1953
AREA (AMS NO.) 5P Tunisia	COUNTRY TUNISIA	PLACE SABES
GEOGRAPHIC COORDINATES 33 53 N 10 07 E		MAP REFERENCE C FILE
TITLE MOSQUE IN BACKGROUND.		
CLASSIFICATION R		
DATE OF PICTURE 1953		
CAPTIONED BY OK	VERIFIED BY	
FORM NO. 60-53 SEP 1948		

Approved For Release 1999/09/09 : CIA-RDP78-05867A000100240026-5

Approved For Release 1999/09/09 : CIA-RDP78-05867A000100240026-5


CIA PHOTO ACCESSION NO. 1	LOT NO.	DATE
109437	F-2000A	20 Nov 1953
AREA TAMS NO. 1	COORDINATES	PLACE
5P	TUNISIA	GHAFES
GEOGRAPHIC COORDINATES	MAP REFERENCE	
33 53 N 10 07 E	C FILE	
TITLE		
WELL FOR IRRIGATION.		
25X1C		
DATE OF PICTURE	[REDACTED]	
1953		
CLASSIFICATION	[REDACTED]	
CAPTIONED BY	VERIFIED BY	
[REDACTED]	[REDACTED]	
Approved For Release 1999/09/09 : CIA-RDP78-05867A000100240026-5		
FORM NO. 10-53 SEP 1948	CAPTION REPORT	

CIA PHOTO ACCESSION NO. 109438	LOT NO. E-2246A	DATE 20 Nov 2002
AREA (ANSI APPROVED) FOR RELEASE 1999/09/09 : CIA-RDP78-05867A000100240026-5		PLACE EE DJEM
57	TUNISIA	
GEOGRAPHIC COORDINATES 35 18 N 10 43 E	MAP REFERENCE C FILE	
TITLE ANCIENT ROMAN COLISEUM.		
25X1C		
DATE OF PICTURE 953		
CLASSIFICATION [Redacted]		
CAPTIONED BY X--	VERIFIED BY	
FORM 104 SEP 1964 Approved For Release 1999/09/09 : CIA-RDP78-05867A000100240026-5		



CIA PHOTO ACCESSION NO.	109439	10' NO.	E-00000	DATE	20
AREA (ANSI APPROVED FOR RELEASE 1999/09/09 : CIA-RDP78-05867A000100240026-5)	5P Tunisia	PROVINCE		PLACE	ER JEM
GEOGRAPHIC COORDINATES	35 18 N 10 43 E		MAP REFERENCE		
TITLE	ANCIENT ROMAN COLISEUM.				
	25X1C				
DATE OF PICTURE	955	[REDACTED]			
CLASSIFICATION	[REDACTED]				
APPROVED BY	[REDACTED]				
FORM NO. 1 SEP 1948	Approved For Release 1999/09/09 : CIA-RDP78-05867A000100240026-5				

CIA PHOTO ACCESSION NO. 1 109443	LOT NO. E-2506A	DATE 20 NOV. 1955
AREA (AMS) 5P Tunisia		
APPROVED FOR RELEASE 1999/09/09 : CIA-RDP78-05867A000100240026-5		
GEOGRAPHIC COORDINATES 34 44 N 10 46 E		MAP REFERENCE FILE
TITLE Old CITY WALL AT RIGHT.		
25X1C		
DATE OF PICTURE [REDACTED]		
CLASSIFICATION D		
CAPTIONED BY [REDACTED]		REF FILED BY
FORM NO. 109443 SEP 1948		
APPROVED FOR RELEASE 1999/09/09 : CIA-RDP78-05867A000100240026-5 CAPTION REPORT		


CIA PHOTO ACCESSION NO.	109644	LOC. NO.	10026-5	DATE	28
AREA (ANSI APPROVED FOR RELEASE 1999/09/09 : CIA-RDP78-05867A000100240026-5)		COUNTRY	TUNISIA	PROVINCE	CAJX
GEOGRAPHIC COORDINATES		34 44 N 10 46 E		MAP REFERENCE	
TITLE		Old CITY WALL AT LEFT.			
DATE OF PICTURE		1953 [REDACTED]			
CLASSIFICATION		[REDACTED]			
CAPTIONED BY		VERIFIED BY			
FORM NO. 1 SEP 1948					
Approved For Release 1999/09/09 : CIA-RDP78-05867A000100240026-5					

CIA PHOTO ACCESSION NO. 109446	LOT NO. E-2208A	DATE 20 NOV. 1963
AREA (AMS NO.) 57	COUNTRY TUNISIA	YERBA
GEOGRAPHIC COORDINATES 33 53 N 10 51 E C Five		
TITLE NOMAD DWELLING.		
25X1C		
DATE OF PICTURE 1953		
CLASSIFICATION R		
CAPTIONED BY JH	VERIFIED BY	
Approved For Release 1999/09/09 : CIA-RDP78-05867A000100240026-5 FORM NO. 80-53 SEP 1948 CAPTION REPORT		

CIA PHOTO ACCESSION NO.	LOT NO.	DATE
109447	E 2200 A	20 Nov 1953
AREA (ANS APPROVED FOR RELEASE 1999/09/09 : CIA RDP78-05867A000100240026-5)		
5 P	TUNISIA	DERBA
GEOGRAPHIC COORDINATES	MAP REFERENCE	
33 53 N 10 51 E	C FILE	
TITLE		
WELL FOR IRRIGATION.		
25X1C		
DATE OF PICTURE	[REDACTED]	
1953		
CLASSIFICATION		
R		
CAPTIONED BY	VERIFIED BY	
[Signature]		
FORM NO. 1 SEP 1948 Approved For Release 1999/09/09 : CIA RDP78-05867A000100240026-5		
CAPTION REPORT		

CIA PHOTO ACCESSION NO. 109448	LOT NO.	DATE 20 Nov. 1953
Approved For Release 1999/09/09 : CIA-RDP78-05867A000100240026-5		
AREA (AMS NO.) 5P	COUNTRY Tunisia	MAP REFERENCE DJERBA
GEOGRAPHIC COORDINATES 33 53 N 10 51 E		MAP REFERENCE C FILE
TITLE WELL FOR IRRIGATION.		
25X1C		
DATE OF PICTURE 953		
CLASSIFICATION 		
CAPTIONED BY	VERIFIED BY	
Approved For Release 1999/09/09 : CIA-RDP78-05867A000100240026-5		
FORM NO. 40-53 SEP 1948	CAPTION REPORT	

CIA PHOTO ACCESSION NO.	LO# NO.	DATE
109449	E-2044 A	20 JUN 1968
AREA-TASK Approved For Release 1999/09/09 : CIA-RDP78-05867A000100240026-5 SP IUNISIA DEERDA		
GEOGRAPHIC COORDINATES	MAP REFERENCE	
33 53 N 10 51 E	C File	
TITLE		
SPONGE FISHERMEN.		
25X1C		
DATE OF PICTURE	[REDACTED]	
CLASSIFICATION	[REDACTED]	
CAPTIONED BY	VERIFIED BY	
FORM NO. 1048 Approved For Release 1999/09/09 : CIA-RDP78-05867A000100240026-5 SEP 1948 CAPTION REPORT		

CIA IPHOTO NO. 109450	LOT NO. F-2566 A	DATE 30 NOV 1953
Approved For Release 1999/09/09 : CIA-RDP78-05867A000100240026-5		
AREA NAME 57 TUNISIA	DJERBA	
GEOGRAPHIC COORDINATES 33 53 N 10 51 E	MAP REFERENCE C FILE	
TITLE		
S^PONGE FISHERMEN.		
25X1C		
DATE OF PICTURE 953		
CLASSIFICATION T		
CAPTIONED BY [Signature]	VERIFIED BY	
FORM NO. Approved For Release 1999/09/09 : CIA-RDP78-05867A000100240026-5		
SEP 1948 CAPTION REPORT		

CIA PHOTO ACCESSION NO.	LOT NO.	DATE
109451	E-2000A	20 NOV 1953
AREA (ANSI)	APPROVED FOR RELEASE 1999/09/09 : CIA-RDP78-05867A000100240056-5	57 TUNISIA
GEOGRAPHIC COORDINATES	33 41 N 10 55 E	MAP REFERENCE
TITLE	EL KANTARA (NR)	
FERRY BETWEEN ILE DE DJERBA AND MAINLAND.		
25X1C		
DATE OF PICTURE	1953	[REDACTED]
CLASSIFICATION	R	
CAPTIONED BY	[REDACTED]	VERIFIED BY
FORM NO. 104 SEP 1946	APPROVED FOR RELEASE 1999/09/09 : CIA-RDP78-05867A000100240026-5	

CIA PHOTO ACCESSION NO.	LOT NO.	DATE
109452	E-3206A	20 Nov. 1953
Approved For Release 1999/09/09 : CIA-RDP78-05867A000100240026-5		
AREA (AMS CODE)		
SP IUNISA		EL KANTARA
GEOGRAPHIC COORDINATES	MAP REFERENCE	
33 41 N 10 SSE	C FILE	
TITLE		
FERRY WHICH GOES FROM ILE DE DJERGA		
TO MAINLAND.		
25X1C		
DATE OF PICTURE		
1953	[REDACTED]	
CLASSIFICATION		
R		
CAPTIONED BY	VERIFIED BY	
OK		
FORM NO. 1048 SEP 1948		
Approved For Release 1999/09/09 : CIA-RDP78-05867A000100240026-5		
CAPTION REPORT		

CIA PHOTO ACCESSION NO.	LOT NO.	DATE
109453	E-2000A	30 NOV. 1953
AREA (AND APPROVED FOR RELEASE 1999/09/09 : CIA RDP78-05867A000100240026-5)		
5P TUNISIA		EL KANTARA
GEOGRAPHIC COORDINATES	MAP REFERENCE	
33 41 N 10 55 E	C File	
TITLE		
LOADING BUS AT FERRY LANDING.		
25X1C		
DATE OF PICTURE	[REDACTED]	
1953		
CLASSIFICATION	[REDACTED]	
CAPTIONED BY	VERIFIED BY	
[Signature]		
FORM NO. 100 Approved For Release 1999/09/09 : CIA RDP78-05867A000100240026-5 SEP 1948 CAPTION REPORT		

CIA (PHOTO ACCESSION NO.)	LOT NO.	DATE
100454	E-2266 A	20.10.1953
AREA (AMS)	APPROVED FOR RELEASE 1999/09/09 : CIA-RDP78-05867A000100240026-5	PLACE
5 P TUNISIA		22 KANTARA
GEOGRAPHIC COORDINATES	MAP REFERENCE	
33 41 N 10 55 E	C File	
TITLE		
FERRY LANDING.		
25X1C		
DATE OF PICTURE	[REDACTED]	
1953		
CLASSIFICATION	R	
CAPTIONED BY	VERIFIED BY	
DA		
FORM NO. 1 SEP 1946	Approved For Release 1999/09/09 : CIA-RDP78-05867A000100240026-5	

CIA PHOTO ACCESSION NO.	LOT NO.	DATE
109455	E-2206 A	28 NOV. 1953
AREA (ANS) Approved For Release 1999/09/09 : CIA-RDP78-05867A000100240026-5		
5P TUNISIA		
GEOGRAPHIC COORDINATES	MAP REFERENCE	
TITLE		
DECORATED HOUSE IN ARAB VILLAGE.		
25X1C		
DATE OF PICTURE	[REDACTED]	
CLASSIFICATION	[REDACTED]	
CAPTIONED BY	VERIFIED BY	
[REDACTED]	[REDACTED]	
FORM NO. Approved For Release 1999/09/09 : CIA-RDP78-05867A000100240026-5		
SEP 1948 CAPTION REPORT		

CIA (PHOTO ACCESSION NO.) 109456	LOT NO. E-2500 A	DATE 28 NOV 1953
AREA - SP INDONESIA Approved For Release 1999/09/09 : CIA-RDP78-05867A000100240026-5		
GEOGRAPHIC COORDINATES		MAP REFERENCE
TITLE DECORATED HOUSE IN ARAB VILLAGE.		
25X1C		
DATE OF PICTURE 1953 [REDACTED]		
CLASSIFICATION [REDACTED]		
CAPTIONED BY [REDACTED]		VERIFIED BY
FORM NO. 1 SEP 1944 Approved For Release 1999/09/09 : CIA-RDP78-05867A000100240026-5 CAPTION REPORT		

CIA PHOTO ACCESSION NO.	109457	REF NO.	E-2000 H	DATE	06 NOV 1965
AREA NAME	5 P TUNISIA	COUNTRY	TUNISIA	REF ID	A000100240026-5
GEOGRAPHIC COORDINATES	36 51 N 10 20 E	MAP REFERENCE	C FILE		
TITLE	ARAB DWELLINGS, FORMERLY WATER CISTERNS BUILT BY ANCIENT ROMANS.				
	25X1C				
DATE OF PICTURE	7-5-65				
CLASSIFICATION					
CAPTIONED BY					
FORM NO. 104 SEP 1944	Approved For Release 1999/09/09 : CIA-RDP78-05867A000100240026-5				



CIA PHOTO NO.	109258	LOT NO.	E-20004	DATE	20 1001 1903
AREA NAME	Approved For Release 1999/09/09 : CIA-RDP78-05867A000100240026-5				
	57	TUNISIA			CARTHAGE
GEOGRAPHIC COORDINATES	36 57 N 10 26 E		MAP REFERENCE		
TITLE	C File				
ARAB DWELLINGS, FORMERLY WATER CISTERNS BUILT BY ANCIENT ROMANS.					
25X1C					
DATE OF PICTURE	[REDACTED]				
CLASSIFICATION	[REDACTED]				
APPROVED BY	[REDACTED]		REF FILED BY		
FORM NO. 104	Approved For Release 1999/09/09 : CIA-RDP78-05867A000100240026-5				

CIA (PHOTO ACCESSION NO.)	109459	LOT NO.	E-2000A	DATE	20 NOV. 1953
AREA (AMS NO.)	COUNTRY		Approved For Release 1999/09/09 : CIA-RDP78-05867A000100240026-5		
GEOGRAPHIC COORDINATES		MAP REFERENCE			
36 51 N 10 20 E		C FILE			
TITLE					
ARAB DWELLINGS, FORMERLY WATER CISTERNS					
BUILT BY ANCIENT ROMANS. CATHEDRAL					
IN BACKGROUND.					
25X1C					
DATE OF PICTURE		[REDACTED]			
1953					
CLASSIFICATION					
[REDACTED]					
CAPTIONED BY			VERIFIED BY		
[REDACTED]					
FORM NO. 60-53 SEP 1948					
Approved For Release 1999/09/09 : CIA-RDP78-05867A000100240026-5					


CIA (PHOTO ACCESSION NO.)	LOT NO.	DATE
109460	E-2266A	23 Nov. 1953
Approved For Release 1999/09/09 : CIA-RDP78-05867A000100240026-5		
AREA (L.A.)	COUNTRY	CITY
57	TUNISIA	CARTHAGE
GEOGRAPHIC COORDINATES		MAP REFERENCE
36 51 N 10 20 E		C File
TITLE		
Ruins of Ancient City in Foreground.		
25X1C		
DATE OF PICTURE	[REDACTED]	
CLASSIFICATION	[REDACTED]	
CAPTION BY	FILMED BY	
FORM NO. 104 SEP 1944	Approved For Release 1999/09/09 : CIA-RDP78-05867A000100240026-5	

CIA PHOTO ACCESSION NO. 109261		LOT NO. E-2246A	DATE 23 NOV. 1953
AREA (AMS NO.) 37	COUNTRY TUNISIA	APPROVAL NO. 05867A000100240026-5	
GEOGRAPHIC COORDINATES 36 57 N 10 20 E		MAP REFERENCE C FILE	
TITLE RUINS OF ANCIENT CITY IN FOREGROUND.			
25X1C			
DATE OF PICTURE 1953	NOTE: NEW BUILDING IN BACKGROUND		
CLASSIFICATION R			
CAPTIONED BY AF	VERIFIED BY		
FORM NO. SEP 1948 60-53	Approved For Release 1999/09/09 : CIA-RDP78-05867A000100240026-5		

CIA (PHOTO ACCESSION NO.)	LOT NO.	DATE
109462	E-2206 A	23 Nov. 1953 4/4
Approved For Release 1999/09/09 : CIA-RDP78-05867A000100240026-5		
AREA (CAMA NO.)	COUNTRY	CITY
SP Tunisia		CARTHAGE
GEOGRAPHIC COORDINATES	MAP REFERENCE	
36 51 N 10 20 E	E File	
TITLE		
Ruins of Ancient City.		
25X1C		
DATE OF PICTURE	[REDACTED]	
CLASSIFICATION	A	
CAPTIONED BY	VERIFIED BY	
[Signature]		
FORM NO. 100-53 SEP 1944		
Approved For Release 1999/09/09 : CIA-RDP78-05867A000100240026-5		

CIA PHOTO ACCESSION NO. 109463	LOT NO. E-5266A	DATE 23 NOV. 1953
AREA, CAMERA NO. 57 TUNISIA CARTHAGE (LR) <small>Approved For Release 1999/09/09 : CIA-RDP78-05867A000100240026-5</small>		
GEOGRAPHIC COORDINATES 36 51 N 10 20 E		MAP REFERENCE C FILE
TITLE IRRIGATION SYSTEM.		
25X1C		
DATE OF PICTURE 1953		
CLASSIFICATION S		
CAPTIONED BY 		VERIFIED BY
FORM NO. Approved For Release 1999/09/09 : CIA-RDP78-05867A000100240026-5 <small>SEP 1945</small> CAPTION REPORT		

CIA (PHOTO ACCESSION NO.)	LOT NO.	DATE
109664	E-2206A	23 Nov. 1953
AREA (NAME NO.) Approved For Release 1999/09/09 : CIA-RDP78-05867A000100240026-5 SP TUNISIA		
GEOGRAPHIC COORDINATES	MAP REFERENCE	
36 51 N 10 20 E	C FILE	
TITLE		
25X1C		
DATE OF PICTURE		
1953		
CLASSIFICATION		
R		
CAPTIONED BY	VERIFIED BY	
FORM NO. 1 Approved For Release 1999/09/09 : CIA-RDP78-05867A000100240026-5 SEP 1948 CAPTION REPORT		


CIA PHOTO ACCESSION NO. 109465		LOT NO. F-2266A	DATE 23 Nov 1953
AREA (NAME) Approved For Release 1999/09/09 : CIA-RDP78-05867A000100240026-5 SP JUNIA			
GEOGRAPHIC COORDINATES 36 51 N 10 38 E		MAP REFERENCE CFC	
TITLE VILLAGE WATER SUPPLY.			
25X1C			
DATE OF PICTURE 1953			
CLASSIFICATION R			
CAPTIONED BY [Signature]		VERIFIED BY	
FORM NO. 1 Approved For Release 1999/09/09 : CIA-RDP78-05867A000100240026-5 SEP 1946 CAPTION REPORT			

CIA (PHOTO ACCESSION NO.)	LOT NO.	DATE
109466	E-2266A	23 Nov 1953 4 ^{1/2}
Approved For Release 1999/09/09 : CIA-RDP78-05867A000100240026-5		
AREA		
JP	TUNISIA	CARTHAGE
GEOGRAPHIC COORDINATES		MAP REFERENCE
36 51 N 10 30 E		C 41C
TITLE		
RAILROAD STATION.		
25X1C		
DATE OF PICTURE	[REDACTED]	
1953		
CLASSIFICATION		
R		
CAPTIONED BY		VERIFIED BY
[Signature]		
FORM NO. 104		
Approved For Release 1999/09/09 : CIA-RDP78-05867A000100240026-5		
CAPTION REPORT		

CIA (PHOTO ACCESSION NO.)	LOT NO.	DATE
109467	E-2266A	23 Nov 1953 4
AREA (ANSI #)	Approved For Release 1999/09/09 : CIA-RDP78-05867A000100240026-5	
57 TUNISIA	CARTHAGE (NR)	
GEOGRAPHIC COORDINATES	MAP REFERENCE	
36 51 N 10 28 E	C FILE	
TITLE		
ELECTRIC RAILROAD CONNECTING TUNIS AND CARTHAGE		
25X1C		
DATE OF PICTURE	[REDACTED]	
1953		
CLASSIFICATION	TOP SECRET	
CAPTIONED BY	VERIFIED BY	
[Signature]		
FORM NO. 105	Approved For Release 1999/09/09 : CIA-RDP78-05867A000100240026-5	
SEP 1949	CAPTION REPORT	

CIA PHOTO ACCESSION NO.	LOT NO.	NAME
109468		E-2264A
AREA (AMS NO.)	APPROVED FOR RELEASE	DATE
3 P TUNISIA	1999/09/09	22 Nov 1953
GEOGRAPHIC COORDINATES		PLACE
36 ⁴⁸ N 10 ¹¹ E		TUNIS
TITLE		MAP REFERENCE
U. S. INFORMATION SERVICE.		
25X1C		
DATE OF PICTURE		
1953		
CLASSIFICATION		
R		
CAPTIONED BY		VERIFIED BY
JK		
FORM NO. 80-53	APPROVED FOR RELEASE 1999/09/09	
SEP 1948	CIA RDP78-05867A000100240026-5	
	CAPTION REPORT	

4 C

CIA PHOTO ACCESSION NO. 109469	LOT NO. E-2266 A	DATE 33 NOV 5 1953	41
AREA (AMS NO.) 5 P Tunisia	Approved For Release 1999/09/09 : CIA-RDP78-05867A000100240026-5		
GEOGRAPHIC COORDINATES 36 48N 10 11E	MAP REFERENCE 36 51N 10 20E	PLACE TUNIS	
TITLE AVENUE JULES FERRY. U.S. CONSULATE.			
25X1C			
DATE OF PICTURE 1953			
CLASSIFICATION D			
CAPTIONED BY [Signature]	VERIFIED BY		
FORM NO. 60-53 SEP 1948	Approved For Release 1999/09/09 : CIA-RDP78-05867A000100240026-5		
CAPTION REPORT			

CIA (PHOTO ACCESSION NO.) **189470** LOT NO. DATE

AREA (AMS NO.) **SP** **TUNISIA** **1011E** **1630E** **C FILE** **TUNIS** **4/24**

GEOGRAPHIC COORDINATES **36 48 N** **10 11 E** MAP REFERENCE

TITLE

GUARDS AT FRENCH ADMINISTRATION BUILDING.

25X1C

DATE OF PICTURE **1953**

CLASSIFICATION **R**

CAPTIONED BY **GH** VERIFIED BY

FORM NO. **Approved For Release 1999/09/09 : CIA-RDP78-05867A000100240026-5**
SEP 1968 **CAPTION REPORT**



PHOTO ACCESSION NO. 10947	LOT NO. E-2206A	DATE 23 Nov 1953
AREA (ANS NO.)	COUNTRY TUNISIA	PLACE TUNIS
Approved For Release 1999/09/09 : CIA-RDP78-05867A000100240026-5		
GEOGRAPHIC COORDINATES 36 48 N 10 11 E 36 51 N 10 00 E	MAP REFERENCE FILE	
TITLE SALES BOOTH FOR LOTTERY TICKETS.		
25X1C		
DATE OF PICTURE 1953		
CLASSIFICATION R		
CAPTIONED BY 	VERIFIED BY	
FORM NO. 60-55 SEP 1948		
Approved For Release 1999/09/09 : CIA-RDP78-05867A000100240026-5 CAPTION REPORT		

PHOTO ACCESSION NO. 1 109472		LOT NO.	DATE
AREA (AMS NO.)	COUNTRY	DATE	
Approved For Release 1999/09/09 : CIA-RDP78-05867A000100240026-5	TUNISIA	23 MAY 1953 37(N)	
GEOGRAPHIC COORDINATES		MAP REFERENCE	
36 48 N 10 22 E		TUNIS	
TITLE			
25X1C			
DATE OF PICTURE		[REDACTED]	
1953		[REDACTED]	
CLASSIFICATION			
[REDACTED]			
CAPTIONED BY		VERIFIED BY	
[Signature]			
FORM NO. 60-53 SEP 1948			
Approved For Release 1999/09/09 : CIA-RDP78-05867A000100240026-5			
CAPTION REPORT			

UNIVERSITY MICROFILMS ACCESSION NO. 109473	LOT NO. E-2266A	DATE 23 Nov 1953
AREA (AMS NO.) 37	COUNTRY TUNISIA	PLACE TUNIS
Approved For Release 1999/09/09 : CIA-RDP78-05867A000100240026-5		
GEOGRAPHIC COORDINATES 36 48 N 10 45 E	MAP REFERENCE U FILE	

GATE IN OLD CITY WALL. STATUE OF CARDINAL
 LAVICERIE AT LEFT.

25X1C

DATE OF PICTURE 1953	[REDACTED]
----------------------	------------

CLASSIFICATION <u>R</u>

CAPTIONED BY [Signature]	VERIFIED BY
--------------------------	-------------

109474

LOT NO.

E-2266A

DATE

23 MAR 1953 3/70

AREA (AMS NO.)

COUNTRY

Approved For Release 1999/09/09 : CIA-RDP78-05867A000100240026-5

GEOGRAPHIC COORDINATES

36 48 N 10 26 E

MAP REFERENCE

C FILE

PLACE

TUNIS

TITLE

GATE IN OLD CITY WALL. STATUE OF
CARDINAL LAUCERIE IN BACKGROUND.

25X1C

DATE OF PICTURE

1953

CLASSIFICATION

R

CAPTIONED BY

JH

VERIFIED BY

FORM NO. 60-53
SEP 1948

Approved For Release 1999/09/09 : CIA-RDP78-05867A000100240026-5

CAPTION REPORT

109475

LOT NO.

DATE

AREA NAME NO.

COUNTRY

Approved For Release 1999/09/09 : CIA-RDP78-05867A000100240026-5

GEOGRAPHIC COORDINATES

PLACE

TITLE

MAP REFERENCE

36 48N 10 11E
36 51N 10 20E

TUNIS

C FILE

GATE IN OLD CITY WALL.

25X1C

DATE OF PICTURE

1953

CLASSIFICATION



CAPTIONED BY

VERIFIED BY



FORM NO. 60-53
SEP 1948

Approved For Release 1999/09/09 : CIA-RDP78-05867A000100240026-5

CAPTION REPORT

ACCESSION NO.	100476	LOT NO.	E-2866A	DATE	23 May 1953
AREA TAMS NO. 1	57	COUNTRY	TUNISIA	PLACE	TUNIS
Approved For Release 1999/09/09 : CIA-RDP78-05867A000400240026-5					
GEOGRAPHIC COORDINATES	36 36' N 10 20' E		MAP REFERENCE	C FILE	
TITLE					
STATUE OF CARDINAL LAVILLERIE.					
25X1C					
DATE OF PICTURE	1953				
CLASSIFICATION	TOP SECRET				
CAPTIONED BY					
FORM NO. 60-53 SEP 1948	VERIFIED BY				
Approved For Release 1999/09/09 : CIA-RDP78-05867A000400240026-5					
CAPTION REPORT					

UNION PRODU ACCESSION NO. 1 109477		LOT NO.	DATE
AREA (AMS NO.)	COUNTRY	DATE	
Approved For Release 1999/09/09 : CIA-RDP78-05867A000100240026-5	TUNISIA	23 AUG 53	
GEOGRAPHIC COORDINATES	PLACE		
36 51 N 10 11 E 36 51 N 10 22 E	TUNIS		
TITLE	MAP REFERENCE		
HOTEL MAJESTIC.			
25X1C			
DATE OF PICTURE	1953		
CLASSIFICATION	R		
CAPTIONED BY	OH		
FORM NO. 60-53 SEP 1948	VERIFIED BY		
Approved For Release 1999/09/09 : CIA-RDP78-05867A000100240026-5			
CAPTION REPORT			

ACCESSION NO. 1 109478	LOT NO. E-2266 A	DATE 23 Nov 59
AREA (AMS NO.) 57	COUNTRY TUNISIA	PLACE TUNIS
Approved For Release 1999/09/09 : CIA-RDP78-05867A000100240026-5		
GEOGRAPHIC COORDINATES 36 48 N 10 10 E	MAP REFERENCE C FILE	
TITLE AVENUE JULES FERRY.		
25X1C		
DATE OF PICTURE 1953		
CLASSIFICATION B		
CAPTIONED BY 	VERIFIED BY	
FORM NO. 60-53 SEP 1948	Approved For Release 1999/09/09 : CIA-RDP78-05867A000100240026-5	
CAPTION REPORT		

109479

LOT NO.

E-2066 A

DATE

23 Nov 1953

3/7

AREA (ANS NO.)

COUNTRY

Approved For Release 1999/09/09 : CIA-RDP78-05867A000100240026-5

GEOGRAPHIC COORDINATES

36 ⁴⁸ N 10 ¹¹ E

MAP REFERENCE

C File

TUNIS

TITLE

AVENUE JULES FERRY.

25X1C

DATE OF PICTURE

1953



CLASSIFICATION

~~R~~



CAPTIONED BY

[Signature]

VERIFIED BY

FORM NO. 60-53
SEP 1948

Approved For Release 1999/09/09 : CIA-RDP78-05867A000100240026-5

ACCESSION NO.	109480	LOT NO.	E-2266A	DATE	73/10/26-5/953
AREA (AMS NO.)	Approved For Release 1999/09/09 : CIA-RDP78-05867A000100240026-5			73/10/26-5/953	43/4
COUNTRY	TUNISIA	PLACE	TUNIS		
GEOGRAPHIC COORDINATES	36 48' N	10 11' E	MAP REFERENCE		
	36 51' N	10 26' E	C File		
TITLE	AVENUE JULIUS FERRY.				
	25X1C				
DATE OF PICTURE	1953				
CLASSIFICATION	R				
CAPTIONED BY					VERIFIED BY
FORM NO. 60-53 SEP 1948	Approved For Release 1999/09/09 : CIA-RDP78-05867A000100240026-5				

CAPTION REPORT

109481

LOT NO.

AREA (AMS NO.)

COUNTRY

E-2266 A

A.F.

Approved For Release 1999/09/09 : CIA-RDP78-05867A000100240026-5

34 TC

GEOGRAPHIC COORDINATES

36 48 N 10 11 E

MAP REFERENCE

C File

PLACE

TUNIS

TITLE

AVENUE JULIUS FERREY, CATHEDRAL.

25X1C

DATE OF PICTURE

1953

CLASSIFICATION

R

CAPTIONED BY

JZ

VERIFIED BY

FORM NO. 60-53
SEP 1948

Approved For Release 1999/09/09 : CIA-RDP78-05867A000100240026-5

CAPTION REPORT

109482

LOT NO.

AREA NAME NO.

COUNTRY

DATE

GEOGRAPHIC COORDINATES

PLACE

TITLE

MAP REFERENCE

AVENUE JULES FERRY. CATHEDRAL.

25X1C

DATE OF PICTURE

1959

CLASSIFICATION

~~R~~

CAPTIONED BY

[Signature]

VERIFIED BY

FORM NO. 80-53
SEP 1948

Approved For Release 1999/09/09 : CIA-RDP78-05867A000400240026-5

CAPTION REPORT

PHOTO ACCESSION NO. 109483

LOT NO.

E-2968

DATE

16 DEC 1955

AREA (ANS NO.)

Approved For Release 1999/09/09 : CIA-RDP78-05867A000100240026-5

GEOGRAPHIC COORDINATES

USSR

UKRAINIAN SSR

PLACE

MAP REFERENCE

TITLE

KAMENSK IRRIGATION SYSTEM.

25X1C



DATE OF PICTURE 1952

SO. RATE OF PICTURE

CLASSIFICATION ~~CONFIDENTIAL~~

ADDITIONAL INFO FPR

FORM NO. 1 SEP 1944

Approved For Release 1999/09/09 : CIA-RDP78-05867A000100240026-5

CAPTION REPORT

PHOTO ACCESSION #		109484		E-2568		DATE		12 DEC 1953	
AREA (AMS NO.)		USSR		PROVINCE		UKRAINIAN SSR		PLACE	
GEOGRAPHIC COORDINATES				MAP REFERENCE					
TITLE		KAMENSK IRRIGATION SYSTEM. CONSTRUCTION ON							
DATE OF PICTURE		1952		SOURCE OF PICTURE		25X1C			
CLASSIFICATION		CONFIDENTIAL							
CAPTIONED BY		FPR		VERIFIED BY					
FORM NO. SEP. 1948 60-53		Approved For Release 1999/09/09 : CIA-RDP78-05867A000100260026-5							
		CAPTION REPORT							

Approved For Release 1999/09/09 : CIA-RDP78-05867A000100260026-5

Approved For Release 1999/09/09 : CIA-RDP78-05867A000100260026-5

CIA PHOTO ACCESSION NO. 109485	LOT NO. E-2703	DATE 14 DEC 1953
AREA (AMS NO.) 4N	COUNTRY USSR	PLACE UKRAINIAN SSR
GEOGRAPHIC COORDINATES		MAP REFERENCE
TITLE RAINING CROPS WITH WATER FROM KAMENSK IRRIGATION SYSTEM.		
DATE OF PICTURE 1952		
CLASSIFICATION CONFIDENTIAL		
CAPTIONED BY FPR		
FORM NO. 58 (1944)		

Approved For Release 1999/09/09 : CIA-RDP78-05867A000100240026-5

CAPTION REPORT

CIA PHOTO ACCESSION 109486		E-2968	DATE 11 DEC 1953
AREA NAME 31N	Approved For Release 1999/09/09 : CIA-RDP78-05867A000100246026-5		PROVINCE USSR
GEOGRAPHIC COORDINATES 42 51N 41 41E		COUNTRY GEORGIAN SSR	PLACE TKVARCHELI
TITLE		MAP REFERENCE C FILE	
DATE OF PICTURE 1952		SIZE OF PRINT 25X1C	
CLASSIFICATION CONFIDENTIAL			
CAPTIONED BY FBR		VERIFIED BY	
FORM NO. 40 SEP 1948			
Approved For Release 1999/09/09 : CIA-RDP78-05867A000100246026-5			
CAPTION REPORT			


CIA PHOTO **109487** LG NO. **E-2568** DATE **11 DEC 1953**

AREA (ANS) **3IN** Approved For Release 1999/09/09 : CIA-RDP78-05867A000100240026-5


PROVINCE **USSR** GEORGIAN SSR PLACE **TKVARCHELI**

GEOGRAPHIC COORDINATES **42 51N 41 41E** MAP REFERENCE **C FILE**

25X1C

DATE OF PICTURE **1952** SOURCE OF PICTURE 



CLASSIFICATION **CONFIDENTIAL**

CAPTIONED BY **FBR** VERIFIED BY 

FORM NO. 60 Approved For Release 1999/09/09 : CIA-RDP78-05867A000100240026-5


CAPTION REPORT

CIA PHOTO ACCESSION NO.		LOT NO.	DATE
109488		E-2568	04 02 53
AREA CAPTURED FOR Release 1999/09/09 : CIA-RDP78-05867A000100040026-5			
3IN	COUNTRY	PROVINCE	PLACE
	USSR	GEORGIAN SSR	TKVARCHELI
GEOGRAPHIC COORDINATES		MAP REFERENCE	
42 51N 41 41E		C FILE	
TITLE			
COAL PROCESSING PLANT.			
DATE OF PICTURE		SOURCE	
1952		25X1C	
CLASSIFICATION			
CONFIDENTIAL			
CAPTIONED BY		VERIFIED BY	
FPR		[Signature]	
FORM NO. 1002-108-26-5			
Approved For Release 1999/09/09 : CIA-RDP78-05867A000100040026-5			
SEP 1948			
CAPTION REPORT			

CIA IPHOTO ACCESSION NO. 1 109489		LOT NO. E-2568	DATE 11 DEC 1953
AREA (ANS NO.) 31A	Approved For 0532	SOURCE 1999/09/09 - CIA-RDP78-05867A000100240026-5	
GEOGRAPHIC COORDINATES 42 51N 41 41E		COUNTRY GEORGIAN SSR	PLACE TKVARCHELI
TITLE		MAP REFERENCE C FILE	
25X1C			
DATE OF PICTURE 1952	SOURCE OF PICTURE 		
CLASSIFICATION CONFIDENTIAL			
CAPTIONED BY FDR		VERIFIED BY 	
FORM NO. 60 SEP 1948			
Approved For Release 1999/09/09 - CIA-RDP78-05867A000100240026-5 CAPTION REPORT			

CIA PHOTO ACCESSION NO.	109490	E-2568	DATE	14 DEC 1955
AREA (ANS Approved For Release 1999/09/09 : CIA-RDP78-05867A000100240026)	3IN	USSR	PROVINCE	GEORGIAN SSR
GEOGRAPHIC COORDINATES	42 51N	41 41E	PLACE	TRVARCHELI
TITLE	CFILE			
DATE OF PICTURE	1952	SOURCE OF PICTURE	[REDACTED]	
CLASSIFICATION	CONFIDENTIAL			
CAPTIONED BY	FBR		VERIFIED BY	[Signature]
FORM NO. 40 SEP 1948	Approved For Release 1999/09/09 : CIA-RDP78-05867A000100240026			
CAPTION REPORT				


CIA (PHOTO ACCESSION NO.) 100491			LOT NO. 82760			DATE 14 DEC 1953		
Approved For Release 1999/09/09 : CIA-RDP78-05867A000100240026-5								
AREA (AMS NO. 1) 31N		COUNTRY USSR			PROVINCE GEORGIAN SSR		PLACE TKVARCHELI	
GEOGRAPHIC COORDINATES 42 51N 41 41E					MAP REFERENCE C FILE			
TITLE COAL MINE								
25X1C								
DATE OF PICTURE 1958			SOURCE					
CLASSIFICATION CONFIDENTIAL								
CAPTIONED BY					VERIFIED BY			
Approved For Release 1999/09/09 : CIA-RDP78-05867A000100240026-5								
FORM NO. 60-53 SEP 1948								
CAPTION REPORT								

CIA PHOTO ACCESSION NO. 1 109492		LOT NO. E 2568	DATE 14 DEC 1953
AREA - Law Approved For Release 1999/09/09 : CIA-RDP78-05867A000100240026-5		COUNTRY USSR	PROVINCE GEORGIAN SSR
GEOGRAPHIC COORDINATES 42 51N 41 41E		PLACE TKVARCHELI	
TITLE COAL MINE CONVEYOR		MAP REFERENCE C FILE	
25X1C			
DATE OF PICTURE 1952	SOURCE O 		
CLASSIFICATION CONFIDENTIAL			
CAPTIONED BY FPR		VERIFIED BY	
FORM NO. 1 Approved For Release 1999/09/09 : CIA-RDP78-05867A000100240026-5 SEP 1946			

CAPTION REPORT

CIA (PHOTO ACCESSION NO.)		LOT NO.	DATE
109493		F-7518	DEC 1953
AREA (Approved For Release 1999/09/09 : CIA-RDP78-05867A0001000200020000-5)		COUNTRY	PROVINCE
35MN		USSR	LATVIAN SSR
GEOGRAPHIC COORDINATES		PLACE	
36 57 N 24 09 E		RIGA	
TITLE		MAP REFERENCE	
ENGINE ROOM OF TRAINING SHIP OF RIGA NAVIGATION SCHOOL		C FILE	
DATE OF PICTURE		SOURCE OF PICTURE	
1952		[REDACTED]	
CLASSIFICATION		VERIFIED BY	
C		[REDACTED]	
CAPTIONED BY		FORM NO.	
FR		100240026-5	
Approved For Release 1999/09/09 : CIA-RDP78-05867A0001000200020000-5			
SEP 1948			

CAPTION REPORT

CIA PHOTO ACCESSION NO. 1 109494		LCT NO. E-2968	DATE 14 DEC 1958
AREA IANS NO. 3571N	PROVINCE USSR	PLACE LATVIAN SSR	PLACE RIGA
GEOGRAPHIC COORDINATES 565N 2409E		MAP REFERENCE C FILE	
TITLE STUDENTS OF RIGA NAVIGATION SCHOOL TRAINING ON BALTIC SEA.			
25X1C			
DATE OF PICTURE 1952	SOURCE OF PICTURE 		
CLASSIFICATION CONFIDENTIAL			
CAPTIONED BY FBR			
FORM NO. 60 SEP 1948			
Approved For Release 1999/09/09 : CIA-RDP78-05867A000100240026-5 CAPTION REPORT			

CIA PHOTO ACCESSION NO. 109495		DATE 1953	
AREA - 35 MN		COUNTRY USSR	
GEOGRAPHIC COORDINATES 56 57 N 24 09 E		PROVINCE LATVIAN SSR	PLACE RIGA
TITLE STUDENT XXXX XXXX XXXX OF RIGA		MAP REFERENCE C FILE	
NAVIGATION SCHOOL AT HELM AT HELM			
OF TRAINING SHIP ON BALTIC SEA.			
DATE OF PICTURE 1952		SOURCE OF PICTURE 25X1C	
CLASSIFICATION C			
CAPTIONED BY FR		VERIFIED BY [Signature]	
FORM NO. 100 SEP 1948			

Approved For Release 1999/09/09 : CIA-RDP78-05867A000100010001-5

Approved For Release 1999/09/09 : CIA-RDP78-05867A000100010001-5

CAPTION REPORT

CIA PHOTO ACCESSION NO.		CUT NO.		DATE	
109496		E-2548		19 DEC 1963	
AREA - (ANSWER TO) OF		COUNTRY		PROVINCE	
35 MN		USSR		LATVIAN SSR	
GEOGRAPHIC COORDINATES		PLACE		MAP REFERENCE	
56 57 N 24 09 E		RIGA		C FILE	
TITLE					
STUDENT OF RIGA NAVIGATION SCHOOL					
AT HELM OF TRAINING SHIP ON BALTIC SEA.					
DATE OF PICTURE		SOURCE OF PICTURE			
1952		[REDACTED]			
CLASSIFICATION					
[REDACTED]					
CAPTIONED BY			VERIFIED BY		
FR			[Signature]		
FORM NO. 100248026-5					
SEP 1948 Approved For Release 1999/09/09 : CIA-RDP78-05867A000100248026-5					
CAPTION REPORT					

CIA (PHOTO ACCESSION NO.)

109497

LOT NO.

5-2568

DATE

15 DEC 1953

AREA (AMS)

35MN

COUNTRY

USSR

PROVINCE

LATVIAN SSR

PLACE

RIGA

GEOGRAPHIC COORDINATES

56 57N 24 09E

MAP REFERENCE

C FILE

TITLE

STUDENTS OF RIGA NAVIGATION SCHOOL
ON TRAINING SHIP ON BALTIC SEA.

25X1C

DATE OF PICTURE

1952

SOURCE OF PICTURE



CLASSIFICATION

C

CAPTIONED BY

FR


VERIFIED BY

[Signature]

FORM NO. 60-95
SEP 1948

Approved For Release 1999/09/09 : CIA-RDP78-05867A000100240026-5

CAPTION REPORT

CIA PHOTO ACCESSION NO. 109498		LOT NO. 5-3568	DATE 19 DEC 1953
AREA (AMS NO.) 3541N		COUNTRY USSR	PROVINCE LATVIAN SSR PLACE RIGA
GEOGRAPHIC COORDINATES 56 57N 24 09E		MAP REFERENCE C FILE	
TITLE STUDENTS OF RIGA NAVIGATION SCHOOL ON TRAINING SHIP ON BALTIC SEA.			
25X1C			
DATE OF PICTURE 1952	SOURCE OF PICTURE 		
CLASSIFICATION <u>U</u>			
CAPTIONED BY PR	VERIFIED BY <i>[Signature]</i>		
FORM NO. 53 SEP 1948	Approved For Release 1999/09/09 : CIA-RDP78-05867A000100240026		
CAPTION REPORT			

CIA (PHOTO ACCESSION NO.) **109499** LOT NO. **3568** DATE **14 DEC 1953**


AREA (AMS Approved For Release 1999/09/09 : CIA-RDP78-05867A000100240026-5) **35 MN** COUNTRY **USSR** PROVINCE **LATVIAN SSR** PLACE **RIGA**

GEOGRAPHIC COORDINATES **56 57N 24 09E** MAP REFERENCE **C FILE**

TITLE **TRAINING SHIP OF RIGA NAVIGATION SCHOOL ON BALTIC SEA. FOR RELATED VIEW SEE CIA 109500.**

25X1C

DATE OF PICTURE **1953**





CLASSIFICATION **CONFIDENTIAL**

CAPTIONED BY **688**

VERIFIED BY **688**

Approved For Release 1999/09/09 : CIA-RDP78-05867A000100240026-5
DATE 18 DEC 1953

CIA (PHOTO ACCESSION NO.) 109500		E-2500		DATE 18 DEC 1953
AREA (AMS NO.) 35 MN	COUNTRY USSR	PROVINCE LATVIAN SSR		RIGA
GEOGRAPHIC COORDINATES 56 57N 24 09E		MAP REFERENCE C FICE		
TITLE TRAINING SHIP OF RIGA NAVIGATION SCHOOL ON BALTIC SEA. FOR RELATED VIEW SEE CIA 109499.				
25X1C				
DATE OF PICTURE 1952	SOURCE OF PICTURE 			
CLASSIFICATION Approved For Release 1999/09/09 : CIA-RDP78-05867A000100240026-5	VERIFIED BY 			
CAPTIONED BY FPR	CAPTION REPORT			

Approved For Release 1999/09/09 : CIA-RDP78-05867A000100240026-5

CIA PHOTO ACCESSION NO. 109501		DATE 24 Dec 1953
AREA (AMS NO. 1) 16NU	COUNTRY PAKISTAN	PROVINCE SWAT
GEOGRAPHIC COORDINATES		
TITLE RECENTLY CONSTRUCTED COLLEGE FOR BOYS. [BUILDING DESIGNED BY THE WALI OF SWAT.]		
25X1C		
DATE OF PICTURE 1953	SOURCE OF [REDACTED]	
CLASSIFICATION A	VERIFIED BY	
Approved For Release 1999/09/09 : CIA-RDP78-05867A000100240026-5		
CAPTIONED BY GF		
CAPTION REPORT		
FORM NO. 100-53		

CIA PHOTO ACCESSION NO. 109502		LOT NO.	DATE
AREA - <i>Approved For Release 1999/09/09 : CIA-RDP78-05867A000100210026-5</i>		COUNTRY	PROVINCE
GEOGRAPHIC COORDINATES N		USSR	PLACE 21 DEC 1953
TITLE Model 2420 Jig Boring Machine		MAP REFERENCE	
DATE OF PICTURE		CLASSIFICATION	
CAPTIONED BY WOU		FORM NO. 6	
FORM NO. 6 SEP 1948		Approved For Release 1999/09/09 : CIA-RDP78-05867A000100210026-5	

25X1C



CAPTION REPORT

CIA (PHOTO ACCESSION NO.)	109503	LOT NO.		DATE	
AREA - (Approved For Release 1999/09/09 : CIA-RDP78-05867A000100240026-5)		COUNTRY	USSR	PROVINCE	21 Dec 1953
GEOGRAPHIC COORDINATES				PLACE	
TITLE	MAP REFERENCE				

Model 9734 - DYNAMIC BALANCING MACHINE, →

25X1C

DATE OF PICTURE	SOURCE

CLASSIFICATION

CAPTIONED BY

WOW

1
GEN. PHOTO ACCESSION NO. 1
LOT NO. DATE

109506
Approved For Release 1999/09/09 : CIA-RDP78-05867A000100240026-5
2628 21 Dec 1953


AREA (AMS NO.) N COUNTRY USSR PROVINCE PLACE

GEOGRAPHIC COORDINATES MAP REFERENCE

TITLE
Model 9736A DYNAMIC BALANCING MACHINE, 1

25X1C

DATE OF PICTURE
CLASSIFICATION
CAPTIONED BY



Approved For Release 1999/09/09 : CIA-RDP78-05867A000100240026-5
FORM NO. 40-53 SEP 1948


CAPTION REPORT

CIA PHOTO ACCESSION NO. **109505** LOT NO. **2628**
Approved For Release 1999/09/09 : CIA-RDP78-05867A000100240026-5
AREA (LAT/LONG) **N** COUNTRY **USSR** PROVINCE **21 Dec 1953** PLACE **c**
GEOGRAPHIC COORDINATES

TITLE **Model 9A725, DYNAMIC BALANCING MACHINE, →**
MAP REFERENCE

25X1C

DATE OF PICTURE **✓**
CLASSIFICATION **S**
CAPTIONED BY **WJA**
FORM NO. 60-107 Approved For Release
SEP 1948



CAPTION REPORT

CIA PHOTO ACCESSION NO. 1 109506	LOT NO. C-1897	DATE 2 Dec 1953
<small>AREA LAID APPROVED FOR RELEASE 1999/09/09 : CIA-RDP78-05867A000100240026-5</small>		
USSR / N. EUROPEAN RSFSR / MOSCOW	PROVINCE	PLACE
GEOGRAPHIC COORDINATES 55 45 N 37 35 E		MAP REFERENCE C. FILE
TITLE Gorkiy Street from Hotel "Moskva."		
DATE OF PICTURE.	SOURCE OF PICTURE Soviet ARCHITECTURE FOR THIRTY YEARS	
CLASSIFICATION		
CAPTIONED BY DK		
FORM NO. 1 SEP 1954		

CIA PHOTO ACCESSION NO. 109507		LOT NO. C-1807	DATE 8 Dec 1953
Approved For Release 1999/09/09 : CIA-RDP78-05867A000100240026-5			
AREA (AKA)	COUNTRY	PROVINCE	PLACE
27N / USSR /	N. EUROPEAN RSFSR /	MOSCOW OBLAST /	MOSCOW
GEOGRAPHIC COORDINATES 55 45 N 37 35 E		MAP REFERENCE C-FILE	
TITLE Gorkiy Street.			
DATE OF PICTURE		SOURCE OF PICTURE	
		SOVIET ARCHITECTURE FOR THIRTY YEARS	
CLASSIFICATION 			
CAPTIONED BY DK		VERIFIED BY 	
FORM NO. Approved For Release 1999/09/09 : CIA-RDP78-05867A000100240026-5			
SEP 1953 CAPTION REPORT			

CIA PHOTO ACCESSION NO. 1		LOT NO.	DATE
1-00588		001807A-RDP78-05867A000100240026-5	8 DEC. 1975
AREA (AMS NO.)	COUNTRY	PROVINCE	PLACE
27N / USSR /	N. EUROPEAN RSFSR /	MOSCOW OBLAST /	MOSCOW
GEOGRAPHIC COORDINATES		MAP REFERENCE	
55 45 N 37 35 E		C-FILE	
TITLE			
Soviet Plaza			
DATE OF PICTURE		SOURCE OF PICTURE	
-----		SOVIET ARCHITECTURE FOR THIRTY YEARS	
CLASSIFICATION			
CAPTIONED BY		VERIFIED BY	
Approved For Release		OK	
Approved For Release 1999/09/09 : CIA-RDP78-05867A000100240026-5			
FORM NO. 60-53 SEP 1944			
CAPTION REPORT			

CIA PHOTO ACCESSION NO. 109509		LOT NO. 01807	DATE DEC 1977
Approved For Release 1999/09/09 : CIA-RDP78-05867A000100240026-5			
AREA (ANSI)	COUNTRY	PROVINCE	PLACE
27N / USSR / N. EUROPEAN RSFSR	MOSCOW OBLAST	MOSCOW	MOSCOW
GEOGRAPHIC COORDINATES		MAP REFERENCE	
55 45 N 37 35 E		C-FILE	
TITLE Gorkiy Street Apartment House.			
DATE OF PICTURE		SOURCE OF PICTURE	
-----		SOVIET ARCHITECTURE FOR THIRTY YEARS	
CLASSIFICATION			
CAPTIONED BY		VERIFIED BY	
DK		<i>[Signature]</i>	
FORM NO. Approved For Release 1999/09/09 : CIA-RDP78-05867A000100240026-5			
SEP 1968			

CAPTION REPORT

CIA PHOTO ACCESSION NO. 109510		LOT NO.	DATE
AREA - Approved For Release 1999/09/09 : CIA-RDP78-05867A000100240026-5		COUNTRY	PROVINCE
27th / USSR / N. EUROPEAN USSR / Moscow Oblast / Moscow		PROVINCE	PLACE 8 Dec 1953
GEOGRAPHIC COORDINATES		LOCAL REFERENCE	
55 45 N 37 35 E		C-FILE	
TITLE		Foyer, Hotel "Moskva", Foyer.	
DATE OF PICTURE		SOURCE OF PICTURE	
		SOVIET ARCHITECTURE FOR THIRTY YEARS	
CLASSIFICATION			
CAPTIONED BY		REVIEWED BY	
DK		DK	
FORM NO. 60-31		Approved For Release 1999/09/09 : CIA-RDP78-05867A000100240026-5	
SEP 1948		CAPTION REPORT	

CIA PHOTO ACCESSION NO. 1

109511

REF. NO.

DATE

Approved For Release 1999/09/09 : CIA-RDP78-05867A000100240026-5

AREA (ANS) ~~USSR / N. EUROPEAN RSFSR / MOSCOW~~ PROVINCE ~~MOSCOW~~ DATE ~~1957~~

GEOGRAPHIC COORDINATES ~~55 45 N 37 35 E~~ ~~MOSCOW~~

TITLE ~~Moscow~~ Hotel "Moskva" Main Entrance. C-FILE

DATE OF PICTURE

SOURCE OF PICTURE

SOVIET ARCHITECTURE FOR THIRTY YEARS

CLASSIFICATION

CAPTIONED BY

VERIFIED BY

FORM NO. 1044 Approved For Release 1999/09/09 : CIA-RDP78-05867A000100240026-5

CAPTION REPORT

CIA (PHOTO ACCESSION NO.)		LOT NO.	DATE
109512		C-1807	8 Dec. 1955
Approved For Release 1999/05/09 : CIA-RDP78-05867A000100240026-5			
AREA-TAKE	COUNTRY	PROVINCE	PLACE
27N / USSR	N. EUROPEAN RSFSR	MOSCOW OBLAST	MOSCOW
GEOGRAPHIC COORDINATES		MAP REFERENCE	
55 45 N 37 35 E		C-FILE	
TITLE			
Palace of Culture for Stalin Automobile Plant. Reading Room.			
DATE OF PICTURE	SOURCE OF PICTURE		
	- SOVIET ARCHITECTURE FOR THIRTY YEARS		
CLASSIFICATION			
CAPTION			
OK			
FORM NO. 100240026-5			
Approved For Release 1999/09/09 : CIA-RDP78-05867A000100240026-5			
SEP 1944			

CAPTION REPORT

CIA PHOTO RECEIVED		Approved For Release 1999/09/09 : CIA-RDP78-05867A000100240026-5		DATE	000240026-5
AREA TAMS NO. 1	109513	COUNTRY	USSR / N. EUROPEAN RSFSR	PROVINCE	MOSCOW OBLAST
GEOGRAPHIC COORDINATES		55 15 N 37 35 E		MAP REFERENCE	
TITLE		C-FILE			
Palace of Culture for Stalin Automobile Plant. Winter Garden.					
DATE OF PICTURE		SOURCE OF PICTURE			
		SOVIET ARCHITECTURE FOR THIRTY YEARS			
CLASSIFICATION		3.1			
CAPTION		APPROVED BY			
Approved For Release 1999/09/09 : CIA-RDP78-05867A000100240026-5		OK			
FORM NO. 40 53		SEP 1948			
CAPTION REPORT					

CIA PHOTO ACCESSION NO.	CG NO.	DATE
109514	C-107	8 Dec 1955
AREA-TASKS Approved For Release 1999/09/09 : CIA-RDP78-05867A000400240026-5	PROVINCE	PLACE
274 / USSR / N. EUROPEAN RSFSR / MOSCOW DISTRICT / MOSCOW		
GEOGRAPHIC COORDINATES	MAP REFERENCE	
55 45 N 37 35 E	C-FILE	
TITLE		
Building of Ministry on Frunze Street.		
DATE OF PICTURE	SOURCE OF PICTURE	
	SOVIET ARCHITECTURE FOR THIRTY YEARS	
CLASSIFICATION		
C		
CAPTIONED BY		VERIFIED BY
DK		
FORM NO. 40 Approved For Release 1999/09/09 : CIA-RDP78-05867A000400240026-5		
SEP 1949 CAPTION REPORT		

CIA PHOTO ACCESSION NO. 109515		NO. C-1807	DATE 8 DEC 1953
AREA-TAMS Approved For Release 1999/09/09 : CIA-RDP78-05867A000100240026-5			
USSR / N. EUROPEAN RSFSR		PROVINC	MOSCOW OBLAST / MOSCOW
GEOGRAPHIC COORDINATES 55 45 N 37 35 E		MAP REFERENCE C-FILE	
TITLE Molotov Planning Academy			
DATE OF PICTURE		SOURCE OF PICTURE	
-----		SOVIET ARCHITECTURE FOR THIRTY YEARS	
CLASSIFICATION			
CAPTIONED BY DK		VERIFIED BY	
FORM NO. Approved For Release 1999/09/09 : CIA-RDP78-05867A000100240026-5			
SEP 1948 60-37 CAPTION REPORT			

CIA PHOTO ACCESSION NO. 109516		LOT NO. C-1807	DATE 8 Dec 1953
AREA (ANSI APPROVED FOR RELEASE 1999/09/09 - CIA-RDP78-05867A000100240026-5)			
27N / USSR / N. EUROPEAN RSFSR		PROVINCE MOSCOW OBLAST	PLACE MOSCOW
GEOGRAPHIC COORDINATES 55 45 N 37 35 E		MAP REFERENCE C-FILE	
TITLE Frunze Military Academy			
DATE OF PICTURE		SOURCE OF PICTURE	
-----		SOVIET ARCHITECTURE FOR THIRTY YEARS	
CLASSIFICATION 6			
CAPTIONED BY DK		VERIFIED BY <i>me</i>	
FORM NO. 60 Approved For Release 1999/09/09 - CIA-RDP78-05867A000100240026-5			
SEP 1948 CAPTION REPORT			

CIA PHOTO ACCESSION NO.	109517	REF. NO.	C-1807	DATE	8 Dec 1953
<small>AREA NAME Approved For Release 1999/09/09 : CIA-RDP78-05867A000100240026-5</small>					
21N / USSR / N. EUROPEAN RSFSR			PROVINCE	MOSCOW OBLAST / MOSCOW	
GEOGRAPHIC COORDINATES			MAP REFERENCE		
55 45 N 37 35 E			C-FILE		
TITLE					
House of All-Union Central Soviet of Trade Unions on Kaluga Road.					
DATE OF PICTURE		SOURCE OF PICTURE			
-----		SOVIET ARCHITECTURE FOR THIRTY YEARS			
CLASSIFICATION					
SECRET					
CAPTIONED BY			VERIFIED BY		
DK			<i>[Signature]</i>		
FORM NO. 6 Approved For Release 1999/09/09 : CIA-RDP78-05867A000100240026-5					
SEP 1946 CAPTION REPORT					

CIA PHOTO ACCESSION NO. 109518		LOT NO. 04807	DATE 8 Dec. 1975
Approved For Release 1999/09/09 : CIA-RDP78-05867A000100240026-5			
AREA (AMS NO.)	COUNTRY	PROVINCE	PLACE
27M	USSR / N. EUROPEAN RSFSR	MOSCOW OBLAST	MOSCOW
GEOGRAPHIC COORDINATES		MAP REFERENCE	
55 45 N 37 35 E		C-FILE	
TITLE Planetarium.			
DATE OF PICTURE		SOURCE OF PICTURE	
		SOVIET ARCHITECTURE FOR THIRTY YEARS	
CLASSIFICATION U4			
CAPTIONED BY		VERIFIED BY	
DK			
FORM NO. 60-53 SEP 1948			
Approved For Release 1999/09/09 : CIA-RDP78-05867A000100240026-5			
CAPTION REPORT			

CIA PHOTO ACCESSION NO. 109519		LOT NO. 0-1507	DATE 9 Dec. 1977
Approved For Release 1999/09/09 : CIA-RDP78-05867A000100240026-5			
AREA (AMS)	COUNTRY	PROVINCE	PLACE
27N / USSR	U.S.S.R. / N. EUROPEAN RSFSR	MOSCOW Oblast	MOSCOW
GEOGRAPHIC COORDINATES		MAP REFERENCE	
55 45 N 37 35 E		G-FILE	
TITLE Gorkiy St Apartment House on Gorkiy Street.			
DATE OF PICTURE		SOURCE OF PICTURE	
		SOVIET ARCHITECTURE FOR THIRTY YEARS	
CLASSIFICATION			
CAPTIONED BY			
FORM NO. 59-53		VERIFIED BY	
Approved For Release 1999/09/09 : CIA-RDP78-05867A000100240026-5			
CAPTION REPORT			

CIA PHOTO ACCESSION NO. 1 109520		LOT NO. C-1807	DATE 01024001975
Approved For Release 1999/09/09 : CIA-RDP78-05867A000100240026-5			
AREA (AMS NO. 1) 27N / USSR	COUNTRY N. EUROPEAN RSFSR	PROVINCE MOSCOW OBLAST	CITY MOSCOW
GEOGRAPHIC COORDINATES 55 45 N 37 35 E		MAP REFERENCE C-FILE	
TITLE Apartment House on Gorkiy Street. Cocktail Lounge.			
DATE OF PICTURE -----	SOURCE OF PICTURE SOVIET ARCHITECTURE FOR THIRTY YEARS		
CLASSIFICATION 46			
CAPTIONED BY DK		VERIFIED BY 10240026-5	
Approved For Release 1999/09/09 : CIA-RDP78-05867A000100240026-5			
FORM NO. SEP 1946 60-53			

CAPTION REPORT

CIA PHOTO ACCESSION NO. 109521		LOT NO. 001007	DATE 8 Dec 1953
For Release 1999/09/09 : CIA-RDP78-05867A0001002400285			
AREA (AMS NO.)	COUNTRY	PROVINCE	PLACE
27N	USSR	N. EUROPEAN RSFSR	MOSCOW OBLAST
GEOGRAPHIC COORDINATES		MAP REFERENCE	
55 45 N 37 35 E		C-FILE	
TITLE			
Apartment House on Gorkiy Street.			
Liquor Store.			
DATE OF PICTURE		SOURCE OF PICTURE	
-----		SOVIET ARCHITECTURE FOR THIRTY YEARS	
CLASSIFICATION S			
CAPTIONED BY		REF. FILED BY	
Approved For Release 1999/09/09 : CIA-RDP78-05867A0001002400285		117	
FORM NO. 60-53 SEP 1946		CAPTION REPORT	

CIA PHOTO ACCESSION NO. 109522		LGT NO. C-1807	DATE Dec 40 1953
Approved For Release 1999/09/09 : CIA-RDP78-05867A000100240026-5			
AREA (AMS NO.)	COUNTRY	PROVINCE	PLACE
27N	USSR	N. EUROPEAN RSFER	MOSCOW OBLAST / MOSCOW
GEOGRAPHIC COORDINATES		MAP REFERENCE	
55 45 N 37 35 E		C-FILE	
TITLE Apartment House on Gorkiy Street. Dietetic Food Store.			
DATE OF PICTURE		SOURCE OF PICTURE	
---		SOVIET ARCHITECTURE FOR THIRTY YEARS	
CLASSIFICATION			
-			
CAPTIONED BY		REF FILED BY	
DK		[Signature]	
Approved For Release 1999/09/09 : CIA-RDP78-05867A000100240026-5			
FORM NO. 1 SEP 1944 40 53			
CAPTION REPORT			

CIA PHOTO ACCESSION NO. 109523		FILE NO. G-1807	DATE 8 Dec 1953
AREA (CAMS APPROVED FOR RELEASE 1999/09/09 : CIA-RDP78-05867A000100240026-5)		COUNTRY 27N / USSR / N. EUROPEAN RSFSR	PROVINCE MOSCOW OBLAST
GEOGRAPHIC COORDINATES 55 15 N 37 35 E		PLACE MOSCOW	
TITLE Apartment House on Bolshaya Kaluga Street		MAP REFERENCE C-FILE	
DATE OF PICTURE unknown	SOURCE OF PICTURE SOVIET ARCHITECTURE FOR THIRTY YEARS		
CLASSIFICATION SECRET			
CAPTIONED BY CK		VERIFIED BY <i>[Signature]</i>	
FORM NO. 109523 SEP 1944 Approved For Release 1999/09/09 : CIA-RDP78-05867A000100240026-5			
CAPTION REPORT			

CIA PHOTO ACCESSION NO. 1 108526		LOT NO. 01807	DATE 1975
Approved For Release 1999/09/09 : CIA-RDP78-05867A000100240026-5			
AREA (AMS NO.)	COUNTRY	PROVINCE	PLACE
27N	USSR / N. EUROPEAN RSFSR	MOSCOW OBLAST	MOSCOW
GEOGRAPHIC COORDINATES 55 45 N 37 35 E		MAP REFERENCE C-FILE	
TITLE Apartment Houses on Bolshaya Kaluga Street.			
DATE OF PICTURE 1955		SOURCE OF PICTURE SOVIET ARCHITECTURE FOR THIRTY YEARS	
CLASSIFICATION S-1			
CAPTIONED BY DK		VERIFIED BY [Signature]	
Approved For Release 1999/09/09 : CIA-RDP78-05867A000100240026-5			
FORM NO. 50-51 SEP 1944			
CAPTION REPORT			

CIA (PHOTO ACCESSION NO.)	109525	LOT NO.	C-1807	DATE	8 DEC 1953
AREA (AWS NO.)	27N/USUR	COUNTRY	N. EUROPEAN RSFSR	PROVINCE	MOSCOW OBLAST
				PLACE	MOSCOW
GEOGRAPHIC COORDINATES	55 45 N		37 35 E	MAP REFERENCE	C-FILE
TITLE	Belshaya Kaluga Street.				
DATE OF PICTURE	-----	SOURCE OF PICTURE	SOVIET ARCHITECTURE FOR THIRTY YEARS		
CLASSIFICATION	SECRET				
CAPTIONED BY	DK	VERIFIED BY	<i>[Signature]</i>		
FORM NO. 60-53	Approved For Release 1999/09/09 : CIA-RDP78-05867A000100240026-5				
SEP 1948	CAPTION REPORT				

CIA PHOTO ACCESSION NO. 1 109526	LOT NO. 61807	DATE 8 Dec 1957
Approved For Release 1999/09/09 : CIA-RDP78-05867A000400240026-5		
COUNTRY 27N/USSR	PROVINCE N. EUROPEAN RSFSR	PLACE MOSCOW OBLAST / MOSCOW
GEOGRAPHIC COORDINATES 55 45 N 37 35 E		
MAP REFERENCE C-FILE		
TITLE Apartment House on Bolshaya Kaluga Street.		
DATE OF PICTURE -----	SOURCE OF PICTURE SOVIET ARCHITECTURE FOR THIRTY YEARS	
CLASSIFICATION C		
CAPTIONED BY DK	VERIFIED BY <i>[Signature]</i>	
Approved For Release 1999/09/09 : CIA-RDP78-05867A000400240026-5		
FORM NO. 1 SEP 1964		
CAPTION REPORT		

CIA PHOTO ACCESSION NO. 109527		LOT NO. 6-107	DATE 9 Oct. 1977
Approved For Release 1999/09/09 : CIA-RDP78-05867A000700240026-5			
AREA: IAMS NO. 1	COUNTRY ZINUSSR / N. EUROPEAN RSFSR	PROVINCE MOSCOW OBLAST	PLACE MOSCOW
GEOGRAPHIC COORDINATES 55 45 N 37 35 E		MAP REFERENCE C-FILE	
TITLE Apartment House on Bolshaya Kaluga Street. Front of			
DATE OF PICTURE -----	SOURCE OF PICTURE SOVIET ARCHITECTURE FOR THIRTY YEARS		
CLASSIFICATION			
CAPTIONED BY DK		VERIFIED BY [Signature]	
FORM NO. 109527 Approved For Release 1999/09/09 : CIA-RDP78-05867A000700240026-5 SEP 1948 60-53			
CAPTION REPORT			