

ontrol

25

PLACE
GROSSDEEREN

Approved For Release 1999/09/09 : CIA-RDP78-05867A000100240003-0

CIA PHOTO-ACCESSION NO.
107004

COUNTRY
GERMANY

MAP REFERENCE
NLS

AREA (AMS NO.)
214 M

GEOGRAPHIC COORDINATES
52 22 N 13 20 E

TITLE
TRAIN CONTROL STATION.

25X1A

DATE OF PICTURE
1951

~~RESTRICTED~~
SECURITY INFORMATION

VERIFIED BY

Approved For Release 1999/09/09 : CIA-RDP78-05867A000100240003-0

Approved For Release 1999/09/09 : CIA-RDP78-05867A000100240003-0

CIA PHOTO ACCESSION NO. 1
107005

AREA (AKS NO. 1)
214 M
GEOGRAPHIC COORDINATES
52 31 N 14 53 E

TITLE
TRUCKS FOR SOVIET ARMY

COUNTY
GAMBY

PROVINCE
BRANDENBURG
MAP REFERENCE
a 12

25X1A

25X1A



DATE OF PICTURE

VERIFIED BY

Approved For Release 1999/09/09 : CIA-RDP78-05867A000100240003-0

~~RESTRICTED~~
SECURITY INFORMATION

CAPTION REPORT

AREA (AMS NO.)

COUNTRY *E-16* DATE *1953*

GEOR *214M* *5231N 1433E* DRANDENBURG FRANKFURT AM CO

TITLE TRUCKS FOR SOVIET ARMY *e file*

DATE OF PICTURE


25X1A

CLASSIFICATION **RESTRICTED**

SECURITY INFORMATION CAPTIONED BY *706*

FORM NO. SEP 1948 60-33 VERIFIED BY

Approved For Release 1999/09/09 : CIA-RDP78-05867A000100240003-0

CIA (PHOTO ACCESSION NO.) 107006	LOT NO. E-1692	DATE 21 Oct. 1953 C
AREA - IAMS 214 M	GERMANY	BRANDENBURG BARBELSBERG
GEOGRAPHIC COORDINATES 52 24 N 13 06 E	MAP REFERENCE c file	
TITLE CHECKPOINT TURNPIKE AT AMERICAN - SOVIET ZONE BORDER.		
25X1A		
DATE OF PICTURE 1951		
CLASSIFICATION R.		
CAPTIONED BY Volk	VERIFIED BY	
FORM NO. SEP 1948	Approved For Release 1999/09/09 : CIA-RDP78-05867A000100240003-0	

CIA (PHOTO ACCESSION NO.)	LOT NO.	DATE
107007	E-1692	32 Oct 1953
AREA (AMS NO.)	COUNTRY	CIA-RDP78-05867A000100240003-0
214M	GERMANY//BRANDENBURG	BRANDENBURG/HAVEL
GEOGRAPHIC COORDINATES	MAP REFERENCE	
52 25 N 12 33 E	c file	
TITLE	THALAMANN SHIPYARDS.	
	25X1A	
DATE OF PICTURE	[REDACTED]	
CLASSIFICATION	RESTRICTED SECURITY INFORMATION	
CAPTIONED BY	[Signature]	
VERIFIED BY		
FORM NO. SEP 1948	Approved For Release 1999/09/09 : CIA-RDP78-05867A000100240003-0	

CIA PHOTO RECEPTION NO. **107008** LOT NO. **5** DATE **1949**
Approved For Release 1999/09/09 : CIA-RDP78-05867A000100240003-0

AREA (AMS NO.) **214M** COUNTRY **GERMANY** PROVINCE **BRANDENBURG** PLACE **FRANKFURT/ODER**

GEOGRAPHIC COORDINATES **52 21N 14 23E** MAP REFERENCE **a file**

TITLE
**OLD SOVIET TRACTORS FOR USE OF
GERMAN FARMERS.**

25X1A

DATE OF PICTURE **1949** S **[REDACTED]**

CLASSIFICATION **IC.**


CAPTIONED BY **[Signature]** VERIFIED BY

FORM NO. **60-53** Approved For Release 1999/09/09 : CIA-RDP78-05867A000100240003-0
SEP 1948 CAPTION REPORT

FY6

Approved For Release 1999/09/09 : CIA-RDP78-05867A000100240003-0

Approved For Release 1999/09/09 : CIA-RDP78-05867A000100240003-0

ACCESSION NO. 1 107010	LOT NO. E-1692	DATE 22 Oct 1953
AREA (AMS NO.)	COUNTRY GERMANY	APPROXIMATE LOCATION BERNDENBURG FRANKFURT/ODER
GEOGRAPHIC COORDINATES 52 21N 14 23E		
TITLE TRUCKS FOR RED ARMY		
25X1A		
DATE OF PICTURE		
CLASSIFICATION R.		
CAPTIONED BY Yre	VERIFIED BY	
FORM NO. 60-53 SEP 1948	Approved For Release 1999/09/09 : CIA-RDP78-05867A000100240003-0	

107012

E-1692

22 Oct. 1953c

AREA NAME NO. 1 COUNTRY PROVINCE PLACE

214 M. Germany Province of Lower Silesia

GEOGRAPHIC COORDINATES MAP REFERENCE

52 21 N 14 23 E c. file

TITLE TRUCKS FOR RED ARMY.

25X1A

DATE OF PICTURE

CLASSIFICATION RESTRICTED SECURITY INFORMATION CAPTIONED BY VERIFIED BY

FORM NO. 60-53 SEP 1948

CAPTION REPORT

107014

E-1692

22 Oct. 1953

AREA TWS NO. COUNTRY PROVINCE PLACE

Approved For Release 1999/09/09 : CIA-RDP78-05867A000100240003-0

GEOGRAPHIC COORDINATES MAP REFERENCE

52 21N 14 23E e file

TITLE

OLD SOVIET TRACTORS FOR USE OF GERMAN FARMERS.

25X1A

DATE OF PICTURE

1953

CLASSIFICATION

RESTRICTED SECURITY INFORMATION

CAPTIONED BY VERIFIED BY

JFB

FORM NO. 60-53 SEP 1948

CAPTION REPORT

Approved For Release 1999/09/09 : CIA-RDP78-05867A000100240003-0

AREA	AMS NO.	15-7642	PROVINCE	22	1453
GEOGRAPHIC COORDINATES		GERMANY	MAP REFERENCE	FRANKFURT/ODER	
TITLE		REPARATION SHIPMENT	c file		
DATE OF PICTURE		25X1A	[REDACTED]		
CLASSIFICATION		Secret	[REDACTED]		
CAPTIONED BY		WLB	VERIFIED BY		
FORM NO. SEP 1948 60-53		CAPTION REPORT			

107017

LOT NO.

E-1692

DATE

1953C

AREA LAWS NO. 1

COUNTRY

GERMANY

PROVINCE

BRANDENBURG

PLACE

FRANKFURT/ODER

GEOGRAPHIC COORDINATES

52 21N 14 23E

MAP REFERENCE

c file

TITLE

TRANSPORT POLICE.

25X1A

DATE OF PICTURE

APRIL 1951

SOUR



CLASSIFICATION

TR.

CAPTIONED BY


YBY

FORM NO. 60-99
SEP 1948

VERIFIED BY

Approved For Release 1999/09/09 - CIA-RDP78-05867A000100240003-0

CAPTION REPORT

CIA PHOTO ACCESSION NO. 107018		LOT NO. E-1672	DATE 22 Oct. 1953 ✓
AREA (AMS NO.) 277 M		COUNTRY GERMANY	REF ID: A000100240003-0
GEOGRAPHIC COORDINATES 52 47 N 13 14 E		MAP REFERENCE BRANDENBURG SARSENHAUSEN	
TITLE CONCENTRATION CAMP. TRAINING (SPORT) FIELD.			
25X1A			
DATE OF PICTURE			
CLASSIFICATION <input checked="" type="checkbox"/> RESTRICTED SECURITY INFORMATION			
CAPTIONED BY VRB		VERIFIED BY	
FORM NO. 60-53 SEP 1948		Approved For Release 1999/09/09 : CIA-RDP78-05867A000100240003-0	

107019

LOT NO. E-1692

DATE

AREA IAWC NO.

COUNTRY

GEOGRAPHIC COORDINATES

Approved For Release 1999/09/09 : CIA-RDP78-05867A000100240003-0

52 47 N 13 14 E

BRANDENBURG JACHSENHAUSEN

MAP REFERENCE

NLS

CONCENTRATION CAMP.

25X1A

DATE OF PICTURE

CLASSIFICATION

RESTRICTED

SECURITY INFORMATION

CAPTIONED BY

VERIFIED BY

FORM NO. SEP 1948 60-53

Approved For Release 1999/09/09 : CIA-RDP78-05867A000100240003-0

AREA NAME NO. 214 M		LOT NO. E-1692	DATE 22 OCT 1953
GEOGRAPHIC COORDINATES E1 33N 14 22E		COUNTRY	REF ID: A600100240003-0
TITLE TEXTILE FACTORY		MAP REFERENCE	GRANDENBURG SPREMBERG NLS
DATE OF PICTURE		25X1A	
CLASSIFICATION F RESTRICTED SECURITY INFORMATION			
CAPTIONED BY JRE		VERIFIED BY	
FORM NO. 60-53 SEP 1948			

107021		E-1692		22 Oct. 1953		CM
AREA (AMS NO.)	COUNTRY	PROVINCE	PLACE	264 M Germany Berlin		
GEOGRAPHIC COORDINATES		MAP REFERENCE		52 47N 13 14E N15		
TITLE CONCENTRATION CAMP.						
25X1A						
DATE OF PICTURE						
CLASSIFICATION RESTRICTED SECURITY INFORMATION						
CAPTIONED BY				VERIFIED BY		
JMB						

FORM NO. 60-53
SEP 1948

CAPTION REPORT

107023

E-1692

22 Oct. 1953

✓

AREA LAWS NO. 1 COUNTRY PROVINCE PLACE

Approved For Release 1999/09/09 : CIA-RDP78-05867A000100240003-0

GEOGRAPHIC COORDINATES MAP REFERENCE

52 47N 13 14E NIS

TITLE

CONCENTRATION CAMP.

25X1A

DATE OF PICTURE

[Redacted]

CLASSIFICATION

RESTRICTED SECURITY INFORMATION

CAPTIONED BY


JPC

VERIFIED BY

FORM NO. 40-53 SEP 1948

CAPTION REPORT

Approved For Release 1999/09/09 : CIA-RDP78-05867A000100240003-0

CIA PHOTO ACCESSION NO. 107025		LOT NO. E-1692	DATE 22 OCT. 1953	✓
AREA TAMS NO. 1 2/1	COUNTRY Germany	PROVINCE Saxony	PAGE 1	1
Approved For Release 1999/09/09 : CIA-RDP78-05867A000100240003-0				
GEOGRAPHIC COORDINATES 52 47N 13 14E		MAP REFERENCE M15		
TITLE CONCENTRATION CAMP.				
25X1A				
DATE OF PICTURE 				
CLASSIFICATION RESTRICTED SECURITY INFORMATION				
CAPTIONED BY VAB		VERIFIED BY		
FORM NO. 60-53 SEP 1948		CAPTION REPORT		
Approved For Release 1999/09/09 : CIA-RDP78-05867A000100240003-0				

App

CIA-RDP78-05867A000100240003-0

CIA (PHOTO ACCESSION NO.) 107027
 AREA (AMS NO.) 214M
 GEOGRAPHIC COORDINATES 52 47 N 13 W
 TITLE PLAN OF CONCEPT
 COUNTRY GERMANY
 REFERENCE 270003 CM
 DATE OF ACQUISITION
 SECURITY INFORMATION
 VERIFIED BY
 CAPTION REPORT
 25X1A
 25X1A

App

For Release 1999/09/09 CIA-RDP78-05867A

AREA (AMS NO.)	107027	COUNTRY	E-1692	DATE	OCT. 22, 1953 CV
GEOGRAPHIC APPROXIMATE	24M	PROVINCE	SEAN	MAP REFERENCE	52 47 N 13 44 E
TITLE	PLAN OF CONCENTRATION CAMP.				
DATE OF PICTURE	25X1A				
CLASSIFICATION	RESTRICTED SECURITY INFORMATION				
CAPTIONED BY	Job		VERIFIED BY		
FORM NO.	60-53				

107030

LOT NO. E-1692

21 Oct 1953

AREA (AMS NO.) COUNTRY PROVINCE PLACE

219 Approved For Release 1999/09/05 : CIA-RDP78-05867A000100240003-0
Germany Prachen 1302 WITTENBERGE/DR

GEOGRAPHIC COORDINATES MAP REFERENCE

53 00 N 11 45 E NLS


TITLE

RAILROAD STATION.

25X1A

DATE OF PICTURE 

CLASSIFICATION R.

CAPTIONED BY 

VERIFIED BY

FORM NO. 60-53 SEP 1948

Approved For Release 1999/09/05 : CIA-RDP78-05867A000100240003-0

107032 E-1692

DATE 22 Oct. 1953 CV

AREA (ANS NO.)	COUNTRY	PROVINCE	PLACE
214	Germany	Saxony	Saxony

GEOGRAPHIC COORDINATES	MAP REFERENCE
53 04 N 14 18 E	NIS

TITLE
 POLISH BORDER AT CONFLUENCE OF
 NEISSE RIVERS.

25X1A

DATE OF PICTURE



CLASSIFICATION **RESTRICTED**
 SECURITY INFORMATION

CAPTIONED BY *WLB* VERIFIED BY

FORM NO. 60-53
 SEP 1948

CIA PHOTO ACCESSION NO. 1	LOT NO.	DATE
107033	E-1692	22 Oct 1953
AREA (AMS NO.)	COUNTRY	APPROVED FOR RELEASE 1999/09/09 : CIA-RDP78-05867A000100240003-0
217 M	GERMANY BRANDENBURG	SCHWEDT
GEOGRAPHIC COORDINATES	MAP REFERENCE	
53 04N 14 18 E	NIS	
TITLE	POLISH BORDER AT CONFLUENCE OF ODER AND NEISSE RIVERS.	
	25X1A	
DATE OF PICTURE	[REDACTED]	
CLASSIFICATION	RESTRICTED SECURITY INFORMATION	
CAPTIONED BY	776	
VERIFIED BY		
FORM NO. SEP 1948	APPROVED FOR RELEASE 1999/09/09 : CIA-RDP78-05867A000100240003-0	
	CAPTION REPORT	


CIA (PHOTO ACCESSION NO.)		LOT NO.	DATE
107026		E-1692	22 Oct 1953 CV
AREA (AMS NO.)	COUNTRY	REF ID: A000100240003-0	
214M	GERMANY	PRANDENBURG SCHWEDT	
GEOGRAPHIC COORDINATES		MAP REFERENCE	
53 04N 14 18E		NIS	
TITLE			
POLISH BORDER AT CONFLUENCE OF ODER AND NEISSE RIVERS.			
25X1A			
DATE OF PICTURE			
[REDACTED]			
CLASSIFICATION			
RESTRICTED SECURITY INFORMATION			
CAPTIONED BY		VERIFIED BY	
[Signature]			
FORM NO. SEP 1948			
Approved For Release 1999/08/09 : CIA-RDP78-05867A000100240003-0			
CAPTION REPORT			

FY6

Approved For Release 1999/09/09 : CIA-RDP78-05867A000100240003-0

Next 2 Page(s) In Document Exempt

Approved For Release 1999/09/09 : CIA-RDP78-05867A000100240003-0

CIA PHOTO ACCESSION NO. J 107038	LOT NO. E-1692	DATE 19 OCT 1953 C
Approved For Release 1999/09/09 : CIA-RDP78-05867A000100240003-0		
AREA (AMS) 14 M GERMANY		
GEOGRAPHIC COORDINATES	MAP REFERENCE	
TITLE RUSSIAN SOLDIERS RETURNING FROM MANEUVERS AT WITTENBERG, LUTHERSTADT.		
	25X1B	
DATE OF PICTURE		
CLASSIFICATION	RESTRICTED SECURITY INFORMATION	
CAPTIONED BY	VERIFIED BY	
FORM NO. 1048 SEP 1948	Approved For Release 1999/09/09 : CIA-RDP78-05867A000100240003-0 CAPTION REPORT	

Approved

1999/09/09 : CIA-RDP78-05867A000100240003-0

PROVINCE

MAP REFERENCE

(SOVIET)

CIA PHOTO ACQ

AREA (ANS)

IDENTIFY

TITLE

RESERVE LOCOMOTIVE OF
MILITARY ADMINISTRATION)

25X1B
25X1B

DATE OF PICTURE

RESTRICTED

SECURITY INFORMATION

VERIFIED BY

Approved For Release 1999/09/09 : CIA-RDP78-05867A000


CLASSIFIED BY

CAPTION REPORT

Administrative
Motives
clusive

CIA PHOTO ACCESSION NO. 107041	LOT NO. E-1693	DATE 23 OCT 1958
AREA (AMS) 114 M	COUNTRY GERMANY	PROVINCE BERLIN
GEOGRAPHIC COORDINATES 52 31 N 13 24 E		PLACE BERLIN
TITLE EAST SECTOR. STADIUM, "EINSAME PAPPEL" AT CANTIANSTRASSE.		MAP REFERENCE c. file
25X1B		
DATE OF PICTURE _____		
CLASSIFICATION RESTRICTED SECURITY INFORMATION		
CAPTIONED BY YPL	VERIFIED BY	
FORM NO. SEP 1948	Approved For Release 1999/09/09 : CIA-RDP78-05867A000100240003-0	
CAPTION REPORT		


Approved For Release 1999/09/09 : CIA-RDP78-05867A000100240003-0

CIA (PHOTO ACCESSION NO.) 107042		LOT NO. F-4523	DATE 1953
Approved For Release 1999/09/09 : CIA-RDP78-05867A000100240003-0			
AREA (NAME) 14 M	COUNTRY GERMANY	PROVINCE BERLIN	PLACE BERLIN
GEOGRAPHIC COORDINATES 52 31N 13 24E		MAP REFERENCE C/10	
TITLE EAST SECTOR. FACADE-PLAN OF THE 1952 NATIONAL BUILDING PROGRAM OF STALINALLEE.			
25X1B			
DATE OF PICTURE	SO 		
CLASSIFICATION	RESTRICTED		
SECURITY INFORMATION			
CAPTIONED BY YAG	VERIFIED BY		
Approved For Release 1999/09/09 : CIA-RDP78-05867A000100240003-0			
CAPTION REPORT			

FORM NO. 1 SEP 1946

CIA (PHOTO ACCESSION NO.)		LOT NO.	DATE
Approved For Release 1999/09/09 : CIA-RDP78-05867A000100240003-0			
AREA (AMS NO.)	COUNTRY	PROVINCE	PLACE
114M	GERMANY	BERLIN	BERLIN
GEOGRAPHIC COORDINATES		MAP REFERENCE	
52 31N 13 24E		c. file	
TITLE			
EAST SECTOR. HOTEL IN OLD PART OF CITY			
25X1B			
DATE OF PICTURE		[REDACTED]	
Dec. 1951			
CLASSIFICATION			
RESTRICTED			
SECURITY INFORMATION			
CAPTIONED BY		VERIFIED BY	
[Signature]			
Approved For Release 1999/09/09 : CIA-RDP78-05867A000100240003-0			
FORM NO. 60-53 SEP 1949			
CAPTION REPORT			

Approved For Release 1999/09/09 : CIA-RDP78-05867A000100240003-0

GEA PHOTO ACCESSION NO. 107041	LOT NO. E-129	DATE 23 Oct. 1953	PLACE BERLIN
AREA TAMS NO. 1 114 M	COUNTRY GERMANY	PROVINCE BERLIN	MAP REFERENCE c. file
GEOGRAPHIC COORDINATES 52 31 N 13 24 E		TITLE EAST SECTOR STADIUM, "EINSAME PAPPEL" AT CANTIANSTRASSE.	
25X1B			
DATE OF PICTURE			
CLASSIFICATION RESTRICTED SECURITY INFORMATION		VERIFIED BY	
Approved For Release 1999/09/09 : CIA-RDP78-05867A000100240003-0		CAPTION REPORT	
FORM NO. 40-53			

CIA (PHOTO ACCESSION NO.) LOT NO. DATE

107045

E-1673

DATE

Approved For Release 1999/09/09 : CIA-RDP78-05867A000100240003-0

AREA - IAW

GERMANY

PROVINCE BERLIN

PLACE BERLIN

GEOGRAPHIC COORDINATES

52 31 N 13 24 E


MAP REFERENCE

a file

TITLE EAST SECTOR. BALLEN PLATZ.

25X1B

DATE OF PICTURE



CLASSIFICATION RESTRICTED

SECURITY INFORMATION

CAPTIONED BY

[Signature]

VERIFIED BY

Approved For Release 1999/09/09 : CIA-RDP78-05867A000100240003-0


CAPTION REPORT

FORM NO. SEP 1960

CIA (PHOTO ACCESSION NO.) 107046	LOT NO. E-1692	DATE 12 30 73
AREA (LAT. & LONG.) 14 M	PROVINCE GERMANY	PLACE BERLIN
GEOGRAPHIC COORDINATES 52 31 N 13 24 E	MAP REFERENCE c file	
TITLE EAST SECTOR. ALEXANDER PLATZ.		
25X1B		
DATE OF PICTURE	[REDACTED]	
CLASSIFICATION RESTRICTED	SECURITY INFORMATION	
CAPTIONED BY 286	VERIFIED BY	
FORM NO. SEP 1960	Approved For Release 1999/09/09 - CIA-RDP78-05867A000100240003-0	
CAPTION REPORT		

Approved For Release 1999/09/09 - CIA-RDP78-05867A000100240003-0

CIA (PHOTO ACCESSION NO.)		LOT NO.	DATE
107047		E-1693	09/19/53
Approved For Release 1999/09/09 : CIA-RDP78-05867A000100240003-0			
AREA-TAKE	COUNTRY	PROVINCE	PLACE
114 M	GERMANY	BERLIN	BERLIN
GEOGRAPHIC COORDINATES		MAP REFERENCE	
52 31 N 13 24 E		c file	
TITLE			
EAST SECTOR. KOPENHAGENERSTRASSE.			
25X1B			
DATE OF PICTURE	[REDACTED]		
CLASSIFICATION	RESTRICTED		
SECURITY INFORMATION			
CAPTIONED BY	[Signature]		VERIFIED BY
FORM NO.	Approved For Release 1999/09/09 : CIA-RDP78-05867A000100240003-0		
SEP 1948	CAPTION REPORT		

CIA (PHOTO ACCESSION NO.)		LOT NO.	DATE
114M		1693	1958
Approved For Release 1999/09/09 : CIA-RDP78-05867A000100240003-0			
AREA (AMS NO.)	COUNTRY	PROVINCE	PLACE
114M	GERMANY	BERLIN	BERLIN
GEOGRAPHIC COORDINATES		MAP REFERENCE	
52 31N 13 24E		c file	
TITLE			
EAST SECTOR PETRIKIRCHE AT BRUDENSTRASSE.			
25X1B			
DATE OF PICTURE			
			
CLASSIFICATION			
RESTRICTED SECURITY INFORMATION			
CAPTIONED BY		VERIFIED BY	
Approved For Release 1999/09/09 : CIA-RDP78-05867A000100240003-0			
FORM NO. 60-83 SEP 1948			
CAPTION REPORT			

CIA PHOTO ACCESSION NO. 107049 LOT NO. DATE

Approved For Release 1999/09/09 : CIA-RDP78-05867A000100240003-0
AREA (A) 114 M COUNTRY GERMANY PROVINCE BERLIN PLACE BERLIN

GEOGRAPHIC COORDINATES 52 31 N 13 24 E MAP REFERENCE c file


TITLE EAST SECTOR. CORNER OF STALINALLEE AND BERSARINSTRASSE.


25X1B


DATE OF PICTURE SO [REDACTED]

CLASSIFICATION RESTRICTED SECURITY INFORMATION CAPTIONED BY VERIFIED BY

FORM NO. 107049 Approved For Release 1999/09/09 : CIA-RDP78-05867A000100240003-0
SEP 1968 CAPTION REPORT


GEA - PHOTO ACCESSION NO. 1 1070511		LOT NO. E-16909		DATE 1999/09/09	
Approved For Release 1999/09/09 : CIA-RDP78-05867A000100240003-0					
AREA (AMS 4011) 214 M	COUNTRY GERMANY	PROVINCE BRANDENBURG	PLACE SCHONEFELD		
GEOGRAPHIC COORDINATES 52 23 N 13 31 E			MAP REFERENCE 1114		
TITLE F.D.I DELEGATION FROM MOSCOW AT AERODROME.					
25X1B					
DATE OF PICTURE 1947					
CLASSIFICATION R.					
CAPTIONED BY [Signature]			VERIFIED BY		
Approved For Release 1999/09/09 : CIA-RDP78-05867A000100240003-0					
FORM NO. 60753 SEP 1966					
CAPTION REPORT					

CIA PHOTO ACCESSION NO. 107051		LOT NO.	DATE
Approved For Release 1999/09/09 : CIA-RDP78-05867A000100240003-0			
AREA (AMS NO.) 114 M	COUNTRY GERMANY	PROVINCE BERLIN	PLACE BERLIN
GEOGRAPHIC COORDINATES 52 31 N 13 24 E		MAP REFERENCE C. file	
TITLE AMERICAN-SOVIET SECTOR BORDER AT GLENICKER BRIDGE.			
25X1B			
DATE OF PICTURE APR. 1952			
CLASSIFICATION <input checked="" type="checkbox"/> RESTRICTED SECURITY INFORMATION			
CAPTIONED BY		VERIFIED BY	
Approved For Release 1999/09/09 : CIA-RDP78-05867A000100240003-0			
FORM NO. 10-55 SEP 1946			
CAPTION REPORT			

CIA (PHOTO ACCESS) COM NO. 1		LOT NO.	DATE
Approved For Release 1999/09/09 : CIA-RDP78-05867A000100240003-0			
AREA (AMS NO.)	COUNTRY	PROVINCE	PLACE
114 M	GERMANY	BERLIN	BERLIN
GEOGRAPHIC COORDINATES		MAP REFERENCE	
52 31 N 13 24 E		C. file	
TITLE			
AMERICAN - SOVIET SECTOR BORDER AT GLENICKER BRIDGE.			
25X1B			
DATE OF PICTURE			
APR. 1952 			
CLASSIFICATION			
RESTRICTED SECURITY INFORMATION			
CAPTIONED BY		VERIFIED BY	
YPL			
Approved For Release 1999/09/09 : CIA-RDP78-05867A000100240003-0			
FORM NO. 60-53 SEP 1948			
CAPTION REPORT			

CIA (PHOTO ACCESSION NO.)		LOT NO.		DATE	
Approved For Release 1999/09/09 : CIA-RDP78-05867A000100240003-0					
AREA (AMS NO.)	COUNTRY	PROVINCE	PLACE		
114 M	GERMANY	BERLIN	BERLIN		
GEOGRAPHIC COORDINATES			MAP REFERENCE		
52 31N 13 24E			c file		
TITLE					
EAST SECTOR RAW RAILROAD YARD AT					
REVALER STRASSE					
25X1B					
DATE OF PICTURE					
[REDACTED]					
CLASSIFICATION					
RESTRICTED					
SECURITY INFORMATION					
CAPTIONED BY			VERIFIED BY		
Approved For Release 1999/09/09 : CIA-RDP78-05867A000100240003-0					
FORM NO. 60-52					
SEP 1968					
CAPTION REPORT					

CIA PHOTO ACCESSION NO. 107054	LOT NO. E-1698	DATE
AREA (ANS NO.) 114 M	COUNTRY GERMANY	PROVINCE BERLIN
GEOGRAPHIC COORDINATES 52 31 N	13 24 E	PLACE BERLIN
TITLE EAST SECTOR. ALEXANDERPLATZ. PEOPLE'S PRESIDIUM.	MAP REFERENCE c file	
25X1B		
DATE OF PICTURE 1951		
CLASSIFICATION RESTRICTED SECURITY INFORMATION		
CAPTIONED BY V.R.	VERIFIED BY	
Approved For Release 1999/09/09 : CIA-RDP78-05867A000100240003-0 CAPTION REPORT		

CIA PHOTO ACCESSION NO. 107055		LOT NO. 1583	DATE
Approved For Release 1999/09/09 : CIA-RDP78-05867A000100240003-0			
AREA TAMS NO. 114 M	COUNTRY GERMANY	PROVINCE BERLIN	PLACE BERLIN
GEOGRAPHIC COORDINATES 52 31N 13 24E		MAP REFERENCE c file	
TITLE EAST SECTOR. ALEXANDER PLATZ. S-BAHN STATION			
25X1B			
DATE OF PICTURE 			
CLASSIFICATION R.			
CAPTIONED BY <i>Roll</i>		VERIFIED BY	
FORM NO. 107055 Approved For Release 1999/09/09 : CIA-RDP78-05867A000100240003-0			
SEP 1966 CAPTION REPORT			

CIA (FKOTG ACCESSION NO.)	LOT NO.	DATE
107056	E-1692	28 Sept 1953
AREA (AMS) Approved For Release 1999/09/09 : CIA-RDP78-05867A000100240003-0		
8331 M	NORWAY	OSLO
GEOGRAPHIC COORDINATES		MAP REFERENCE
59 55 N 10 45 E		a file
TITLE		
UNLOADING BUNDLES OF GALVANIZED PIPE, MADE AVAILABLE THROUGH MARSHALL AID.		
25X1A		
DATE OF PICTURE		
<input checked="" type="checkbox"/> RESTRICTED SECURITY INFORMATION		
CAPTIONED BY		VERIFIED BY
VRC		
FORM NO. 6 Approved For Release 1999/09/09 : CIA-RDP78-05867A000100240003-0 SEP 1948 CAPTION REPORT		

CIA PHOTO ACCESSION NO. 107057		LOT NO. E-1692	DATE 28 Sept 1957
AREA (AMS NO.)		COUNTRY NORWAY	PLACE OSLO
GEOGRAPHIC COORDINATES 59 55 N 10 45 E		MAP REFERENCE c file	
TITLE UNLOADING STEEL PLATES, MADE AVAILABLE THROUGH MARSHALL AID.			
DATE OF PICTURE		25X1A	
CLASSIFICATION RESTRICTED SECURITY INFORMATION			
CAPTIONED BY		VERIFIED BY	
FORM NO. 60-52 SEP 1948		APPROVED FOR RELEASE 1999/09/09: CIA-RDP78-05867A000100240003-0	

Approved For Release 1999/09/09 : CIA-RDP78-05867A000100240003-0

Approved For Release 1999/09/09 : CIA-RDP78-05867A000100240003-0

107058

LOT NO.

E-1692

DATE

28 Feb 50

AREA (AMS NO.)

83360

COUNTRY

NORWAY

GEOGRAPHIC COORDINATES

59 55 N

10 45 E

MAP REFERENCE

OSLO

PLACE

OSLO

UNLOADING STEEL PLATES, MADE AVAILABLE THROUGH MARSHALL AID.

Approved For Release 1999/09/09 : CIA-RDP78-05867A000100240003-0

25X1A

DATE OF PICTURE



CLASSIFICATION

RESTRICTED SECURITY INFORMATION

CAPTURED BY

YRE

VERIFIED BY

FORM NO. 40-53 SEP 1948

Approved For Release 1999/09/09 : CIA-RDP78-05867A000100240003-0

107059

LOT NO. E-1692

AREA (AMS NO.)

8331 M Norway

COUNTRY

DATE

28 Sept 1953

GEOGRAPHIC COORDINATES

59 55N 10 45E

NAVY AIRCRAFT REFERENCE

OSLO

PLACE

OSLO

TITLE

UNLOADING SACKS OF WHEAT FLOUR,
MADE AVAILABLE THROUGH MARSHALL
AID.

c file

25X1A

DATE OF PICTURE



CLASSIFICATION

RESTRICTED
SECURITY INFORMATION

CAPTIONED BY

Yllb

VERIFIED BY

FORM NO. 60-53
SEP 1948

107060

LOT NO. E-1692

DATE 28 Feb 53

AREA (AMS NO.) 833

COUNTRY NORWAY

PLACE OSLO

GEOGRAPHIC COORDINATES 59 55 N 10 45 E

MAP REFERENCE OSLO

TITLE UNLOADING JACKS OF WHEAT FLOUR
MADE AVAILABLE THROUGH MARSHALL
AID

DATE OF PICTURE 25X1A



CLASSIFICATION RESTRICTED
SECURITY INFORMATION

CAPTIONED BY [Signature]

VERIFIED BY

FORM NO. 60-53
SEP 1948

Approved For Release 1999/09/09 : CIA-RDP78-05867A000100240003-0

CAPTION REPORT

107061

AREA (AKS NO.)

LOT NO.

E-1692

DATE

8331 M

COUNTRY

NORWAY

OSLO

PLACE

OSLO

Approved For Release 1999/09/09 : CIA-RDP78-05867A000100240003-0

59 55 N 10 45 E

MAP REFERENCE

2 file

TITLE
UNLOADING OF YELLOW MILK MADE THROUGH MARSHALL AID. AVAILABLE

DATE OF PICTURE

25X1A

CLASSIFICATION

RESTRICTED

SECURITY INFORMATION

CAPTIONED BY

VRC

VERIFIED BY

FORM NO. SEP 1948 40-53

AREA (AMS NO.) 107062

COUNTRY E-1692

DATE 25 Sep 78

REGISTRATION APPROVED FOR RELEASE 1999/09/09

CIA-RDP78-05867A000100240003-0

TITLE 59 55 N 10 45 E

MAP REFERENCE OSLO

YELLOW MILK, AVAILABLE THROUGH MARSHALL
AID, PIPED FROM HOLD OF SHIP

DATE OF PICTURE 25X1A

CLASSIFICATION RESTRICTED SECURITY INFORMATION

CAPTIONED BY VPK

FORM NO. SEP 1948 60-53

VERIFIED BY

AREA (AMS NO.)	LIBUDJ	COUNTRY	E-1692	DATE	28 Sept 63
8331 M					
57 35 N	10 45 E	MAP REFERENCE	OSLO	OSLO	
UNLOADING OF ROAD MAKING MACHINERY MADE AVAILABLE THROUGH MARSHALL AID.					
DATE OF PICTURE	25X1A				
CLASSIFICATION	RESTRICTED SECURITY INFORMATION				
CAPTIONED BY	[Redacted]				
FORM NO. SEP 1948 60-53	VERIFIED BY				

AREA (AMS NO.)	177064	LOT NO.	E-1692	DATE	28 Feb 50
8331 M	COUNTRY	Norway	OSLO	PLACE	OSLO
GEOGR	59 55' N	10 45' E	MAP REFERENCE	c file	
CONTAINERS OF A STEEL SHEETS, MADE AVAILABLE THROUGH MARSHALL AID, ON DOCK AFTER UNLOADING FROM THE "FRIERFJORD."					
DATE OF PICTURE	25X1A				
CLASSIFICATION	RESTRICTED				
CAPTIONED BY	SECURITY INFORMATION				
FORM NO. 40-53 SEP 1948	YTB			VERIFIED BY	

107065

LOT NO.

E-1692

DATE

28 Feb

AREA 1445-NOT

COUNTRY

NORWAY

GEOGRAPHICAL COORDINATES

59 55 N 10 45 E

MAP REFERENCE

OSLO

PLACE

OSLO


TITLE

STEEL SHEETS
PLATES, MADE AVAILABLE THROUGH
MARSHALL AID, UNLOADED FROM
THE "FRIERTJORD."

c file

DATE OF PICTURE

25X1A



CLASSIFICATION

RESTRICTED
SECURITY INFORMATION

CAPTIONED BY

JRG

VERIFIED BY

FORM NO. 40-53
SEP 1948

Approved For Release 1999/09/09 : CIA-RDP78-05867A000100240003-0

AREA (AMS NO.) **107066** LOT NO. **E-1692** DATE **28 Feb 50**

8331 17 COUNTRY **USA** **38** **100240003-0**
GEOGRAPHIC COORDINATES **59 55 N 10 45 E** MAP REFERENCE **Oslo** PLACE **Oslo**

TITLE **UNLOADING COTTONSEED CAKE MEAL
MADE AVAILABLE THROUGH MARSHALL
AID.**

DATE OF PICTURE **25X1A**

CLASSIFICATION **RESTRICTED SECURITY INFORMATION**
CAPTIONED BY **706**

FORM NO. **60-53** VERIFIED BY

AREA (AMS NO.) **107067** | **E-1692** | DATE **28 Sept**

8331 N Norway | **OSLO** | **Oslo** | **Approved for Release 1999/09/09 : CIA-RDP78-05867A000100240003-0**

59 55 N 10 45 E | **Oslo** | **Oslo**

UNLOADING LEAF TOBACCO MADE AVAILABLE THROUGH MARSHALL AID.

DATE OF PICTURE **25X1A**

CLASSIFICATION **RESTRICTED SECURITY INFORMATION**

CAPTIONED BY **JRB** | VERIFIED BY

FORM NO. 60-53
SEP 1948

AREA (AMS NO.) **8331 10** COUNTRY **E-1692** DATE **28 Sept 57**
GEOGRAPHIC COORDINATES **59 55N 10 45E** MAP REFERENCE **OSLO** PLACE **OSLO**
Approved For Release 1999/09/09 : CIA-RDP78-05867A000100240003-0

AKER MEKANISKE VERKSTED SHIPYARD.
MUCH OF ROLLED STEEL PROVIDED
BY MARSHALL AID.

DATE OF PICTURE **25X1A**
CLASSIFICATION **RESTRICTED**
SECURITY INFORMATION

CAPTIONED BY **me** VERIFIED BY

FORM NO. 60-53
SEP 1948

107069

E-1692

DATE 28 Sept. 1952

AREA TANK NO. 1

COUNTRY

PROVINCE

8331

Approved For Release 1999/09/09

OSLO RDP78-05867A000100240003-0

GEOGRAPHIC COORDINATES

59 55N 10 45E


MAP REFERENCE

OSLO

TITLE
ASKIM GUMMIVARE FABRIK A/S.
COTTON SHEETING FOR PRODUCTION OF
TIRES AND RUBBER FOOTWEAR SUPPLIED
BY MARSHALL AID.

DATE OF PICTURE

25X1A



CLASSIFICATION

CAPTIONED BY

R.
VPC

VERIFIED BY

FORM NO. 60-53
SEP 1946

107070

LOT NO.

E-1692

DATE

28 Sept

AREA (AMC NO.)

8336M

COUNTRY

NORWAY

GEOGRAPHIC COORDINATES

59 55 N 10 45 E

OSLO

PLACE

OSLO

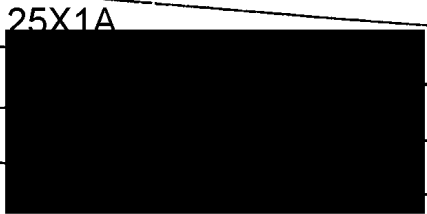
TITLE

ASKIM GUMMIVAREFABRIK A/S. COTTON SHEETING FOR PRODUCTION OF TIRES AND RUBBER FOOTWEAR SUPPLIED BY MARSHALL AID.

MAP REFERENCE

e for

DATE OF PICTURE



25X1A

CLASSIFICATION

R
YAG

FORM NO. SEP 1948 60-53

VERIFIED BY

100011

LOT NO. E-1692

DATE 28 Feb 1953

AREA (AMS NO.)

COUNTRY

DATE

8331

Approved For Release 1999/09/09 : CIA-RDP78-05867A000100240003-0

CIA-RDP78-05867A000100240003-0

GEOGRAPHIC COORDINATES

PLACE

59 55 N 10 45 E

OSLO

OSLO

TITLE

ASKIM GUMMIVAREFABRIK A/S. COTTON SHEETING FOR PRODUCTION OF TIRES AND RUBBER FOOTWEAR SUPPLIED BY MARSHALL AID.

DATE OF PICTURE

25X1A

CLASSIFICATION

RESTRICTED

SECURITY INFORMATION

CAPTIONED BY

JAC

VERIFIED BY

FORM NO. SEP 1948 60-53

Approved For Release 1999/08/09 : CIA-RDP78-05867A000100240003-0

107072

LOT NO. E-1692

DATE

28 Sep 69

AREA NAME NO.

COUNTRY

Norway

Approved For Release 1999/09/09 : CIA-RDP78-05867A000100240003-0

GEOGRAPHIC COORDINATES

69 43 N 30 03 E

FINNMARK

KIRKENES (NR)

TITLE


Syd VARANGER IRON MINE AT BJORNVAATN. YARD LOCOMOTIVE PUSHING 33,360 LB PART OF MAGNETIC SEPARATOR TO PROCESSING PLANT.

MAP REFERENCE

NS

25X1A

DATE OF PICTURE



CLASSIFICATION

RESTRICTED SECURITY INFORMATION

CAPTIONED BY

Y14

VERIFIED BY

FORM NO. 60-53 SEP 1948


Approved For Release 1999/09/09 : CIA-RDP78-05867A000100240003-0

AREA (AMS NO. 1) **E-1692** DATE **28 Sept 1953**

GEOGRAPHIC COORDINATES **67 45 N 30 03 E** COUNTRY **FINNMARK** MAP REFERENCE **KIRKENES**

TITLE **WRECKED GERMAN SHIP AT FIORD.**

DATE OF PICTURE



CLASSIFICATION **RESTRICTED SECURITY INFORMATION**

CAPTIONED BY **YJB**

VERIFIED BY

FORM NO. 60-53 SEP 1948

AREA (AMS NO.)	E-1692		DATE	28 Sept 1960
1131 M	COUNTRY	NORWAY	PROVINCE	FINNMARK
64 43 N	30 03 E	MAP REFERENCE		
SYD VARANGER IRON MINE.		NIS		
AT NEW PIER		TUNNEL		
A FOR HOUSING CONVEYOR BELT WHICH		RUNS FROM MINES TO PIER		
DATE OF PICTURE	25X1A			
CLASSIFICATION	RESTRICTED SECURITY INFORMATION			
CAPTIONED BY	SAG			
FORM NO. 60-53 SEP 1948	VERIFIED BY			

Approved For Release 1999/09/09 : CIA-RDP78-05867A000100240003-0

AREA (AMS NO.)	107070	LOT NO.	E-1672	DATE	28 Sept
COUNTRY	Norway	COORDINATE	69 43 N 30 03 E	MAP REFERENCE	LINMARK KIRKENES
TITLE Syd VARANGER IRON MINE. OLD LOADING PLATFORMS AND DUMPING AREA.					
DATE OF PICTURE	25X1A				
CLASSIFICATION	RESTRICTED SECURITY INFORMATION				
CAPTIONED BY	SIL				
FORM NO. SEP 1948 60-53	VERIFIED BY				

AREA (AMS NO. 1) E-1692 DATE 28 Sep 1950

COUNTRY NORWAY FINNMARK PLACE KIRKENES (NR)

GEOGRAPHIC COORDINATES 67 43 N 30 03 E MAP REFERENCE NIS

TITLE SYDVARANGER IRON MINE FIELDS
AT BJORNEVATN. HOLE-DRILLER,
FORE GROUND, SUPPLIED BY
MARSHALL AID.

DATE OF PICTURE 25X1A

CLASSIFICATION RESTRICTED
CAPTIONED BY SECURITY INFORMATION

FORM NO. 60-53
SEP 1948

VERIFIED BY

107077

LOT NO. E-1692

DATE 28 Feb 69
REF ID: A66100240003-0

AREA LAWS NO. 1

COUNTRY NORWAY

Approved For Release 1999/09/09 : CIA-RDP78-05867A000100240003-0

GEOGRAPHIC COORDINATES 69 43 N 30 03 E


PLACE FINNMARK KIRKENES

TITLE RECONSTRUCTION OF SYDVARANGER IRON MINE'S PROCESSING PLANT THROUGH MARSHALL AID.

MAP REFERENCE NU

25X1A

DATE OF PICTURE



CLASSIFICATION RESTRICTED SECURITY INFORMATION

CAPTIONED BY SP6

VERIFIED BY

FORM NO. 60-53
SEP 1948

Approved For Release 1999/09/09 : CIA-RDP78-05867A000100240003-0

107078

LOT NO.

E-1692

DATE

28 Sep

AREA LAWS NO.

1436

COUNTRY

Finland

CIA-RDP78-05867A000100240003-0

GEOGRAPHIC COORDINATES

69 43 N 30 03 E

FINNMARK

KIRKENES

MAP REFERENCE

NIS

RECONSTRUCTION OF
A SYDVARANGER IRON MINE'S PROCESSING
PLANT THROUGH MARSHALL AID.

DATE OF PICTURE

25X1A



CLASSIFICATION

RESTRICTED
SECURITY INFORMATION

CAPTIONED BY

WRE

VERIFIED BY

FORM NO. 40-53
SEP 1948

Approved For Release 1999/09/09 : CIA-RDP78-05867A000100240003-0

AREA (AMS NO.) 1131 M E-1692 DATE 28 Sept 1953

COUNTRY NORWAY FINNMARK KIRKENES

COORDINATES 69 43 N 30 03 E MAP REFERENCE NIS


TITLE
RECONSTRUCTION OF SYDVARANGER IRON
MINE'S PROCESSING PLANT THROUGH
MARSHALL AID.

DATE OF PICTURE 25X1A

CLASSIFICATION **RESTRICTED**
SECURITY INFORMATION

CAPTIONED BY 2126 VERIFIED BY

FORM NO. SEP 1946 60-53

AREA NAME NO. 1	107080	LOT NO.	E-1692	DATE	28 Feb 43
Approved For Release 1999/09/09 : CIA-RDP78-05867A000100240003-0 GEOGRAPHIC COORDINATES 69 43 N 30 03 E		COUNTRY	NORWAY	PLACE	KIRKENES
TITLE		MAP REFERENCE		NIS	
DATE OF PICTURE		25X1A			
CLASSIFICATION		RESTRICTED SECURITY INFORMATION			
CAPTIONED BY					
FORM NO. 40-53 SEP 1946	VERIFIED BY				
Approved For Release 1999/09/09 : CIA-RDP78-05867A000100240003-0 CAPTION REPORT					

COLLECTION NO. 1 107081	LOT NO. E-1692	DATE 28 SEP 1948
AREA (AMS NO.) 1A3	COUNTRY NORWAY	PLACE KIRKENES
Approved For Release 1999/09/09 : CIA-RDP78-05867A000100240003-0		
GEOGRAPHIC COORDINATES 69 43 N 30 03 E	MAP REFERENCE FINNMARK	
TITLE TOWN DOCK background. PARTS OF CONE (FOREGROUND) CRUSHERS FOR SYDVARANGER IRON MINE. SUPPLIED BY MARSHALL AID.		
DATE OF PICTURE	25X1A	
CLASSIFICATION	RESTRICTED SECURITY INFORMATION	
CAPTIONED BY	VRE	
FORM NO. 60-53 SEP 1948	VERIFIED BY	
Approved For Release 1999/09/09 : CIA-RDP78-05867A000100240003-0		

107082

LOT NO. E-1692

DATE

28

SEP 1959

AREA (AWS NO.)

COUNTRY

CIARDP78-05867A000100240003-03

1131 M

69 43 N

30 03 E

FINNMARK

KIRKENES

MAP REFERENCE

NLS

FORMER

LUMBER YARD FROM POINT OF GERMAN
[MILITARY] CENTRAL DEFENSE.

DATE OF PICTURE

25X1A

CLASSIFICATION

RESTRICTED

CAPTIONED BY

SECURITY INFORMATION

700

VERIFIED BY

FORM NO. 60-53
SEP 1948

Approved For Release 1999/09/00 : CIA-RDP78-05867A000100240003-0

107083

LOT NO. E-1692

DATE 28 SEPT 1953 CV

AREA (ANS NO.)

COUNTRY Norway

PROVIDE CIA-RDP78-05867A000100240003-0

GEOGRAPHIC COORDINATES

69 43 N 30 03 E


MAP REFERENCE FINNMARK KIRKENES

TITLE

S.S. HEMSEFJELL DOCKED NEAR UNLOADING OPERATION OF SYDVARANGER IRON MINE.

DATE OF PICTURE

25X1A



CLASSIFICATION

RESTRICTED SECURITY INFORMATION


CAPTIONED BY

JRC

VERIFIED BY

FORM NO. 60-53 SEP 1948

Approved For Release 1999/09/08 : CIA-RDP78-05867A000100240003-0

ACCESSION NO. 1 102084		LOT NO. E-1692	DATE 28 Feb 1953
AREA (AWS NO.)	COUNTRY NORWAY	PLACE FINNMARK	APPROVED FOR RELEASE 1999/09/09 : CIA-RDP78-05867A000100240003-0
GEOGRAPHIC COORDINATES 69 43 N 30 03 E		MAP REFERENCE KIRKENES	
TITLE S. S. HEMSEFJELL. [ARRIVING FROM MILWAUKEE]			
25X1A			
DATE OF PICTURE			
CLASSIFICATION	RESTRICTED SECURITY INFORMATION		
CAPTIONED BY JRE	VERIFIED BY		
FORM NO. 60-53 SEP 1948	Approved For Release 1999/09/09 : CIA-RDP78-05867A000100240003-0		

ACCESSION NO. 1

107085

LOT NO.

E-1692

DATE

29 Sept 1953

AREA (ANS NO.)

2 Approved For Release 1999/09/09 : CIA-RDP78-05867A000100240003-0

COUNTRY

SWEDEN

CITY

KALMAR

GEOGRAPHIC COORDINATES

57 30 N 16 14 E

MAP REFERENCE

NIS

TITLE

UPSALA - EKEBY POTTERY FACTORY.
GLAZING KILN.

25X1A

DATE OF PICTURE



CLASSIFICATION

RESTRICTED

SECURITY INFORMATION

(check IR - coord-plan)

CAPTIONED BY

VPC

VERIFIED BY

FORM NO. 60-53
SEP 1946

Approved For Release 1999/09/09 : CIA-RDP78-05867A000100240003-0

107086

LOT NO.

E-1692

DATE

29 Sept 1953

AREA (ANS NO.)

2266

COUNTRY

SWEDEN

REF ID: A600100240003-0

GEOGRAPHIC COORDINATES

57 30 N 16 14 E

KALMAR

MAP REFERENCE

EKEBY

TITLE

UPSALA - EKEBY POTTERY FACTORY.
DOUBLE PRESS.

NIS

DATE OF PICTURE

25X1A



CAPTURED BY

YPC

VERIFIED BY

CLASSIFICATION
RESTRICTED
SECURITY INFORMATION

(called IR - coord for piece)

FORM NO. 60-53
SEP 1948

Approved For Release 1999/09/09 : CIA-RDP78-05867A000100240003-0

ACCESSION NO. 107087

LOT NO. E-1692

DATE 30 Sept 1968

AREA (AMS NO.) 7

COUNTRY SWEDEN

PLACE GOTEBORG OCH BOHUS / GOTEBORG

GEOGRAPHIC COORDINATES 57 43 N 11 58 E

MAP REFERENCE e file

TITLE SHIPYARD, NORWEGIAN SHIP, "HAI MENG"

DATE OF PICTURE

25X1A

CLASSIFICATION Restricted

CAPTIONED BY [Signature]

VERIFIED BY

FORM NO. 60-53 SEP 1948

Approved For Release 1999/09/09 : CIA-RDP78-05867A000100240003-0

CAPTION REPORT

127088

LOT NO. E-1692

DATE 30 Sep 1968
38-000100240003-0

AREA (AMS NO.) 7366

COUNTRY SWEDEN

PLACE GOTEBORG OKH BOHUS / GOTEBORG

GEOGRAPHIC COORDINATES 57 43 N 11 58 E

MAP REFERENCE c file

TITLE SHIPYARD. LAUNCHING OF NORWEGIAN MERCHANT SHIP, "HAI HUNG."

DATE OF PICTURE

25X1A

CLASSIFICATION

Restricted

CAPTIONED BY

WLB

VERIFIED BY

FORM NO. 60-53
SEP 1968

Approved For Release 1999/09/09 : CIA-RDP78-05867A000100240003-0

CAPTION REPORT

107089

LOT NO. E-1692

DATE

AREA (AMS NO. 1)

COUNTRY

PLACE

GEOGRAPHIC COORDINATES

MAP REFERENCE

TITLE

Approved For Release 1999/09/09 : CIA-RDP78-05867A000100240003-0

57 43 N 11 58 E

SWEDEN GÖTEBORG OCH BOHUS / GÖTEBORG

SHIPYARD. LAUNCHING OF NORWEGIAN
MERCHANT SHIP, "HAI HING."

DATE OF PICTURE

25X1A

CLASSIFICATION

Restricted

CAPTIONED BY

YPL

VERIFIED BY

FORM NO. 60-53
SEP 1948

Approved For Release 1999/09/09 : CIA-RDP78-05867A000100240003-0

REPORT

107190

LOT NO.

E 1692

DATE

19 Oct 1948

AREA (AMS NO.)

78 Approved For Release 1999/09/09 : CIA-RDP78-05867A000100240003-0

GEOGRAPHIC COORDINATES

COUNTRY

SWEDEN

GOTEBORG

PLACE

OCH LÖNUS / GOTEBORG

TITLE

57 43N 11 58E
GOTAVERKEN SHIPYARDS. SECTION
OF NEW VESSEL LIFTED FROM WELDING
FLOOR AFTER ASSEMBLAGE.

MAP REFERENCE

a file

DATE OF PICTURE

25X1A

CLASSIFICATION

CAPTIONED BY

MLC

VERIFIED BY

FORM NO. 40-53
SEP 1948

Approved For Release 1999/09/09 : CIA-RDP78-05867A000100240003-0

UNCLASSIFIED REPORT

CIA (PHOTO ACCESSION NO.)
107091

LOT NO.

E-1692

DATE

AREA (AMS NO.)

Approved For Release 1999/09/09 : CIA-RDP78-05867A000100240003-0

GEOGRAPHIC COORDINATES

COUNTRY
SWEDEN

CITY

GOTEBORG OCH BOHUS / GOTEBORG

PLACE

TITLE

57 43 11 58 E


MAP REFERENCE

a file

GOTAUVERKEN SHIPYARDS WELDER AT
WORK INSIDE STEEL MAST.

DATE OF PICTURE

25X1A



CLASSIFICATION

RESTRICTED
SECURITY INFORMATION

CAPTIONED BY

[Signature]

VERIFIED BY

FORM NO. 60-53
SEP 1948

Approved For Release 1999/09/09 : CIA-RDP78-05867A000100240003-0

CAPTION REPORT

ACCESSION NO. 107092 LOT NO. E-1682 DATE 1953
AREA (ANS NO.) SWEDEN PROVINCE PLACE 1953 ✓
Approved For Release 1999/09/09 : CIA-RDP78-05867A000100240003-0

TITLE WORKSHOP OF MEMBER OF HANDICRAFT ORGANIZATION, A NON-PROFIT COUNTRY-WIDE SYSTEM SET UP AND SUBSIDIZED IN PART BY GOVERNMENT TO PRESERVE TRADITION OF HOME INDUSTRY.

DATE OF PICTURE 25X1A



CLASSIFICATION RESTRICTED SECURITY INFORMATION
CAPTIONED BY *ML*

FORM NO. 60-53 SEP 1948 VERIFIED BY
Approved For Release 1999/09/09 : CIA-RDP78-05867A000100240003-0
CAPTION REPORT

EXHIBITION NO. 1
107093

LOT NO.

E-1692

DATE

1953

AREA TAMS NO. 1

COUNTRY

SWEDEN

CITY/TOWN

STOCKHOLM

PLACE

SODERTALJE

GEOGRAPHIC COORDINATES

59 12 N 17 39 E

MAP REFERENCE

C file

TITLE

SCANIA-VABIS TRUCK AND TRAILER FACTORY
MACHINE USED FOR CUTTING EXTERNAL
THREADS ON AXLES.

DATE OF PICTURE

25X1A

CLASSIFICATION

RESTRICTED

SECURITY INFORMATION

CAPTIONED BY

YRE

VERIFIED BY

FORM NO. 60-53
SEP 1948

Approved For Release 1999/09/09 : CIA-RDP78-05867A000100240003-0

CAPTION REPORT

EXHIBITION NO. 1
107094

LOT NO.

E-1692

DATE

AREA TRANS NO. 1

Approved For Release 1999/09/09 : CIA-RDP78-05867A000100240003-0

COUNTRY

SWEDEN

PROVINCE

STOCKHOLM

PLACE

SOPERTALTE 1953 0

GEOGRAPHIC COORDINATES

59 12 N 17 39 E

MAP REFERENCE

a file

TITLE

SCANIA-VABIS TRUCK AND TRAILER FACTORY
MACHINE USED FOR CUTTING EXTERNAL
THREADS ON AXLES.

25X1A

DATE OF PICTURE



CLASSIFICATION

RESTRICTED
SECURITY INFORMATION

CAPTIONED BY

VRG

VERIFIED BY

FORM NO. 60-53
SEP 1948

Approved For Release 1999/09/09 : CIA-RDP78-05867A000100240003-0
CAPTION REPORT

CIA (PHOTO ACCESSION NO.)		LOT NO.	DATE
107095		E-1693	5/1/68
Approved For Release 1999/09/09 : CIA-RDP78-05867A000100240003-0 C			
AREA	COUNTRY	PROVINCE	PLACE
8341 MI	SWEDEN	STOCKHOLM	SODERTALIE
GEOGRAPHIC COORDINATES		MAP REFERENCE	
59 12 N 17 39 E		c file	
TITLE			
SCANIA - VABIS TRUCK AND TRAILER			
FACTORY. MACHINE USED TO CUT			
EXTERNAL THREADS ON AXLES			
DATE OF PICTURE	25X1A		
	[REDACTED]		
CLASSIFICATION	RESTRICTED		
	SECURITY INFORMATION		
CAPTIONED BY	206		
	VERIFIED BY		
FORM NO.	Approved For Release 1999/09/09 : CIA-RDP78-05867A000100240003-0		
SEC 19	CAPTION REPORT		

CIA (PHOTO ACCESSION NO.)
107096

LOT NO.

E-1697

DATE

Sept 1973

AREA (AMS NO.)

1341 M

GEOGRAPHIC COORDINATES

57 43 N 11 58 E

SWEDEN

PROVINCE

GOTEBORG

PLACE

OCH BOHUS / GOTEBORG

MAP REFERENCE

e file

TITLE

OSTRAHAMNSTATEN.

DATE OF PICTURE

25X1A

CLASSIFICATION

RESTRICTED

SECURITY INFORMATION

CAPTIONED BY

VRE

VERIFIED BY

FORM NO.

SEP 1960-55

Approved For Release 1999/09/09 - CIA-RDP78-05867A000100240003-0

CAPTION REPORT

CIA (PHOTO ACCESSION NO.)
107097

LOT NO.

DATE

AREA (AMS NO.)

Approved For Release 1999/09/09 : CIA-RDP78-05867A000100240003-0

GEOGRAPHIC COORDINATES

57 43 N 11 58 E

SWEDEN

GOTEBORG

Bohus/Goteborg

MAP REFERENCE

c file

TARNTORGET, COMMUNIST MEETING PLACE.
FOLKETSHUS, HOUSING OFFICES OF WORKERS
PARTY, BACKGROUND.

25X1A

DATE OF PICTURE



CLASSIFICATION

RESTRICTED
SECURITY INFORMATION

CAPTIONED BY

276

VERIFIED BY

FORM NO. 60-53
SEP 1950

Approved For Release 1999/09/09 : CIA-RDP78-05867A000100240003-0


CAPTION REPORT


CIA (PHOTO ACCESSION NO.)	LOT NO.	DATE
107098	E-1692	89 Sep
AREA	COUNTRY	PROVINCE
124 M	SWEDEN	GOTEBORG OCH BOHUS/GUTEBORS
GEOGRAPHIC COORDINATES	MAP REFERENCE	
57 43 N 11 58 E	a file	
TITLE	GUSTAV ADOLFSTORG, STOCK EXCHANGE LEFT, THULEHUSET, HEADQUARTERS OF ONE OF LEADING INSURANCE COMPANIES, RIGHT.	
DATE OF PICTURE	25X1A	
CLASSIFICATION	RESTRICTED SECURITY INFORMATION	
CAPTIONED BY	VERIFIED BY	
FORM NO. 1	FORM NO. 1	
SEP	SEP	

Approved For Release 1999/09/09 : CIA-RDP78-05867A000100240003-0

Approved For Release 1999/09/09 : CIA-RDP78-05867A000100240003-0

CAPTION REPORT

CIA PHOTO ACCESSION NO. 107099	LOT NO. E-1697	DATE 29 Sep 55
Approved For Release 1999/09/09 : CIA-RDP78-05867A000100240003-0		
AREA (AMS NO.) 7341 M	COUNTRY SWEDEN	PROVINCE GOTEBORG OCH BOHUS / GOTEBORG
GEOGRAPHIC COORDINATES 57 43 N 11 58 E		MAP REFERENCE c fia
TITLE VOLVO AUTOMOBILE COMPANY. POLISHING MACHINE SUPPLIED BY MARSHALL AID.		
25X1A		
DATE OF PICTURE 		
CLASSIFICATION <input checked="" type="checkbox"/> RESTRICTED SECURITY INFORMATION		
CAPTIONED BY JRC		VERIFIED BY
FORM NO. 1 SEP 1948 Approved For Release 1999/09/09 : CIA-RDP78-05867A000100240003-0 CAPTION REPORT		

CIA (PHOTO ACCESSION NO.)		LOT NO.		DATE	
10700		F-1692		30 Sep 1958	
Approved For Release 1999/09/09 : CIA-RDP78-05867A000100240003-0					
AREA (TAB)	COUNTRY		PROVINCE	PLACE	
7341 N	SWEDEN		GOTEBORG OCH BOHUS	GOTEBORG	
GEOGRAPHIC COORDINATES					
57 43 N		11 58 E		MAP REFERENCE	
TITLE		c file			
VOLVO AUTOMOBILE COMPANY. INSPECTION					
LINE FOR TRACTOR AND TWO-DOOR					
SEDANS (PV444).					
25X1A					
DATE OF PICTURE					
					
RESTRICTED					
CLASSIFICATION SECURITY INFORMATION					
CAPTIONED BY			VERIFIED BY		
VAG					
FORM NO. 1 Approved For Release 1999/09/09 : CIA-RDP78-05867A000100240003-0					
SEP 1948 CAPTION REPORT					

CIA (PHOTO ACCESSION NO.) EGT NO. DATE

Approved For Release 1999/09/09 : CIA-RDP78-05867A000100240003-0

AREA (AKS NO.) COUNTRY PROVINCE PLACE

7341 M SWEDEN GÖTEBORG OCH BOHUS GÖTEBORG

GEOGRAPHIC COORDINATES MAP REFERENCE -

57 43 N 11 58 E C file

TITLE: SHIPS AT DOCKS FOR UNLOADING PURPOSES.

25X1A

DATE OF PICTURE [REDACTED]

CLASSIFICATION **RESTRICTED**


SECURITY INFORMATION

CAPTIONED BY VERIFIED BY

Approved For Release 1999/09/09 : CIA-RDP78-05867A000100240003-0

FORM NO. 88-53 SEP 1948

CAPTION REPORT

CIA PHOTO ACCESSION NO. 107103	LOT NO. 1683	DATE 29 Sept
Approved For Release 1999/09/09 : CIA-RDP78-05867A000100240003-0		
AREA LAWS NO. 9341 M	COUNTRY SWEDEN	PROVINCE GOTEBORG OCH BOHUS / GOTEBORG
GEOGRAPHIC COORDINATES 57 43N 11 58E		MAP REFERENCE a file
TITLE SHIPYARD.		
25X1A		
DATE OF PICTURE		
CLASSIFICATION	RESTRICTED SECURITY INFORMATION	
CAPTIONED BY VPC	VERIFIED BY	
FORM NO. 4051 Approved For Release 1999/09/09 : CIA-RDP78-05867A000100240003-0		
SEP 1948 CAPTION REPORT		

CIA PHOTO ACCESSION NO.	LOT NO.	DATE
107104	E-1682	24 Sept 1953
Approved For Release 1999/09/09 : CIA-RDP78-05867A000100240003-0		
AREA (AMS)	COUNTRY	PROVINCE
7341 M	SWEDEN	GOTEBORG OCH BOHUS / GOTEBORG
GEOGRAPHIC COORDINATES		MAP REFERENCE
57 43 N 11 58 E		e file
TITLE		
SHIPYARD.		
DATE OF PICTURE	25X1A	
	[REDACTED]	
CLASSIFICATION	RESTRICTED	
	SECURITY INFORMATION	
CAPTIONED BY	VERIFIED BY	
	VRE	
FORM NO. SEP 1948	Approved For Release 1999/09/09 : CIA-RDP78-05867A000100240003-0	
	CAPTION REPORT	


CIA (PHOTO ACCESSION NO.)	AP 7105	LOT NO.	EE 1693	DATE	30 Sept. 1953 C
Approved For Release 1999/09/09 : CIA-RDP78-05867A000100240003-0					
AREA (AMS NO.)	7341 M	COUNTRY	SWEDEN	PROVINCE	GOTEBORG OCH B. BOHUS
GEOGRAPHIC COORDINATES	57 43 N 11 58 E		MAP REFERENCE		
TITLE	SHIPYARD ASSEMBLY SHOP. WELDING MACHINE				
DATE OF PICTURE	25X1A				
CLASSIFICATION	RESTRICTED				
CAPTIONED BY	SECURITY INFORMATION			VERIFIED BY	
Approved For Release 1999/09/09 : CIA-RDP78-05867A000100240003-0					
FORM NO. 60-53 SEP 1948	CAPTION REPORT				

CIA (PHOTO ACCESSION NO.) 107107	LCY NO. E-1692	DATE 30 Sept 1953
AREA (AKS NO.) 7341 M	COUNTRY SWEDEN	PROVINCE GOTEBORG OCH BOHUS / GOTEBORG
GEOGRAPHIC COORDINATES 57 43 N 11 58 E		MAP REFERENCE c file
TITLE SHIPYARD ASSEMBLY SHOP		
DATE OF PICTURE —		
CLASSIFICATION <input checked="" type="checkbox"/> RESTRICTED SECURITY INFORMATION		
CAPTIONED BY VPL		VERIFIED BY
FORM NO. 60-93 SEP 1948		


Approved For Release 1999/09/09 : CIA-RDP78-05867A000100240003-0

Approved For Release 1999/09/09 : CIA-RDP78-05867A000100240003-0

CAPTION REPORT

CIA PHOTO ACCESSION NO. 107108		LOT NO. 52	DATE 29 Sept 1953
Approved For Release 1999/09/09 : CIA-RDP78-05867A000100240003-0			
AREA TAMS NO. 7341 M	COUNTRY SWEDEN	PROVINCE GOTEBORG OCH BOHUS	PLACE GOTEBORG
GEOGRAPHIC COORDINATES 57 43 N 11 58 E		MAP REFERENCE a file	
TITLE "BERGEMASTER," 17,400 TON TANKER, SHIP BUILT FOR NORWAY.			
DATE OF PICTURE _____			
25X1A			
			
CLASSIFICATION RESTRICTED SECURITY INFORMATION			
CAPTIONED BY JRC		VERIFIED BY _____	
Approved For Release 1999/09/09 : CIA-RDP78-05867A000100240003-0			
FORM NO. 60 53 SEP 1948			
CAPTION REPORT			

CIA (PHOTO ACCESSION NO.)	LOT NO.	DATE
107109	E-1682	30 Sept 1953
AREA (CAMS NO.)	COUNTRY	APPROVED FOR RELEASE 1999/09/09 - CIA-RDP78-00867A000100240003-0
7341 A	SWEDEN	GOTEBORG OCH BOHUS / GOTEBORG
GEOGRAPHIC COORDINATES	MAP REFERENCE	
57 43 N 11 58 E	ofile	
TITLE	LAUNCHING OF "BERGEMASTER", 18,400 TON TANKER BUILT FOR NORWAY.	
DATE OF PICTURE	25X1A [REDACTED]	
CLASSIFICATION	RESTRICTED SECURITY INFORMATION	
CAPTIONED BY	VERIFIED BY	
YAG		
FORM NO. 1 SEP 1946	APPROVED FOR RELEASE 1999/09/09 - CIA-RDP78-00867A000100240003-0	
	CAPTION REPORT	

CIA (PHOTO ACCESSION NO.)	LOT NO.	DATE
107110	F-2423	1953
AREA (AKS)	COUNTRY	CITY
Approved For Release 1999/09/09 : CIA-RDP78-05867A000100240003-0	GERMANY	BERLIN (TEGEL)
GEOGRAPHIC COORDINATES	MAP REFERENCE	
52° 35' N 13° 17' E	NIS	
TITLE	PRANT.	
Boesig A.G. 3000 HP DIESEL UNDER TEST		
6 CYLINDERS; PISTONS APPROXIMATELY 4' FEET		
LONG, AND 16" INCHES IN DIAMETER.		
DATE OF PICTURE	SOURCE	
1953		
CLASSIFICATION	25X1A	
AG		
CAPTIONED BY	VERIFIED BY	
MWB		
FORM NO. 50	Approved For Release 1999/09/09 : CIA-RDP78-05867A000100240003-0	
SEP 1948	CAPTION REPORT	