

Approved For Release 1999/09/20 : CIA-RDP78-05867A000100230013-0

CIA (PHOTO ACCESSION NO.) 106387		LOT NO.	DATE 25 JUL 53
AREA (AMS NO.) 35 E	COUNTRY GUATEMALA	PROVINCE	PLACE
GEOGRAPHIC COORDINATES		MAP REFERENCE	
TITLE DR. SCRIMSHAW OF PAN AMERICAN HEALTH ORGANIZATION EXAMINES EXTREMELY UNDER NOURISHED CHILD, 12 YEARS OLD.			
DATE OF PICTURE July 53		25X1A	
CLASSIFICATION CONFIDENTIAL SECURITY INFORMATION			
CAPTIONED BY J. H.		VERIFIED BY	
Approved For Release 1999/09/20 : CIA-RDP78-05867A000100230013-0			
FORM NO. 60-53 SEP 1948			

CAPTION REPORT

Approved For Release 1999/09/20 : CIA-RDP78-05867A000100230043-0

CIA (PHOTO ACCESSION NO.) LOT NO.

AREA (AMS NO.) 35E COUNTRY GUATEMALA PROVINCE 2 Dec PLACE 53

GEOGRAPHIC COORDINATES MAP REFERENCE

TITLE AGRARISTA (FARMER) WAITING FOR HIS LOAN FROM BANCO HIPOTECARIO (MORTGAGE BANK)

25X1A

DATE OF PICTURE JUN 1953



CLASSIFICATION CONFIDENTIAL SECURITY

CAPTIONED BY Approved For Release 1999/09/20 : CIA-RDP78-05867A000100230013-0

FORM NO. 60-53 SEP 1948

CAPTION REPORT

CIA PHOTO ACCESSION NO. 1		LOT NO.		DATE	
106399		E-7524		1953	
Approved For Release 1999/09/20 : CIA-RDP78-05867A000100230013-0					
AREA	COUNTRY	PROVINCE	PLACE		
35E	GUATEMALA			C	
GEOGRAPHIC COORDINATES			MAP REFERENCE		
TITLE					
AGRARISTA (FARMER).					
25X1A					
DATE OF PICTURE		[REDACTED]			
JUN 1953					
CLASSIFICATION					
CONFIDENTIAL SECURITY INFORMATION					
CAPTIONED BY			VERIFIED BY		
[Signature]					
Approved For Release 1999/09/20 : CIA-RDP78-05867A000100230013-0					
FORM NO. 1 SEP 1948					
CAPTION REPORT					

CIA (PHOTO ACCESSION NO.)		LOT NO.	DATE
35 C		2536	1953
GEOGRAPHIC COORDINATES		PROVINCE	PLACE
35 C		GUATEMALA	
TITLE		MAP REFERENCE	
AGRARISTA			
DATE OF PICTURE		25X1A	
Jun 53		[REDACTED]	
CLASSIFICATION		SECURITY INFORMATION	
CONFIDENTIAL			
CAPTIONED BY		VERIFIED BY	
me			
Approved For Release 1999/09/20 : CIA-RDP78-05867A000100230013-0			
CAPTION REPORT			

CIA-IPHOTO ACCESSION NO. 1		LOT NO.	
106401		25X1A	
Approved For Release 1999/09/20 : CIA-RDP78-05867A000100230013-0			
AREA (FARS NO.)	COUNTRY	PROVINCE	PLACE
35 E	GUATEMALA		2 Dec 53
GEOGRAPHIC COORDINATES		MAP REFERENCE	
		C	
TITLE			
PROSPEROUS INDIAN FARMERS AT			
CHURCH SERVICE			
DATE OF PICTURE		25X1A	
JUN 1953		S [REDACTED]	
CLASSIFICATION			
CONFIDENTIAL SECURITY INFORMATION			
CAPTIONED BY			
Approved For Release 1999/09/20 : CIA-RDP78-05867A000100230013-0			
FORM 100 SEP 1948 60-53			

CAPTION REPORT

CIA (PHOTO ACCESSION NO.)		LOT NO.	DATE
AREA (AMS NO.)	106402	PROVINCE	2 Dec 53
GEOGRAPHIC COORDINATES		SWATEMALA	PLACE
TITLE		MAP REFERENCE	
AGRARISTA			
DATE OF PICTURE	June 1953	SOURCE OF PICTURE	25X1A
CLASSIFICATION	C		
CAPTIONED BY	MWB		
FORM NO.	SEP 1948 60-53	VERIFIED BY	
Approved For Release 1999/09/20 : CIA-RDP78-05867A000100230013-0			
CAPTION REPORT			

CIA (PHOTO ACCESSION NO.)		LOT NO.		DATE	
106403				1953	
APPROVED FOR RELEASE 1999/09/20 : CIA-RDP78-05867A000100230013-0		PROVINCE		PLACE	
35E		GUATEMALA		See 53	
GEOGRAPHIC COORDINATES		MAP REFERENCE			
TITLE		AGRARISTA		C	
DATE OF PICTURE		SOURCE OF		25X1A	
June 1953		[REDACTED]		CSI / 31	
CLASSIFICATION		CAPTIONED BY		VERIFIED BY	
C		mab			
FORM NO. 100		APPROVED FOR RELEASE 1999/09/20 : CIA-RDP78-05867A000100230013-0		CAPTION REPORT	

CIA PHOTO ACCESSION NO. 1		LOT NO.	
10640		5	
Approved For Release 1999/09/20 : CIA-RDP78-05867A000100230013-0			
GEOGRAPHIC COORDINATES		COUNTRY	PROVINCE
35 E		GUATEMALA	a Dec 1953
TITLE		MAP REFERENCE	
MARKET WOMAN AND CHILD. [in SANTA]			
DATE OF PICTURE	25X1A		
July 53	[REDACTED]		
CLASSIFICATION	CONFIDENTIAL		
SECURITY INFORMATION			
CAPTIONED BY	[REDACTED]		
Approved For Release 1999/09/20 : CIA-RDP78-05867A000100230013-0		VERIFIED BY	
SEP 1953		[REDACTED]	

CAPTION REPORT

CIA (PHOTO ACCESSION NO.)		LOT NO.	
106405			
AREA (AMS NO.) 351 GUATEMALA PROVINCE 2 Dec 53			
GEOGRAPHIC COORDINATES 14° 16' N 91° 21' W MAP REFERENCE IVIS PLACE Tiquisate			
TITLE Pay Day.			
DATE OF PICTURE June 1953		SOURCE OF PICTURE 25X1A	
CLASSIFICATION C			
CAPTIONED BY m o B			
FORM NO. SEP 1948 60-53		VERIFIED BY	
Approved For Release 1999/09/20 : CIA-RDP78-05867A000100230013-0			
CAPTION REPORT			

CIA PHOTO ACCESSION NO. 1		LOT NO.	DATE
106486			20 Dec 53
Approved For Release 1999/09/20 : CIA-RDP78-05867A000100230013-0			
AREA	COUNTRY	PROVINCE	PLACE
35E	GUATEMALA		GUATEMALA CITY
GEOGRAPHIC COORDINATES		MAP REFERENCE	
14° 37' N 90° 31' W		C file	
TITLE			
NATIONAL AGRARIAN COUNCIL BUILDING			
DATE OF PICTURE		SOURCE OF PICTURE	
June 1953		25X1A	
CLASSIFICATION			
C			
CAPTIONED BY		VERIFIED BY	
C MAB			
Approved For Release 1999/09/20 : CIA-RDP78-05867A000100230013-0			
CAPTION REPORT			

CIA PHOTO ACQUISITION NO. 1

110407

LOT NO.

F 2530

Approved For Release 1999/09/20 : CIA-RDP78-05867A000100230013-0

AREA

35 E

COUNTRY
GUATEMALA

PROVINCE

2 Dec 53

GEOGRAPHIC COORDINATES

14 37 N 90 31 W

PLACE

GUATEMALA CITY

TITLE

CORRIDOR OF NATIONAL PALACE

MAP REFERENCE

e file

DATE OF PICTURE

July 53

SOI

25X1A

CLASSIFICATION

~~CONFIDENTIAL~~
SECURITY INFORMATION

CAPTIONED BY

YH

VERIFIED BY

Approved For Release 1999/09/20 : CIA-RDP78-05867A000100230013-0

CAPTION REPORT

CIA (PHOTO ACCESSION NO.)

LOT NO.

106408

Approved For Release 1999/09/20 : CIA-RDP78-05867A000100230013-0

AREA (AMS NO.)

35 E

DATE

Dec 53

GEOGRAPHIC COORDINATES

14° 37' N 90° 31' W

PROVINCE

GUATEMALA

PLACE

GUATEMALA CITY

TITLE

NATIONAL CONGRESS IN SESSION

MAP REFERENCE

@ file

DATE OF PICTURE

June 1953

SOURCE

25X1A

CLASSIFICATION

CAPTIONED BY

SMB

VERIFIED BY

FORM NO.

SEP 53

Approved For Release 1999/09/20 : CIA-RDP78-05867A000100230013-0

CAPTION REPORT

CIA (PHOTO ACCESSION NO.)		LOT NO.		DATE	
106400				2 Dec 53	
Approved For Release 1999/09/20 : CIA-RDP78-05867A000100230013-0		COUNTRY		PROVINCE	
35E		GUATEMALA			
GEOGRAPHIC COORDINATES		MAP REFERENCE		PLACE	
14° 37' N 90° 31' W		C/11		GUATEMALA City	
TITLE					
NATIONAL LEGISLATIVE CHAMBER.					
DATE OF PICTURE		SOURCE			
June 1953		25X1A		C/11 / 16	
CLASSIFICATION					
C					
CAPTIONED BY			VERIFIED BY		
MAB					
Approved For Release 1999/09/20 : CIA-RDP78-05867A000100230013-0					
CAPTION REPORT					

CIA PHOTO ACCESSION NO. 1		LOT NO.	DATE
106410			
Approved For Release 1999/09/20 : CIA-RDP78-05867A000100230013-0			
35E	COUNTRY	PROVINCE	PLACE
	GUATEMALA		GUATEMALA CITY
GEOGRAPHIC COORDINATES		MAP REFERENCE	
14° 37' N 90° 31' W		C file	
TITLE			
ESCUINTLA CATHEDRAL.			
DATE OF PICTURE		SOURCE OF PICTURE	
June 1953		25X1A	
CLASSIFICATION			
C			
CAPTIONED BY		VERIFIED BY	
mab			
Approved For Release 1999/09/20 : CIA-RDP78-05867A000100230013-0			
CAPTION REPORT			

CIA (PHOTO ACCESSION No.)		LOT NO.	DATE
106411		25X1A	6 Nov 53
Approved For Release 1999/09/20 : CIA-RDP78-05867A000100230013-0			
AREA NO.	COUNTRY	PROVINCE	CITY
35E	GUATEMALA		GUATEMALA City
GEOGRAPHIC COORDINATE		MAP REFERENCE	
14° 37' N 90° 31' W		Office	
TITLE			
DATE OF PICTURE		SOURCE	
June 1953		[REDACTED]	
CLASSIFICATION			
C			
CAPTIONED BY		VERIFIED BY	
MAB			
Approved For Release 1999/09/20 : CIA-RDP78-05867A000100230013-0			
SEP 1948 60-53			
CAPTION REPORT			

C1
37

CIA PHOTO ACCESSION NO. 106418		LOT NO.	DATE
Approved For Release 1999/09/20 : CIA-RDP78-05867A000100230043-0			
AREA	COUNTRY	PROVINCE	PLACE
35 E	GUATEMALA		GUATEMALA CITY
GEOGRAPHIC COORDINATES		MAP REFERENCE	
14°37'N 90°31'W		@ file	
TITLE			
✓ MATERNO INFANTIL (CENTRO) MATERNITY HOSPITAL			
DATE OF PICTURE		SOURCE OF PICTURE	
June 1953		25X1A	
CLASSIFICATION			
C			
CAPTIONED BY		VERIFIED BY	
MDB			
Approved For Release 1999/09/20 : CIA-RDP78-05867A000100230013-0			
CAPTION REPORT			

CIA (PHOTO ACCESSION NO.)		LOT NO.		DATE	
Approved For Release 1999/09/20 : CIA-RDP78-05867A000100230013-0		2532		2 Dec 53	
AREA (IMS NO.)	COUNTRY	PROVINCE	PLACE		
T	Indonesia				
GEOGRAPHIC COORDINATES		MAP REFERENCE			
		25X6			
TITLE					
One of 40 coastal freighters imported from [redacted] Netherlands, and Trieste. Freighters are powered by marine diesel engines having 6 cylinders and rating of 350 HP at 350 RPM, 20 freighters have 8 cylinder engines with rating of 480 HP at 350 RPM. All have 12" BORE X 15" STROKE.					
DATE OF PICTURE		SOURCE OF PICTURE			
1953		25X1A [redacted]			
CLASSIFICATION					
Real					
CAPTIONED BY			VERIFIED BY		
[Signature]					
Approved For Release 1999/09/20 : CIA-RDP78-05867A000100230013-0					
FORM 100 SEP 1948 60-53					
CAPTION REPORT					

CIA PHOTO ACCESSION NO. 1 106414		LOT. NO.	DATE
Approved For Release 1999/09/20 : CIA-RDP78-05867A000100230013-0		106414	1953
AREA MAPS NO. 1	COUNTRY	PROVINCE	PLACE
T	INDONESIA	-	53
GEOGRAPHIC COORDINATES		MAP REFERENCE	
-		-	
TITLE			25X6
<p>ONE OF 40 COASTAL FREIGHTERS IMPORTED FROM NETHERLANDS, and TRIESTE. FREIGHTERS ARE POWERED BY MARINE DIESEL ENGINES HAVING 6 8 CYLINDERS and RATING OF 350 HP AT 350 RPM, 20 FREIGHTERS HAVE 8 CYLINDER engines with rating of 480 HP at 350 RPM. ALL HAVE 12" BORE X 15" STROKE.</p>			
DATE OF PICTURE	SOURCE OF PICTURE		
1953	25X1A		
CLASSIFICATION			
Rest.			
CAPTIONED BY		VERIFIED BY	
[Signature]		[Signature]	
Approved For Release 1999/09/20 : CIA-RDP78-05867A000100230013-0			
FORM 1048 60-53			
CAPTION REPORT			

CIA PHOTO ACCESSION NO. 106415		LOT NO.	
Approved For Release 1999/09/20 : CIA-RDP78-05867A000100230013-0		DATE 2/73	
AREA TERMS NO. 4116	COUNTRY CHINA	PROVINCE TSINGHAI	PLACE 2 Buo. 53
GEOGRAPHIC COORDINATES 36 40 N 101 12 E		MAP REFERENCE HUANG-YUAN NIS	
TITLE			
DATE OF PICTURE 1928		SOURCE OF 25X1A	
CLASSIFICATION			
CAPTIONED BY Reak		VERIFIED BY	
Approved For Release 1999/09/20 : CIA-RDP78-05867A000100230013-0			
FORM 100 SEP 1948 00-53			
CAPTION REPORT			

CIA IPHOTO ACCESSION NO. 1		LOT NO.	DATE
100416		1999/09/20	20013-0
Approved For Release 1999/09/20 : CIA-RDP78-05867A000100230013-0		2175	Dec 1953 ✓
AREA (AMS NO. 1)	COUNTRY	PROVINCE	PLACE
4116	CHINA	TSINGHAI	HUANG-YUAN
GEOGRAPHIC COORDINATES		MAP REFERENCE	
36 40 N 101 12 E		NIS	
TITLE			
DATE OF PICTURE		SOURCE OF PIC	
1928		[REDACTED]	
CLASSIFICATION			
[Handwritten Mark]			
CAPTIONED BY		VERIFIED BY	
[Handwritten Mark]		[Handwritten Mark]	
Approved For Release 1999/09/20 : CIA-RDP78-05867A000100230013-0			
FORM 100 60-53 SEP 1948		CAPTION REPORT	

25X1A

Part 2

CIA (PHOTO ACCESSION NO.) *TOP SECRET* LOT NO. *2-2773* DATE *2 Dec. 1953* APPROVED FOR RELEASE 1999/09/20 : CIA-RDP78-05867A000100230013-0

AREA (AMS NO.) *411C* COUNTRY *CHINA* PROVINCE *SINGHAI* PLACE *HUNG-YUAN*

GEOGRAPHIC COORDINATES *36 40 N 101 12 E* MAP REFERENCE *N15*

TITLE

[Empty lines for description]

3 spots

DATE OF PICTURE *1928* SOURCE [Redacted]

CLASSIFICATION *REST.* CAPTIONED BY *[Signature]*

FORM NO. 60-53 SEP 1948 **APPROVED FOR RELEASE 1999/09/20 : CIA-RDP78-05867A000100230013-0** VERIFIED BY [Redacted]

CIA (PHOTO ACCESSION NO.)		LOT NO.	
Approved For Release 1999/09/20 : CIA-RDP78-05867A000100230013-0		E-2493	
AREA (AMS NO.)	COUNTRY	PROVINCE	PLACE
	CHINA	TSONGHAU	TU-LAN-SSU (DULANKIT GOMPA) ✓
GEOGRAPHIC COORDINATES		MAP REFERENCE	
37 04 N 98 45 E		NIS	
TITLE			
River Valley Below Monastery (GOMPA).			
DATE OF PICTURE		SOURCE OR	
Aug. 1935		25X1A	
CLASSIFICATION			
Conf. Rest.			
CAPTIONED BY		VERIFIED BY	
[Signature]		[Signature]	
Approved For Release 1999/09/20 : CIA-RDP78-05867A000100230013-0			
FORM NO. 60-53		SEP 1948	
CAPTION REPORT			

CIA PHOTO ACCESSION NO. 1
Approved For Release 1999/09/20 : CIA-RDP78-05867A000100230013-0

AREA (AMS NO.) *411* COUNTRY *CHINA* PROVINCE *TSINGHAI* PLACE *TU-LAN-SSU (DULANKIT GOMPA) (ND)*

GEOGRAPHIC COORDINATES *37 04 N 98 45 E* MAP REFERENCE *NLS*

TITLE
TU-LAN PLAIN. Salt fields form white area in center background.

DATE OF PICTURE *August 1935* SOURCE OF PHOTO *25X1A*

CLASSIFICATION
CAPTIONED BY *Rest* VERIFIED BY

Approved For Release 1999/09/20 : CIA-RDP78-05867A000100230013-0

FORM NO. 60-53
SEP 1948

CAPTION REPORT

CIA PHOTO ACCESSION NO. 1		LOT NO.		DATE	
Approved For Release 1999/09/20 : CIA-RDP78-05867A000100230013-0		2493		2 Dec 1963	
AREA NAME NO. 1	COUNTRY	PROVINCE	PLACE		
4116	CHINA	TSINGHAI	TU-LAN-JSU (DULANKIT ZOMBA) (NR) ✓		
GEOGRAPHIC COORDINATES		MAP REFERENCE			
37 04 N 98 45 E				NIS	
TITLE					
TU-LAN PLAIN. Salt fields form white area in background.					
DATE OF PICTURE		25X1A			
August 1935		SOURCE OF			
CLASSIFICATION					
Rest.					
CAPTIONED BY		VERIFIED BY			
[Signature]		[Signature]			
Approved For Release 1999/09/20 : CIA-RDP78-05867A000100230013-0					
FORM NO. 60-53 SEP 1948					
CAPTION REPORT					

CIA (PHOTO ACCESSION NO.)		LOT NO.		DATE
Approved For Release 1999/09/20 : CIA-RDP78-05867A000100230013-0		21847		Dec. 1935
AREA TABS NO.	COUNTRY	PROVINCE	PLACE	
4116	CHINA	TSINGHAI	TU-LAN-SSU (DULANKIT GOMPA)	
GEOGRAPHIC COORDINATES		MAP REFERENCE		
37 04 N 98 45 E		NIS		
TITLE				
25X1A TOP				
DATE OF PICTURE		SOURCE OF PICTURE		
August 1935		[REDACTED]		
CLASSIFICATION				
CAPTIONED BY		VERIFIED BY		
Peak				
Approved For Release 1999/09/20 : CIA-RDP78-05867A000100230013-0				
SEP 1948 60-53				
CAPTION REPORT				

Approved For Release 1999/09/20 : CIA-RDP78-05867A000100230013-0

CIA PHOTO ACCESSION NO. 1 LOT NO. DATE

AREA (AMS NO.) COUNTRY PROVINCE PLACE

4114 CHINA TSINGHAI AHAN-LA-RI

GEOGRAPHIC COORDINATES MAP REFERENCE

(Coordinates not available)

TITLE Lamasey in Koko Nor DISTRICT NORTH OF TU-LAN-SSU (37 04N 98 45E).

25X1A

DATE OF PICTURE August 1935 SOURCE OF PICTURE [REDACTED]

CLASSIFICATION REST. CAPTIONED BY [REDACTED] VERIFIED BY


Approved For Release 1999/09/20 : CIA-RDP78-05867A000100230013-0

FORM NO. 60-53 SEP 1948

CAPTION REPORT

Approved For Release 1999/09/20 : CIA-RDP78-05867A000100230013-0

CIA (PHOTO ACCESSION NO.)	LOT NO.	DATE	
4116	2773	1935	
AREA (AMS NO.)	COUNTRY	PROVINCE	PLACE
4116	CHINA	TSINGHAI	A-HAN-TA-RI
GEOGRAPHIC COORDINATES	MAP REFERENCE		
(Coordinates not available)			
TITLE			
Camp near Lamashy in Koko Nor District north of			
TU-LAN-SSU (37 04N 98 45 E). S			
25X1A			
DATE OF PICTURE	SOU		
August 1935			
CLASSIFICATION			
Real			
CAPTIONED BY		VERIFIED BY	
Approved For Release 1999/09/20 : CIA-RDP78-05867A000100230013-0			
FORM NO. 60-53 SEP 1948	CAPTION REPORT		

CIA PHOTO ACCESSION NO. 1 106426		LOT NO.	DATE
Approved For Release 1999/09/20 : CIA-RDP78-05867A000100230013-0			
AREAL TMS NO. 1 411U	COUNTRY CHILE	PROVINCE COQUIMBO	PLACE OVALLE
GEOGRAPHIC COORDINATES 30-33 S 71-18 W		MAP REFERENCE TIMES GAZETTEER	
TITLE RIO GRANDE TERRACE FROM AIRPORT			
OFFICIAL USE ONLY			
DATE OF PICTURE July - 1949	SOURCE OF PICTURE STATINTL		
CLASSIFICATION SECRET			
CAPTIONED BY ABE			
Approved For Release 1999/09/20 : CIA-RDP78-05867A000100230013-0			
SEP 1948 60-53			
CAPTION REPORT			

CIA (PHOTO ACCESSION NO.)		LOT NO.		DATE	
108437		1999/09/20		05867A000100230013-0	
AREA (AMS NO.)		COUNTRY		PROVINCE	
411 V		CHILE		COQUIMBO	
GEOGRAPHIC COORDINATES		MAP REFERENCE		PLACE	
APPROX 30-29 S 71-06 W		AMS SH 19		RECOLETA	
TITLE					
IRRIGATION DAM SPILLWAY					
DATE OF PICTURE		SOURCE OF PICTURE			
August 1949		STATINTL			
CLASSIFICATION		[REDACTED]			
CAPTIONED BY		[REDACTED]			
FORMING		SEP 1948 60-53			

Approved For Release 1999/09/20 : CIA-RDP78-05867A000100230013-0


OFFICIAL USE ONLY


OFFICIAL USE ONLY

Approved For Release 1999/09/20 : CIA-RDP78-05867A000100230013-0

CAPTION REPORT

CIA I PHOTO ACCESSION NO. 1 106488		LOT NO.	DATE
Approved For Release 1999/09/20 : CIA-RDP78-05867A000100230013-0		106488	JUNE 1953
AREA (AMS NO.)	COUNTRY	PROVINCE	PLACE
411 U	CHILE	COQUIMBO	RECOLETA
GEOGRAPHIC COORDINATES		MAP REFERENCE	
APPROX 30-29 S 71-06 W		AMS SH:9	
TITLE			
IRRIGATION DAM SPILLWAY			
OFFICIAL USE ONLY			
DATE OF PICTURE		SOURCE OF PICTURE	
AUGUST 1949		STATINTL	
CLASSIFICATION		[REDACTED]	
CAPTIONED BY		VERIFIED BY	
[REDACTED]		[REDACTED]	
Approved For Release 1999/09/20 : CIA-RDP78-05867A000100230013-0			
FORM 106 SEP 1948 60-53			
CAPTION REPORT			

CIA PHOTO ACCESSION NO. 1 108480		LOT NO.	DATE
Approved For Release 1999/09/20: CIA-RDP78-05867A000100230013-0			
AREA TAMS NO. 1 411U	COUNTRY CHILE	PROVINCE COQUIMBO	PLACE RECOLETA
GEOGRAPHIC COORDINATES APPROX 30-29 S 71-06 W		MAP REFERENCE AMS SM 19	
TITLE [FEEDER CANAL SPILLWAY OF IRRIGATION DAM. FEEDER CANAL SPILLWAY.]			
OFFICIAL USE ONLY			
DATE OF PICTURE AUGUST 1949	SOURCE OF PICTURE STATINTL		
CLASSIFICATION OFFICIAL USE ONLY			
CAPTIONED BY Approved For Release 1999	13-0		
FORM NO. 60-53 SEP 1948	CAPTION REPORT		

CIA (PHOTO ACCESSION NO.)		LOT NO.	DATE
106431		1999/09/20	30
Approved For Release 1999/09/20 : CIA-RDP78-05867A000100230013-0			
AREA (AMS NO.)	COUNTRY	PROVINCE	PLACE
411V	CHILE	COQUIMBO	RECOLETA
GEOGRAPHIC COORDINATES		MAP REFERENCE	
APPROX. 30-29 S 71-06 W		AMS SH19	
TITLE			
FEEDER CANAL BELOW IRRIGATION DAM			
OFFICIAL USE ONLY			
DATE OF PICTURE		SOURCE OF PICTURE	
AUGUST 1949		STATINTL	
CLASSIFICATION			
OFFICIAL USE ONLY			
CAPTIONED BY		APPROVED BY	
[Signature]		[Signature]	
Approved For Release 1999/09/20 : CIA-RDP78-05867A000100230013-0			
SEP 1948 60-53		CAPTION REPORT	

CIA PHOTO ACCESSION NO. 1 Approved For Release 1999/09/20 : CIA-RDP78-05867A000100230013-0		LOT NO. 10843	DATE 1949
AREA (AMS NO.) 411 J	COUNTRY CHILE	PROVINCE COQUIMBO	PLACE NECOLETA
GEOGRAPHIC COORDINATES APPROX. 30-29 S 71-06 W		MAP REFERENCE AMS SH-19	
TITLE IRRIGATION DAM			
OFFICIAL USE ONLY			
DATE OF PICTURE AUGUST 1949		SOURCE OF PICTURE STATINTL	
CLASSIFICATION CONFIDENTIAL OFFICIAL USE ONLY		[REDACTED]	
CAPTIONED BY [REDACTED]			
Approved For Release 1999/09/20 : CIA-RDP78-05867A000100230013-0			
FORM NO. 60-53 SEP 1948		CAPTION REPORT	

CIA PHOTO ACCESSION NO. 1
Approved For Release 1999/09/20 : CIA-RDP78-05867A000100230013-0 ✓

AREA TAMS NO. 1
411 U

COUNTRY
CHILE

PROVINCE
COQUIMBO

PLACE
RECOLETA

GEOGRAPHIC COORDINATES
APPROX. 30-29 S 71-06 W

MAP REFERENCE
AMS SH-19

TITLE

IRRIGATION DAM

OFFICIAL USE ONLY

DATE OF PICTURE
AUGUST 1949


SOURCE OF PICTURE
STATINTL


CLASSIFICATION
OFFICIAL USE ONLY

CAPTIONED BY

Approved For Release 1999/09/20 : CIA-RDP78-05867A000100230013-0

CIA (PHOTO ACCESSION NO.)		LOT NO.		DATE	
106737		1999/09/20		CIA-RDP78-05867A000100230013-0	
AREA (AMS NO.)		COUNTRY		PROVINCE	
4110		CHILE		COQUIMBO	
GEOGRAPHIC COORDINATES		MAP REFERENCE		PLACE	
APPROX 30-29 S 71-06 W		AMS SH 19		RECOLETA	
TITLE					
IRRIGATION DAM SPILLWAY					
DATE OF PICTURE		SOURCE OF PICTURE			
AUGUST 1949		STATINTL			
CLASSIFICATION		OFFICIAL USE ONLY			
CAPTIONED BY		[REDACTED]			
Approved For Release 1999/09/20 : CIA-RDP78-05867A000100230013-0					
FORM NO. 60-53		CAPTION REPORT			
SEP 1948					

CIA (PHOTO ACCESSION NO.) 106435		LOT NO.	DATE
Approved For Release 1999/09/20 : CIA-RDP78-05867A000100230013-0			
AREA (AMS NO.) 8111	COUNTRY CHILE	PROVINCE VALPARAISO	PLACE CON CON
GEOGRAPHIC COORDINATES 32-56 S 71-32 W		MAP REFERENCE WAC # 1436	
TITLE BEACH			
DATE OF PICTURE AUGUST - 1949		SOURCE OF PICTURE STATINTL	
CLASSIFICATION CONFIDENTIAL			
CAPTIONED BY [Signature]		CAPTIONED BY	
Approved For Release 1999/09/20 : CIA-RDP78-05867A000100230013-0			
FORM 10 SEP 1948 60-53		CAPTION REPORT	

CIA PHOTO ACCESSION NO. 1 106436		LOT NO.	DATE
Approved For Release 1999/09/20 : CIA-RDP78-05867A000100230013-0			
AREA TMS NO. 1 811J	COUNTRY CHILE	PROVINCE VALPARAISO	PLACE CONCON
GEOGRAPHIC COORDINATES 32-56 S		MAP REFERENCE 71-32 W WAC #1436	
TITLE BIOLOGICAL STATION. BEACH			
DATE OF PICTURE AUGUST-1949		SOURCE OF PICTURE STATINTL	
CLASSIFICATION OFFICIAL USE ONLY			
CAPTIONED BY <i>[Signature]</i>		VERIFIED BY	
Approved For Release 1999/09/20 : CIA-RDP78-05867A000100230013-0			
SEP 1948 60-53			
CAPTION REPORT			

CIA PHOTO ACCESSION NO. 1		LOT NO.	DATE
Approved For Release 1999/09/20 : CIA-RDP78-05867A000100230013-0			
AREA (AMS NO.)	COUNTRY	PROVINCE	PLACE
811 J	CHILE	VALPARAISO	CONCON
GEOGRAPHIC COORDINATES		MAP REFERENCE	
32-50 S 71-32 W		WAC A 1436	
TITLE			
BEACH. STATINTI			
DATE OF PICTURE		SOURCE	
August 1949		[REDACTED]	
OFFICIAL USE ONLY			
CLASSIFICATION <i>Restricted</i>			
CAPTIONED BY		VERIFIED BY	
Approved For Release 1999/09/20 : CIA-RDP78-05867A000100230013-0			
FORM NO. 60-53 SEP 1948		CAPTION REPORT	

CIA PHOTO ACCESSION NO. 1		LOT NO.	DATE
Approved For Release 1999/09/20 : CIA-RDP78-05867A000100230013-0		105780	0753
AREA (AMS NO.)	COUNTRY	PROVINCE	PLACE
411J	CHILE	COQUIMBO	U
GEOGRAPHIC COORDINATES		MAP REFERENCE	
P			
TITLE			
IMPROVED ROAD BETWEEN			
RECOLETA AND OVALLE			
STATINTL			
DATE OF PICTURE	SOURCE		
AUGUST 1949	[REDACTED]		
OFFICIAL USE ONLY			
CLASSIFICATION <i>Confidential/USOO</i>			
CAPTURED BY		VERIFIED BY	
[REDACTED]		[REDACTED]	
Approved For Release 1999/09/20 : CIA-RDP78-05867A000100230013-0			
FORM NO. 60-53 SEP 1948		CAPTION REPORT	

Approved For Release 1999/09/20 : CIA-RDP78-05867A00010023001300

CIA PHOTO ACCESSION NO. 1 110220	LOT NO.	DATE
AREA (AMS NO.) 411 J	COUNTRY CHILE	PROVINCE COQUIMBO
GEOGRAPHIC COORDINATES 30-00 S 69-56 W		PLACE LA FUNITANA RAMA

MAP REFERENCE AMS 5H19	
TITLE V RIVER, EL QUI RAMA	
DATE OF PICTURE August 1949	
SOURCE OF PICTURE STATINTL	

CLASSIFICATION Confidential OFFICIAL USE ONLY	CAPTIONED BY [Redacted]
Approved For Release 1999/09/20 : CIA-RDP78-05867A00010023001300	

CIA PHOTO ACCESSION NO. 1		LOT NO.		DATE	
Approved For Release 1999/09/20 : CIA-RDP78-05887A000100230013-0 PASS					
AREA (AMS NO.)	COUNTRY	PROVINCE	PLACE		
411J	CHILE	COQUIMBO	LAFUNTA		
GEOGRAPHIC COORDINATES		MAP REFERENCE			
30-00 S 69-56 W		AMS SH19			
TITLE					
✓ RIVER. (ELQUI) PASS.					
DATE OF PICTURE		SOURCE OF PICTURE			
August 1949		STATINTL			
CLASSIFICATION	OFFICIAL USE ONLY				
Confidential					
CAPTIONED BY					
Approved For Release 1999/					
FORM NO. 60-53 SEP 1948		CAPTION REPORT			


Approved For Release 1999/09/20 : CIA-RDP78-05867A000100230013-0

CIA (PHOTO ACCESSION NO.)		LOT NO.		DATE	
AREA (AMS NO.)		COUNTRY	PROVINCE	PLACE	
411 J		CHILE	COQUIMBO	EL MOLLE	
GEOGRAPHIC COORDINATES		MAP REFERENCE			
29-28 S		70-57 W		WAC 1381	
TITLE					
RIVER EL QUI					
DATE OF PICTURE		SOURCE OF PICTURE			
AUGUST 1949		STATINTL			
CLASSIFICATION		[REDACTED]			
CAPTIONED BY		[REDACTED]			
FORM NO. 60-53		SEP 1948			

Approved For Release 1999/09/20 : CIA-RDP78-05867A000100230013-0

CAPTION REPORT

CIA PHOTO ACCESSION NO. 106443		LOT NO. D-1653	DATE 30 JUNE 1953
Approved For Release 1999/09/20 : CIA-RDP78-05867A000100230013-0			
AREA (TMS NO.) 411J	COUNTRY CHILE	CITY COQUIMBO	PUNTAQUI
GEOGRAPHIC COORDINATES 30-54 S 71-18 W		MAP REFERENCE AMS SH-19	
TITLE			
GOLD MINE			
STATINTL			
DATE OF PICTURE AUGUST 1949	SOURCE OF PHOTO [REDACTED]		
CLASSIFICATION SECRET OFFICIAL USE ONLY	[REDACTED]		
CAPTIONED BY [REDACTED]	VERIFIED BY [REDACTED]		
Approved For Release 1999/09/20 : CIA-RDP78-05867A000100230013-0		CAPTION REPORT	
FORM 60-53 SEP 1948			

CI PHOTO ACCESSION NO. 110444		LOT NO. 3		DATE 1999/09/20		CIA-RDP78-05867A000400230013-0	
AREA (AMS NO.) 411J	COUNTRY CHILE	PROVINCE COQUIMBO	PLACE PUNITAQUI				
GEOGRAPHIC COORDINATES 30-51 S 71-18 W				MAP REFERENCE AMS SH-19			
TITLE GOLD MINE.							
DATE OF PICTURE AUGUST 1949		SOURCE OF PICTURE STATINTL					
CLASSIFICATION <i>[Signature]</i>							
CAPTIONED BY Approved For Release 1999/09							
FORM NO. 60-53 SEP 1948		CAPTION REPORT					

Approved For Release 1999/09/20 : CIA-RDP78-05867A000400230013-0

SECRET USE ONLY

CIA (PHOTO ACCESSION NO.)		LOT NO.	DATE
Approved For Release 1999/09/20 : CIA-RDP78-05867A000100230013-0			
AREA (AMS NO.)	COUNTRY	PROVINCE	PLACE
411 J	CHILE	COQUIMBO	COQUIMBO
GEOGRAPHIC COORDINATES		MAP REFERENCE	
29-58 S 71-21 W		TIMES GAZETTEER	
TITLE			
HARBOR AREA			
STATINTL			
DATE OF PICTURE	SOURCE		
AUGUST, 1949	[REDACTED]		
CLASSIFICATION	[REDACTED]		
CAPTIONED BY	VERIFIED BY		
Approved For Release 1999/09/20 : CIA-RDP78-05867A000100230013-0			
FORM NO. 60-53 SEP 1948	CAPTION REPORT		

OFFICIAL USE ONLY

CIA PHOTO ACCESSION NO. 1		LOT NO.	DATE	
Approved For Release 1999/09/20 : CIA-RDP78-05867A000400230013-0				
AREA (AMS NO.)	COUNTRY	PROVINCE	PLACE	
011 J	CHILE	SANTIAGO	SANTIAGO	
GEOGRAPHIC COORDINATES		MAP REFERENCE		
33-24 S 70-45 W		CF		
TITLE				
LA MONEDA, FORMERLY GOVERNMENT PALACE				
DATE OF PICTURE		SOURCE OF PICTURE		
July 1949		STATINTL		
CLASSIFICATION		[REDACTED]		
CAPTIONED BY <i>[Signature]</i>		VERIFIED BY [REDACTED]		
Approved For Release 1999/09/20 : CIA-RDP78-05867A000100230013-0				
FORM NO. 60-53 SEP 1948		CAPTION REPORT		

OFFICIAL USE ONLY

CIA I PHOTO ACCESSION NO. 1 706448		LOT NO.	DATE
Approved For Release 1999/09/20 : CIA-RDP78-05867A000100230013-0			
AREA (AMS NO.) 611 J	COUNTRY CHILE	PROVINCE SANTIAGO	PLACE SANTIAGO
GEOGRAPHIC COORDINATES 33-24 S 70-45 W		MAP REFERENCE CE	
TITLE			
DIRECTION TOWARD AIRPORT FROM HOTEL			
CARRERA BOOE.			
DATE OF PICTURE		SOURCE OF PICTURE	
		STATINTL	
CLASSIFICATION		CONFIDENTIAL	
CAPTIONED BY <i>[Signature]</i>		VERIFIED BY	
Approved For Release 1999/09/20 : CIA-RDP78-05867A000100230013-0			
FORM NO. 60-53 SEP 1948		CAPTION REPORT	

CONFIDENTIAL USE ONLY

Approved For Release 1999/09/20 : CIA-RDP78-05867A000100230013-0

CIA PHOTO ACCESSION NO. 1 LOT NO. DATE

AREA (AMS NO.) 6 11 U COUNTRY CHILE PROVINCE SANTIAGO PLACE SANTIAGO

GEOGRAPHIC COORDINATES 33-24 S 70-45 W MAP REFERENCE CI

TITLE

DIRECTION TOWARD ALAMEDA FROM HOTEL CARRERA.

DATE OF PICTURE August 1949 SOURCE OF PICTURE STATINTL

CLASSIFICATION CONFIDENTIAL/USO OFFICIAL USE ONLY

CAPTIONED BY Approved For Release 1999/09/20 : CIA-RDP78-05867A000100230013-0

FORM 128 SEP 1948 60-53 CAPTION REPORT

CIA (PHOTO ACCESSION NO.)		LOT NO.	DATE
Approved For Release 1999/09/20 : CIA-RDP78-05867A000100230013-0			
AREA (AMS NO.)	COUNTRY	PROVINCE	PLACE
8 11J	CHILE	VALPARAISO	VALPARAISO
GEOGRAPHIC COORDINATES		MAP REFERENCE	
33-02 S 71-40 W		CF	
TITLE			
PLAZA SOTOMAYOR IN BACKGROUND. POST OFFICE LEFT, CENTER			
DATE OF PICTURE		SOURCE OF PICTURE	
August 1949		STATINTL	
CLASSIFICATION	[REDACTED]		
CAPTIONED BY			
Approved For Release 1999/09/20 : CIA-RDP78-05867A000100230013-0			
FORM NO. 60-53 SEP 1948		CAPTION REPORT	

OFFICIAL USE ONLY

Approved For Release 1999/09/20 : CIA-RDP78-05867A000100230013-0


CIA PHOTO ACCESSION NO. 1	LOT NO.	DATE
---------------------------	---------	------

AREA NAME NO. 1 411U	COUNTRY CHILE	PROVINCE COQUIMBO	PLACE AIVADAYLA
-------------------------	------------------	----------------------	--------------------

GEOGRAPHIC COORDINATES 29-58 S 70-37 W	MAP REFERENCE TIMES GAZETTEER
---	----------------------------------

TITLE CLARO RIVER

DATE OF PICTURE AUGUST 194	SOURCE OF PICTURE STATINTL
-------------------------------	-------------------------------

CLASSIFIED BY <i>[Signature]</i>	
CAPTIONED BY <i>[Signature]</i>	

Approved For Release 1999/09/20 : CIA-RDP78-05867A000100230013-0

CIA (PHOTO ACCESSION NO.)		LOT NO.		DATE	
Approved For Release 1999/09/20 : CIA-RDP78-05867A000100230013-0					
AREA (AMS NO.)	COUNTRY	PROVINCE	PLACE		
411 J	CHILE	COQUIMBO	ALGARROBITO		
GEOGRAPHIC COORDINATES		MAP REFERENCE			
29-56 S 71-10.W		WAC # 1381			
TITLE					
NEAR LA SERENA.					
DATE OF PICTURE		SOURCE OF PICTURE			
August 1948		STATINTL			
CLASSIFICATION		[REDACTED]			
CAPTIONED BY		[REDACTED]			
Approved For Release 1999/09/20 : CIA-RDP78-05867A000100230013-0					
FORM NO. 60-53 SEP 1948		CAPTION REPORT			

OFFICIAL USE ONLY

CIA (PHOTO ACCESSION NO.)		LOT NO.	DATE
Approved For Release 1999/09/20 : CIA-RDP78-05867A000100230013-0			
AREA (AMS NO.)	COUNTRY	PROVINCE	PLACE
411 U	CHILE	COQUIMBO	ALBARROBITO
GEOGRAPHIC COORDINATES		MAP REFERENCE	
29-56 S 71-10 W		WAC # 1381	
TITLE			
✓ RIVER (ELQUI) NEAR LA SERENA.			
DATE OF PICTURE		SOURCE OF PICTURE	
August - 1949		STATINTL	
CLASSIFICATION		[REDACTED]	
CAPTIONED BY		[REDACTED]	
Approved For Release 1999/09/20 : CIA-RDP78-05867A000100230013-0			
FORM NO. 60-53		SEP 1948	
CAPTION REPORT			

ORIGIN USE ONLY
[Handwritten signature]

CIA (PHOTO ACCESSION NO.)		LOT NO.	DATE	
Approved For Release 1999/09/20 : CIA-RDP78-05867A000100230013-0				
AREA (AMS NO.)	COUNTRY	PROVINCE	PLACE	
411 J	CHILE	COQUIMBO	COGOTI DAM	
GEOGRAPHIC COORDINATES		MAP REFERENCE		
31-05 S 70-59 W		AMS SH-19		
TITLE				
IRRIGATION DAM				
DATE OF PICTURE		SOURCE OF PICTURE		
AUGUST-1949		STATINTL		
CLASSIFICATION	[REDACTED]			
CAPTIONED BY		VERIFIED BY		
Approved For Release 1999/09/20 : CIA-RDP78-05867A000100230013-0				
FORM NO. 60-53 SEP 1948		CAPTION REPORT		

CIA (PHOTO ACCESSION NO.)		LOT NO.		DATE	
Approved For Release 1999/09/20 : CIA-RDP78-05867A000100230013-0					
AREA (AMS NO.)	COUNTRY	PROVINCE	PLACE		
411 J	CHILE	COQUIMBO	COGOTI DAM		
GEOGRAPHIC COORDINATES			MAP REFERENCE		
31-05 70-59 W			AMS SH-19		
TITLE					
IRRIGATION DAM					
DATE OF PICTURE		SOURCE OF PICTURE			
AUGUST 1949		STATINTL			
CLASSIFICATION		[REDACTED]			
CAPTIONED		VERIFIED BY			
Approved For Release 1999/09/20 : CIA-RDP78-05867A000100230013-0					
FORM NO. 53 SEP 1948					
CAPTION REPORT					

OFFICIAL USE ONLY

CIA (PHOTO ACCESSION NO.)		LOT NO.		STATE	
<p style="text-align: center;">Approved For Release 1999/09/20 : CIA-RDP78-05867A000100230013-0</p>					
AREA (AAS) NO. 1	COUNTRY	PROVINCE	PLACE		
411 J	CHILE	COQUIMBO	LA SERENA		
GEOGRAPHIC COORDINATES			MAP REFERENCE		
29-50 S - 71-15 W			TIMES GAZETTEER		
TITLE					
DIRECTION WEST FROM HOTEL					
DATE OF PICTURE		SOURCE OF PICTURE			
August - 1949		STATINTL			
CLASSIFICATION		[REDACTED]			
Captions by [Signature] [Signature] / 1000					
CAPTIONED BY					
<p style="text-align: center;">Approved For Release 1999/09/20 : CIA-RDP78-05867A000100230013-0</p>					
FOR SEP 1948 60-53 CAPTION REPORT					

OFFICIAL USE ONLY

CIA IPHOTO ACCESSION NO. 1 100457		LOT NO.		DATE	
Approved For Release 1999/09/20 : CIA-RDP78-05867A000100230013-0					
AREA TAMS NO. 1 411 J	COUNTRY CHILE	PROVINCE COQUIMBO	PLACE LA SERENA		
GEOGRAPHIC COORDINATES 29-50 S		71-15 W		MAP REFERENCE TIMES GAZETTEER	
TITLE					
CITY BUILDING					
Municipal Building					
DATE OF PICTURE August 1949		SOURCE OF PICTURE STATINTL			
CLASSIFICATION SECRET		[REDACTED]			
CAPTION [REDACTED]		VERIFIED BY			
Approved For Release 1999/09/20 : CIA-RDP78-05867A000100230013-0					
FORM NO. 1 SEP 1948 .60-53		CAPTION REPORT			

OFFICIAL USE ONLY

Approved For Release 1999/09/20 : CIA-RDP78-05867A000100230013-0

CIA PHOTO ACCESSION NO. 105438 LOT NO. DATE

AREA (AMS NO.) 411 J COUNTRY CHILE PROVINCE COQUIMBO PLACE LA SERENA

GEOGRAPHIC COORDINATES 29-50 S 71-15 W MAP REFERENCE

TITLE TIMES GAZETTEER

PROVINCE GOVERNMENT BUILDING

DATE OF PICTURE AUGUST-1949 SOURCE OF PICTURE STATINTL

CLASSIFICATION ~~CONFIDENTIAL~~ [REDACTED]

CAPTIONED BY [REDACTED]

Approved For Release 1999/09/20 : CIA-RDP78-05867A000100230013-0

FORM NO. 60-53 SEP 1948

CAPTION REPORT

Approved For Release 1999/09/20 : CIA-RDP78-05867A000100230013-0

CIA PHOTO ACCESSION NO. 106450 LOT NO. DATE

AREA MAP NO. 411 V COUNTRY CHILE PROVINCE COQUIMBO PLACE LA SERENA

GEOGRAPHIC COORDINATES 29-50 S 71-15 W MAP REFERENCE TIMES GAZETTEER

TITLE

BAY IN BACKGROUND. DIRECTION TOWARD COQUIMBO

DATE OF PICTURE AUGUST 1949 SOURCE OF PICTURE STATINTL

CLASSIFICATION [REDACTED] CAPTIONED BY [REDACTED]

Approved For Release 1999/09/20 : CIA-RDP78-05867A000100230013-0

FORM 60-53 SEP 1948

CAPTION REPORT

OFFICIAL USE ONLY

CIA PHOTO ACCESSION NO. 106460		LOT NO.	DATE
Approved For Release 1999/09/20 : CIA-RDP78-05867A000100230013-0			
AREA NO. 4110	COUNTRY CHILE	PROVINCE COQUIMBO	PLACE BUALLIGUAICA
GEOGRAPHIC COORDINATES 29-30 S 70-50 W		MAP REFERENCE AMS (PROV. ED.) SH-19	
TITLE ELQUI RIVER			

STATINTL

DATE OF PICTURE August 1949	SOURCE
------------------------------------	--------

CLASSIFICATION CONFIDENTIAL
CAPTIONED BY [Signature]

FORM 10-53	VERIFIED BY
------------	-------------

CIA (PHOTO ACCESSION NO.)

LOT NO.

DATE

Approved For Release 1999/09/20 : CIA-RDP78-05867A000100230013-0

AREA

C H I L E

PROVINCE

C O Q U I M B O

PLACE

GEOGRAPHIC COORDINATES

MAP REFERENCE

TITLE

TERRACE BETWEEN OVALLE AND RECOLETA

STATINTL

DATE OF PICTURE

August 1979



CLASSIFICATION

CAPTIONED BY


VERIFIED BY

Approved For Release 1999/09/20 : CIA-RDP78-05867A000100230013-0

FORM 1546 SEP 1964

CAPTION REPORT

OFFICIAL USE ONLY

CIA (PHOTO ACCESSION) NO. 106462		LOT NO.	DATE
Approved For Release 1999/09/20 : CIA-RDP78-05867A000100230013-0		411 J	CHILE
GEOGRAPHIC COORDINATES		PROVINCE	PLACE
		COQUIMBO	
TITLE		MAP REFERENCE	
OVALLE - LA PALOMA ROAD.			
STATINTL			
DATE OF PICTURE	SOURCE		
August 1949			
CLASSIFICATION	OFFICIAL USE ONLY		
CAPTIONED BY	VERIFIED BY		
RF			
Approved For Release 1999/09/20 : CIA-RDP78-05867A000100230013-0			
CAPTION REPORT			

CIA PHOTO ACCESSION NO. 1 106468		LOT NO.	DATE
Approved For Release 1999/09/20 : CIA-RDP78-05867A000100230013-0			
AREA NO. 1 411V	COUNTRY CHILE	PROVINCE COQUIMBO	PLACE LA PALOMA (NR)
GEOGRAPHIC COORDINATES 30-34 S 71-02 W		MAP REFERENCE AMS (PROV. ED.) SH 19	
TITLE RIO GRANDE			
STATINTL			
DATE OF PICTURE December 1949		SO	
CLASSIFICATION Confidential			
CAPTIONED BY RE			
Approved For Release 1999/09/20 : CIA-RDP78-05867A000100230013-0			
SEP 19 1950			
CAPTION REPORT			

OFFICIAL USE ONLY

CIA (PHOTO ACCESSION NO.) 106465		LOT NO.	DATE
Approved For Release 1999/09/20 : CIA-RDP78-05867A000100230013-0			
AREA 3210	COUNTRY CHILE	PROVINCE COLCHAGUA	PLACE CONACO
GEOGRAPHIC COORDINATES 34-41 S 71-17 W		MAP REFERENCE AMS (PROV. ED.) 51-19	
TITLE			
DATE OF PICTURE December 1959		DU [REDACTED]	
CLASSIFICATION Confidential/this op			
CAPTIONED BY JF		VERIFIED BY	
Approved For Release 1999/09/20 : CIA-RDP78-05867A000100230013-0			
SEP 1948			
CAPTION REPORT			

SECRET USE ONLY

STATINTL


CIA-PROTO ACCESSION NO. 106465		LOT NO.	DATE
Approved For Release 1999/09/20 : CIA-RDP78-05867A000100230013-0			
AREA INDEX NO. 1 411J	COUNTRY CHILE	PROVINCE COQUIMBO	PLACE PAIGUANO
GEOGRAPHIC COORDINATES 30-02 S 70-31 W		REFERENCE AMS (PROV. ED.) SH19	
TITLE			
STATINTL			
DATE OF PICTURE August 1949		SOURCE	
CLASSIFICATION CONFIDENTIAL			
CAPTIONED BY R.S.		VERIFIED BY	
Approved For Release 1999/09/20 : CIA-RDP78-05867A000100230013-0			
FORM NO. 100-25 SEP 1948			
CAPTION REPORT			

Approved For Release 1999/09/20 : CIA-RDP78-05867A000100230013-0

CIA (PHOTO ACCESSION NO.)		LOT NO.		DATE	
106467				August 1949 ✓	
APPROVED FOR RELEASE		Approved For Release 1999/09/20 : CIA-RDP78-05867A000100230013-0			
AREA	COUNTRY	PROVINCE	PLACE		
411V	CHILE	COQUIMBO	PAIBUANO		
GEOGRAPHIC COORDINATES		MAP REFERENCE			
30-02S 70-31W		AMS (PROV. ED.) SH19			
TITLE					
DATE OF PICTURE		SOURCE			
August 19 49					
CLASSIFICATION		OFFICIAL USE ONLY			
CONFIDENTIAL					
CAPTIONED BY		VERIFIED BY			
RS					
FORM 1-66		Approved For Release 1999/09/20 : CIA-RDP78-05867A000100230013-0			
SEP 1966					


STATINTL

CAPTION REPORT

CIA (PHOTO ACCESSION NO.) 106468		LOT NO.	DATE
Approved For Release 1999/09/20 : CIA-RDP78-05867A000100230013-0			
AREA 411 J	COUNTRY CHILE	PROVINCE COQUIMBO	PLACE DIAGUITAS
GEOGRAPHIC COORDINATES 30-02 S 70-36 W		MAP REFERENCE AMS (PROV. ED.) SH 19	
TITLE EL QUÉ RIVER			
STATINTL			
DATE OF PICTURE December		SOURCE 	
CLASSIFICATION Official Use Only			
CAPTIONED		VERIFIED BY	
Approved For Release 1999/09/20 : CIA-RDP78-05867A000100230013-0			
SEP 1946 80.53			
CAPTION REPORT			

CIA PHOTO ACCESSION NO. 1		LOT NO.		DATE	
Approved For Release 1999/09/20 : CIA-RDP78-05867A000400230013-0					
AREA (AMS NO.)	COUNTRY	PROVINCE	PLACE		
411V	CHILE	COQUIMBO	VICUÑA		
GEOGRAPHIC COORDINATES		MAP REFERENCE			
30-02 S 70-49 W		TIMES GAZETTEER			
TITLE					
EL QUI RIVER FROM BRIDGE					
STATINTL					
DATE OF PICTURE		SOURCE			
December 1949		[REDACTED]			
CLASSIFICATION					
[REDACTED]					
CAPTIONED BY			REF. FILE NO.		
Approved For Release 1999/09/20 : CIA-RDP78-05867A000100230013-0					
SEP 1948 00-53					
CAPTION REPORT					

OFFICIAL USE ONLY

CIA PHOTO ACCESSION NO. 106470		LOT NO.	DATE
Approved For Release 1999/09/20 : CIA-RDP78-05867A000100230013-0 ✓			
AREA NO. 4110	COUNTRY CHILE	PROVINCE COQUIMBO	PLACE MATANCILLAS
GEOGRAPHIC COORDINATES 31-26 S 71-01 W		MAP REFERENCE AMS (PROV. ED) SH19	
TITLE			
THE ANDES [MOUNTAINS]			
STATINTL			
DATE OF PICTURE August 1949	SOURCE 		
CLASSIFICATION SECRET			
CAPTIONED BY [Signature]		VERIFIED BY	
Approved For Release 1999/09/20 : CIA-RDP78-05867A000100230013-0			
CAPTION REPORT			

OFFICIAL USE ONLY

FOIA
SEP 1995

CIA PHOTO ACCESSION NO. 1		LOT NO.	DATE
Approved For Release 1999/09/20 : CIA-RDP78-05867A000100230013-0		9 1953	30 JUNE 1953 ✓
AREA (AMS NO.)	COUNTRY	PROVINCE	PLACE
411 U	CHILE	COQUIMBO	RIVADAVIA
GEOGRAPHIC COORDINATES		MAP REFERENCE	
29-58 S 70-37 W		TIMES GAZETTEER	
TITLE			
ALLUVIAL FAN, ALGARRODAL			
DATE OF PICTURE		SOURCE OF PICTURE	
DECEMBER, 1949		STATINTL	
CLASSIFICATION		[REDACTED]	
CAPTURED BY			
Approved For Release 1999/09/20 : CIA-RDP78-05867A000100230013-0			
FORM NO. 100-53 SEP 1948		CAPTION REPORT	

OFFICIAL USE ONLY

CIA FILE NO. ACCESSION NO. 106472		LOT NO.	DATE
Approved For Release 1999/09/20 : CIA-RDP78-05867A000100230013-0			
AREA OF INTEREST 411 U	COUNTRY CHILE	PROVINCE COQUIMBO	PLACE RIVADAVIA
GEOGRAPHIC COORDINATES 29-58 S 70-37 W		MAP REFERENCE TIMES GAZETTEER	
TITLE VINEYARD			
STATINTL			
DATE OF PICTURE December August 1949	SOURCE [REDACTED]		
CLASSIFICATION [REDACTED]			
CAPTIONED BY [REDACTED]		VERIFIED BY	
Approved For Release 1999/09/20 : CIA-RDP78-05867A000100230013-0			
SEP 1948 60-53			
CAPTION REPORT			

DEFERRED USE ONLY

CIA PHOTO ACCESSION NO. 1		LOT NO.	DATE
Approved For Release 1999/09/20 : CIA-RDP78-05867A000100230013-0		100577	1949
AREA FILE NO. 7	COUNTRY	PROVINCE	PLACE
YIUU	CHILE	COQUIMBO	RIVADAVIA
GEOGRAPHIC COORDINATES		MAP REFERENCE	
29-58 S 70-37 W		TIMES GAZETTEER	
TITLE			

HOTEL CARMONA

STATINTL


DATE OF PICTURE
August 1949

CLASSIFICATION
Confidential
OFFICIAL USE ONLY

CAPTIONED BY
Approved For Release 1999/09/20 : CIA-RDP78-05867A000100230013-0

CAPTION REPORT

CIA PHOTO ACCESSION NO. 106475		LOT NO. 10	DATE 1949	Approved For Release 1999/09/20 : CIA-RDP78-05867A000100230013-0
AREA NO. 411 J	COUNTRY CHILE	PROVINCE COQUIMBO	PAGE RIVADAVIA	
GEOGRAPHIC COORDINATES 29-58 S 70-37 W		MAP REFERENCE TIMES CAZEITEER		
TITLE ALLUVIAL FAN				
STATINTL				
DATE OF PICTURE August 1949		[REDACTED]		
CLASSIFICATION CONFIDENTIAL				
CAPTIONED BY [Signature]		VERIFIED BY		
Approved For Release 1999/09/20 : CIA-RDP78-05867A000100230013-0				
SEP 1949				
CAPTION REPORT				


CIA PHOTO ACCESSION NO. 106477		LOT NO.	DATE
Approved For Release 1999/09/20 : CIA-RDP78-05867A000100230013-0			
AREA 321 V	COUNTRY CHILE	PROVINCE COLCHAGUA	PLAC NILAHUE
GEOGRAPHIC COORDINATES 34-34 S 71-47 W		MAP REFERENCE AMS (PAOV. ED.) SI-19	
TITLE FORD ON COUNTRY ROAD			
STATINTL			
DATE OF PICTURE July 1949			
CLASSIFICATION Confidential	OFFICIAL USE		
CAPTIONED BY JS	VERIFIED BY		
Approved For Release 1999/09/20 : CIA-RDP78-05867A000100230013-0			
CAPTION REPORT			

CIA PHOTO ACCESSION NO. 106479		LOT NO. P-1653	DATE 16/06/49
Approved For Release 1999/09/20 : CIA-RDP78-05867A000100230013-0		PROVINCE COLCHAGUA	PLAZA NILAHUE
AREA 321 V	COUNTRY CHILE		
GEOGRAPHIC COORDINATES 34-34 S 71-47 W		MAP REFERENCE AMS (PROV. ED.) 51-19	
TITLE			
FORD ON COUNTRY ROAD			
STATINTL			
DATE OF PICTURE July 1949		[REDACTED]	
CLASSIFICATION CONFIDENTIAL			
CAPTIONED BY [Signature]		VERIFIED BY	
FORM NO. 10		Approved For Release 1999/09/20 : CIA-RDP78-05867A000100230013-0	
SEP 1949 CAPTION REPORT			


OFFICIAL USE ONLY

CIA (PHOTO ACCESSION NO.)		LOT NO.	DATE
Approved For Release 1999/09/20 : CIA-RDP78-05867A000100230013-0			
AREA (AMS NO.)	COUNTRY	PROVINCE	PLACE
411 U	CHILE	COQUIMBO	MANQUEGUA
GEOGRAPHIC COORDINATES		MAP REFERENCE	
31-41 S 70-52 W		AMS (PROV. ED) SH-19	
TITLE			
DIRECTION EAST			
STATINTL			
DATE OF PICTURE		S	
August 1949		[REDACTED]	
CLASSIFICATION			
Confidential			
CAPTIONED BY			
[REDACTED]			
VERIFIED BY			
Approved For Release 1999/09/20 : CIA-RDP78-05867A000100230013-0			
FORM NO. 1 SEP 1948 60-53			
CAPTION REPORT			


OFFICIAL USE ONLY


CIA PHOTO ACCESSION NO. 1 106482		LOT NO. <i>D-1453</i>	DATE <i>13 July 1953</i>
Approved For Release 1999/09/20 : CIA-RDP78-05867A000100230013-0		PROVINCE CHILE	CITY SOTAQUI
AREA 411V	GEOGRAPHIC COORDINATES 30-37S 71-08W		MAP REFERENCE AMS (PROV. ED.) SH-19
TITLE RIO GRANDE TERRACE			
STATINTL			
DATE OF PICTURE <i>August 1949</i>			
CLASSIFICATION <i>Confidential</i>			
CAPTIONED BY <i>APF</i>		VERIFIED BY	
Approved For Release 1999/09/20 : CIA-RDP78-05867A000100230013-0		SEP 1948 60-53	
CAPTION REPORT			

ORIGINAL USE ONLY

CIA (PHOTO ACCESSION NO.) 106485		LOT NO.		DATE	
Approved For Release 1999/09/20 : CIA-RDP78-05867A000100230013-0 ✓					
AREA TABS NO. 1 321 ✓		COUNTRY CHILE		PROVINCE COLCHAGUA	
				PLACE CALLEDQUE	
GEOGRAPHIC COORDINATES 34-22 S 71-27 W				MAP REFERENCE AMS (PROV. ED.) SI-19	
TITLE DAM SITE					
STATINTL					
DATE OF PICTURE December					
CLASSIFICATION CONFIDENTIAL					
CAPTIONED BY K.S.				APPROVED BY	
Approved For Release 1999/09/20 : CIA-RDP78-05867A000100230013-0					
SEP 1948 80-53 CAPTION REPORT					

CONFIDENTIAL USE ONLY

CIA (PHOTO ACCESSION NO.) 106486		LOT NO. D-1653	DATE 14 August 1949
AREA 4111		COUNTRY CHILE	PROVINCE COQUIMBO LA SERENA
GEOGRAPHIC COORDINATES 29-50 S 71-15 W		MAP REFERENCE TIMES GAZETTEER	
TITLE APARTMENT BUILDING			
STATINTL			
DATE OF PICTURE August 1949			
CLASSIFICATION Confidential/Secret			
CAPTIONED BY PF		VERIFIED BY	
Approved For Release 1999/09/20 : CIA-RDP78-05867A000100230013-0 CAPTION REPORT			

CIA PHOTO ACCESSION NO. 106487		LOT NO.	DATE
Approved For Release 1999/09/20 : CIA-RDP78-05867A000100230013-0			
AREA MAPS NO. 471V	COUNTRY CHILE	PROVINCE COQUIMBO	LA SERENA
GEOGRAPHIC COORDINATES 29-50 S 71-15 W		MAP REFERENCE TIMES GAZETTEER	
TITLE HOTEL TURISMO			
STATINTL			
DATE OF PICTURE August 1949			
CLASSIFICATION CONFIDENTIAL	CONFIDENTIAL		
CAPTIONED BY AKS	VERIFIED BY		
Approved For Release 1999/09/20 : CIA-RDP78-05867A000100230013-0		CAPTION REPORT	
SEP 1948 80-53			

CIA (PHOTO ACCESSION NO.)	LOT NO.	DATE
106488		13 July 1953 ✓
Approved For Release 1999/09/20 : CIA-RDP78-05867A000100230013-0		
AREA	COUNTRY	CITY
411V	CHILE	COQUIMBO LA SERENA
GEOGRAPHIC COORDINATES		MAP REFERENCE
29-50 S 71-15 W		TIMES GAZETTE
TITLE		
COLONIAL CHURCH		
STATINTL		
DATE OF PICTURE	[REDACTED]	
August 1949		
CLASSIFICATION	[REDACTED]	
CAPTIONED BY	VERIFIED BY	
[REDACTED]	[REDACTED]	
Approved For Release 1999/09/20 : CIA-RDP78-05867A000100230013-0		
SEP 1948 00 55		

REF ID: A66462
REF ID: A66462
REF ID: A66462

CAPTION REPORT

AREA (AMS NO.) **106489** LOT NO. **106489**
 COORDINATES **29-50 S 71-15 W** COUNTRY **CHILE** PROVINCE **COQUIMBO** DATE **13 July 1953**
 PLACE **LA SERENA** MAP REFERENCE **TIMES GAZETTEER**

Approved For Release 1999/09/20 : CIA-RDP78-05867A000100230013-0

CATHEDRAL

DATE OF PICTURE **August 1949**

STATINTL

OFFICIAL USE ONLY

CAPTIONED BY **RF**

FORM NO. **SEP 1948 80.53**

VERIFIED BY

Approved For Release 1999/09/20 : CIA-RDP78-05867A000100230013-0

CAPTION REPORT

Approved For Release 1999/09/20 : CIA-RDP78-05867A000100230013-0


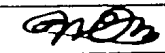
CIA (PHOTO ACCESSION NO.)	LOT NO.	DATE
4110	D-1655	July 1953
AREA - LAMS NO.	COUNTRY	PLACE
4110	CHILE	COQUIMBO
GEOGRAPHIC COORDINATES	MAP REFERENCE	
29-30 S 71-15 W	TIMES GAZETTEER	
TITLE		
LAGUNILLAS BASIN FROM LAS CARDAS		
STATINTL		
[REDACTED]		
DATE OF PICTURE	S	
December 1949	[REDACTED]	
CLASSIFICATION	VERIFIED BY	
CONFIDENTIAL USE ONLY	[REDACTED]	
CAPTIONED BY		
Approved For Release 1999/09/20 : CIA-RDP78-05867A000100230013-0		
FORM NO. 60-53	CAPTION REPORT	
SEP 1948		


CIA PHOTO ACCESSION NO.	LOT NO.	DATE
116493	E-2527A	APR 1953
Approved For Release 1999/09/20 : CIA-RDP78-05867A000100230013-0		
AREA	267	LIOYA
GEOGRAPHIC COORDINATES	MISURATA	TARULNA
32 27 N 13 40 E	MAP REFERENCE	C FILE
TITLE		
YACINE FOR BALING ESPARTO GRAPP.		
DATE OF PICTURE	25X1C	
APRIL 1953		
CLASSIFICATION	R	
CAPTURED BY		
FORM NO. 1	SEP	Approved For Release 1999/09/20 : CIA-RDP78-05867A000100230013-0
CAPTION REPORT		

A. PHOTO ACQUISITION N. O.		IC. N. O.		DATE	
110494		F-25-37A			
Approved For Release 1999/09/20 : CIA-RDP78-05867A000100230013-0 C					
AREA	267 LIBYA	PROVINCE	MISURATA	PLACE	BENI ULLID
GEOGRAPHIC COORDINATES		31 44 N 14 00 E		MAP REFERENCE	
TITLE		C FILE			
DATE OF PICTURE		25X1C			
APRIL 1953		[REDACTED]			
CLASSIFICATION		R			
CAPTIONED BY		[REDACTED]			
FORM NO. 10-60		VERIFIED BY			
SEP 1954					
Approved For Release 1999/09/20 : CIA-RDP78-05867A000100230013-0					
CAPTION REPORT					

CIA PHOTO ACCESSION NO. 1176495		LOT NO.		DATE	
Approved For Release 1999/09/20 : CIA-RDP78-05867A000100230013-0					
AREA	LIBERIA		PROVINCE	PLACE	
GEOGRAPHIC COORDINATES			MAP REFERENCE		
07 06 N 09 06 W			WAC 8/8		
TITLE					
VILLAGE WELL.					
DATE OF PICTURE					
1953		[REDACTED]			
CLASSIFICATION					
R					
CAPTIONED BY					
[Signature]				VERIFIED BY	
FORM NO. SEP 1944					
Approved For Release 1999/09/20 : CIA-RDP78-05867A000100230013-0					
CAPTION REPORT					

Approved For Release 1999/09/20 : CIA-RDP78-05867A000100230013-0

CIA (PHOTO ACCESSION NO.) 106496	LOT NO. E-2440	DATE 19 JAN. 1954	
AREA (AMS NO.) 760M	COUNTRY ROMANIA	CITY MAREA	CITY (CONSTANTA)
GEOGRAPHIC COORDINATES 44 10N 28 40E		REFERENCE (-FILE)	
TITLE OIL STORAGE (3); CEMENT BUNKER (2A); EAST BREAKWATER (21); STARBOARD HARBOR LIGHT (21A); EAST BREAKWATER (19); CASINO (17); AND EX "CAROL" SHELTER (18).			
25X1A			
DATE OF PICTURE May 1953	SOURCE OF FILM 		
CLASSIFICATION Approved For Release 1999/09/20 : CIA-RDP78-05867A000100230013-0			
CAPTIONED BY JK	REVIEWED BY 		

CIA PHOTO ACCESSION NO. 1 Approved for Release 1999/09/20 : CIA-RDP78-05867A000100230013-0 178436		2940	
AREA (AMS NO.) 760M	COUNTRY RUMANIA	PROVINCE MAREA	PLACE CONSTANTA
GEOGRAPHIC COORDINATES 44 10N 28 40E		MAP REFERENCE C-FILE	
TITLE SEE CIA			
PART OF PART PATRIMONI			
25X1A			
DATE OF PICTURE MAY 1953	SOURCE 		
CLASSIFICATION S/USOP [DITTO I & II]			
CAPTIONED BY Approve		9/20X CIA-RDP78-05867A000100230013-0	
FORM NO. SEP 1948 60-53		CAPTION REPORT	

Approved For Release 1999/09/20 : CIA-RDP78-05867A000100230013-0			
AREA (AMS NO.) 160457 760M	COUNTRY ROMANIA	PROVINCE MAREA	PLACE CONSTANTA
GEOGRAPHIC COORDINATES 44 10N 28 40 E		MAP REFERENCE C-FILE	
TITLE SOUTH BREAKWATER AND CONCRETE BUNKERS AT 2A. PART 2 OF 3-PART PANORAMA.			
25X1A			
DATE OF PICTURE MAY 1953	SOURCE [REDACTED]		
CLASSIFICATION S/U500	[XU P-3 TOP]		
CAPTIONED BY Approve [REDACTED]	25X1A CIA-RDP78-05867A000100230013-0		
FORM NO. 60-53 SEP 1948	CAPTION REPORT		

Approved For Release 1999/09/20 : CIA-RDP78-05867A000100230013-0			
AREA (AMS NO.) 106498 760M	COUNTRY ROMANIA	PROVINCE MARGA	CITY CONSTANTA
GEOGRAPHIC COORDINATES 44 10N 28 40E		MAP REFERENCE C-FILE	
TITLE PARTIAL OF 43-PART PANORAMA.			
25X1A			
DATE OF PICTURE May 1953	[REDACTED]		
CLASSIFICATION S/0500	[Photo XVIII P-7]		
CAPTIONED BY Approved For Release 1999/09/20 : CIA-RDP78-05867A000100230013-0			
FORM NO. 60-53 SEP 1948		CAPTION REPORT	

Approved For Release 1999/09/20 : CIA-RDP78-05867A000100230013-0

AREA (AMS NO.)	COUNTRY	PROVINCE	PLACE
760M	RUMANIA	MAREA	CONSTANTA
GEOGRAPHIC COORDINATES		MAP REFERENCE	
44 10N 28 40 E		C-FILE	
TITLE			
SOUTH BREAKWATER (2), UNIDENTIFIED BUILDING (2), OIL STORAGE (3), RADIO TOWERS (5), AND MINERAL OIL REFINERY (6). PART 1/3 OF 3-PART PANORAMA.			
25X1A			
DATE OF PICTURE	SOURCE OF PICTURE		
MAY 1953	[REDACTED]		
CLASSIFICATION	[XVI P-3 BOTTOM]		
S/USOU			
CAPTION	APPROVED BY		
App [REDACTED]	9/29/20 A CIA-RDP78-05867A000100230013-0		
FORM NO. 60-53 SEP 1948	CAPTION REPORT		

Approved For Release 1999/09/20 : CIA-RDP78-05867A000100230013-0 C
170500 E-2440

AREA (AMS NO.) 760m COUNTRY ROMANIA PROVINCE MAREA DISTRICT CONSTANTA

GEOGRAPHIC COORDINATES 44 10N 28 40E MAP REFERENCE C-FILE

TITLE OIL STORAGE (3).

DATE OF PICTURE MAY 1953 SOURCE 25X1A [Photo 1a P-4 700]

CLASSIFICATION 25X1A CAPTIONED Approved [redacted] 120 : CIA-RDP78-05867A000100230013-0

Approved For Release 1999/09/20 : CIA-RDP78-05867A000100230013-0			
AREA (AMS NO.)	COUNTRY	PROVINCE	CITY
106501 760M	ROMANIA	MAREA	CONSTANTA
GEOGRAPHIC COORDINATES		MAP REFERENCE	
44 10N 28 40 E		C-FILE	
TITLE			
DOCK AND SENTRY-BOX (78).			
PART 1 OF 3 - PART DAMORAIAN.			
DATE OF PICTURE		SOURCE	
MAY 1953		[REDACTED]	
CLASSIFICATION			
S/U500 [Photo XIX P. 8 Bottom]			
CAPTIONED		VERIFIED BY	
Approved [REDACTED]		[REDACTED]	
125 X CIA-RDP78-05867A000100230013-0			
FORM NO. 60-53 SEP 1948		CAPTION REPORT	

Approved For Release 1999/09/20 : CIA-RDP78-05867A000100230013-0

AREA (AMS NO.) 116502 COUNTRY Laos PROVINCE Champasak PLACE Thakhek

GEOGRAPHIC COORDINATES 17° 11' N 106° 51' E MAP REFERENCE F-17

TITLE 106516 AND 106508

PART 2X OF 3 PART PANORAMA

[CIA No. on P-11 & P-12 PHOTO 2X1]

25X1A

DATE OF PICTURE 1953 SOURCE [REDACTED]

CLASSIFICATION 25X1A 2X1

APPROVED BY [REDACTED] CIA-RDP78-05867A000100230013-0

APPROVED FOR RELEASE 1999/09/20		CIA-RDP78-05867A000100230013-0	
AREA NAME NO. 1 760M	COUNTRY ROMANIA	PROVINCE MAREA	CITY CONSTANTA
GEOGRAPHIC COORDINATES 44 10N 28 40 E		MAP REFERENCE C-FILE	
TITLE PART 3 OF 3-PART PANORAMA SEE CIA 106521.			
25X1A			
DATE OF PICTURE May 1953	SOURCE OF		
CLASSIFICATION S/USOO			
APPROVED FOR RELEASE 1999/09/20		CIA-RDP78-05867A000100230013-0	
FORM NO. 60-53 SEP 1948		CAPTION REPORT	

Approved For Release 1999/09/20 : CIA-RDP78-05867A000100230013-0

AREA (AMS NO.) 760 M COUNTRY RUMANIA PROVINCE MAREA PLACE CONSTANTA

GEOGRAPHIC COORDINATES 44 10 N 28 40 E MAP REFERENCE C-FILE

TITLE STORAGE BUILDINGS (7A).

25X1A

DATE OF PICTURE May 1953

CLASSIFICATION S/USO [Photo 15 P-8 Top]

APPROVED BY [Redacted] 9/09/2011: CIA-RDP78-05867A000100230013-0

Approved For Release 1999/09/20 : CIA-RDP78-05867A000100230013-0

AREA (AMS NO.) **760M** COUNTRY **RUMANIA** PROVINCE **MAREA** CITY **CONSTANTA**

GEOGRAPHIC COORDINATES **44 10N 28 40E** MAP REFERENCE **C-FILE**

TITLE **PART 1 OF 10-PART PANORAMA.**

25X1A

DATE OF PICTURE **MAY 1953** SOURCE [REDACTED]

CLASSIFICATION **S/USOO** [PHOTO 16 TOP P-9]

CAPTIONED **Approv** [REDACTED] 9/20 X CIA-RDP78-05867A000100230013-0

Approved for Release 1999/09/20: CIA-RDP78-05867A000100230013-0

PHOTO ACCESSION NO. 100500
AREA NAME NO. 1 760M COUNTRY RUMANIA PROVINCE MAREA PLAZA P (CONSTANTA)

GEOGRAPHIC COORDINATES 44 10N 28 40E MAP REFERENCE C-FILE

TITLE OFFICES OF PETROLEUM DEPOT (70).
PART 2 OF 10 - PART PANORAMA

25X1A

DATE OF PICTURE MAY 1953

[PHOTO 17 P-9 BOTTOM]

CLASSIFICATION S/used

CAPTIONED APPROV [REDACTED] 01/09/20 CIA-RDP78-05867A000100230013-0