

CIA I PHOTO ACCESSION NO. J		LOT-NO.	DATE
102004		50305	1953
AREA (AMS)	COUNTRY	PROVINCE	PLACE
12	ANGOLA		HUMPATA
GEOGRAPHIC COORDINATES		MAP REFERENCE	
15:01 S 13:23 E		C-FILE	
TITLE			
AGRICULTURAL EXPERIMENT STATION.			
DATE OF PICTURE		SOURCE OF PICTURE	
1953		25X1C	
CLASSIFICATION			
SECRET			
CAPTIONED BY		VERIFIED BY	
[Signature]		[Signature]	
FORM NO. 80-1			
Approved For Release 1999/09/09 : CIA-RDP78-05867A000100220009-6			
CAPTION REPORT			

Approved For Release 1999/09/09 : CIA-RDP78-05867A000100220009-6

CIA PHOTO ACCESSION NO. 102085 LOT NO. 103

AREA (AMS NO.) 12 COUNTRY ANGOLA PROVINCE PLACE SANTA DE BANDEIRA

GEOGRAPHIC COORDINATES 14:54S 13:29E MAP REFERENCE FILE

TITLE ANGOLO PLATEAU ON ROAD TO HUMATA AGRICULTURAL EXPERIMENT STATION.

DATE OF PICTURE 1953 SOURCE OF PICTURE 25X1C

CLASSIFICATION B

CAPTIONED BY Approved For Release 1999/09/09 : CIA-RDP78-05867A000100220009-6

FORM NO. 60-53 SEP 1948 CAPTION REPORT

Approved For Release 1999/09/09 : CIA-RDP78-05867A000100220009-6

CIA PHOTO ACCESSION NO. 102007 LOT NO. E-1324

AREA (AMS NO.) 12 COUNTRY ANGOLA PROVINCE PLACE

GEOGRAPHIC COORDINATES 14:54S 13:29E MAP REFERENCE C-FILE

TITLE FROM ROAD UP ESCARPMENT. DIRECTION SW.

25X1C

DATE OF PICTURE 1953 SOURCE OF PICTURE

CLASSIFICATION R

CAPTIONED BY Approved For Release 1999/09/09 : CIA-RDP78-05867A000100220009-6

FORM NO. 60-53 SEP 1948

CAPTION REPORT

Approved For Release 1999/09/09 : CIA-RDP78-05867A000100220009-6

CIA PHOTO ACCESSION NO. 102008 LOT NO. 102008

AREA (AWS NO.) 12 COUNTRY ANGOLA PROVINCE PLACE SANTA DE BANDEIRA

GEOGRAPHIC COORDINATES 14:54S 12:29E MAP REFERENCE C-FILE

TITLE ESCARPMENT TO NORTHEAST OF CITY

25X1C

DATE OF PICTURE 1963 SOURCE OF PICTURE [REDACTED]

CLASSIFICATION R

CAPTIONED BY Approved For Release 1999/09/09 : CIA-RDP78-05867A000100220009-6

Approved For Release 1999/09/09 : CIA-RDP78-05867A000100220009-6			
CIA PHOTO NO.	102010		
AREA (AMS NO.)	COUNTRY	PROVINCE	PLACE
12	ANGOLA		LUANDA
GEOGRAPHIC COORDINATES		MAP REFERENCE	
08:30S 13:15E		C-FILE	
TITLE			
FORT AREA. OIL TANKS			
DATE OF PICTURE	SOURCE OF PICTURE		
1953	[REDACTED]		
CLASSIFICATION			
T5			
Approved For Release 1999/09/09 : CIA-RDP78-05867A000100220009-6			
FORM NO. 60-53 SEP 1948			
CAPTION REPORT			

25X1C

Approved For Release 1999/09/09 : CIA-RDP78-05867A000100220009-6

CIA PHOTO ACCESSION NO. 12 LOT NO. 5

AREA (AMS NO.) 12 COUNTRY ANGOLA PROVINCE LUANDA PLACE LUANDA

GEOGRAPHIC COORDINATES 08:50 S 13:15 E MAP REFERENCE C-File

TITLE HARBOR, TOWARD SAND BARR. AND BRIDGE CRUISEWAY IN LOWER LEFT.

25X1C

DATE OF PICTURE 1953 SOURCE OF PICTURE [REDACTED]


CLASSIFICATION R

Approved For Release 1999/09/09 : CIA-RDP78-05867A000100220009-6

FORM NO. 60-53 SEP 1948

CAPTION REPORT

Approved For Release 1999/09/09 : CIA-RDP78-05867A000100220009-6

CIA PHOTO ACCESSION NO. 102014		LOT NO.	
Approved For Release 1999/09/09 : CIA-RDP78-05867A000100220009-6			
AREA (AWS NO.) 12	COUNTRY ANGOLA	PROVINCE	PLACE LUANDA
GEOGRAPHIC COORDINATES 08:30 S 13:15 E		MAP REFERENCE C-File	
TITLE FROM SAND BAR ACROSS BAY. ANCIENT PORTUGUESE FORTRESS ON HILL AT RIGHT OF FALLS. PART 1 OF 4 PART PANORAMA. SEE CIA 102015-102017.			
25X1C			
DATE OF PICTURE 1953	SOURCE OF PICTURE 		
CLASSIFICATION R			
CAPTIONED BY Approved For Release 1999/09/09 : CIA-RDP78-05867A000100220009-6			
FORM NO. 60-53 SEP. 1948			
CAPTION REPORT			

Approved For Release 1999/09/09 : CIA-RDP78-05867A000100220009-6

102015

AREA (AMS NO.) 12 COUNTRY ANGOLA PROVINCE PLACE LUANDA

GEOGRAPHIC COORDINATES 08:50 S 13:15 E MAP REFERENCE R-FILE


TITLE FROM SAND BAR ACROSS BAY PART 2 OF 4 PART 4 PANORAMA. SEE FILE 102014 - 102017.

DATE OF PICTURE 1963 SOURCE OF PICTURE 25X1C

CLASSIFICATION R


CAPTION Approved For Release 1999/09/09 : CIA-RDP78-05867A000100220009-6

Approved For Release 1999/09/09 : CIA-RDP78-05867A000100220009-6

CIA PHOTO ACCESSION NO. 1 102016		LOT NO. E-1325	DATE SEPT 83
AREA (AMS NO.) 1Z	COUNTRY ANGOLA	PROVINCE LUANDA	
GEOGRAPHIC COORDINATES 08:50S 13:15E		MAP REFERENCE C-FILE	
TITLE FROM SAND BAR ACROSS BAY. PART 3 OF 4 PART			
PANORAMA. SEE CIA 102014-102017.			
DATE OF PICTURE 1963		SOURCE OF PICTURE 	
CLASSIFICATION		VERIFIED BY	

Approved For Release 1999/09/09 : CIA-RDP78-05867A000100220009-6

CAPTION REPORT

CIA PHOTO ACCESSION NO. 1 102017		LOT NO. F 78	DATE 1953
AREA - IAN 12	COUNTRY ANGOLA	PROVINCE	PLACE LUANDA
GEOGRAPHIC COORDINATES 09 50 S 13 15 E		MAP REFERENCE C-FILE	
TITLE FROM SAND BAR ACROSS BAY. PART 4 OF 4 PART PANORAMA. SEE CIA 102014 - 102016.			
DATE OF PICTURE 1953	SOURCE OF PICTURE 25X1C		
CLASSIFICATION B			
CAPTIONED BY [Signature]	VERIFIED BY		
FORM NO. 1 Approved For Release 1999/09/09 : CIA-RDP78-05867A000100220009-6			
SEP 1948 CAPTION REPORT			

Approved For Release 1999/09/09 : CIA-RDP78-05867A000100220009-6

CIA PHOTO NO. 102018		DATE 12/13/63	
AREA (AMS NO.) 1Z	COUNTRY ANGOLA	PROVINCE LUANDA	
GEOGRAPHIC COORDINATES 08:50S 13:15E		MAP REFERENCE C-FILE	
TITLE FROM HOTEL ANGOLA TOWARD HARBOR.			
DATE OF PICTURE		SOURCE OF PICTURE	
		[REDACTED]	
CLASSIFICATION R		VERIFIED BY	
CAPTION			
Approved For Release 1999/09/09 : CIA-RDP78-05867A000100220009-6			
FORM NO. 60-83 SEP 1948			
CAPTION REPORT			

25X1C

Approved For Release 1999/09/09 : CIA-RDP78-05867A000100220009-6

CIA PHOTO NO. 102022		E-1325		24 SEPT 53	
AREA TAMS NO. 32Z	COUNTRY BELGIAN CONGO	PROVINCE ELISABETHVILLE	PLACE ELISABETHVILLE		
GEOGRAPHIC COORDINATES 11:40S 27:34E			MAP REFERENCE C-FILE		
TITLE LUBUMBASHI PLANT OF UNION MINIERE DU HAUT KATANGA. COPPER SMELTER.					
25X1C					
DATE OF PICTURE 1953		SOURCE OF PICTURE [REDACTED]			
CLASSIFICATION R					
CAPTION Approved For Release 1999/09/09 : CIA-RDP78-05867A000100220009-6					

Approved For Release 1999/09/09 : CIA-RDP78-05867A000100220009-6

CIA PHOTO ACCESSION NO. 102029 LOT NO. 6-4323

AREA (AMS NO.) 352 COUNTRY BELGIAN CONGO PROVINCE ELISABETHVILLE PLACE ELISABETHVILLE

GEOGRAPHIC COORDINATES 11:40 S 27:34 E MAP REFERENCE C-FILE

TITLE LUBUMBASHI PLANT OF UNION MINIERE DU HAUT KATANGA COPPER SMELTER.

25X1C

DATE OF PICTURE 1953 SOURCE OF PICTURE [REDACTED]

CLASSIFICATION R

CAPTIONED BY Approved For Release 1999/09/09 : CIA-RDP78-05867A000100220009-6

FORM NO. 60-53 SEP 1948

CAPTION REPORT

Approved For Release 1999/09/09 : CIA-RDP78-05867A000100220009-6

CIA PHOTO ACCESSION NO. 102024 OF NO. 102024

AREA (AMS NO.) 352 COUNTRY BELGIAN CONGO PROVINCE ELISABETHVILLE PLACE ELISABETHVILLE

GEOGRAPHIC COORDINATES 11:40 S 27:34 E MAP REFERENCE C-FILE

TITLE LUBUMBUSHI PLANT OF UNION MINIERE DU HOUT MATANGA. COPPER SMELTER.

25X1C

DATE OF PICTURE 1953 SOURCE OF PICTURE [REDACTED]

CLASSIFICATION R

CAPTIONED BY Approved For Release 1999/09/09 : CIA-RDP78-05867A000100220009-6 VERIFIED BY

Approved For Release 1999/09/09 : CIA-RDP78-05867A000100220009-6

CIA PHOTO ACCESSION NO. 102025 LOT NO. DATE

AREA (AMS NO.) 322 COUNTRY BELGIAN CONGO PROVINCE ELISABETHVILLE PLACE ELISABETHVILLE

GEOGRAPHIC COORDINATES 11:40 S 27:34 E MAP REFERENCE C-FILE

TITLE LUBUMBASHI PLANT OF UNION MINIERE DU HAUT KATANGA.


COPPER SMELTER.

25X1C

DATE OF PICTURE 1953 SOURCE OF PICTURE

CLASSIFICATION R CAPTIONED BY Approved For Release 1999/09/09 : CIA-RDP78-05867A000100220009-6

Approved For Release 1999/09/09 : CIA-RDP78-05867A000100220009-6

CIA (PHOTO) ACCESSION NO. 102026		DOI NO.	
Approved For Release 1999/09/09 : CIA-RDP78-05867A000100220009-6			
AREA (AMS NO.) 352	COUNTRY BELGIAN CONGO	PROVINCE ELISABETHVILLE	PLACE ELISABETHVILLE
GEOGRAPHIC COORDINATES 11:40S 27:34E		MAP REFERENCE C-FILE	
TITLE LUBUMBASHI PLANT OF UNION MINIERE DU HAUT KATANGA. COPPER SMELTER.			
25X1C			
DATE OF PICTURE 1963	SOURCE OF PICTURE 		
CLASSIFICATION R			
CAPTIONED BY Approved For Release 1999/09/09		VERIFIED BY CIA-RDP78-05867A000100220009-6	
FORM NO. 60-53 SEP 1948			
CAPTION REPORT			

Approved For Release 1999/09/09 : CIA-RDP78-05867A000100220009-6

CIA (PHOTO ACQUISITION) NUMBER 102027

AREA (AMS NO.) 35Z COUNTRY BELGIAN CONGO PROVINCE ENSABETHVILLE PLACE ENSABETHVILLE

GEOGRAPHIC COORDINATES 11:40S 27:34E MAP REFERENCE C-FILE

TITLE KUBAMBASHI PLANT OF UNION MINIERE DU HAUT KATANGA. COPPER SMELTER.

25X1C

DATE OF PICTURE 1953 SOURCE OF PICTURE [REDACTED]

CLASSIFICATION R

CAPTIONED BY Approved For Release 1999/09/09 : CIA-RDP78-05867A000100220009-6

CIA (PHOTO) ACCESSION NO. 102029		LOT NO. 1-1328		Approved For Release 1999/09/09 : CIA-RDP78-05867A000100220009-6	
AREA (AMS NO.) 352	COUNTRY BELGIUM CONGO	PROVINCE ELISABETHVILLE	PLACE ELISABETHVILLE		
GEOGRAPHIC COORDINATES 11:40 S 27:34 E		MAP REFERENCE C. F. 110			
TITLE LUBUMBASHI PLANT OF UNION MINIERE DU HAUT KATANGA. COPPER SMELTER.					
25X1C					
DATE OF PICTURE 1953	SOURCE OF PICTURE [REDACTED]				
CLASSIFICATION R					
CAPTIONED BY [REDACTED]			VERIFIED BY [REDACTED]		
Approved For Release 1999/09/09 : CIA-RDP78-05867A000100220009-6					
FORM NO. 60-53 SEP 1948		CAPTION REPORT			

CIA (PHOTO) Approved For Release 1999/09/09 : CIA-RDP78-05867A000100220009-6
102030

AREA (AMS NO.) 622 COUNTRY BELGIAN CONGO PROVINCE RUANDA URUNDI PLACE USUMBURA
GEOGRAPHIC COORDINATES 03:23 S 29:21 E MAP REFERENCE C-FILE

TITLE POP A TOWARD NORTHERN END OF LAKE TANGANYIKA, DIRECTION WEST.

25X1C

DATE OF PICTURE 1963 SOURCE OF PICTURE [REDACTED]

CLASSIFICATION R

CAPTIONED BY Approved For Release 1999/09/09 : CIA-RDP78-05867A000100220009-6

Approved For Release 1999/09/09 : CIA-RDP78-05867A000100220009-6

CIA (PHOTO ACCESSION NO.) 102033 LOT NO. DATE 2 SEP 53

AREA (AMS NO.) 222 COUNTRY BELGIAN CONGO PROVINCE COETERMANVILLE PLACE ~~VILLE~~ KATANA

GEOGRAPHIC COORDINATES 02:14S 28:51E MAP REFERENCE 1015

TITLE TOWARD LAKE KIVU, DIRECTION EAST.

25X1C

DATE OF PICTURE 1953 SOURCE OF PICTURE [REDACTED]

CLASSIFICATION R CAPTIONED BY Approved For Release 1999/09/09 : CIA-RDP78-05867A000100220009-6

FORM NO. 60-53 SEP 1948 CAPTION REPORT

Approved For Release 1999/09/09 : CIA-RDP78-05867A000100220009-6

CIA PHOTO ACCESSION NO. 102034 OF NO. 305 CASE NO. 100220009-6

AREA (AMS NO.) 222 COUNTRY BELGIAN CONGO PROVINCE COTERIVANVILLE PLACE ~~ETIENNE~~ KATANA

GEOGRAPHIC COORDINATES 02:14S 28:51E MAP REFERENCE NIS

TITLE HOME OF DIRECTOR OF INSTITUT POUR LA RECHERCHE SCIENTIFIQUE (AU CONGO BELGE) DE L'AFRIQUE CENTRALE.

25X1C

DATE OF PICTURE 1953 SOURCE OF PICTURE [REDACTED]

CLASSIFICATION R [REDACTED]

CAPTIONED BY Approved For Release 1999/09/09 : CIA-RDP78-05867A000100220009-6

Approved For Release 1999/09/09 : CIA-RDP78-05867A000100220009-6

CIA PHOTO ACCESSION NO. 102035

AREA (AMS NO.) 222 COUNTRY BELGIAN CONGO PROVINCE COTERMANSVILLE PLACE ~~ETNA~~ KETONA

GEOGRAPHIC COORDINATES 02:14 S 28:51 E MAP REFERENCE NIS

TITLE HOME OF DIRECTOR OF INSTITUTE POUR LA RECHERCHE SCIENTIFIQUE

~~IN~~ CONGO BELGEE LAKE NIYU IN BACKGROUND.

DE L'AFRIQUE CENTRALE.

25X1C

DATE OF PICTURE 1953 SOURCE OF PICTURE [REDACTED]

CLASSIFICATION R

CAPTIONED BY Approved For Release 1999/09/09 : CIA-RDP78-05867A000100220009-6

Approved For Release 1999/09/09 : CIA-RDP78-05867A000100220009-6

CIA PHOTO ACCESSION NO. 102038 LOT NO. 22 EAST 13

AREA (AMS NO.) 22 Z COUNTRY BELGIUM CONGO PROVINCE OSTERMANSVILLE PLACE ~~NYLON~~ NATANA

GEOGRAPHIC COORDINATES 02:14 S 28:51 E MAP REFERENCE NIS

TITLE BUILDINGS OF INSTITUT POUR RECHERCHE SCIENTIFIQUE DE CONGO BELGE IN CENTER BACKGROUND. L'AFRIQUE CENTRALE

25X1C

DATE OF PICTURE 1963 SOURCE OF PICTURE [REDACTED]

CLASSIFICATION C

CAPTIONED BY Approved For Release 1999/09/09 : CIA-RDP78-05867A000100220009-6

FORM NO. 60-53 SEP 1948

CAPTION REPORT

Approved For Release 1999/09/09 : CIA-RDP78-05867A000100220009-6

CIA PHOTO ACCESSION NO. 102039
LOT NO. E-1325

AREA (AMS NO.) 22Z
COUNTRY BELGIAN CONGO
PROVINCE COSTERMANSVILLE
PLACE COSTERMANSVILLE (W)

GEOGRAPHIC COORDINATES 02:30 S 28:54 E
MAP REFERENCE C-FILE

TITLE TERRACED HILLS FROM ROAD THROUGH RULIZI VALLEY

25X1C

DATE OF PICTURE 1963
SOURCE OF PICTURE [REDACTED]

CLASSIFICATION R

CAPTIONED BY Approved For Release 1999/09/09 : CIA-RDP78-05867A000100220009-6

Approved For Release 1999/09/09 : CIA-RDP78-05867A000100220009-6

CIA PHOTO ACCESSION NO. 102040

AREA (AMS NO.) 222 COUNTRY BELGIAN CONGO PROVINCE COTERMANSVILLE PLACE COTERMANSVILLE

GEOGRAPHIC COORDINATES 02:30 S 28:54 E MAP REFERENCE C-FILE

TITLE TRAFFIC GUARD POST ON ROAD TO LAKE TANGANYIKA.


Empty rows for additional information.

DATE OF PICTURE 1963 SOURCE OF PICTURE 25X1C


CLASSIFICATION R

CAPTIONED BY Approved For Release 1999/09/09 : CIA-RDP78-05867A000100220009-6

Approved For Release 1999/09/09 : CIA-RDP78-05867A000100220009-6

CIA (PHOTO) ACCESSION NO. 102041		LOT NO. 1358		Approved For Release 1999/09/09 : CIA-RDP78-05867A000100220009-6	
ARFA (AMS NO.) 22Z	COUNTRY BELGIAN CONGO	PROVINCE KOSTERMAINSVILLE	PLACE RUZIZI RIVER		
GEOGRAPHIC COORDINATES 03:16 S 29:14 E		MAP REFERENCE C-FILE			
TITLE RIVER BETWEEN LAKE KIVU AND LAKE TANGANYIKA. CONNECTING					
25X1C					
DATE OF PICTURE 1953	SOURCE OF PICTURE 				
CLASSIFICATION R					
CAPTIONED BY		Approved For Release 1999/09/09 : CIA-RDP78-05867A000100220009-6			
FORM NO. 40-53 SEP 1948		CAPTION REPORT			

Approved For Release 1999/09/09 : CIA-RDP78-05867A000100220009-6


CIA PHOTO REFERENCE NO. 102043		E-1325		APPROVED BY	
AREA (AMS NO.) 222	COUNTRY BELGIAN CONGO	PROVINCE COSTERMAUSILLE	PLACE		
GEOGRAPHIC COORDINATES		MAP REFERENCE			
TITLE LOWER Ruzizi VALLEY. DIRECTION EAST TOWARD MOUNTAINS IN Ruanda Urundi.					
25X1C					
DATE OF PICTURE 1953	SOURCE OF PICTURE 				
CLASSIFICATION P					
CAPTION		APPROVED BY			
FORM NO. 60-53 SEP 1948		APPROVED FOR RELEASE 1999/09/09 : CIA-RDP78-05867A000100220009-6			


CAPTION REPORT

Approved For Release 1999/09/09 : CIA-RDP78-05867A000100220009-6

CIA PHOTO ID		102044		E-1225		Approved For Release 1999/09/09 : CIA-RDP78-05867A000100220009-6	
AREA (AMS NO.)	62Z	COUNTRY	BELGIUM CONGO	PROVINCE	KILIMA	PLACE	USUMBURA
GEOGRAPHIC COORDINATES			03:23S 29:21E		MAP REFERENCE		
			C-FILE				
TITLE							
DIRECTION EAST. PART 1 OF 3 PART PANORAMA. SEE							
DIA 102045-102046.							
25X1C							
DATE OF PICTURE		SOURCE OF PICTURE					
1963		[REDACTED]					
CLASSIFICATION							
[REDACTED]							
CAPTION		Approved For Release 1999/09/09 : CIA-RDP78-05867A000100220009-6					
FORM NO. 60-53 SEP 1948							
CAPTION REPORT							

Approved For Release 1999/09/09 : CIA-RDP78-05867A000100220009-6

CIA PHOTO REFERENCE NO. 102046		DATE 1-15-53		FILE NO. 102044-102045	
AREA TAMS NO. 1 62Z	COUNTRY BELGIAN CONGO	PROVINCE RUANDA URUNDI	PLACE USUMBURA		
GEOGRAPHIC COORDINATES 03:23S 29:21E		MAP REFERENCE C-FILE			
TITLE DIRECTION EAST. PART 3 OF 3 PART PANORAMA.					
SEE CIA 102044-102045.					
25X1C					
DATE OF PICTURE 1953		SOURCE OF PICTURE 			
CLASSIFICATION B					
CAPTION		VERIFIED BY			
Approved For Release 1999/09/09 : CIA-RDP78-05867A000100220009-6					
CAPTION REPORT					
FORM NO. 60-53 SEP 1948					

CIA (PHOTO ACCESSION NO.) 102048		LOT NO.	DATE 25 Sep 53
AREA (AMS NO.) 370		COUNTRY BRITISH EAST AFRICA	PROVINCE TANGANYIKA
GEOGRAPHIC COORDINATES 03:05 S 37:21 E		MAP REFERENCE C-FILE	
TITLE ROAD THROUGH VALLEY.			
25X1C			
DATE OF PICTURE 1953	SOURCE OF PICTURE 		
CLASSIFICATION R			
CAPTIONED BY S. L.		VERIFIED BY	
FORM NO. 1 SEP 1948 40-53			

Approved For Release 1999/09/09 : CIA-RDP78-05867A000100220009-6


Approved For Release 1999/09/09 : CIA-RDP78-05867A000100220009-6

CAPTION REPORT

CIA PHOTO ACCESSION NO. 1		LOT NO.	DATE
Approved For Release 1999/09/09 - CIA-RDP78-05867A000100220009-6		370	25 Sept 53
AREA (AMS NO.)	COUNTRY	TANGANYIKA	Mount Kilimanjaro
GEOGRAPHIC COORDINATES	MAP REFERENCE	03:055 37:21E	C-FILE
TITLE VALLEY BELOW MOUNTAIN.			
25X1C			
DATE OF PICTURE	SOURCE OF PICTURE	[REDACTED]	
1953			
CLASSIFICATION R			
CAPTIONED BY		VERIFIED BY	
Approved For Release 1999/09/09 - CIA-RDP78-05867A000100220009-6		[REDACTED]	
FORM NO. 60-53 SEP 1948			
CAPTION REPORT			

CIA (PHOTO ACCESSION NO.)		LOT NO.	DATE
170		F 1328	25 Sept 53
Approved For Release 1999/09/09 : CIA-RDP78-05867A000100220009-6			
AREA (AMS NO.)	COUNTRY	PROVINCE	
170	BRITISH EAST AFRICA	UGANDA	VINJA
GEOGRAPHIC COORDINATES		MAP REFERENCE	
00:25N 33:12E		C-FILE	
TITLE			
OWEN FALLS POWER PROJECT. PART 1 OF 3 PART			
PANORAMA. SEE CIA 102055-102056.			
25X1C			
DATE OF PICTURE	SOURCE OF PICTURE		
1953	[REDACTED]		
CLASSIFICATION			
R			
CAPTIONED BY		VERIFIED BY	
E.J.			
Approved For Release 1999/09/09 : CIA-RDP78-05867A000100220009-6			
CAPTION REPORT			
FORM NO. 60-53 SEP 1948			

CIA (PHOTO ACCESSION NO.)		LOT NO.	DATE
Approved For Release 1999/09/09 - CIA-RDP78-05867A000100220009-6		F 376	6 Oct 1953
AREA (AMS NO.)	COUNTRY	PROVINCE	
170	BRITISH EAST AFRICA	UGANDA	SINJA
GEOGRAPHIC COORDINATES		MAP REFERENCE	
00:25 N 33:12 E		C-FILE	
TITLE			
OWEN FALLS POWER PROJECT. PART 2 OF 2 PART			
PANORAMA. SEE CIA 102054-102056.			
25X1C			
DATE OF PICTURE	SOURCE OF PICTURE		
1953	[REDACTED]		
CLASSIFICATION			
R			
CAPTIONED BY		VERIFIED BY	
[REDACTED]		[REDACTED]	
Approved For Release 1999/09/09 - CIA-RDP78-05867A000100220009-6			
FORM NO. SEP 1948 60-53			
CAPTION REPORT			

CIA PHOTO ACCESSION NO. 1 102055		LOT NO. F	DATE 2 Oct '53
Approved For Release 1999/09/09 : CIA-RDP78-05867A000100220009-6			
AREA (AMS NO.) 170	COUNTRY BRITISH EAST AFRICA	PROVINCE UGANDA	MAP REFERENCE SINJA
GEOGRAPHIC COORDINATES 00:25N 33:12E		C-FILE	
TITLE OWEN FALLS POWER PROJECT. PART 3 OF 3 PART PROGRAM. SEE CIA 102054 - 102055.			
DATE OF PICTURE 1953		SOURCE OF PICTURE 25X1C 	
CLASSIFICATION R			
CAPTIONED BY Approved For Release 1999/09/09 : CIA-RDP78-05867A000100220009-6		VERIFIED BY	
FORM NO. 60-53 SEP 1948			
CAPTION REPORT			

102057

LOT NO.

E-1325

DATE

AREA (AMS NO.)

COUNTRY

WEST AFRICA

UGANDA

PLACE

SINSA

GEOGRAPHIC COORDINATES

00:25N 33:12E

MAP REFERENCE

C-FILE

TITLE

OWEN FALLS POWER PROJECT.

DATE OF PICTURE

1953

SOURCE OF PICTURE

25X1C

CLASSIFICATION

R

CAPTIONED BY

East.

VERIFIED BY

FORM NO. 60-53
SEP 1948

Approved For Release 1999/09/00 : CIA-RDP78-05867A000100220009-6

CIA-1 PHOTO-ACCESSION-NO.:		LOT NO.	DATE
102064			
Approved For Release 1999/09/09 : CIA-RDP78-05867A000100220009-6			
AREA (LAND)	AREA (SEA)	COUNTRY	LOCALITY
370	BRITISH EAST AFRICA	KENYA	MOUNT KENYA
GEOGRAPHIC COORDINATES		MAP REFERENCE	
00:05 S 37:30 E		C-FILE	
TITLE			
25X1C			
DATE OF PICTURE	SOURCE OF PHOTO		
1952	[REDACTED]		
CLASSIFICATION			
R			
CAPTIONED BY		VERIFIED BY	
[Signature]			
FORM NO. 1 SEP 1948			
Approved For Release 1999/09/09 : CIA-RDP78-05867A000100220009-6			
CAPTION REPORT			

CIA (PHOTO ACCESSION NO.) 102065		LOT NO. F-1325	DATE 31 OCT 1963
AREA (A) <i>270</i>		PROVINCE BRITISH EAST AFRICA	PLACE KENYA
GEOGRAPHIC COORDINATES 00:05 S 37:30 E		MAP REFERENCE E-FIVE	
TITLE			
DATE OF PICTURE 1963		SOURCE OF PICTURE 25X1C	
CLASSIFICATION R			
CAPTIONED BY <i>cat.</i>		VERIFIED BY	
FORM NO. 10 SEP 1946			

Approved For Release 1999/09/09 : CIA-RDP78-05867A000100220009-6

Approved For Release 1999/09/09 : CIA-RDP78-05867A000100220009-6

CAPTION REPORT

Approved For Release 1999/09/09 : CIA-RDP78-05867A000100220009-6

CIA PHOTO ACCESSION NO. 102066

AREA (AMS NO.) 370 COUNTRY BRITISH EAST AFRICA PROVINCE TANGANYIKA PLACE KAR-ES-SALAAM

GEOGRAPHIC COORDINATES 06:50S 39:17E MAP REFERENCE C-FILE

TITLE HARBOR AREA. SMALL PIERS.

25X1C

DATE OF PICTURE 1953 SOURCE OF PICTURE [REDACTED]

CLASSIFICATION R

CAPTIONED BY Approved For Release 1999/09/09 : CIA-RDP78-05867A000100220009-6

Approved For Release 1999/09/09 : CIA-RDP78-05867A000100220009-6

CIA PHOTO NO. 102068		APPROVED FOR RELEASE 1999/09/09 : CIA-RDP78-05867A000100220009-6	
AREA (AMS NO.) 470	COUNTRY BRITISH EAST AFRICA	PROVINCE ZANZIBAR	PLACE ZANZIBAR
GEOGRAPHIC COORDINATES 06:10S 39:14E		MAP REFERENCE O-FILE	
TITLE SEA FRONT BUILDINGS			
DATE OF PICTURE 1953	SOURCE OF PICTURE 25X1C		
CLASSIFICATION R			
CAPTION		APPROVED FOR RELEASE 1999/09/09 : CIA-RDP78-05867A000100220009-6	
FORM NO. 60-53 SEP 1948			
CAPTION REPORT			

Approved For Release 1999/09/09 : CIA-RDP78-05867A000100220009-6

CIA PHOTO ACCESSION NO. 1 102069		LOT NO.		Approved For Release 1999/09/09 : CIA-RDP78-05867A000100220009-6	
AREA (AMS NO.) A70	COUNTRY BRITISH EAST AFRICA	PROVINCE ZANZIBAR	PLACE ZANZIBAR		
GEOGRAPHIC COORDINATES 06:10S 39:14E		MAP REFERENCE O-FILE			
TITLE NEAR FORT.					
DATE OF PICTURE 1953		SOURCE OF PICTURE 25X1C			
CLASSIFICATION R					
CAPTIONED BY Approved For Release 1999/09/09 : CIA-RDP78-05867A000100220009-6					
FORM NO. 60-53 SEP 1948		CAPTION REPORT			

Approved For Release 1999/09/09 : CIA-RDP78-05867A000100220009-6

CIA PHOTO REFERENCE NO. 102070

AREA (AMS NO.) 470 COUNTRY BRITISH EAST AFRICA PROVINCE ZANZIBAR PLACE ZANZIBAR

GEOGRAPHIC COORDINATES 06:10 S 39:14 E MAP REFERENCE C-FILE

TITLE PORT AREA.

[Empty rows for additional information]

25X1C

DATE OF PICTURE 1953 SOURCE OF PICTURE [Redacted]

CLASSIFICATION R

CAPTIONED BY Approved For Release 1999/09/09 : CIA-RDP78-05867A000100220009-6

Y6

Approved For Release 1999/09/09 : CIA-RDP78-05867A000100220009-6

Approved For Release 1999/09/09 : CIA-RDP78-05867A000100220009-6

Approved For Release 1999/09/09 : CIA-RDP78-05867A000100220009-6

CIA (PHOTO ACCESSION NO.) 102072 LOT NO. 102072

AREA (AMS NO.) 470 COUNTRY BRITISH EAST AFRICA PROVINCE ZANZIBAR PLACE ZANZIBAR

GEOGRAPHIC COORDINATES 06:10S 39:14E MAP REFERENCE C-FILE

TITLE COCONUTS FOR HUSKING AND DEHUSKING. SHELLS FOR DRYING COPRA.

25X1C

DATE OF PICTURE 1953 SOURCE OF PICTURE [REDACTED]

CLASSIFICATION R

Approved For Release 1999/09/09 : CIA-RDP78-05867A000100220009-6

Approved For Release 1999/09/09 : CIA-RDP78-05867A000100220009-6

CIA (PHOTO ACCESSION NO.) 102073		LOT NO.		APPROVED FOR RELEASE 1999/09/09 : CIA-RDP78-05867A000100220009-6	
AREA (AMS NO.) 470	COUNTRY BRITISH EAST AFRICA	POST OFFICE ZANZIBAR		PLACE ZANZIBAR	
GEOGRAPHIC COORDINATES 05:10 S 39:14 E			MAP REFERENCE B-FILE		
TITLE AUTO SALES SERVICE BUILDING					
DATE OF PICTURE 1963		SOURCE OF PICTURE 25X1C			
CLASSIFICATION E					
CAPTIONED BY Approved For Release 1999/09/09 : CIA-RDP78-05867A000100220009-6			VERIFIED BY		
FORM NO. 40-53 SEP 1948					
CAPTION REPORT					

Approved For Release 1999/09/09 : CIA-RDP78-05867A000100220009-6

CIA PHOTO REFERENCE NO. 102074

AREA (AMS NO.) 370 COUNTRY BRITISH EAST AFRICA PROVINCE UGANDA/UKA PLACE KAMPALA

GEOGRAPHIC COORDINATES 04:52S 32:14E MAP REFERENCE TIMES GAZ.

TITLE ISKORUBA MTS. IN BACKGROUND.

25X1C

DATE OF PICTURE 1957 SOURCE OF PICTURE [REDACTED]

CLASSIFICATION R

Approved For Release 1999/09/09 : CIA-RDP78-05867A000100220009-6

Approved For Release 1999/09/09 : CIA-RDP78-05867A000100220009-6

CIA PHOTO ACCESSION NO. 1 112073	LOT NO. 2-1325	APPROVED BY 24 SEP 53
-------------------------------------	----------------	-----------------------

AREA (AMS NO.) 370	COUNTRY BRITISH EAST AFRICA	PROVINCE TANZANIA	PLACE LAOCHI
--------------------	-----------------------------	-------------------	--------------

GEOGRAPHIC COORDINATES 03:20S 37:22E	MAP REFERENCE C-FILE
--------------------------------------	----------------------

TITLE KILIMANJARO NATIVE COOPERATIVE UNION BUILDING DINING ROOM.
--

DATE OF PICTURE 1953	SOURCE OF PICTURE 25X1C
----------------------	-------------------------

CLASSIFICATION R	
------------------	--

CAPTIONED BY	VERIFIED BY
--------------	-------------

Approved For Release 1999/09/09 : CIA-RDP78-05867A000100220009-6

FORM NO. 60-53
SEP 1948

CAPTION REPORT

Approved For Release 1999/09/09 : CIA-RDP78-05867A000100220009-6

CIA PHOTO NUMBER 102076

AREA (AMS NO.) 370 COUNTRY BRITISH EAST AFRICA PROVINCE TANGANYIKA PLACE

GEOGRAPHIC COORDINATES 02:20S 37:22E MAP REFERENCE

TITLE FROM COOPERATIVE UNION BUILDING TOWARD MOUNT-

DINS.

[Empty lines for additional title information]

DATE OF PICTURE SOURCE OF PICTURE 25X1C

1953 [Redacted]

CLASSIFICATION R

CAPTIONED BY APPROVED FOR RELEASE 1999/09/09 : CIA-RDP78-05867A000100220009-6

FORM NO. 60-53 SEP 1948 CAPTION REPORT

Approved For Release 1999/09/09 : CIA-RDP78-05867A000100220009-6

CIA ID: 102077

AREA (AMS NO.): 370 COUNTRY: BRITISH EAST AFRICA PROVINCE: UGANDA PLACE: MASHI

GEOGRAPHIC COORDINATES: 03:20 S 31:22 E MAP REFERENCE: 1-F-10

TITLE: KILIMANTARO NATIVE COOPERATIVE MILITARY HEADQUARTERS

25X1C

DATE OF PICTURE: 1953 SOURCE OF PICTURE: [REDACTED]

CLASSIFICATION: R

CAPTIONED BY: Approved For Release 1999/09/09 : CIA-RDP78-05867A000100220009-6

FORM NO. 60-53 SEP 1948 CAPTION REPORT

Approved For Release 1999/09/09 : CIA-RDP78-05867A000100220009-6

102078

AREA (AMS NO.) 370 COUNTRY BRITISH EAST AFRICA PROVINCE TANZANIA PLACE Kilimanjaro

GEOGRAPHIC COORDINATES 03:05S 37:21E MAP REFERENCE FILE

TITLE CHAGGA HOUSE

25X1C

DATE OF PICTURE 1953 SOURCE OF PICTURE [REDACTED]

CLASSIFICATION R

Approved For Release 1999/09/09 : CIA-RDP78-05867A000100220009-6

Approved For Release 1999/09/09 : CIA-RDP78-05867A000100220009-6

102079

AREA (AMS NO.) 370 COUNTRY BRITISH EAST AFRICA PROVINCE TANGANYIKA PLACE MOUNT KILIMANJARO

GEOGRAPHIC COORDINATES 03:05S 37:21E MAP REFERENCE C-FILE

TITLE URU WEST COOPERATIVE SOCIETY HEADQUARTERS. MEMBER OF KILIMANJARO NATIVE COOPERATIVE UNION.

25X1C

DATE OF PICTURE 1953 SOURCE OF PICTURE [REDACTED]

CLASSIFICATION R2

CAPTIONED BY Approved For Release 1999/09/09 : CIA-RDP78-05867A000100220009-6

Approved For Release 1999/09/09 : CIA-RDP78-05867A000100220009-6

CIA PHOTO ACCESSION NO. 102083 LOT NO. DATE 25 SEP 1953 C

AREA (AMS NO.) 40 COUNTRY ETHIOPIA PROVINCE ADDIS ABABA (NR)

GEOGRAPHIC COORDINATES 09:02N 38:42E MAP REFERENCE C-FILE

TITLE COUNTRYSIDE NW OF CITY. NATIVE HOUSE.

25X1C

DATE OF PICTURE 1953 SOURCE OF PICTURE [REDACTED]


CLASSIFICATION R

CAPTIONED BY VERIFIED BY Approved For Release 1999/09/09 : CIA-RDP78-05867A000100220009-6

Approved For Release 1999/09/09 : CIA-RDP78-05867A000100220009-6

CIA (PHOTO ACCESSION NO.)	LOT NO.	DATE
AREA (AMS NO.)	COUNTRY	PROVINCE
40	ETHIOPIA	ADDIS ABABA (UR)
GEOGRAPHIC COORDINATES		MAP REFERENCE
09:02N 38:42E		C-FILE
TITLE		
COUNTRYSIDE NN OF CITY. NATIVE VILLAGE.		
DATE OF PICTURE	SOURCE OF PICTURE	
1953	25X1C	
CLASSIFICATION		
R		
CAPTIONED BY		VERIFIED BY
Approved For Release 1999/09/09 : CIA-RDP78-05867A000100220009-6		
FORM NO. 60-53 SEP 1948		
CAPTION REPORT		

Approved For Release 1999/09/09 : CIA-RDP78-05867A000100220009-6

CIA (PHOTO ACCESSION NO.)		LOT NO.		DATE	
102086					
AREA (ALSO IND. I)		COUNTRY		PROVINCE	
40		ETHIOPIA		DABRA MARKOS (NR)	
GEOGRAPHIC COORDINATES			MAP REFERENCE		
10:21 N 37:44 E			E-FIRE MIS		
TITLE					
TERRAIN BETWEEN ADDIS ABABA AND DABRA MARKOS.					
DATE OF PICTURE		SOURCE OF PICTURE		25X1C	
1963					
CLASSIFICATION					
R					
CAPTIONED BY			VERIFIED BY		
E.H.					
FORM NO. 1055 SEP 1946		Approved For Release 1999/09/09 : CIA-RDP78-05867A000100220009-6		CAPTION REPORT	

Approved For Release 1999/09/09 : CIA-RDP78-05867A000100220009-6

CIA (PHOTO ACCESSION NO.)		LOT NO.		DATE	
40		ETHIOPIA		LAHEKDAR-SIYORGIS (NR)	
GEOGRAPHIC COORDINATES			MAP REFERENCE		
11:37N 37:24E			C-FILE		
TITLE					
MOUNTAINS COUNTRYSIDE BETWEEN DABA KIRKAS AND LAHEKDAR-SIYORGIS.					
25X1C					
DATE OF PICTURE		SOURCE OF PICTURE			
1953		[REDACTED]			
CLASSIFICATION					
R					
CAPTIONED BY			VERIFIED BY		
[REDACTED]			[REDACTED]		
Approved For Release 1999/09/09 : CIA-RDP78-05867A000100220009-6					
FORM NO. 60-53 SEP 1948					
CAPTION REPORT					

CIA (PHOTO ACCESSION NO.)		LOT NO.	DATE
Approved For Release 1999/09/09 - CIA-RDP78-05867A000100220009-6			
AREA (AMS NO.)	COUNTRY	PROVINCE	
40	ETHIOPIA	GONDAR (NR)	
GEOGRAPHIC COORDINATES		MAP REFERENCE	
12:34N 37:36E		C-FILE	
TITLE			
MOUNTAINS BETWEEN GONDAR AND LIGEND.			
DATE OF PICTURE		SOURCE OF PICTURE	
1953		25X1C	
CLASSIFICATION			
R			
CAPTIONED BY		VERIFIED BY	
Approved For Release 1999/09/09 - CIA-RDP78-05867A000100220009-6			
FORM NO. 80-53 SEP 1948			
CAPTION REPORT			

CIA (PHOTO ACCESSION NO.)		LOF NO.		DATE	
102093		E-133		30	
Approved For Release 1999/09/09 : CIA-RDP78-05867A000100220009-6					
AREA (AMS NO.)	COUNTRY	MAP REFERENCE		RESULTS (REF)	
	ETHIOPIA			KESULT (REF)	
GEOGRAPHIC COORDINATES		MAP REFERENCE			
14:09N 37:42E					
TITLE					
MOUNTAINS BETWEEN GONDAR AND KESULT.					
DATE OF PICTURE		SOURCE OF PICTURE			
1953		25X1C			
CLASSIFICATION					
R					
CAPTIONED BY			VERIFIED BY		
E.H.					
FORM NO. 60 SEP 1948					
Approved For Release 1999/09/09 : CIA-RDP78-05867A000100220009-6					
CAPTION REPORT					

CIA (PHOTO ACCESSION NO.)		LOT NO.		DATE	
102094		E-1325		6/5/53	
Approved For Release 1999/09/09 : CIA-RDP78-05867A000100220009-6					
AREA (AMS NO.)	PROVINCE			PLACE	
8P	FRENCH MOROCCO			RABAT	
GEOGRAPHIC COORDINATES		MAP REFERENCE			
34:02N 06:50W		C-FILE			
TITLE					
HASSEN TOWER, STREET.					
DATE OF PICTURE		SOURCE OF PICTURE			
1953		25X1C			
CLASSIFICATION					
R					
CAPTIONED BY				VERIFIED BY	
E.H.					
FORM NO. 10-53 SEP 1948					
Approved For Release 1999/09/09 : CIA-RDP78-05867A000100220009-6					
CAPTION REPORT					

CIA PHOTO ACCESSION NO. 1 102095		LOT NO. F-1325	DATE SEP 1953
AREA - I 48 G		PROVINCE FRENCH WEST AFRICA	PLACE IVORY COAST
GEOGRAPHIC COORDINATES 05:16 N 04:02 W		MAP REFERENCE ABIDJAN	
TITLE IVORY COAST TERRITORIAL ASSEMBLY BUILDING UNDER CONSTRUCTION.			
DATE OF PICTURE 1953		SOURCE OF PICTURE 25X1C	
CLASSIFICATION B			
CAPTIONED BY E.L.		VERIFIED BY	
FORM NO. SEP 1948		Approved For Release 1999/09/09 : CIA-RDP78-05867A000100220009-6	
CAPTION REPORT			

486	COUNTRY	E 703	21 SEPT '53
GEOGRAPHIC COORDINATES		WEST AFRICA	PROVINCE
05:16N 04:05W		IVORY Coast	PLACE
TITLE		MAP REFERENCE	ABIDJAN
FROM PARK TOWARD LAGOON AND LOWER PART OF CITY.		C-FILE	
DATE OF PICTURE	25X1C		
1953	SOURCE OF PICTURE		
CLASSIFICATION	[REDACTED]		
CAPTIONED BY	R		
	Etc.		

Approved For Release 1999/09/09 : CIA-RDP78-05867A0001

FORM NO. 1
1948 60-53

Approved For Release 1999/09/09 : CIA-RDP78-05867A000100220009-6

CIA I PHOTO	LOT NO.	DATE
102097	21	Sept 53
AREA (AMS NO.)	COUNTRY	PROVINCE
48G	FRENCH WEST AFRICA	IVORY COAST
GEOGRAPHIC COORDINATES	MAP REFERENCE	
05:16 N 04:02 W	C-FILE	
TITLE		
CORNER OF HARBOR WAREHOUSE AREA.		
25X1C		
DATE OF PICTURE	SOURCE OF PICTURE	
1953	[REDACTED]	
CLASSIFICATION	VERIFIED BY	
R		
Approved For Release 1999/09/09 : CIA-RDP78-05867A000100220009-6		
CAPTION REPORT		
FORM NO. 60-53 SEP 1948		

CIA PHOTO ACCESSION NO. 1

102098

LOT NO.

AREA (AMS NO.)

Approved For Release 1999/09/09 : CIA-RDP78-05867A000100220009-6

DATE

SEP 53

C

GEOGRAPHIC COORDINATES

FRENCH WEST AFRICA

PROVINCE

FRENCH SUDAN

PLACE

BAMAKO

TITLE

12:35N 07:53W

MAP REFERENCE

C-FILE

HILL FROM AIRPORT.

25X1C

DATE OF PICTURE

1953

SOURCE OF PICTURE



CLASSIFICATION

R

CAPTIONED BY

E.g.

VERIFIED BY

FORM NO. SEP 1948 60-53

Approved For Release 1999/09/09 : CIA-RDP78-05867A000100220009-6

CAPTION REPORT

Approved For Release 1999/09/09 : CIA-RDP78-05867A000100220009-6

CIA PHOTO ACCESSION NO. 1		LOT NO.	DATE
58 G		FRENCH WEST AFRICA	FRENCH SUDAN
GEOGRAPHIC COORDINATES		PROVINCE	PLACE
13:43N 06:01W		FRENCH SUDAN	MARKALA
TITLE		MAP REFERENCE	
MACHINE SHOPS, DISPENSARY AT RIGHT.		LMW ND-29	
DATE OF PICTURE		SOURCE OF PICTURE	
1953		[REDACTED]	
CLASSIFICATION		25X1C	
B		[REDACTED]	
CAPTIONED BY		VERIFIED BY	
[REDACTED]		[REDACTED]	
Approved For Release 1999/09/09 : CIA-RDP78-05867A000100220009-6			
FORM NO. 80-53 SEP 1948			
CAPTION REPORT			