

| | | | |
|--|--|-----------------------|------------|
| CIA PHOTO ACCESSION NO. 1 Approved For Release 1999/09/09 : CIA-RDP78-05867A000100220004-1 | | LOT NO. 191508 | DATE 27 53 |
| AREA (AMS NO.) 141L | COUNTRY CHINA | PROVINCE HEILUNGKIANG | PLACE |
| GEOGRAPHIC COORDINATES | | MAP REFERENCE | |
| TITLE CH'A-HA-YANG STATE-OPERATED MECHANIZED FARM. TRACTOR PULLING PLANTERS AND MANURE SPREADERS. | | | |
| # 2 | | | |
| DATE OF PICTURE | SOURCE OF PICTURE TA KUNG PAO, HONG KONG, 6 MAY, 1953 | | |
| CLASSIFICATION SECRET | 25X1C | | |
| CAPTIONED BY Approved For Release 1999/09/09 : CIA-RDP78-05867A000100220004-1 | | VERIFIED BY | |
| FORM NO. 60-53 SEP 1948 | CAPTION REPORT | | |


191504

Approved For Release 1999/09/09 : CIA-RDP78-05867A000100220004-1

| | | | |
|--|---------|-------------------------------------|-----------|
| CIA PHOTO ACCESSION NO. 1 | | LOT NO. | DATE |
| 1414 | | 217 | 26 Oct 53 |
| AREA (AMS NO.) | COUNTRY | PROVINCE | PLACE |
| 1414 | CHINA | HEILUNGKIANG | |
| GEOGRAPHIC COORDINATES | | MAP REFERENCE | |
| | | | |
| TITLE | | | |
| CH'A-HA-YANG STATE-OPERATED MECHANIZED FARM, PLANTER. | | | |
| #3 | | | |
| DATE OF PICTURE | | SOURCE OF PICTURE | |
| | | LA KUNG PAO, HONG KONG, 6 MAY, 1953 | |
| CLASSIFICATION | | 25X1C | |
| CAPTIONED BY | | VERIFIED BY | |
| RSD | | | |
| Approved For Release 1999/09/09 : CIA-RDP78-05867A000100220004-1 | | | |
| FORM NO. 65-53 SEP 1948 | | CAPTION REPORT | |

| | | | |
|---|-------------------------------------|--------------------------|-----------------|
| CIA (PHOTO ACCESSION NO.) Approved For Release 1999/09/09 : CIA-RDP78-05867A000100220004-1 | | LOT NO. | DATE |
| AREA (AMS NO.) 141L | COUNTRY CHINA | PROVINCE HEILUNGKIANG | PLACE ① 1935 |
| GEOGRAPHIC COORDINATES | | MAP REFERENCE | |
| TITLE CH'A-HA-YANG STATE-OPERATED MECHANIZED FARM. TRACTOR. DISK-HARROWS. | | | |
| #4 | | | |
| DATE OF PICTURE | SOURCE OF PICTURE | | |
| | TA KUNG PAO, HONG KONG, 6 MAY, 1953 | | |
| CLASSIFICATION Secret | | | 25X1C |
| CAPTIONED BY | | VERIFIED BY | |
| Approved For Release 1999/09/09 : CIA-RDP78-05867A000100220004-1 | | | |
| FORM NO. 60-53 SEP 1948 | | CAPTION REPORT | |

| | | | | | |
|--|---------|-------------------------------------|---------------|---------|--|
| CIA (PHOTO ACCESSION NO.) | | LOT NO. | | DATE | |
| Approved For Release 1999/09/09 : CIA-RDP78-05867A000100220004-1 | | 1414 | | 28 53 C | |
| AREA (AMS NO.) | COUNTRY | PROVINCE | PLACE | | |
| 1414 | CHINA | HEILUNGKIANG | | | |
| GEOGRAPHIC COORDINATES | | | MAP REFERENCE | | |
| TITLE | | | | | |
| CH'A-HA-YANG STATE-OPERATED MECHANIZED FARM. PLANTERS. | | | | | |
| (# 5) | | | | | |
| DATE OF PICTURE | | SOURCE OF PICTURE | | | |
| | | TA KUNG PAO, HONG KONG, 6 MAY, 1953 | | | |
| CLASSIFICATION | | | | 25X1G | |
| CAPTIONED BY | | VERIFIED BY | | | |
| Approved For Release 1999/09/09 : CIA-RDP78-05867A000100220004-1 | | | | | |
| FORM NO. SEP 1948 60-53 | | | | | |
| CAPTION REPORT | | | | | |

| | | | |
|--|---|--|----------------------------|
| CIA PHOTO ACCESSION NO. 1 Approved For Release 1999/09/09 : CIA-RDP78-05867A000100220004-1 | | LOT NO. 1953 | DATE 20 of 53 |
| AREA (AMS NO.) 5L | COUNTRY THAILAND | PROVINCE | PLACE CHIANG RAI |
| GEOGRAPHIC COORDINATES 19154N 99.50E | | MAP REFERENCE NIS (HUENGRAI) | |
| TITLE INDICATOR AT BEGINNING OF ROAD TO MUANG FANG | | | |
| 25XTC | | | |
| DATE OF PICTURE March, 1953 | SOURCE OF PICTURE  | | |
| CLASSIFICATION Conf | | | |
| CAPTIONED BY 205 | VERIFIED BY | | |
| Approved For Release 1999/09/09 : CIA-RDP78-05867A000100220004-1 | | | |

Approved For Release 1999/09/09 : CIA-RDP78-05867A000100220004-1

| | | | |
|---|----------|----------------|---------|
| CIA (PHOTO ACCESSION NO.) | | LOT NO. | DATE |
| APR 500 | | 2-653 | 22 8 53 |
| AREA (AMS NO.) | COUNTRY | PROVINCE | PLACE |
| 5L | THAILAND | | |
| GEOGRAPHIC COORDINATES | | MAP REFERENCE | |
| TITLE | | | |
| MUANG CHIANG RAI (CHIENGRAI) - MUANG FANG ROAD. NEW CUTTING 5 KMS. EAST OF BAN MAE SUAI. | | | |
| { See Report 530/680/897 } | | | |
| DATE OF PICTURE | | SOURCE | |
| March, 1953 | | [REDACTED] | |
| CLASSIFICATION | | | |
| Conf | | | |
| CAPTIONED BY | | VERIFIED BY | |
| DAS | | | |
| Approved For Release 1999/09/09 : CIA-RDP78-05867A000100220004-1 | | | |
| FORM NO. 60-53 | | CAPTION REPORT | |
| SEP 1948 | | | |

Approved For Release 1999/09/09 : CIA-RDP78-05867A000100220004-1

| | | | |
|--|-------------------|---------------|-----------|
| CIA PHOTO ACCESSION NO. 1 | | LOT NO. | DATE |
| 5L | | THAILAND | CHANG RAI |
| GEOGRAPHIC COORDINATES | | MAP REFERENCE | |
| TITLE MUANG CHIANG RAI (CHIENGRAI) - ^{MUANG} FANG ROAD ABOUT 3 KMS. WEST OF BAN MAE SUAI | | | |
| [See Report 530/600/F97] | | | |
| 25X1C | | | |
| DATE OF PICTURE | SOURCE OF PICTURE | | |
| March, 1953 | [Redacted] | | |
| CLASSIFICATION | [Redacted] | | |
| CAPTIONED BY | VERIFIED BY | | |
| Conf | D.S. | | |
| Approved For Release 1999/09/09 : CIA-RDP78-05867A000100220004-1 | | | |
| FORM NO. 60-53 SEP 1948 | CAPTION REPORT | | |

et 53 C

28

Approved For Release 1999/09/09 : CIA-RDP78-05867A000100220004-1

| | | |
|---------------------------|------------|---------------|
| CIA PHOTO ACCESSION NO. 1 | LOT NO. | DATE |
| APR 52 | 09: 918-03 | 08 53 |
| AREA (AMS NO.) | COUNTRY | PROVINCE |
| 52 | THAILAND | |
| GEOGRAPHIC COORDINATES | | PLACE |
| | | |
| GEOGRAPHIC COORDINATES | | MAP REFERENCE |
| | | |

TITLE
 MUANG CHIANG RAI (CHIENGRAI) - MUANG FANG
 ROAD, KILOMETER POINT 35.
~~ALONG~~ ~~ON~~ ~~MOUNTAIN~~ ~~SIDE~~
 APPROACHING HAIRPIN BEND.

25X1C

| | |
|-----------------|-------------|
| DATE OF PICTURE | SOURCE |
| March, 1953 | [REDACTED] |
| CLASSIFICATION | |
| Conf | |
| CAPTIONED BY | VERIFIED BY |
| | |

Approved For Release 1999/09/09 : CIA-RDP78-05867A000100220004-1

FORM NO. 60-53
SEP 1948

CAPTION REPORT

| | | | |
|--|-------------------|----------------|----------|
| CIA IPHOTO ACCESSION NO. 1 | | LOT NO. | DATE |
| Approved For Release 1999/09/09 : CIA-RDP78-05867A000100220004-1 | | 999/09/09 | 220004-1 |
| AREA (AMS NO.) | COUNTRY | PROVINCE | PLACE |
| 52 | THAILAND | | |
| GEOGRAPHIC COORDINATES | | MAP REFERENCE | |
| TITLE | | | |
| Mueang CHIANG RAI (CHIENGRAI) - MUANG FANG ROAD. DIRECTION WEST, APPROACHING PEAK NEAR ^{Kilometer point 65} | | | |
| 25X1C | | | |
| [REDACTED] | | | |
| 25X1C | | | |
| DATE OF PICTURE | SOURCE OF PICTURE | | |
| March, 1953 | [REDACTED] | | |
| CLASSIFICATION | | | |
| Conf | | | |
| CAPTIONED BY | | VERIFIED BY | |
| Approved For Release 1999/09/09 : CIA-RDP78-05867A000100220004-1 | | | |
| FORM NO. 60-53 SEP 1948 | | CAPTION REPORT | |

| | | | |
|--|------------|----------------|-----------|
| CIA PHOTO ACCESSION NO. 1 | | LOT NO. | DATE |
| Approved For Release 1999/09/09 : CIA-RDP78-05867A000100220004-1 | | | 10/53 (C) |
| AREA (AMS NO.) | COUNTRY | PROVINCE | PLACE |
| 5L | THAILAND | | |
| GEOGRAPHIC COORDINATES | | MAP REFERENCE | |
| TITLE | | | |
| ROAD TO NAWAI, ^{AT} THAILAND - BURMA BORDER, FROM MUANG CHANG RAI (CHIENGRAI) MUANG FANG ROAD | | | |
| | | 25X10 | |
| | | 25X10 | |
| DATE OF PICTURE | SOURCE OF | | |
| March, 1953 | [REDACTED] | | |
| CLASSIFICATION | | | |
| Conf | | | |
| CAPTIONED BY | | VERIFIED BY | |
| Approved For Release 1999/09/09 : CIA-RDP78-05867A000100220004-1 | | | |
| FORM NO. 60-53 SEP 1948 | | CAPTION REPORT | |

| | | | | | |
|--|----------|-------------------|---------------|-----------|--|
| CIA (PHOTO ACCESSION NO.) | | LOT NO. | | DATE | |
| 107513 | | 1999/09/09 | | 27 Oct 53 | |
| Approved For Release 1999/09/09 : CIA-RDP78-05867A000100220004-1 | | | | | |
| AREA (AMS NO.) | COUNTRY | PROVINCE | PLACE | | |
| 5L | THAILAND | | | | |
| GEOGRAPHIC COORDINATES | | | MAP REFERENCE | | |
| TITLE | | | | | |
| ROAD FROM JUNCTION OF MAUNG CHIANG RAI (CHIANGRAI) - MAUNG MUANG FANG ROAD WITH ROAD FROM LAMPANG. | | | | | |
| 25X1C | | | | | |
| 1 | | | | | |
| DATE OF PICTURE | | SOURCE OF PICTURE | | | |
| March, 1953 | | | | | |
| CLASSIFICATION | | | | | |
| Conf | | | | | |
| CAPTIONED BY | | | VERIFIED BY | | |
| Approved For Release 1999/09/09 : CIA-RDP78-05867A000100220004-1 | | | | | |
| FORM NO. 60-53 SEP 1948 | | | | | |
| CAPTION REPORT | | | | | |

Y6

Approved For Release 1999/09/09 : CIA-RDP78-05867A000100220004-1

Next 11 Page(s) In Document Exempt

Approved For Release 1999/09/09 : CIA-RDP78-05867A000100220004-1

CIA PHOTO ACCESSION NO. 1
LOT NO. DATE

101528

LOT NO.

DATE

AREA NAME 122T INDONESIA PROVINCE TARAKAN ISLAND PLACE TARAKAN

Approved For Release 1999/09/09 : CIA-RDP78-05867A000100220004-1

ETA 638 28 Dec 53

✓

GEOGRAPHIC COORDINATES 3.18N 117.38E WAF REFERENCE N15

TITLE CUSTOMS WHARF

25X6

DATE OF PICTURE Jan. 1953



CLASSIFICATION Secret Conf
CAPTIONED BY Des

VERIFIED BY


FORM NO. 6 Approved For Release 1999/09/09 : CIA-RDP78-05867A000100220004-1

SEP 1948

CAPTION REPORT

| | | | | | |
|---|--|------------|---------------|----------------|--|
| CIA (PHOTO ACCESSION NO.) | | LOT NO. | | DATE | |
| 101528 | | | | 1953 | |
| AREA (APPROVED FOR RELEASE 1999/09/09 - CIA-RDP78-05867A000100220004-1) | | COUNTRY | | PROVINCE | |
| 1221 | | INDONESIA | | TARAKAN ISLAND | |
| GEOGRAPHIC COORDINATES | | | MAP REFERENCE | | |
| TITLE | | | | | |
| OILFIELD OF BATAAFSCHE PETROLEUM | | | | | |
| M.A.M. (MAAT) MAATSCHAPPIJ (SHELL) | | | | | |
| 25X6 | | | | | |
| DATE OF PICTURE | | SOURCE | | | |
| Jan 1953 | | [REDACTED] | | | |
| CLASSIFICATION | | | | | |
| [REDACTED] | | | | | |
| CAPTIONED BY: | | | VERIFIED BY: | | |
| JCS | | | [REDACTED] | | |
| FORM NO. 101528 | | | | | |
| Approved For Release 1999/09/09 : CIA-RDP78-05867A000100220004-1 | | | | | |
| SEP 1948 | | | | | |
| CAPTION REPORT | | | | | |

| | | | | |
|---|----------------------|----------------------------|-------|---|
| CIA (PHOTO ACCESSION NO.) Approved For Release 1999/09/09 : CIA-RDP78-05867A000100220004-1 PTI 528 | | LOT NO. | DATE | |
| AREA (AMS NO.) 122T | COUNTRY INDONESIA | PROVINCE TARAKAN ISLAND | PLACE | C |
| GEOGRAPHIC COORDINATES | | MAP REFERENCE | | |
| TITLE VILLAGE HALL AT THE WILLIAM MAAT OILFIELD OF BATAAFSCHE PETROLEUM MAATSCHAPPIJ (SHELL). | | | | |
| 25X6 | | | | |
| DATE OF PICTURE 1952 | SOURCE | | | |
| CLASSIFICATION Conf | | | | |
| CAPTIONED BY Approved For Release 1999/09/09 : CIA-RDP78-05867A000100220004-1 | VERIFIED BY | | | |
| FORM NO. 60-53 SEP 1948 | CAPTION REPORT | | | |

| | | | |
|---|--|----------------------------|-----------|
| CIA (PHOTO ACCESSION NO.) 111520 | | LOT NO. | DATE |
| Approved For Release 1999/09/09 : CIA-RDP78-05867A000100220004-1 | | | 26 Aug 53 |
| AREA (AMS NO.) 122T | COUNTRY INDONESIA | PROVINCE TARAKAN ISLAND | PLACE |
| GEOGRAPHIC COORDINATES | | MAP REFERENCE | |
| TITLE VILLAGE HOUSE AND MOSQUE AT <u>UHAM</u> OILFIELD OF BATAAFSCHE PETROLEUM MAATSCHAPPIJ (SHELL). | | | |
| 25X6 | | | |
| DATE OF PICTURE 1953 | S  | | |
| CLASSIFICATION <i>Not Conf</i> | | | |
| CAPTIONED BY <i>RS</i> | | VERIFIED BY | |
| Approved For Release 1999/09/09 : CIA-RDP78-05867A000100220004-1 | | | |
| FORM NO. 60-53 SEP 1948 | CAPTION REPORT | | |

| | | | |
|--|----------------|----------------|------------|
| CIA (PHOTO ACCESSION NO.) | | LOT NO. | DATE |
| Approved For Release 1999/09/09 : CIA-RDP78-05867A000100220004-1 | | | SEP 55 (X) |
| AREA (AMS NO.) | COUNTRY | PROVINCE | PLACE |
| 122T | INDONESIA | TARAKAN ISLAND | |
| GEOGRAPHIC COORDINATES | | MAP REFERENCE | |
| TITLE | | | |
| REST HOUSE AT OIL FIELD OF | | | |
| BATAAFSCHE PETROLEUM MAATSCHAPPIJ (SHELL) | | | |
| 25X6 | | | |
| DATE OF PICTURE | SOURCE | | |
| 15 Oct 55 | [REDACTED] | | |
| CLASSIFICATION | | | |
| CAPTIONED BY | | VERIFIED BY | |
| [Signature] | | | |
| Approved For Release 1999/09/09 : CIA-RDP78-05867A000100220004-1 | | | |
| FORM NO. 60-53 SEP 1948 | CAPTION REPORT | | |

| | | | |
|---|----------------------|--|--------------------|
| CIA (PHOTO ACCESSION NO.) 101533 | | LOT NO. 1999/09/09 : CIA-RDP78-05867A000100220004-1 | DATE 24 Sept 53 |
| Approved For Release | | (ATTN:PASS) | |
| AREA (AMS NO.) 33T | COUNTRY INDONESIA | PROVINCE JAVA ISLAND | GUNUNG PUNTJAK |
| GEOGRAPHIC COORDINATES 6.125 | #107.00 E | MAP REFERENCE Map Branch | REVA |
| TITLE TJANDJUR - BOGOR (BUI TENZORG) ROAD. | | | |
| DIRECTION SOUTH FROM PUNTJAK RESTAURANT NEAR TOP OF PASS. | | | |
| WEST JAVA PLATEAU, BACKGROUND MAIN ROAD WINDS DOWN FROM RIGHT, THROUGH VILLAGE, CENTER, TO LEVEL BACKGROUND. | | | |
| DATE OF PICTURE 1952 | 25X1C | | |
| CLASSIFICATION Secret Conf | VERIFIED BY | | |
| CAPTIONED BY Approved For Release 1999/09/09 : CIA-RDP78-05867A000100220004-1 | | | |
| FORM NO. 60-53 SEP 1948 | CAPTION REPORT | | |

Approved For Release 1999/09/09 : CIA-RDP78-05867A000100220004-1

| | | |
|--|----------------|----------------------------|
| CIA (PHOTO ACCESSION NO.) | LOT NO. | DATE |
| 101534 | 10687 | 24 Sept 53 |
| AREA (AMS NO.) | COUNTRY | PROVINCE |
| 33T | INDONESIA | JAVA ISLAND GUNUNG PUNTJAK |
| GEOGRAPHIC COORDINATES | MAP REFERENCE | |
| 6.125 107.00 E | Ngr Branch | |
| TITLE | | |
| TJANDJUR - BOGOR (BUITENZORG) ROAD. | | |
| DIRECTION NORTH FROM NEAR TOP OF PASS, | | |
| HIGH POINT ON ROAD. TEA ESTATE, | | |
| FOREGROUND. ROAD, CENTER, WELL- | | |
| TARRED, BANKED, AND GUTTERED. | | |
| DATE OF PICTURE | SOURCE | |
| 1952 | [REDACTED] | |
| CLASSIFICATION | VERIFIED BY | |
| Conf Conf | | |
| CAPTIONED BY | | |
| Approved For Release 1999/09/09 : CIA-RDP78-05867A000100220004-1 | | |
| FORM NO. 60-53 | CAPTION REPORT | |
| SEP 1948 | | |

Approved For Release 1999/09/09 : CIA-RDP78-05867A000100220004-1


| | | | | |
|--|--|-------------------------|----------------|-------------|
| CIA PHOTO ACCESSION NO. 101535 | | LOT NO. 1633 | DATE 26 Aug 53 | PRAPAT (NE) |
| AREA (AMS NO.) 161T | COUNTRY INDONESIA INDONESIA | PROVINCE SUMATRA ISLAND | PLACE | |
| GEOGRAPHIC COORDINATES 2.40N 98.56E | | MAP REFERENCE N15 | | |
| TITLE APPROACHING TOWN FROM SOUTH EAST, LAKE TOBA, PULAU SAMOSIR (ISLAND), LAND IN BACKGROUND. | | | | |
| 25X1C | | | | |
| DATE OF PICTURE 19.52 | SOURCE [REDACTED] | | | |
| CLASSIFICATION Secret Conf | VERIFIED BY | | | |
| CAPTIONED BY Approved For Release 1999/09/09 : CIA-RDP78-05867A000100220004-1 | | | | |
| FORM NO. 60-53 SEP 1948 | CAPTION REPORT | | | |

Q

J

Approved For Release 1999/09/09 : CIA-RDP78-05867A000100220004-1

| | | |
|---|-------------|-------------------------|
| CIA (PHOTO ACCESSION NO.) | LOT NO. | DATE |
| 101536 | 26 | 26 Aug 53 |
| AREA (AMS NO.) | COUNTRY | PROVINCE |
| 1617 | INDONESIA | SUMATRA ISLAND BRASTAGI |
| GEOGRAPHIC COORDINATES | | MAP REFERENCE |
| 3.13N 98.30E | | JIB |
| TITLE | | |
| HILL RESORT TOWN. MARKET STALL IN MAIN SQUARE. TELEPHONE WIRES, BACK- GROUND. | | |
| 25X1C | | |
| DATE OF PICTURE | SOURCE | |
| 1952 | [REDACTED] | |
| CLASSIFICATION | VERIFIED BY | |
| [Signature] | [Signature] | |
| CAPTIONED BY | | |
| Approved For Release 1999/09/09 : CIA-RDP78-05867A000100220004-1 | | |
| CAPTION REPORT | | |
| FORM NO. 60-53 SEP 1948 | [Signature] | |

| | | | |
|--|--|----------------------------|-------------------|
| CIA (PHOTO ACCESSION NO.) 195337 | | LOT NO. 6-16-33 | DATE 26 Aug 53 |
| Approved For Release 1999/09/09 : CIA-RDP78-05867A000100220004-1 | | 195337 | |
| AREA (AMS NO.) 161T | COUNTRY INDONESIA | PROVINCE SUMATRA ISLAND | BADGE (AP) |
| GEOGRAPHIC COORDINATES 2.20N 99.04E | | MAP REFERENCE NIS | |
| TITLE TOP OF SEPULCHRE OF RAJAH AND FAMILY, 3 MILES SOUTHWEST OF TOWN, ABOUT 25 YARDS NORTH OF MAIN ROAD. | | | |
| 25X1C | | | |
| DATE OF PICTURE 1952 | SOURCE  | | |
| CLASSIFICATION Rt Conf | | VERIFIED BY | |
| CAPTIONED BY Approved For Release 1999/09/09 : CIA-RDP78-05867A000100220004-1 | | CAPTION REPORT | |
| FORM NO. 60-53 SEP 1948 | | | |


Approved For Release 1999/09/09 : CIA-RDP78-05867A000100220004-1

| | | | |
|---|----------------|----------------------|----------------------------|
| CIA (PHOTO ACCESSION NO.) 101538 | | LOT NO. | DATE |
| AREA (AMS NO.) 161T | | COUNTRY INDONESIA | PROVINCE SUMATRA ISLAND |
| GEOGRAPHIC COORDINATES 2.20N 99.04E | | MAP REFERENCE NIS | |
| TITLE DIRECTION NORTHEAST TOWARD SOUTHWEST SHORE OF LAKE TOBA, RICE FIELDS. | | | |
| 25X1C | | | |
| DATE OF PICTURE 1952 | SOURCE | | |
| CLASSIFICATION REST CONF | VERIFIED BY | | |
| CAPTIONED BY Approved For Release 1999/09/09 : CIA-RDP78-05867A000100220004-1 | | | |
| FORM NO. 60-53 SEP 1948 | CAPTION REPORT | | |

26 Aug 53

(NR)

Handwritten mark


| | | | |
|--|--|--|------------------|
| CIA (PHOTO ACCESSION NO.) <i>101540</i> | | LIT NO. | DATE |
| Approved For Release 1999/09/09 : CIA-RDP78-05867A000100220004-1 | | | <i>26 Aug 53</i> |
| AREA (AMS NO.) | COUNTRY | PROVINCE | |
| <i>161 T</i> | <i>INDONESIA</i> | <i>SUMATRA ISLAND</i> | |
| GEOGRAPHIC COORDINATES | | MAP REFERENCE | |
| <i>APP. 2.45N 98.40E</i> | | <i>LAKE TOBA</i> | |
| TITLE | | | |
| <i>HILL ON EASTERN SIDE NEAR PRAPAT,</i> | | | |
| <i>(PROBABLY), TARRED ROAD</i> | | | |
| 25X1C | | | |
| DATE OF PICTURE | SC | | |
| <i>1952</i> |  | | |
| CLASSIFICATION | VERIFIED BY | | |
| <i>Secret Conf</i> | | | |
| CAPTIONED BY | | Approved For Release 1999/09/09 : CIA-RDP78-05867A000100220004-1 | |
| <i>Des</i> | | | |
| FORM NO. 60-53 SEP 1948 | CAPTION REPORT | | |

Approved For Release 1999/09/09 : CIA-RDP78-05867A000100220004-1

| | | | |
|--|----------------------|--------------------|-------------------|
| CIA (PHOTO ACCESSION NO.) 101541 | | LOT NO. E-1633 | DATE 28 Aug 53 |
| AREA (AMS NO.) BL | | COUNTRY MACAO | PROVINCE MACAO |
| GEOGRAPHIC COORDINATES 22.12N 113.32E | | MAP REFERENCE C | |
| TITLE PART 1 OF 2 PARTS (SEE CIA 101672 FOR ANNOTATED MAP) | | | |
| 25X1C | | | |
| DATE OF PICTURE Prob. 1949 | SOURCE [REDACTED] | | |
| CLASSIFICATION [REDACTED] | VERIFIED BY | | |
| CAPTIONED BY Approved For Release 1999/09/09 : CIA-RDP78-05867A000100220004-1 | | | |
| FORM NO. 60-53 SEP 1948 | CAPTION REPORT | | |

Handwritten mark resembling a stylized 'J' or '4'.

| | | | |
|---|----------------------------|-----------------|----------------|
| CIA PHOTO ACCESSION NO. 10154B | | LOT NO. 5-1433 | DATE 38 Aug 53 |
| Approved For Release 1999/09/09 : CIA-RDP78-05867A000100220004-1 | | | |
| AREA (AMS NO.) BL | COUNTRY MACAO | PROVINCE | PLACE MACAO |
| GEOGRAPHIC COORDINATES 22.12N 113.32E | | MAP REFERENCE C | |
| TITLE ELECTRIC LIGHT AND POWER STATION. (SEE CIA 101673 FOR ANNOTATED MAP.) | | | |
| 25X1C | | | |
| DATE OF PICTURE 1706.1949 | SOURCE OF PHOTO [REDACTED] | | |
| CLASSIFICATION REST COPY | [REDACTED] | | |
| CAPTIONED BY JSS | VERIFIED BY | | |
| Approved For Release 1999/09/09 : CIA-RDP78-05867A000100220004-1 | | | |
| FORM NO. 50-53 SEP 1948 | CAPTION REPORT | | [Signature] |

| | | | |
|---|---|-----------------------|----------------|
| CIA (PHOTO ACCESSION NO.) Approved For Release 1999/09/09 : CIA-RDP78-05867A000100220004-1 | | LOT NO. 10220004-1 | DATE 1953 |
| AREA (AMS NO.) BL | COUNTRY MACAO | PROVINCE | PLACE MACAO |
| GEOGRAPHIC COORDINATES 22.12N 113.32E | | MAP REFERENCE C | |
| TITLE ELECTRIC LIGHT AND POWER STATION (SEE CIA 101672 FOR ANNOTATED MAP.) | | | |
| 25X1C | | | |
| DATE OF PICTURE Prob. 1949 | SOURCE OF PICTURE  | | |
| CLASSIFICATION REST CONF | | | |
| CAPTIONED BY Approved For Release 1999/09/09 : CIA-RDP78-05867A000100220004-1 | | VERIFIED BY | |
| FORM NO. 60-53 SEP 1948 | | CAPTION REPORT | |


| | | | | | |
|--|------------|----------|-----------------------------------|------|--|
| CIA (PHOTO ACCESSION NO.) | | LOT NO. | | DATE | |
| 101545 | | E09 | | 1951 | |
| Approved For Release 1999/09/09 : CIA-RDP78-05867A000100220004-1 | | | | | |
| AREA (AMS NO.) | COUNTRY | PROVINCE | PLACE | | |
| 12L | INDOCHINA | ANNAM | CAUDA | | |
| GEOGRAPHIC COORDINATES | | | MAP REFERENCE | | |
| 12.12 N 109.13 E | | | J18 + Naval Attache Report 147-55 | | |
| TITLE | | | | | |
| BAY AND JETTY AT TOWN SOUTH OF NHATRANG BEACH BEACH. DIRECTION NORTH. | | | | | |
| 25X1C | | | | | |
| DATE OF PICTURE | SOU | | | | |
| Prob. 1951 | [REDACTED] | | | | |
| CLASSIFICATION | | | | | |
| Secret | | | | | |
| CAPTIONED BY | | | VERIFIED BY | | |
| DCS | | | | | |
| Approved For Release 1999/09/09 : CIA-RDP78-05867A000100220004-1 | | | | | |
| FORM NO. 80-53 SEP 1948 | | | | | |
| CAPTION REPORT | | | | | |

| | | | |
|---|------------|---------------|----------|
| CIA (PHOTO ACCESSION NO.) | | LOT NO. | DATE |
| 101546 | | F-637 | 3365 53 |
| AREA (LAND NO.) | COUNTRY | PROVINCE | PLACE |
| 124 | INDOCHINA | ANNAM | NHATRANG |
| GEOGRAPHIC COORDINATES | | MAP REFERENCE | |
| 12.17N 109.11E | | N15 | |
| TITLE | | | |
| BEACH | | | |
| 25X1C | | | |
| DATE OF PICTURE | SOURCE | | |
| 14th Nov. 1951 | [REDACTED] | | |
| CLASSIFICATION | | | |
| Secret | | | |
| CAPTIONED BY | | VERIFIED BY | |
| JCS | | | |
| FORM NO. Approved For Release 1999/09/09 : CIA-RDP78-05867A000100220004-1 | | | |
| SEP 1948 CAPTION REPORT | | | |



| | | | | | |
|--|-----------|---------------|-------------|-----------|--|
| CIA (PHOTO ACCESSION NO.) | | LOT NO. | | DATE | |
| Approved For Release 1999/09/09 : CIA-RDP78-05867A000100220004-1 | | 1633 | | 26 Aug 53 | |
| AREA (AMS NO.) | COUNTRY | PROVINCE | PLACE | | |
| 12L | INDOCHINA | ANNAM | NHATRANG | | |
| GEOGRAPHIC COORDINATES | | MAP REFERENCE | | | |
| 12.17N 109.11E | | N15 | | | |
| TITLE | | | | | |
| DIRECTION SOUTH FROM NORTH SIDE | | | | | |
| OF JUNK HARBOR. | | | | | |
| | | | | | |
| | | | | | |
| | | | | | |
| DATE OF PICTURE | | 25X1C | | | |
| 1951 | | [REDACTED] | | | |
| CLASSIFICATION | | | | | |
| Secret | | | | | |
| CAPTIONED BY | | | VERIFIED BY | | |
| Approved For Release 1999/09/09 : CIA-RDP78-05867A000100220004-1 | | | [Signature] | | |
| FORM NO. 60-53 SEP 1948 | | | | | |
| CAPTION REPORT | | | | | |

| | | | | | |
|--|---------|------------|---------------|-----------|--|
| CIA (PHOTO ACCESSION NO.) | | LOT NO. | | DATE | |
| 101554 | | 5 | | 25 FEB 53 | |
| Approved For Release 1999/09/09 : CIA-RDP78-05867A000100220004-1 | | | | | |
| AREA (AMS NO.) | COUNTRY | PROVINCE | PLACE | | |
| 981L | CHINA | KWANGTUNG | TA-P'ENGO | | |
| GEOGRAPHIC COORDINATES | | | MAP REFERENCE | | |
| 22.36 N | | 114.30 E | | NIS | |
| TITLE | | | | | |
| TA YA WAN BEACH IN BAY ON WEST SIDE OF TA YA WAN (BIAS BAY). | | | | | |
| 25X1C | | | | | |
| DATE OF PICTURE | SO | [REDACTED] | | | |
| 1949 | | | | | |
| CLASSIFICATION | | | | | |
| [REDACTED] | | | | | |
| CAPTIONED BY | | | VERIFIED BY | | |
| [REDACTED] | | | [REDACTED] | | |
| Approved For Release 1999/09/09 : CIA-RDP78-05867A000100220004-1 | | | | | |
| FORM NO. 80-53 SEP 1948 | | | | | |
| CAPTION REPORT | | | | | |

★

| | | | | | |
|--|---------|--|---------------|-----------|--|
| CIA (PHOTO ACCESSION NO.) | | LOT NO. | | DATE | |
| Approved For Release 1999/09/09 : CIA-RDP78-05867A000100220004-1 | | E 1633 | | 25 Aug 53 | |
| AREA (AMS NO.) | COUNTRY | PROVINCE | PLACE | | |
| 981K | CHINA | KWANGTUNG | TA-PIEN (NR) | | |
| GEOGRAPHIC COORDINATES | | | MAP REFERENCE | | |
| 22.36 N 114.30 E | | | N15 | | |
| TITLE | | | | | |
| BEACH W BAY ON WEST SIDE OF | | | | | |
| TA YA WAN (BIAS BAY). SALVAGING | | | | | |
| VAMPIRE AFTER FORCED-LANDING. | | | | | |
| | | | | | |
| | | | | | |
| 25X1C | | | | | |
| DATE OF PICTURE | | SOURCE | | | |
| 1949 | |  | | | |
| CLASSIFICATION | | | | | |
| Restricted Conf | | | | | |
| CAPTIONED BY | | | VERIFIED BY | | |
| Dis | | | | | |
| Approved For Release 1999/09/09 : CIA-RDP78-05867A000100220004-1 | | | | | |
| FORM NO. 60-53 SEP 1948 | | | | | |
| CAPTION REPORT | | | | | |

| | | | |
|---|---------|----------------|--------|
| CIA (PHOTO ACCESSION NO.) | | LOT NO. | DATE |
| Approved For Release 1999/09/09 : CIA-RDP78-05867A000100220004-1 | | 38 Aug 53 | (V) |
| AREA (AMS NO.) | COUNTRY | PROVINCE | PLACE |
| 481L | CHINA | KWANGTUNG | SWATOW |
| GEOGRAPHIC COORDINATES | | MAP REFERENCE | |
| 23.22N 116.40E | | N 15 | |
| TITLE | | | |
| WATERFRONT. DIRECTION WEST FROM ^{FROM} | | | |
| APPROX BUTTERFIELD AND SWIRE WHARF. | | | |
| (A) CHINA MERCHANTS STEAM NAVIGATION CO. GODOWNS | | | |
| (B) CHINESE HOTEL, (C) ^{CHINESE MARITIME} CUSTOMS HOUSE AND BOAT | | | |
| CAMBER, (D) B. AND S. UPPER PROPERTY, (E) | | | |
| JARDINE, MATH ^{25X1C} AND OFFICES | | | |
| DATE OF PICTURE | | [REDACTED] | |
| 1948 | | | |
| CLASSIFICATION | | | |
| Secret | | | |
| CAPTIONED BY | | | |
| Approved For Release 1999/09/09 : CIA-RDP78-05867A000100220004-1 | | | |
| FORM NO. 60-53 | | CAPTION REPORT | |
| SEP 1948 | | 77325 | |

| | | | | | |
|---|---|-----------------------|----------------------|---|--|
| CIA (PHOTO ACCESSION NO.) 101502 | | LOT NO. F-1633 | | DATE 28 Aug 53 | |
| Approved For Release 1999/09/09 : CIA-RDP78-05867A000100220004-1 | | | | | |
| AREA (AMS NO.) 9812 | COUNTRY CHINA | PROVINCE KWANGTUNG | PLACE SWATOW | | |
| GEOGRAPHIC COORDINATES 23.22N 116.40E | | | MAP REFERENCE N15 | | |
| TITLE WATERFRONT, FROM APPOSITE BUTTERFIELD AND SWIRE WHARF. CHINA THE MERCHANTS STEAM NAVIGATION Co. GODDONS, LEFT. BANDS. LOWER PROPERTY GODDONS, RIGHT. PART 2 OF 6 PARTS. 25X1C | | | | | |
| DATE OF PICTURE 1948 | SO  | | | | |
| CLASSIFICATION Secret | | | | | |
| CAPTIONED BY | | | VERIFIED BY | | |
| Approved For Release 1999/09/09 : CIA-RDP78-05867A000100220004-1 | | | | | |
| FORM NO. 60-53 SEP 1948 | | CAPTION REPORT | | 77325  | |


| | | | | | |
|--|------------|-----------------------------------|---------------|-----------|--|
| CIA (PHOTO ACCESSION NO.) | | LOT NO. | | DATE | |
| 101588 | | E: CIA-RDP78-05867A000100220004-1 | | 28 Aug 53 | |
| AREA (AMS NO.) | COUNTRY | PROVINCE | PLACE | | |
| 781L | CHINA | KWANGTUNG | SWATOW | | |
| GEOGRAPHIC COORDINATES | | | MAP REFERENCE | | |
| 23. 22 N 116. 40 E | | | N15 | | |
| TITLE | | | | | |
| WATERFRONT FROM BUTTERFIELD AND | | | | | |
| SWIRE WHARF, B. AND S. GODDONS. | | | | | |
| PART 3 OF 5 PARTS. | | | | | |
| | | | | | |
| | | | | | |
| 25X1C | | | | | |
| DATE OF PICTURE | SO | | | | |
| 1948 | [REDACTED] | | | | |
| CLASSIFICATION | | | | | |
| Secret | | | | | |
| CAPTIONED BY | | | VERIFIED BY | | |
| [REDACTED] | | | [REDACTED] | | |
| FORM NO. 1 SEP 1948 60-53 | | | | | |
| Approved For Release 1999/09/09 : CIA-RDP78-05867A000100220004-1 | | | | | |
| CAPTION REPORT | | | | | |
| 77325 X | | | | | |

| | | | | | |
|---|----------------|------------|---------------|-----------|-------|
| CIA (PHOTO ACCESSION NO.) | | LOT NO. | | DATE | |
| 101587 | | 1678 | | 19 Aug 53 | |
| Approved For Release 1999/09/09 : CIA-RDP78-05867A000100220004-1 | | | | | |
| AREA (AMS NO.) | COUNTRY | PROVINCE | PLACE | | |
| 981K | CHINA | KWANGTUNG | SWATON | | |
| GEOGRAPHIC COORDINATES | | | MAP REFERENCE | | |
| 23.22N 116.40E | | | NIS | | |
| TITLE | | | | | |
| WATERFRONT FROM BUTTERFIELD AND SWIRE WHARF, B. AND S. PANTOON, LEFT. CHINESE SHIPPING AND RESIDENTIAL AREA, RIGHT, ON HARBOR SIDE OF KIATAT ROAD. PART 4 OF 6 PARTS. | | | | | |
| 25X1C | | | | | |
| DATE OF PICTURE | SSU | [REDACTED] | | | |
| 1948 | | | | | |
| CLASSIFICATION | | | | | |
| Secret | | | | | |
| CAPTIONED BY | | | VERIFIED BY | | |
| [REDACTED] | | | [REDACTED] | | |
| Approved For Release 1999/09/09 : CIA-RDP78-05867A000100220004-1 | | | | | |
| FORM NO. 80-53 | CAPTION REPORT | | | | 77325 |
| SEP 1948 | | | | | |

| | | | | | |
|--|---------|------------|---------------|------|--|
| CIA (PHOTO ACCESSION NO.) | | LOT NO. | | DATE | |
| Approved For Release 1999/09/09 : CIA-RDP78-05867A000100220004-1 | | 53 | | 53 | |
| AREA (AMS NO.) | COUNTRY | PROVINCE | PLACE | | |
| 981L | CHINA | KWANGTUNG | SWATOW | | |
| GEOGRAPHIC COORDINATES | | | MAP REFERENCE | | |
| 23.22N 116.40E | | | N15 | | |
| TITLE | | | | | |
| WATERFRONT. DIRECTION EAST FROM BUTTERFIELD AND SWIRE WARE. JAPANESE PANTOON, NOW OWNED BY CHINESE MARITIME CUSTOMS. PLANKING DAMAGED, DANGEROUS FOR WALKING. PART 5 OF 6 PARTS. | | | | | |
| 25X1C | | | | | |
| DATE OF PICTURE | | SOURCE | | | |
| 1948 | | [REDACTED] | | | |
| CLASSIFICATION | | | | | |
| Secret | | | | | |
| CAPTIONED BY | | | VERIFIED BY | | |
| Approved For Release 1999/09/09 : CIA-RDP78-05867A000100220004-1 | | | 77325 | | |
| FORM NO. 80-53 SEP 1948 | | | | | |
| CAPTION REPORT | | | | | |

| | | | | | |
|---|---------|------------------------------------|---------------|--------|--|
| CIA (PHOTO ACCESSION NO.) | | LOT NO. | | DATE | |
| Approved For Release 1999/09/09 : CIA-RDP78-05867A000100220004-1 | | 981K | | Aug 57 | |
| AREA (AMS NO.) | COUNTRY | PROVINCE | PC# | | |
| 981K | CHINA | KWANGTUNG | SWATOW | | |
| GEOGRAPHIC COORDINATES | | | MAP REFERENCE | | |
| 23.27N 118.40E | | | RIN N15 | | |
| TITLE | | | | | |
| HARBOR, DIRECTION EAST. LEFT, CHINESE NAVAL PATROL CRAFT AT JAPANESE CONCRETE WHARF, NOW OWNED BY CHINESE MARITIME CUSTOMS; UNSUITABLE FOR SHIPS DUE TO WAR DAMAGES. BUTTERFIELD AND SWIRE WHARF, RIGHT | | | | | |
| DATE OF PICTURE | | SC# | | | |
| 1948 | | 25X1C [REDACTED] PART 6 OF 6 PARTS | | | |
| CLASSIFICATION | | | | | |
| Secret | | | | | |
| CAPTIONED BY | | | VERIFIED BY | | |
| Approved For Release 1999/09/09 : CIA-RDP78-05867A000100220004-1 | | | 77325 # | | |
| FORM NO. 1 SEP 1948 60-53 | | | | | |
| CAPTION REPORT | | | | | |

| | | | |
|--|------------------|-----------------------|-------------------|
| CIA (PHOTO ACCESSION NO.) Approved For Release 1999/09/09 : CIA-RDP78-05867A000100220004-1 | | LOT NO. | DATE 28 Aug 53 |
| AREA (AMS NO.) 9812 | COUNTRY CHINA | PROVINCE KWANGTUNG | PLACE SWATOW |
| GEOGRAPHIC COORDINATES 23.22N 116.40E | | MAP REFERENCE NK | |
| TITLE WATERFRONT, DIRECTION WEST FROM NEAR CUSTOMS HOUSE. CUSTOMS EXAMINATION SHEDS AND GODOWNS, RIGHT. WATCH TOWER IN BACKGROUND. BUTTERFIELD AND SWIRE PASSENGER LAUNCH PONTON, LEFT BACKGROUND. SEE CIA 101361 THROUGH | | | |
| DATE OF PICTURE 1948 | SOURCE | | |
| CLASSIFICATION Secret | | | |
| CAPTIONED BY | | VERIFIED BY | |
| Approved For Release 1999/09/09 : CIA-RDP78-05867A000100220004-1 | | | |
| FORM NO. 60-53 SEP 1948 | CAPTION REPORT | | 77328 |

| | | | | | |
|--|--|---------------|-------------|--------|--|
| CIA (PHOTO ACCESSION NO.) | | LOT NO. | | DATE | |
| Approved For Release 1999/09/09 : CIA-RDP78-05867A000100220004-1 | | 101583 | | May 53 | |
| AREA (AMS NO.) | COUNTRY | PROVINCE | PLACE | | |
| 9814 | CHINA | KWANGTUNG | SWATOW | | |
| GEOGRAPHIC COORDINATES | | MAP REFERENCE | | | |
| 23.22 N 116.40 E | | N15 | | | |
| TITLE | | | | | |
| WATERFRONT, BUTTERFIELD AND | | | | | |
| SWIRE PASSENGER LAUNCH PONTOON. | | | | | |
| SEE CIA 101583 THROUGH CIA 101586, | | | | | |
| | | | | | |
| 25X1C | | | | | |
| DATE OF PICTURE | SOURCE | | | | |
| 1948 |  | | | | |
| CLASSIFICATION | | | | | |
| Secret | | | | | |
| CAPTIONED BY | | | VERIFIED BY | | |
| Approved For Release 1999/09/09 : CIA-RDP78-05867A000100220004-1 | | | JCS | | |
| FORM NO. 80-53 SEP 1948 | | | | | |
| CAPTION REPORT | | | | | |
| 77325 | | | | | |

| | | | | | |
|--|------------|----------------|---------------|---------|--|
| CIA (PHOTO ACCESSION NO.) | | LOT NO. | | DATE | |
| 101556 | | 53 | | 1948 | |
| Approved For Release 1999/09/09 : CIA-RDP78-05867A000100220004-1 | | | | | |
| AREA (AMS NO.) | COUNTRY | PROVINCE | PLACE | | |
| 981L | CHINA | KWANGIUNG | SWATOW | | |
| GEOGRAPHIC COORDINATES | | | MAP REFERENCE | | |
| 23.22N 116.40E | | | NIS | | |
| TITLE | | | | | |
| CHINESE MARITIME CUSTOMS HOUSE, | | | | | |
| SEE CIA 101556 THROUGH CIA 101556, | | | | | |
| | | | | | |
| | | | | | |
| | | | | | |
| 25X1C | | | | | |
| DATE OF PICTURE | SOURCE | | | | |
| 1948 | [REDACTED] | | | | |
| CLASSIFICATION | | | | | |
| Secret | | | | | |
| CAPTIONED BY | | | VERIFIED BY | | |
| [REDACTED] | | | [REDACTED] | | |
| Approved For Release 1999/09/09 : CIA-RDP78-05867A000100220004-1 | | | | | |
| FORM NO. 60-53 SEP 1948 | | CAPTION REPORT | | 77325 X | |

101570

| | | | | | |
|--|---------|------------|---------------|----------------|--|
| CIA (PHOTO ACCESSION NO.) | | LOT NO. | | DATE | |
| Approved For Release 1999/09/09 : CIA-RDP78-05867A000100220004-1 | | 101570 | | 28 Aug 53 | |
| AREA (AMUNO) | COUNTRY | PROVINCE | PLACE | | |
| 981L | CHINA | KWANGTUNG | SWATOW | | |
| GEOGRAPHIC COORDINATES | | | MAP REFERENCE | | |
| 23.22N 116.40E | | | NIS | | |
| TITLE | | | | | |
| BUTTERFIELD AND SWIRE PONTON# | | | | | |
| AND DAMAGED GODOWNS. SEE CIA 101561 | | | | | |
| THROUGH CIA 101566 | | | | | |
| | | | | | |
| | | | | | |
| 25X1C | | | | | |
| DATE OF PICTURE | | SOURCE | | | |
| 1948 | | [REDACTED] | | | |
| CLASSIFICATION | | | | | |
| Secret | | | | | |
| CAPTIONED BY | | | VERIFIED BY | | |
| Approved For Release 1999/09/09 : CIA-RDP78-05867A000100220004-1 | | | [REDACTED] | | |
| FORM NO. 60-53 | | SEP 1948 | | CAPTION REPORT | |
| | | | | 77325 x | |

| | | | | | |
|--|------------|-----------------------------|-------|-------------|--|
| CIA (PHOTO ACCESSION NO.) | | LOT NO. | | DATE | |
| Approved For Release 1999/09/09 : CIA-RDP78-05867A000100220004-1 | | 1637 | | 14 SEP 53 | |
| AREA (AMS NO.) | COUNTRY | PROVINCE | PLACE | | |
| 1141 L | CHINA | PART ARTHUR NAVAL BASE AREA | | | |
| GEOGRAPHIC COORDINATES | | MAP REFERENCE | | | |
| 38.55 N 121.39 E | | C DAIREN | | | |
| TITLE | | | | | |
| PART OF BODY OF 15-TON CRANE | | | | | |
| MADE FOR ANSHAN STEEL WORKS | | | | | |
| Co. | | | | | |
| 25X1C | | | | | |
| DATE OF PICTURE | SO | [REDACTED] | | | |
| CLASSIFICATION | [REDACTED] | | | | |
| CAPTIONED BY | [REDACTED] | | | VERIFIED BY | |
| Approved For Release 1999/09/09 : CIA-RDP78-05867A000100220004-1 | | | | | |
| FORM NO. 60-53 | SEP 1948 | | | | |
| CAPTION REPORT | | | | | |

C.I.A. PHOTO-ACCESSION-NO. 101583 LOT NO. 57673 DATE 14 SEP 53

Approved For Release 1999/09/09 : CIA-RDP78-05867A000100220004-1
AREA IAMS NO. 11412 COUNTRY CHINA PROVINCE PORT ARTHUR NAVAL BASE AREA PLACE DAIREN

GEOGRAPHIC COORDINATES 38.55N 121.39E MAP REFERENCE C

TITLE STEAMROLLERS.

25X1C

DATE OF PICTURE [Signature] SOU [Redacted]


CLASSIFICATION [Signature]

CAPTIONED BY [Signature] VERIFIED BY

Approved For Release 1999/09/09 : CIA-RDP78-05867A000100220004-1
FORM NO. 60-55 SEP 1948

CAPTION REPORT

| | | | | | |
|--|--|---------------|-------------|--------------------------------------|--|
| CIA (PHOTO ACCESSION NO.) | | LOT NO. | | DATE | |
| 101576 | | 509709 | | 1978 | |
| AREA (AMS NO.) | | COUNTRY | | PROVINCE | |
| 11414 | | CHINA | | PORT ARTHUR NAVAL BASE AREA / DAIREN | |
| GEOGRAPHIC COORDINATES | | MAP REFERENCE | | PLACE | |
| 38.55N 121.39E | | C | | 53 | |
| TITLE | | | | | |
| LOCOMOTIVE FOR LUMBER TRANSPORT IN FOREST AREA. | | | | | |
| 25X1C | | | | | |
| DATE OF PICTURE | | SOURCE | | | |
| [Handwritten marks] | | [Redacted] | | | |
| CLASSIFICATION | | | | | |
| [Redacted] | | | | | |
| CAPTIONED BY | | | VERIFIED BY | | |
| JCS | | | [Redacted] | | |
| FORM NO. 60.53 SEP 1948 | | | | | |
| Approved For Release 1999/09/09 : CIA-RDP78-05867A000100220004-1 | | | | | |
| CAPTION REPORT | | | | | |

| | | | |
|--|--|-----------------------------|--------|
| CIA (PHOTO ACCESSION NO.) | | LOT NO. | DATE |
| Approved For Release 1999/09/09 : CIA-RDP78-05867A000100220004-1 | | 53 | 53 C |
| AREA (AMS NO.) | COUNTRY | PROVINCE | PLACE |
| 1141L | CHINA | PORT ARTHUR NAVAL BASE AREA | DAIREN |
| GEOGRAPHIC COORDINATES | | MAP REFERENCE | |
| 38.55N 121.39E | | C | |
| TITLE | | | |
| 521 - MODEL ALL-PURPOSE SCREW | | | |
| LATHE, CAN FINISH ARTICLE 1 METER | | | |
| LONG AND 400 MM. THROUGH. CAPABLE | | | |
| OF TURNING 57 TYPES OF SCREWS | | | |
| TO METRIC MEASUREMENTS , AND 37 | | | |
| TO ENGLISH, 25X10 MEASUREMENTS | | | |
| DATE OF PICTURE | 5000 | | |
| |  | | |
| CLASSIFICATION | | | |
| Rest | | | |
| CAPTIONED BY | | VERIFIED BY | |
| Approved For Release 1999/09/09 : CIA-RDP78-05867A000100220004-1 | | | |
| FORM NO. | 60-53 | | |
| SEP 1948 | CAPTION REPORT | | |

Approved For Release 1999/09/09 : CIA-RDP78-05867A000100220004-1

CIA PHOTO ACCESSION NO. 1 LOT NO. DATE

AREA (ANS) NO. 1 COUNTRY PROVINCE PLACE
AL HONG KONG HONG KONG ISLAND

GEOGRAPHIC COORDINATES MAP REFERENCE

TITLE

25X1C

DATE OF PICTURE 50

CLASSIFICATION

CAPTIONED BY VERIFIED BY

Approved For Release 1999/09/09 : CIA-RDP78-05867A000100220004-1

FORM NO. 60-53
SEP 1948

CAPTION REPORT

101-583

| | | | |
|--|------------|----------------|---------|
| CIA (PHOTO ACCESSION NO.) | | LOT NO. | DATE |
| Approved For Release 1999/09/09 : CIA-RDP78-05867A000100220004-1 | | | |
| AREA (AMS NO.) | COUNTRY | PROVINCE | PLACE |
| AL | HONG KONG | | KOWLOON |
| GEOGRAPHIC COORDINATES | | MAP REFERENCE | |
| 22.18N 114.10E | | C | |
| TITLE | | | |
| HONG KONG - WAMPONG WAMPONG Dock and ENGINEER ENGINEER | | | |
| Co., LTD. Co., LTD. Kowloon Dockyard, Fore- | | | |
| GROUND, CHINA LIGHT AND POWER Co. | | | |
| STATION, RIGHT CENTER. | | | |
| 25X1C | | | |
| DATE OF PICTURE | SOURCE | | |
| 1949 | [REDACTED] | | |
| CLASSIFICATION | | | |
| Restricted Conf | | | |
| CAPTIONED BY | | VERIFIED BY | |
| Approved For Release 1999/09/09 : CIA-RDP78-05867A000100220004-1 | | | |
| FORM NO. 60-53 SEP 1948 | | CAPTION REPORT | |

#

CIA (PHOTO ACCESSION NO.) 101587 Approved For Release 1999/09/09 : CIA-RDP78-05867A000100220004-1

AREA (AMS NO.) AL COUNTRY HONG KONG PROVINCE PLACE KOWLOON

GEOGRAPHIC COORDINATES 22.18N 114.10E MAP REFERENCE C

TITLE CHINA LIGHT AND POWER CO. LTD. INSTALLATION

DATE OF PICTURE 1949 SOURCE [REDACTED]

CLASSIFICATION ~~Secret~~ Conf

CAPTIONED BY Approved For Release 1999/09/09 : CIA-RDP78-05867A000100220004-1

FORM NO. 60-53 SEP 1948 CAPTION REPORT

101585

| | | | |
|---|----------------------|--------------------|--------------------|
| CIA (PHOTO ACCESSION NO.) Approved For Release 1999/09/09 : CIA-RDP78-05867A000100220004-1 | | LOT NO. E-1683 | DATE 27 Aug 53 |
| AREA (AMS NO.) AL | COUNTRY HONG KONG | PROVINCE | PLACE KOWLOON C |
| GEOGRAPHIC COORDINATES 22.18N 114.10E | | MAP REFERENCE C | |
| TITLE CHINA LIGHT AND POWER CO. LTD. STATION. 1A | | | |
| 25X1C | | | |
| DATE OF PICTURE 1949 | [REDACTED] | | |
| CLASSIFICATION [REDACTED] | | | |
| CAPTIONED BY [REDACTED] | | VERIFIED BY | |
| Approved For Release 1999/09/09 : CIA-RDP78-05867A000100220004-1 | | | |
| FORM NO. 60-53 SEP 1948 | CAPTION REPORT | | |

JK

Approved For Release 1999/09/09 : CIA-RDP78-05867A000100220004-1

CIA (PHOTO ACCESSION NO.) LOT NO. DATE

APR 1953 5633 24 Aug 53

AREA (AMS NO.) COUNTRY PROVINCE PLACE

AL HONG KONG KOWLOON

GEOGRAPHIC COORDINATES MAP REFERENCE

22.18N 114.18E

TITLE

CHINA LIGHT AND POWER CO., LTD. No. 12
BOILER.

25X1C

DATE OF PICTURE SOURCE

Prob. 1949

CLASSIFICATION CAPTIONED BY VERIFIED BY

[Handwritten signature]

Approved For Release 1999/09/09 : CIA-RDP78-05867A000100220004-1

FORM NO. 60-53
SEP 1948

CAPTION REPORT

[Handwritten mark]

| | | | |
|--|----------------|------------------------------|--------------|
| CIA-1PHOTO-ACCESSION-NO.: | | LOT-NO.: | DATE: |
| Approved For Release 1999/09/09 : CIA-RDP78-05867A000100220004-1 | | E-1637 | |
| AREA (AMS NO.): | COUNTRY: | PROVINCE: | PLACE: |
| AL | HONG KONG | | KUNG NEAM |
| GEOGRAPHIC COORDINATES: | | MAP REFERENCE: | |
| 22.17 N 114.14 E | | S1B Hydrographic Chart #0929 | |
| TITLE | | | |
| AMMUNITION DEPOT. [LET U MUN (LYE MUN) POINT, BACKGROUND] LEI U MUN (CHANNEL) RIGHT. | | | |
| 25X1C | | | |
| DATE OF PICTURE: | [REDACTED] | | |
| CLASSIFICATION: | Secret | | |
| CAPTIONED BY: | DES | | VERIFIED BY: |
| Approved For Release 1999/09/09 : CIA-RDP78-05867A000100220004-1 | | | |
| FORM NO. 80.53 SEP 1948 | CAPTION REPORT | | |

| | | | | | |
|--|------------|--|-------------|------|----|
| 101589 | | APPROVED FOR RELEASE 1999/09/09 : CIA-RDP78-05867A000100220004-1 | | DATE | 53 |
| AREA IAMS NO. 1 | COUNTRY | PROVINCE | PLACE | | |
| AL | HONG KONG | | KUN TONG | | |
| GEOGRAPHIC COORDINATES | | MAP REFERENCE | | | |
| 22.18N 114.14E | | Hydrographic Chart # 0929 | | | |
| TITLE | | | | | |
| SECRET Oil INSTALLATIONS. | | | | | |
| 25X1C | | | | | |
| DATE OF PICTURE | SOURCE | | | | |
| 1951 | [REDACTED] | | | | |
| CLASSIFICATION | | | | | |
| Secret | | | | | |
| CAPTIONED BY | | | VERIFIED BY | | |
| Approved For Release 1999/09/09 : CIA-RDP78-05867A000100220004-1 | | | [REDACTED] | | |
| FORM NO. 60-53 SEP 1948 | | | | | |
| CAPTION REPORT | | | | | |

101590

CIA PHOTO ACCESSION NO. 1 LOT NO. DATE

Approved For Release 1999/09/09 : CIA-RDP78-05867A000100220004-1

AREA TAMS NO. 1 COUNTRY PROVINCE PLACE
AL HONG KONG LAI CHI ROK

GEOGRAPHIC COORDINATES MAP REFERENCE
22.20N 114.08E N15

TITLE
STANDARD VACUUM OIL COMPANY TERMINAL

DEPT.

25X1C

DATE OF PICTURE 1949

CLASSIFICATION

CAPTIONED BY [Signature] VERIFIED BY [Signature]
Approved For Release 1999/09/09 : CIA-RDP78-05867A000100220004-1

FORM NO. 60-53 SEP 1948 CAPTION REPORT

Approved For Release 1999/09/09 : CIA-RDP78-05867A000100220004-1

101591

| | | | |
|--|-------------------|-------------------|-------------------|
| CIA PHOTO ACCESSION NO. 101591 | LOT NO. 09/09/09 | DATE 09/09/09 | 53 |
| AREA (AMS NO.) AL | COUNTRY HONG KONG | PROVINCE | PLACE LAI CHI KOK |
| GEOGRAPHIC COORDINATES 22.20N 114.08E | | MAP REFERENCE N15 | |
| TITLE STANDARD VACUUM OIL COMPANY TERMINAL | | | |
| HARVEY DEPTA | | | |
| 25X1C | | | |
| DATE OF PICTURE 1949 | SOURCE [REDACTED] | | |
| CLASSIFICATION | [REDACTED] | | |
| CAPTIONED BY [Signature] | VERIFIED BY | | |
| Approved For Release 1999/09/09 : CIA-RDP78-05867A000100220004-1 | | | |
| FORM NO. 60-53 SEP-1948 | CAPTION REPORT | | |

101592

CIA PHOTO ACCESSION NO. 1 [redacted] LOT NO. [redacted] DATE [redacted]

Approved For Release 1999/09/09 : CIA-RDP78-05867A000100220004-1

AREA (AMS NO.) AL COUNTRY HONG KONG PROVINCE PLACE LAI CHI KOK

GEOGRAPHIC COORDINATES 22.20 N 114.08 E MAP REFERENCE NIS

TITLE STANDARD VACUUM OIL COMPANY TERMINAL

~~STORAGE VACUUM OIL COMPANY~~

25X1C


DATE OF PICTURE 1949 SOURCE [redacted]

CLASSIFICATION [redacted]

CAPTIONED BY [redacted] VERIFIED BY [redacted]

Approved For Release 1999/09/09 : CIA-RDP78-05867A000100220004-1

FORM NO. 60-53 SEP 1948 CAPTION REPORT

| | | | |
|--|--|--|--|
| CIA PHOTO ACCESSION NO. 101-593 | | LOT NO. | DATE |
| AREA (AMS NO. 1) AL HONG KONG GEOGRAPHIC COORDINATES 22.21 N 114.14 E | | COUNTRY KONG | DATE SEP 53 PROVINCE PAK SHA WAN HOI PLACE (HEBE HAVEN) |
| TITLE INLET ON SOUTHWEST CORNER SIDE OF BAY. | | MAP REFERENCE GSGS # 3868 - Sheet 15 | |
| DATE OF PICTURE 1/2 | | 25X1C  | |
| CLASSIFICATION CONF | | | |
| CAPTIONED BY DCS | | VERIFIED BY | |
| Approved For Release 1999/09/09 : CIA-RDP78-05867A000100220004-1 | | | |
| FORM NO. 60-53 SEP 1948 | | CAPTION REPORT | |

101594

| | | | |
|--|-----------|----------------|---------|
| CIA (HM) ID ACCESSION NO. 1 | | LOT NO. | DATE |
| APR 1953 | | | 53 |
| Approved For Release 1999/09/09 : CIA-RDP78-05867A000100220004-1 | | | |
| AREA (AMS NO.) | COUNTRY | PROVINCE | PLACE |
| AL | HONG KONG | | KOWLOON |
| GEOGRAPHIC COORDINATES | | MAP REFERENCE | |
| 22.18N 114.10E | | | |
| TITLE | | | |
| CALTEX OIL COMPANY TERMINAL, | | | |
| TSUN WAN (BAY). | | | |
| | | | |
| | | | |
| | | | |
| 25X1C | | | |
| DATE OF PICTURE | SC | [REDACTED] | |
| 1949 | | | |
| CLASSIFICATION | | | |
| [REDACTED] | | | |
| CAPTIONED BY | | VERIFIED BY | |
| [REDACTED] | | [REDACTED] | |
| Approved For Release 1999/09/09 : CIA-RDP78-05867A000100220004-1 | | | |
| FORM NO. 60-53 | | CAPTION REPORT | |
| SEP 1948 | | | |

☆

101596

CIA (PHOTO ACQUISITION) No. *101596* for Release 1999/09/09 : CIA-RDP78-05867A000100220004-1 *Aug 53* *53*

AREA (AMS NO.) *AL* COUNTRY *HONG KONG* PROVINCE PLACE *SAU KI WAN*

GEOGRAPHIC COORDINATES *22.17 N* *114.14 E* MAP REFERENCE *Hydrographic Chart # 0929*

TITLE *ALDRICH BAY*

25X1C

DATE OF PICTURE *1949* SOURCE *[REDACTED]*

CLASSIFICATION *Conf* CAPTIONED BY *[REDACTED]* VERIFIED BY *[REDACTED]*

Approved For Release 1999/09/09 : CIA-RDP78-05867A000100220004-1

| | | | |
|--|--------------|--------------------------------|--------|
| CIA PHOTO ACCESSION NO. 101597 | | LOT NO. | DATE |
| APPROVED FOR RELEASE 1999/09/09 | | CIA-RDP78-05867A000100220004-1 | 53 C ✓ |
| AREA (AMS NO.) | COUNTRY | PROVINCE | PLACE |
| HONG KONG | SOKO ISLANDS | TAI A CHAU (ISLAND) | |
| GEOGRAPHIC COORDINATES | | MAP REFERENCE | |
| 22.09 N 113.54 E | | JIB - GSGS # 3868 (Sheet 21) | |
| TITLE | | | |
| TAI A CHAU SOUTH COAST, DIRECTION WEST. | | | |
| 25X1C | | | |
| DATE OF PICTURE | SOURCE | | |
| May, 1976 | | | |
| CLASSIFICATION | | | |
| APPROVED FOR RELEASE 1999/09/09 | | | |
| CAPTIONED BY | | VERIFIED BY | |
| Approved For Release 1999/09/09 | | CIA-RDP78-05867A000100220004-1 | |
| FORM NO. 60-53 SEP 1948 | | CAPTION REPORT | |

101599

CIA (PHOTO ACCESSION NO.) *Approved For Release 1999/09/09 : CIA-RDP78-05867A000100220004-1* *101599* *53*

AREA (AMS NO.) *AL* COUNTRY *HONG KONG* PROVINCE *VICTORIA*

GEOGRAPHIC COORDINATES *22.17 N 114.09 E* MAP REFERENCE *MUD. C*

TITLE *NORTH POINT (TSAT TSZ) SHELL OIL STORAGE*

DEPT. *1*

DATE OF PICTURE *1949* SOURCE *25X1C*

CLASSIFICATION *SECRET*

CAPTIONED BY *Approved For Release 1999/09/09 : CIA-RDP78-05867A000100220004-1* VERIFIED BY

FORM NO. 60-53 SEP 1948 CAPTION REPORT

101 600

| | | | |
|--|-----------|----------------|----------|
| CIA (PHOTO ACCESSION NO.) | | LOT NO. | DATE |
| Approved For Release 1999/09/09 : CIA-RDP78-05867A000100220004-1 | | 53 | 53 C |
| AREA (AMS NO.) | COUNTRY | PROVINCE | PLACID |
| AL | HONG KONG | | VICTORIA |
| GEOGRAPHIC COORDINATES | | MAP REFERENCE | |
| 22.17N 114.07E (MUL) | | C | |
| TITLE | | | |
| NORTH POINT (ISAT TSE MUL) HONG KONG ELECTRIC CO., RIGHT; SHIPYARDS, OIL STORAGE, RIGHT LEFT. | | | |
| DATE OF PICTURE | | SOURCE | |
| 1949 | | 25X1C | |
| CLASSIFICATION | | | |
| CAPTIONED BY | | VERIFIED BY | |
| Approved For Release 1999/09/09 : CIA-RDP78-05867A000100220004-1 | | | |
| FORM NO. 60-53 SEP 1948 | | CAPTION REPORT | |

Handwritten mark or signature.

101601

CIA PHOTO ACCESSION NO. 101601
APPROVED FOR RELEASE 1999/09/09 : CIA-RDP78-05867A000100220004-1

AREA (AMS NO.) AL COUNTRY HONG KONG PROVINCE PLACE VICTORIA

GEOGRAPHIC COORDINATES 22.17N 114.09E MAP REFERENCE C

TITLE NORTH POINT (TSAT TSZ) HONG KONG ELECTRIC CO. INSTALLATION.

25X1C

DATE OF PICTURE 1949

CLASSIFICATION ~~Secret~~ Conf

CAPTIONED BY Approved For Release 1999/09/09 : CIA-RDP78-05867A000100220004-1

FORM NO. 60-53 SEP 1948 CAPTION REPORT

