

CIA PHOTO ACCESSION NO. 1		LOT NO.	DATE
Approved For Release 1999/09/20 : CIA-RDP78-05867A000100210037-6 ✓			
AREA (AMS NO. 1)	COUNTRY	PROVINCE	PLACE
331L 774	CHINA	HUPEH	I-CH'ANG
GEOGRAPHIC COORDINATES		MAP REFERENCE	
30.42N 111.17E		N. 5	
TITLE			
YANGTZE RIVER, I-CH'ANG GORGE.			
25X1A			
DATE OF PICTURE	SOURCE		
1946	[REDACTED]		
CLASSIFICATION			
Conf			
CAPTIONED BY		VERIFIED BY	
Approved For Release 1999/09/20 : CIA-RDP78-05867A000100210037-6		[REDACTED]	
FORM NO. 60-53 SEP 1948		CAPTION REPORT	

Approved For Release 1999/09/20 : CIA-RDP78-05867A000100210037-6 ✓

CIA PHOTO ACCESSION NO.	LOT NO.	STATE
331 L	CHINA	HUPEH
30.42N	111.17E	1-CHANG
GEOGRAPHIC COORDINATES		
MAP REFERENCE		
TITLE		
YANGTZE RIVER I-CH'ANG GORGE.		
25X1A		
DATE OF PICTURE	SUBJECT	
1946		
CLASSIFICATION		
CAPTIONED BY		
VERIFIED BY		
FORM NO. 40-53		
Approved For Release 1999/09/20 : CIA-RDP78-05867A000100210037-6		
SEP 1944		
CAPTION REPORT		

Approved For Release 1999/09/20 : CIA-RDP78-05867A000100210037-6


CIA PHOTO ACCESSION NO. *1000.30* LOT NO. *2770a* DATE *31 Oct 53*

AREA TAMS NO. *8316* COUNTRY *CHINA* PROVINCE *Szechwan* PLACE *LOWER TSING YANG TUNG*

GEOGRAPHIC COORDINATES

TITLE
*Water HYDROELECTRIC PLANT approximately 60 miles
lower south of Chungking. Plant seems to have
some relation with LUANG CHI HA RIVER.*

25X1A

DATE OF PICTURE *1946* SOURCE OF PICTURE 

CLASSIFICATION *Conf*

CAPTIONED BY *[Signature]* VERIFIED BY *[Signature]*

Approved For Release 1999/09/20 : CIA-RDP78-05867A000100210037-6

FORM NO. 60-53
SEP 1948

CAPTION REPORT

CIA PHOTO ACCESSION NO. 11138.17		LOT NO. 2040	DATE 1999/09/20	CIA-RDP78-05867A000100210037-6
AREA (AMS NO.) 60M	COUNTRY ROMANIA	PROVINCE	PLACE	
GEOGRAPHIC COORDINATES		MAP REFERENCE		
TITLE REFRIGERATION EQUIPMENT ON FISHING SHIP.				
DATE OF PICTURE		SOURCE OF PICTURE		
		THE ROMANIAN NEWS, 16 SEPT. 1953		
p-4, TOP, LEFT.				
CLASSIFICATION SECRET R				
CAPTIONED BY JAP		VERIFIED BY		
Approved For Release 1999/09/20 : CIA-RDP78-05867A000100210037-6				
FORM NO. 60-33 SEP 1948		CAPTION REPORT		

CIA PHOTO ACCESSION NO.		LOT NO.	
Approved For Release 1999/09/20 : CIA-RDP78-05867A000100210037-6			
AREA NAME NO.	COUNTRY	PROVINCE	TOWNSHIP
660M	RUMANIA	BUCEGI	NUCET ROMANIA
GEOGRAPHIC COORDINATES		MAP REFERENCE	
44247N 2532E		MAP BRANCH	
TITLE			
FISHING CENTER.			
DATE OF PICTURE		SOURCE OF PICTURE	
—		THE ROMANIAN NEWS, 16 SEPT, 1953.	
P-4, Middle LEFT.			
CLASSIFICATION			
R			
CAPTIONED BY		VERIFIED BY	
Approved For Release 1999/09/20		CIA-RDP78-05867A000100210037-6	
FORM NO. 80-55 SEP 1948			
CAPTION REPORT			

CIA PHOTO ACCESSION NO. Approved For Release 1999/09/20 : CIA-RDP78-05867A000100210037-6		LOT NO. 264		FILE NO. CIA-RDP78-05867A000100210037-6	
AREA (AMS NO.) 360 M	COUNTRY ROMANIA	PROVINCE MURES	PLACE LACUL ROSU		
GEOGRAPHIC COORDINATES 46=47		25=47		MAP REFERENCE MAP BRANCH	
TITLE INTERNATIONAL STUDENTS' CAMP.					
DATE OF PICTURE		SOURCE OF PICTURE THE ROMANIAN NEWS, 26 AUG. 1953.			
		p. 3, TOP, RIGHT.			
CLASSIFICATION R					
CAPTIONED BY Approved For Release 1999/09/20 : CIA-RDP78-05867A000100210037-6			VERIFIED BY		
FORM NO. 60-55 SEP 1948					
CAPTION REPORT					

CIA PHOTO ACCESSION NO. 1		LOT NO. 5		DATE	
Approved For Release 1999/09/20 : CIA-RDP78-05867A000100210037-6					
AREA NAME NO. 1	COUNTRY	PROVINCE	PLACE		
660M	RUMANIA	BUCEGI	BUCHAREST		
GEOGRAPHIC COORDINATES			MAP REFERENCE		
44°25'N 26°00'			C-FILE		
TITLE					
NEW APARTMENT BUILDINGS.					
DATE OF PICTURE		SOURCE OF PICTURE			
—		THE ROMANIAN NEWS, 26 AUG. 1953.			
p. 6, BOTTOM, RIGHT.					
CLASSIFICATION					
R					
CAPTIONED BY			VERIFIED BY		
Approved For Release 1999/09/20 : CIA-RDP78-05867A000100210037-6					
FORM NO. 80-53 SEP 1948		CAPTION REPORT			

CIA (PHOTO ACCESSION NO.)		LOT NO.		DATE	
Approved For Release 1999/09/20 : CIA-RDP78-05867A0001002100377653					
AREA (AMS NO.)	COUNTRY	PROVINCE	PLACE		
660M	RUMANIA	BUCEGI	BUCHAREST		
GEOGRAPHIC COORDINATES		MAP REFERENCE			
44:25N 26:06E		C-FILE			
TITLE					
CHORUS OF GRIVITA ROSIE RAILROADMEN'S CLUB					
DATE OF PICTURE		SOURCE OF PICTURE			
		THE ROMANIAN NEWS, 23 SEPT. 1953			
P-3, TOP					
CLASSIFICATION					
R					
CAPTIONED BY			VERIFIED BY		
Approved For Release 1999/09/20 : CIA-RDP78-05867A000100210037-6					
FORM NO. 60-33		SEP 1946			
CAPTION REPORT					

CIA (PHOTO ACCESSION NO.)		LOT NO.		DATE
Approved For Release 1999/09/20 : CIA-RDP78-05867A000100210037-6				
AREA (AMS NO.)	COUNTRY	PROVINCE	PLACE	
42 N	USSR	UZBEK SSR	TASHKENT	
GEOGRAPHIC COORDINATES		MAP REFERENCE		
41:20 N 69:18 E		C-FILE		
TITLE				
TEXTILE COMBINE.				
DATE OF PICTURE		SOURCE OF PICTURE		
—		SVET SOCIALIZMU, No. 33, 15 AUG. 1953		
p. 3, TOP.				
CLASSIFICATION				
R				
CAPTIONED BY		VERIFIED BY		
Approved For Release 1999/09/20 : CIA-RDP78-05867A000100210037-6				
FORM NO. 80-53 SEP 1948		CAPTION REPORT		

CIA (PHOTO ACCESSION NO.)		LOT NO.	DATE
Approved For Release 1999/09/20 : CIA-RDP78-05867A000100210087563			
AREA TAMS NO.	COUNTRY	PROVINCE	PLATE
N	USSR		
GEOGRAPHIC COORDINATES		MAP REFERENCE	
TITLE			
TRACTORS. MANUFACTURED AT STALINGRAD			
TRACTOR PLANT.			
DATE OF PICTURE		SOURCE OF PICTURE	
		SVET SOCIALISMU, No-33, 15 OCT-1952	
P-3, BOTTOM.			
CLASSIFICATION			
R			
CAPTIONED BY		VERIFIED BY	
Approved For Release 1999/09/20 : CIA-RDP78-05867A000100210037-6			
FORM NO. 61-55 SEP 1940		CAPTION REPORT	

Approved For Release 1999/09/20 : CIA-RDP78-05867A000100210037-6

CIA PHOTO ACCESSION NO. 111844

AREA IAMS NO. 4N COUNTRY USSR PROVINCE UKRAINIAN SSR PLACE KRAMATORSK

GEOGRAPHIC COORDINATES 48:43N 37:32E MAP REFERENCE L-FILE

TITLE NOVO-KRAMATORSK MACHINE BUILDING WORKS.

DATE OF PICTURE SOURCE OF PICTURE SVET SOCIALSMU, No. 33, 15 AUG. 1952

CLASSIFICATION R P- 4, BOTTOM, LEFT.

CAPTIONED BY APPROVED FOR RELEASE 1999/09/20 : CIA-RDP78-05867A000100210037-6

FORM NO. 60-93 SEP 1948 CAPTION REPORT

CIA (PHOTO ACCESSION NO.)		LOT NO.		DATE	
Approved For Release 1999/09/20 : CIA-RDP78-05867A000100210037-6					
AREA (AMS NO.)	COUNTRY	PROVINCE	PLACE		
4N	USSR	UKRAINIAN SSR	KRAMATORSK		
GEOGRAPHIC COORDINATES		MAP REFERENCE			
48-43N 37-32E		L-FILE			
TITLE					
NOVO-KRAMATORSK MACHINE BUILDING WORKS.					
DATE OF PICTURE		SOURCE OF PICTURE			
—		SVET SOCIALSMU, No. 33, 15 AUG. 1953			
CLASSIFICATION					
R P-4, BOTTOM, MIDDLE.					
CAPTIONED BY			VERIFIED BY		
Approved For Release 1999/09/20 : CIA-RDP78-05867A000100210037-6					
FORM NO. 60-53		CAPTION REPORT			
SEP 1948					

CIA PHOTO ACCESSION NO. 111-7846		LOT NO. E-102		DATE 1953	
Approved For Release 1999/09/20 : CIA-RDP78-05867A000100210037-6					
AREA (AMS NO.) 4N	COUNTRY USSR	PROVINCE UKRAINIAN SSR	PLACE KRAMATORSK		
GEOGRAPHIC COORDINATES 48:43N		37:32E		MAP REFERENCE C-FILE	
TITLE Novo-KRAMATORSK MACHINE BUILDING WORKS COAL-CRUSHER UNDER CONSTRUCTION					
DATE OF PICTURE —		SOURCE OF PICTURE SVET SOCIALSMU, No. 33, 15 AUG. 1953 P-4, TOP.			
CLASSIFICATION R					
CAPTIONED BY Approved For Release 1999/09/20 : CIA-RDP78-05867A000100210037-6			VERIFIED BY		
FORM NO. 60-33 SEP 1948					
CAPTION REPORT					

CIA PHOTO ACCESSION NO. Approved for Release 1999/09/20 : CIA-RDP78-05867A000100210037-6		LOT NO. 2002		DATE 07 Dec 1953	
AREA (AMS NO.) 4210 M	COUNTRY ALBANIA	PROVINCE VLONE	PLACE KARABURUN PENINSULA		
GEOGRAPHIC COORDINATES 40-25N 19-18E		MAP REFERENCE NLS			
TITLE MILITARY INSTALLATIONS.					
25X1A					
DATE OF PICTURE JAN, 1953		SOURCE OF PICTURE [REDACTED]			
P-1, BOTTOM					
CLASSIFICATION SECRET/CONTROL - U.S. OFFICIALS ONLY					
CAPTIONED BY [Signature]			VERIFIED BY [Signature]		
Approved for Release 1999/09/20			CIA-RDP78-05867A000100210037-6		
FORM NO. 80-53 SEP 1948		CAPTION REPORT			

CIA PHOTO ACCESSION NO. Approved For Release 1999/09/20 : CIA-RDP78-05867A000100210037-6		LOT NO. 25X1A	DATE 1953
AREA LAWS NO. 4210M	COUNTRY ALBANIA	PROVINCE VLONE	PLACE SAZAN ISLAND
GEOGRAPHIC COORDINATES 40:30N 19:16E		MAP REFERENCE NIS	
TITLE ✓ NAVAL BATTERY. LOCATION OF			
DATE OF PICTURE JAN., 1953			
SOURCE OF PICTURE [REDACTED]			
CLASSIFICATION SECRET / CONTROL - U.S. OFFICIALS ONLY			
CAPTIONED BY Approved For Release 1999/09/20 : CIA-RDP78-05867A000100210037-6		VERIFIED BY	
FORM NO. 60-53 SEP 1948			
CAPTION REPORT			

CIA PHOTO ACCESSION NO. 1 Approved For Release 1999/09/20 : CIA-RDP78-05867A000100210037-6 3		LOT NO. E 2002	DATE 1953
AREA TAMS NO. 1 4210M	COUNTRY ALBANIA	PROVINCE VLONE	PLACE SAZAN ISLAND
GEOGRAPHIC COORDINATES 40:30 N 19:16 E		MAP REFERENCE N 15	
TITLE LOCATION OF NAVAL BATTERY.			
25X1A			
DATE OF PICTURE JAN., 1953	SOURCE OF PICTURE [REDACTED]		
CLASSIFICATION SECRET / CONTROL - U.S. OFFICIALS ONLY			
CAPTIONED BY Approved For Release 1999/09/20 : CIA-RDP78-05867A000100210037-6		VERIFIED BY	
FORM NO. 80-53 SEP 1948		CAPTION REPORT	

Approved For Release 1999/09/20 : CIA-RDP78-05867A000100210037-6

CIA (PHOTO ACCESSION NO.) LOT NO. DATE

AREA (AMS NO.) COUNTRY PROVINCE PLACE
4210M ALBANIA VLONE SAZAN ISLAND

GEOGRAPHIC COORDINATES MAP REFERENCE
40:30N 19:16E NIS

TITLE
LOCATION OF NAVAL BATTERIES.

25X1A

DATE OF PICTURE SOURCE OF PICTURE
JAN, 1953

P-2, BOTTOM

CLASSIFICATION
SECRET / CONTROL - U.S. OFFICIALS ONLY

CAPTIONED BY APPROVED FOR RELEASE 1999/09/20 : CIA-RDP78-05867A000100210037-6

FORM NO. SEP 1948 60-53 CAPTION REPORT

Approved For Release 1999/09/20 : CIA-RDP78-05867A000100210037-6

CIA PHOTO ACCESSION NO.		LOT NO.		DATE	
AREA TAMS NO. 1		COUNTRY	PROVINCE	PLACE	
4210M		ALBANIA	VLOME	SAZAN ISLAND	
GEOGRAPHIC COORDINATES			MAP REFERENCE		
40:30N 19:16E			NIS		
TITLE					
INSTALLATIONS 1. SEMAPHORIC 2. & 3. NAVAL BATTERIES. 4. NAVAL BATTERY BEING INSTALLED.					
25X1A					
DATE OF PICTURE		SOURCE			
JAN., 1953		[REDACTED]			
CLASSIFICATION					
SECRET / CONTROL - U.S. OFFICIALS ONLY					
CAPTIONED BY			VERIFIED BY		
Approved For Release 1999/09/20 : CIA-RDP78-05867A000100210037-6			Approved For Release 1999/09/20 : CIA-RDP78-05867A000100210037-6		
FORM NO. SEP. 1948 80-53		CAPTION REPORT			

Approved For Release 1999/09/20 : CIA-RDP78-05867A000100210037-6

CIA PHOTO ACCESSION NO. 1	LOT NO.	DATE	
72Z	BELGIAN CONGO	STANLEYVILLE	
AREA TAMS NO. 1	COUNTRY	PROVINCE	PLACE
02 19 N 30 54 E	02 19 N 30 54 E	GSGS 2465, U.-A 35	MOUNT AKARA
GEOGRAPHIC COORDINATES			
MAP REFERENCE			
TITLE			
FROM MOUNT OTA.			
25X1A			
DATE OF PICTURE	1952		
CLASSIFICATION	C		
CAPTIONED BY	VERIFIED BY		
Approved For Release 1999/09/20 : CIA-RDP78-05867A000100210037-6			
FORM NO. 53 SEP 1948 60-53	CAPTION REPORT		

CIA PHOTO ACCESSION NO. 10-1838 DATE 1977/90: CIA-RDP78-05867A000100210037-6

AREA (AMS NO.) 727 COUNTRY BELGIAN CONGO PROVINCE STANLEYVILLE PLACE MAHAGI PORT (NR)

GEOGRAPHIC COORDINATES 02 08 N 31 45 E MAP REFERENCE N/S

TITLE

ROAD ALONG LOWER ESCARPMENT.

DATE OF PICTURE 1952 25X1A

CLASSIFICATION C 79-15

CAPTIONED BY Approved For Release 1999/09/20: CIA-RDP78-05867A000100210037-6

CIA PHOTO ACCESSION NO. 1 11385	LOT NO. E-14	DATE 1999/09/20	Approved For Release 1999/09/20 : CIA-RDP78-05867A000100210037-6
AREA IAMS NO. 1 72Z	COUNTRY BELGIAN CONGO	PROVINCE STANLEYVILLE	PLACE MAHARI PORT
GEOGRAPHIC COORDINATES 02 08 N 31 14 E		MAP REFERENCE N14	
TITLE WELL.			
25X1A			
DATE OF PICTURE 1952		[REDACTED]	
CLASSIFICATION C			
CAPTIONED BY Approved For Release 1999/09/20		VERIFIED BY CIA-RDP78-05867A000100210037-6	
FORM NO. 60-53 SEP 1948		CAPTION REPORT	

CIA PHOTO		Approved For Release 1999/09/20 : CIA-RDP78-05867A000100210037-6		DATE
AREA TAMS	104861	COUNTRY	72 Z. BELGIAN CONGO	PROVINCE
GEOGRAPHIC COORDINATES		02 20 N 30 44 E		MAP REFERENCE
TITLE		STANLEYVILLE		PLACE
		RONA (NR)		
DATE OF PICTURE		1952		25X1A
CLASSIFICATION		C		78-2
CAPTION		Approved For Release 1999/09/20 : CIA-RDP78-05867A000100210037-6		VERIFIED BY
FORM NO. 60-53 SEP. 1948		CAPTION REPORT		

CIA (PHOTO) Approved For Release 1999/09/20 : CIA-RDP78-05867A000100210037-6		REF NO	DATE
AREA (AMS NO.)	COUNTRY	PROVINCE	PLACE
72 Z	BELGIAN CONGO	STANLEYVILLE	NIOKA
GEOGRAPHIC COORDINATES		MAP REFERENCE	
02 10 N 30 39 E		N/A	
TITLE			
HOTEL DE NIOKA. MAIN BUILDING.			
25X1A			
DATE OF PICTURE	[REDACTED]		
CLASSIFICATION	[REDACTED]		
CAPTION	VERIFIED BY		
Approved For Release 1999/09/20 : CIA-RDP78-05867A000100210037-6			
FORM NO. 60-53 SEP 1948	CAPTION REPORT		

CIA I PHOTO		APPROVED FOR RELEASE 1999/09/20 : CIA-RDP78-05867A000100210037-6		DATE	25 SEP 53
AREA (AMS NO.)	72Z	COUNTRY	BELGIAN CONGO	PROVINCE	STANLEYVILLE
GEOGRAPHIC COORDINATES		02 10 N 30 39 E		PLACE	NLOKA
TITLE		DIRECTION SOUTHWEST.			
DATE OF PICTURE		1952			
CLASSIFICATION		25X1A			
CAPTION		APPROVED FOR RELEASE 1999/09/20 : CIA-RDP78-05867A000100210037-6			
FORM NO. 60-53 SEP 1948		CAPTION REPORT			

CIA PHOTO NO. 100802	APPROVED FOR RELEASE 1999/09/20	FORM NO. 60.53	DATE 1953	CIA-RDP78-05867A000100210037-6
AREA (AMS NO.)	COUNTRY	PROVINCE	PLACE	
72Z	BELGIAN CONGO	STANLEYVILLE	NIOKA	
GEOGRAPHIC COORDINATES		MAP REFERENCE		
02 10 N 30 39 E		N13		
TITLE				
DIRECTION NORTHEAST.				
25X1A				
DATE OF PICTURE	[REDACTED]			
CLASSIFICATION	[REDACTED]			
CAPTION	APPROVED FOR RELEASE 1999/09/20 : CIA-RDP78-05867A000100210037-6			
FORM NO. 60.53 SEP 1948	CAPTION REPORT			

CIA PHOTO NO. 103865		DATE 1952		Approved For Release 1999/09/20 : CIA-RDP78-05867A000100210037-6	
AREA TAMS NO. 1	COUNTRY	PROVINCE	PLACE		
72L	BELGIAN CONGO	STANLEYVILLE	RONA (NR)		
GEOGRAPHIC COORDINATES		MAP REFERENCE			
02 20 N 30 44 E		NIS			
TITLE					
DECORATED NATIVE DWELLING.					
25X1A					
DATE OF PICTURE		[REDACTED]			
CLASSIFICATION		VERIFIED BY			
C		Approved For Release 1999/09/20 : CIA-RDP78-05867A000100210037-6			
FORM NO. 80-53 SEP 1948		CAPTION REPORT			

CIA PHOTO NO. 100000	APPROVED FOR RELEASE 1999/09/20 : CIA-RDP78-05867A000100210037-6	DATE E-1970	REF ID A000100210037-6
AREA TAMS NO. 1 72Z	COUNTRY BELGIAN CONGO	PROVINCE STANLEYVILLE	PLACE MAHAI PORT (NR)
GEOGRAPHIC COORDINATES 02 08 N 31 14 E		MAP REFERENCE NIS	
TITLE GREAT RIFT VALLEY - UPPER ESCARPMENT.			
DATE OF PICTURE 1952			
CLASSIFICATION 25X1A			
CAPTION APPROVED FOR RELEASE 1999/09/20 : CIA-RDP78-05867A000100210037-6		VERIFIED BY	
FORM NO. 60-53 SEP 1948			
CAPTION REPORT			

CIA PHOTO		Approved For Release 1999/09/20 : CIA-RDP78-05867A000100210037-6		DATE	1952
AREA TAMS NO.	100867	COUNTRY	BELGIAN CONGO	PROVINCE	STANLEYVILLE
GEOGRAPHIC COORDINATES		01 28 N 29 52 E		PLACE	IRUMU (NR)
TITLE		ROAD SOUTH OF TOWN.			
DATE OF PICTURE		1952			
CLASSIFICATION		25X1A			
CAPTION		Approved For Release 1999/09/20 : CIA-RDP78-05867A000100210037-6			
FORM NO. 80-53 SEP 1948		CAPTION REPORT			

Approved For Release 1999/09/20 : CIA-RDP78-05867A000100210037-6

CIA PHOTO NUMBER 103868 DATE 1-14-52

AREA TAMS NO. 70Z BELGIAN CONGO PROVINCE STANLEYVILLE PLACE TRUMU (NR)

GEOGRAPHIC COORDINATES 01 28 N 29 50 E NIS

TITLE

BRIDGE ON ROAD SOUTH OF TOWN.

25X1A

DATE OF PICTURE 1952 [REDACTED]

CLASSIFICATION [REDACTED]

Approved For Release 1999/09/20 : CIA-RDP78-05867A000100210037-6

CAPTION REPORT

Approved For Release 1999/09/20 : CIA-RDP78-05867A000100210037-6

Next 9 Page(s) In Document Exempt

25X6

Approved For Release 1999/09/20 : CIA-RDP78-05867A000100210037-6


CIA I PHOTO		Approved For Release 1999/09/20 : CIA-RDP78-05867A000100210037-6		NO. 100879	DATE 1953
AREA (AMS NO. 1)	COUNTRY	PROVINCE	PLACE		
N	USSR				
GEOGRAPHIC COORDINATES			MAP REFERENCE		
TITLE "SO" TYPE PASSENGER STEAM LOCOMOTIVE. BUILT AT GORKI LOCOMOTIVE PLANT IN 1951.					
DATE OF PICTURE		SOURCE OF PICTURE			
[Signature]		25X1A			
CLASSIFICATION					
CONFIDENTIAL					
CAPTIONED BY			VERIFIED BY		
Approved For Release 1999/09/20 : CIA-RDP78-05867A000100210037-6					
FORM NO. 60-53 SEP 1948					
CAPTION REPORT					

CIA PHOTO NUMBER 100880		APPROVED FOR RELEASE 1999/09/20 : CIA-RDP78-05867A000100210037-6	DATE 23 October 1953
AREA (AMS NO.) N	COUNTRY USSR	PROVINCE	PLACE
GEOGRAPHIC COORDINATES		MAP REFERENCE	
TITLE 50 K" TYPE FREIGHT STEAM LOCOMOTIVE WITH TENDER. BUILT AT KHARKOV LOCOMOTIVE PLANT.			
DATE OF RECEIPT BEFORE January 1951		SOURCE OF PICTURE 25X1A	
CLASSIFICATION CONFIDENTIAL			
CAPTION Approved For Release 1999/09/20 : CIA-RDP78-05867A000100210037-6		VERIFIED BY	
FORM NO. 60.53 SEP 1948			
CAPTION REPORT			

CIA (PHOTO) 100881		DATE 1953	
Approved For Release 1999/09/20 : CIA-RDP78-05867A000100210037-6			
AREA (AMS NO.)	COUNTRY	PROVINCE	PLACE
N	USSR		
GEOGRAPHIC COORDINATES		MAP REFERENCE	
TITLE 50" TYPE FREIGHT STEAM LOCOMOTIVE OLD MODEL			
DATE OF PICTURE		SOURCE OF PICTURE	
BEFORE 1951		25X1A	
CLASSIFICATION			
CONFIDENTIAL			
CAPTION		VERIFIED BY	
Approved For Release 1999/09/20 : CIA-RDP78-05867A000100210037-6		MOM	
FORM NO. 60-53 SEP 1948			
CAPTION REPORT			

CIA-IPHOTO		Approved For Release 1999/09/20 : CIA-RDP78-05867A000100210037-6		DATE	1957
100882		E-2174			
AREA (AMS NO.)	COUNTRY	PROVINCE	PLACE		
N	USSR				
GEOGRAPHIC COORDINATES			MAP REFERENCE		
TITLE "SO" TYPE FREIGHT STEAM LOCOMOTIVE. NEWEST POST-WAR MODEL.					
DATE OF PICTURE			SOURCE OF PICTURE		
MAY 1954			[REDACTED]		
CLASSIFICATION					
CONFIDENTIAL					
CAPTION			VERIFIED BY		
Approved For Release 1999/09/20 : CIA-RDP78-05867A000100210037-6			MOM		
FORM NO. 60-53 SEP 1948					
CAPTION REPORT					

CIA-IPHOTO		APPROVAL NO. 100883		LOT NO. 2194	DATE 1957	Approved For Release 1999/09/20 : CIA-RDP78-05867A000100210037-6	
AREA (AMS NO.)	COUNTRY	PROVINCE	PLACE				
N	USSR						
GEOGRAPHIC COORDINATES			MAP REFERENCE				
TITLE: JS" TYPE PASSENGER STEAM LOCOMOTIVE. BUILT UNDER 2ND FIVE-YEAR PLAN.							
DATE OF PICTURE		SOURCE OF PICTURE					
15/11/57		25X1A [REDACTED]					
CLASSIFICATION CONFIDENTIAL							
CAPTIONED BY WKM				VERIFIED BY			
Approved For Release 1999/09/20 : CIA-RDP78-05867A000100210037-6							
FORM NO. 80-53 SEP 1948				CAPTION REPORT			

CIA PHOTO ACQUISITION FILE 100884		LOT NO. E-2974	DATE 1957
Approved For Release 1999/09/20 : CIA-RDP78-05867A000100210037-6			
AREA (AMS NO. 1) N	COUNTRY USSR	PROVINCE	PLACE
GEOGRAPHIC COORDINATES		MAP REFERENCE	
TITLE "FD"-TYPE FREIGHT STEAM LOCOMOTIVE, BUILT UNDER 2ND FIVE-YEAR PLAN.			
DATE OF PICTURE 25X1A		SOURCE OF PICTURE 	
CLASSIFICATION CONFIDENTIAL			
CAPTIONED BY Approved For Release 1999/09/20 : CIA-RDP78-05867A000100210037-6		VERIFIED BY	
FORM NO. 40-53 SEP 1945			
CAPTION REPORT			

CIA PHOTO ID: 100885		Approved For Release 1999/09/20 : CIA-RDP78-05867A000100210037-6		DATE:
AREA LAWS NO.: N	COUNTRY: USSR	PROVINCE:	PLACE:	MAP REFERENCE:
GEOGRAPHIC COORDINATES:				
TITLE "L" TYPE FREIGHT STEAM LOCOMOTIVE DEVELOPED BY KOLOMNA LOCOMOTIVE PLANT IN 1945.				
DATE OF PICTURE: 1945				
SOURCE OF PICTURE: 25X1A				
CLASSIFICATION: CONFIDENTIAL				
CAPTIONED BY: Approved For Release 1999/09/20 : CIA-RDP78-05867A000100210037-6				
VERIFIED BY:				
FORM NO. 80-53 SEP 1948				
CAPTION REPORT				

CIA (PHOTO ACCESSION NO.)		LOT NO.	DATE
100886		2994	1949
Approved For Release 1999/09/20 : CIA-RDP78-05867A000100210037-6			
AREA (AMS NO.)	COUNTRY	PROVINCE	PLACE
N	USSR		
GEOGRAPHIC COORDINATES		MAP REFERENCE	
TITLE			
"2-10-4" FREIGHT STEAM LOCOMOTIVE. DEVELOPED			
BY VOROSHILOVGRAD LOCOMOTIVE PLANT IN			
1949.			
25X1A			
DATE OF PICTURE	SOURCE OF PICTURE		
1949	[REDACTED]		
CLASSIFICATION			
CONFIDENTIAL			
CAPTIONED BY		VERIFIED BY	
[REDACTED]		[REDACTED]	
Approved For Release 1999/09/20 : CIA-RDP78-05867A000100210037-6			
FORM NO. 80-53		CAPTION REPORT	
SEP 1948			

CIA PHOTO ACCESSION NO. 100887		LOT NO. E-2124	DATE 1999/09/20	CIA-RDP78-05867A000100210037-6
ARMY TAMS NO. 1 N	COUNTRY USSR	PROVINCE	PLACE	
GEOGRAPHIC COORDINATES		WAF REFERENCE		
TITLE "P" TYPE FREIGHT STEAM LOCOMOTIVE. DEVELOPED AT KOLOMNA LOCOMOTIVE PLANT IN 1949.				
25X1A				
DATE OF PICTURE 1949	SOURCE OF PICTURE			
CLASSIFICATION CONFIDENTIAL				
CAPTIONED BY Approved for Release 1999/09/20		VERIFIED BY CIA-RDP78-05867A000100210037-6		
FORM NO. 60-93 SEP 1948		CAPTION REPORT		


CIA PHOTO ACCESSION NO. 100888		LOT NO. E-2174	DATE 1953
Approved For Release 1999/09/20 : CIA-RDP78-05867A000100210037-6			
AREA LAWS NO.: N	COUNTRY USSR	PROVINCE	PLACE
GEOGRAPHIC COORDINATES		MAP REFERENCE	
TITLE: "TE-1" TYPE DIESEL-ELECTRIC LOCOMOTIVE. BUILT AT KHARKOV LOCOMOTIVE PLANT UNTIL 1949.			
DATE OF PICTURE 1949		SOURCE OF PICTURE 25X1A	
CLASSIFICATION CONFIDENTIAL			
CAPTIONED BY Approved For Release 1999/09/20 : CIA-RDP78-05867A000100210037-6		VERIFIED BY	
FORM NO. 80-83 SEP 1948			
CAPTION REPORT			

CIA (PHOTO) 100889		Approved For Release 1999/09/20 : CIA-RDP78-05867A000100210037-6		DATE 27 Oct 1952
AREA (AMS NO.) N	COUNTRY USSR	PROVINCE	PLACE	
GEOGRAPHIC COORDINATES		MAP REFERENCE		
TITLE DIESEL PASSENGER TRAIN.				
DATE OF PICTURE <i>[scribble]</i>		SOURCE OF PICTURE [REDACTED]		
CLASSIFICATION CONFIDENTIAL				
CAPTION MOM		Approved For Release 1999/09/20 : CIA-RDP78-05867A000100210037-6		
FORM NO. 60-53 SEP 1948				
CAPTION REPORT				


CIA PHOTO ID NO. 100890		APPROVED FOR RELEASE 1999/09/20 : CIA-RDP78-05867A000100210037-6		DATE
AREA IAMS NO. 1	COUNTRY	PROVINCE	PLACE	
N	USSR			
GEOGRAPHIC COORDINATES		MAP REFERENCE		
TITLE: "TE-2" TYPE DIESEL-ELECTRIC LOCOMOTIVE. BUILT IN KHARKOV LOCOMOTIVE PLANT SINCE 1950.				
DATE OF PICTURE		SOURCE OF PICTURE		
<i>Amor...</i>		25X1A		
CLASSIFICATION CONFIDENTIAL				
CAPTION		VERIFIED BY		
APPROVED FOR RELEASE 1999/09/20 : CIA-RDP78-05867A000100210037-6				
FORM NO. 40-53 SEP 1948				
CAPTION REPORT				

CIA PHOTO ID NO. 100891		DATE	
APPROVED FOR RELEASE 1999/09/20 : CIA-RDP78-05867A000100210037-6		E-2154	
AREA (AMS NO.)	COUNTRY	PROVINCE	PLACE
N	USSR		
GEOGRAPHIC COORDINATES		MAP REFERENCE	
TITLE			
ELECTRIC LOCOMOTIVES, "VL-19" TYPE ON LEFT,			
"VL-22" TYPE ON RIGHT. BUILT IN NOVOCHERKASSK			
LOCOMOTIVE PLANT, SINCE 1947.			
DATE OF PICTURE		SOURCE OF PICTURE	
<i>[Handwritten]</i>		25X1A	
CLASSIFICATION			
CONFIDENTIAL			
CAPTION		VERIFIED BY	
APPROVED FOR RELEASE 1999/09/20 : CIA-RDP78-05867A000100210037-6			
FORM NO. 60-53 SEP 1948			
CAPTION REPORT			


CIA IPHOTO		APPROVED FOR RELEASE 1999/09/20 : CIA-RDP78-05867A000100210037-6		DATE	1945
100894		COUNTRY		PROVINCE	PLACE
AREA TAMS NO. 1		UNION OF SOUTH AFRICA		NATAL	HLATIKULU (NR)
GEOGRAPHIC COORDINATES		28:14 S 30:03 E		MAP REFERENCE	
TITLE		ROAD BETWEEN ESCIVENI AND HLATIKULU.			
DATE OF PICTURE		SOURCE OF PICTURE			
1945		[REDACTED]			
CLASSIFICATION		VERIFIED BY			
B		R9			
CAPTION		APPROVED FOR RELEASE 1999/09/20 : CIA-RDP78-05867A000100210037-6			
FORM NO. 60-53		CAPTION REPORT			
SEP 1948					

CIA PHOTO ACCESSION NO. 100895		LOT NO.		DATE 1999/09/20		Approved For Release 1999/09/20 : CIA-RDP78-05867A000100210037-6	
AREA (AME NO.) 28 Y	COUNTRY UNION OF SOUTH AFRICA	PROVINCE NATAL	PLACE HLATIKULU (NP)				
GEOGRAPHIC COORDINATES 28:14S 30:03E		MAP REFERENCE TIMES GAZ.					
TITLE NATIVE KRAALS. [IN SWAZILAND]							
STATINTL							
DATE OF PICTURE 1945		SOURCE OF PICTURE 					
CLASSIFICATION R							
CAPTIONED BY Approved For Release 1999/09/20 : CIA-RDP78-05867A000100210037-6				VERIFIED BY R			
FORM NO. 60-53 SEP 1948		CAPTION REPORT					


Approved For Release 1999/09/20 : CIA-RDP78-05867A000100210037-6

CIA PHOTO COLLECTION NO. 100896	ST. NO.	DATE	1945
AREA TAMS NO. 1 284	COUNTRY UNION OF SOUTH AFRICA	PROVINCE NATAL	PLACE DURBAN
GEOGRAPHIC COORDINATES 29:52 S 31:01 E		MAP REFERENCE C-FILE	
TITLE NATIVE RICKSHAW MAN.			
STATINTL			
DATE OF PICTURE 1945	SOURCE OF PICTURE 		
CLASSIFICATION R	* 15		
CAPTIONED BY Approved For Release 1999/09/20 : CIA-RDP78-05867A000100210037-6		VERIFIED BY	
CAPTION REPORT			
FORM NO. 40-53 SEP 1948			

Approved For Release 1999/09/20 : CIA-RDP78-05867A000100210037-6


CIA (PHOTO ACCESSION NO.) 100897	LOT NO.	DATE
AREA (AMS NO.) 284	COUNTRY UNION OF SOUTH AFRICA	PROVINCE NATAL
GEOGRAPHIC COORDINATES 29:52 S 31:01 E		PLACE DURBAN
TITLE NATIVE RICKSHAW MAN.		MAP REFERENCE C-FILE
STATINTL		
DATE OF PICTURE 1948	SOURCE OF PICTURE 	
CLASSIFICATION E	R 16	
CAPTIONED BY Approved For Release 1999/09/20 : CIA-RDP78-05867A000100210037-6		VERIFIED BY
FORM NO. 60-53 SEP 1948		

CAPTION REPORT

CIA PHOTO ACCESSION NO. 100850		LOT NO.	DATE
Approved For Release 1999/09/20 : CIA-RDP78-05867A000100210037-6			
AREA TAMS NO. 1	COUNTRY	PROVINCE	PLACE
1Z	ANGOLA		LOANDA
GEOGRAPHIC COORDINATES		MAP REFERENCE	
08:50S 13:14E		TIMES 502	
TITLE			
FROM CITY ACROSS HARBOR. DIRECTION N.W.			
STATINTL			
DATE OF PICTURE	SOURCE OF PICTURE		
1945			
CLASSIFICATION			
R			
CAPTIONED BY		VERIFIED BY	
Approved For Release 1999/09/20 : CIA-RDP78-05867A000100210037-6			
FORM NO. 60-53 SEP. 1948			
CAPTION REPORT			


CIA PHOTO ACCESSION NO. 100899		LOT NO.	DATE
Approved For Release 1999/09/20 : CIA-RDP78-05867A000100210037-6			
AREA TAMS NO. 12	COUNTRY ANGOLA	PROVINCE	PLACE LOBITO (UR)
GEOGRAPHIC COORDINATES 12:22 S 13:31 E		MAP REFERENCE C-FILE	
TITLE NATIVE VILLAGE, BACK FROM HARBOR AT LOBITO Bay part.			
STATINTL			
DATE OF PICTURE 1945	SOURCE OF PICTURE [REDACTED]		
CLASSIFICATION 12	25		
CAPTIONED BY		VERIFIED BY	
Approved For Release 1999/09/20 : CIA-RDP78-05867A000100210037-6		Approved For Release 1999/09/20 : CIA-RDP78-05867A000100210037-6	
FORM NO. 60-53 SEP 1948		CAPTION REPORT	


Approved For Release 1999/09/20 : CIA-RDP78-05867A000100210037-6

CIA PHOTO ACCESSION NO. 100900		DATE 21 Sept 53	C
AREA (AMS NO.) 1Z	COUNTRY ANGOLA	PROVINCE LOBITO (NR)	
GEOGRAPHIC COORDINATES 12:22 S 13:31 E		RAF REFERENCE C-FILE	
TITLE NATIVE VILLAGE, BOCK FROM HARBOR AT LOBITO			
Body PORT.			
STATINTL			
DA*	SOURCE OF PICTURE LS		
R 6			

Approved For Release 1999/09/20 : CIA-RDP78-05867A000100210037-6

CAPTION REPORT

CIA PHOTO ACCESSION NO. 100901		LOT NO. E	DATE
Approved For Release 1999/09/20 : CIA-RDP78-05867A000100210037-6			
AREA (AMS NO.)	COUNTRY	PROVINCE	
19X	SOCIETY ISLANDS	TAHITI ISLAND PAREETE	
GEOGRAPHIC COORDINATES		MAP REFERENCE	
17-33S 149-34W		CF	
TITLE			
PORT AREA			
STATINTL			
DATE OF PICTURE			
CLASSIFICATION		VERIFIED BY	
Rests		JH	
Approved For Release 1999/09/20 : CIA-RDP78-05867A000100210037-6			
FORM NO. 60-53 SEP 1948		CAPTION REPORT	


CIA (PHOTO ACCESSION NO.) 100902		LOT NO.	DATE
Approved For Release 1999/09/20 : CIA-RDP78-05867A000100210037-6			
AREA (AMS NO.) 19X	COUNTRY SOCIETY ISLANDS	PROVINCE BORA BORA I.	PLACE
GEOGRAPHIC COORDINATES 16-30 S 151-45 W		MAP REFERENCE CF	
TITLE TEMPLE			
STATINTL			
DATE OF PICTURE			
CLASSIFICATION <i>Rest.</i>	VERIFIED BY		
CAPTIONED BY <i>RS</i>		Approved For Release 1999/09/20 : CIA-RDP78-05867A000100210037-6	
FORM NO. SEP 1948 80-53	CAPTION REPORT		



CIA PHOTO ACCESSION NO. 100903		LOT NO. F 2960		DATE
Approved For Release 1999/09/20 : CIA-RDP78-05867A000100210037-6				
AREA (AMS NO.)	COUNTRY	PROVINCE	PLACE	
19X	SOCIETY ISLANDS	TAHITI ISLAND		
GEOGRAPHIC COORDINATES		MAP REFERENCE		
17-40 S 149-30W		TIMES GAZETTE		
TITLE OPENING COPRA				
STATINTL				
DATE OF PICTURE	[REDACTED]			
CLASSIFICATION <i>Secret</i>				
CAPTIONED BY <i>JR</i>	VERIFIED BY			
Approved For Release 1999/09/20 : CIA-RDP78-05867A000100210037-6				
FORM NO. 60-53 SEP 1948		CAPTION REPORT		

Q


X

C.I.A. PHOTO ACCESSION NO. 100904		LOT NO. 6	DATE
Approved For Release 1999/09/20 : CIA-RDP78-05867A000100210037-6			
AREA TAMS NO. 1	COUNTRY NEW	PROVINCE	PLACE
13 X	CALDONIA ISLAND		NOUMEA
GEOGRAPHIC COORDINATES		MAP REFERENCE	
22-17 S 166-28 E			
TITLE			
<i>Drying Coffee</i>			
STATINTL			
DATE OF PICTURE	[REDACTED]		
CLASSIFICATION	[REDACTED]		
CAPTIONED BY <i>Chet</i>	VERIFIED BY		
Approved For Release 1999/09/20 : CIA-RDP78-05867A000100210037-6			
FORM NO. 60-53 SEP 1948	CAPTION REPORT		

CIA PHOTO ACCESSION NO. 100305		LOT NO. E	DATE 1599/09/20
Approved For Release 1999/09/20 : CIA-RDP78-05867A000100210037-6			
AREA (AMS NO.) 13X	COUNTRY NEW CALEDONIA ISLAND	PROVINCE	PLACE NOUMEA
GEOGRAPHIC COORDINATES 22-17 S 166-28 E		MAP REFERENCE	
TITLE			
STATINTL			
DATE OF PICTURE			
CLASSIFICATION Secret			
CAPTIONED BY AP		VERIFIED BY	
Approved For Release 1999/09/20 : CIA-RDP78-05867A000100210037-6			
FORM NO. 40-53 SEP 1948	CAPTION REPORT		

CIA PHOTO ACCESSION NO. 1 100906		LOT NO. <i>F</i>	DATE
Approved For Release 1999/09/20 : CIA-RDP78-05867A000100210037-6			
AREA (AMS NO.) <i>13X</i>	COUNTRY <i>NEW CALEDONIA</i> <i>ISLAND</i>	PROVINCE	PLACE <i>NOUMEA</i>
GEOGRAPHIC COORDINATES <i>22-17 S</i> <i>164-28 E</i>		MAP REFERENCE <i>CF</i>	
TITLE <i>HARBOR</i>			
STATINTL			
DATE OF PICTURE			
CLASSIFICATION			
CAPTIONED BY <i>Peter</i>	VERIFIED BY		
Approved For Release 1999/09/20 : CIA-RDP78-05867A000100210037-6 <i>K</i>			
FORM NO. 60-53 SEP 1948	CAPTION REPORT		




CIA (PHOTO ACCESSION NO.) **100907** LOT NO. **1999/09/20 : CIA-RDP78-05867A000100210037-6** DATE

AREA (AMS)	COUNTRY	PROVINCE	PLACE
52L	INDOCHINA	TONKING	THAI BINH
GEOGRAPHIC COORDINATES		MAP REFERENCE	
20-27 N 106-20 E		NIS	
TITLE			
CATHEDRAL			
STATINTL			
DATE OF PICTURE	SOURCE OF PICTURE		
			
CLASSIFICATION		VERIFIED BY	
<i>Secret</i>			
CAPTIONED BY		APPROVED FOR RELEASE	
1999/09/20 : CIA-RDP78-05867A000100210037-6			
FORM NO. 80-53 SEP 1948		CAPTION REPORT	

CIA PHOTO ACCESSION NO. 100908		LOT NO. E-1087	DATE 6/23/53	Approved For Release 1999/09/20 : CIA-RDP78-05867A000100210037-6
AREA (AMS NO.)	COUNTRY 1U AFGHANISTAN	PROVINCE	PLACE	
GEOGRAPHIC COORDINATES		MAP REFERENCE		
TITLE				
ROAD BETWEEN JALALABAD AND KABUL.				
FORT IN BACKGROUND.				
25X1A				
DATE OF PICTURE	SO [REDACTED]			
JAN. 1953				
CLASSIFICATION				
CAPTIONED BY C			VERIFIED BY	
Approved For Release 1999/09/20 : CIA-RDP78-05867A000100210037-6			CIA-RDP78-05867A000100210037-6	
FORM NO. 40-53 SEP 1948		CAPTION REPORT		

CIA PHOTO ACCESSION NO. 1 100909		LOT NO.	DATE
Approved For Release 1999/09/20 : CIA-RDP78-05867A000100210037-6			
AREA TAMS NO.	COUNTRY	PROVINCE	PLACE
	AFGHANISTAN		KABUL
GEOGRAPHIC COORDINATES		MAP REFERENCE	
34 31 N 69 11 E		C FILE	
TITLE			
MAIN STREET. KABUL RIVER AT LEFT.			
DATE OF PICTURE		SQUAD	
JAN. 1953		[REDACTED]	
CLASSIFICATION			
CAPTIONED BY		VERIFIED BY	
Approved For Release 1999/09/20 : CIA-RDP78-05867A000100210037-6			
FORM NO. 80-53 SEP 1948		CAPTION REPORT	

CIA (PHOTO ACCESSION NO.) 10097		LOT NO.		DATE
Approved For Release 1999/09/20 : CIA-RDP78-05867A000100210037-6				
AREA TAMS NO. 1 735U	COUNTRY INDIA	PROVINCE	PLACE CHANDERNAGOR (FRENCH POSSESSION)	
GEOGRAPHIC COORDINATES 22-51N 88-21E		MAP REFERENCE NIS		
TITLE BRIDGE ACROSS HOOGHLY RIVER.				
25X1A				
DATE OF PICTURE	SOURCE			
	[REDACTED]			
CLASSIFICATION Conf				
CAPTIONED BY		VERIFIED BY		
Approved For Release 1999/09/20 : CIA-RDP78-05867A000100210037-6				
FORM NO. 80-55 SEP 1948		CAPTION REPORT		

CIA PHOTOGRAPH NO. 100911		FILE NO. 100210037-6	DATE 1999/09/20
AREA (ANSI NO.) 715 U	COUNTRY INDIA	PROVINCE PONDICHERY (POSSESSION)	PLACE PONDICHERY
GEOGRAPHIC COORDINATES 11-56 N 79-53 E		MAP REFERENCE CF	
TITLE PIER			
STATINTL			
DATE OF PICTURE			
CLASSIFICATION			
CAPTION			
Approved For Release 1999/09/20 : CIA-RDP78-05867A000100210037-6			
CAPTION REPORT			
FORM NO. 80-53 SEP 1948			

CIA PHOTO ACCESSION NO. 1 100912		LOT NO.	DATE
Approved For Release 1999/09/20 : CIA-RDP78-05867A000100210037-6			
ARPA LAWS NO. 1 715 U	COUNTRY INDIA	PROVINCE PONDICHERY <i>(FRENCH POSSESSION)</i>	PLACE PONDICHERY
GEOGRAPHIC COORDINATES 11-56 N 79-53 E		MAP REFERENCE CF	
TITLE PORT area. Pier at night.			
STATINTL			
DATE OF PICTURE —	SO	[REDACTED]	
CLASSIFICATION Secret			
CAPTIONED BY GA		VERIFIED BY	
Approved For Release 1999/09/20 : CIA-RDP78-05867A000100210037-6			
FORM NO. 80-33 SEP 1948		CAPTION REPORT	

CIA PHOTO ACCESSION NO. <i>100913</i>		LOT NO.	DATE
Approved For Release 1999/09/20 : CIA-RDP78-05867A000100210037-6			
AREA (AMS NO.)	COUNTRY	PROVINCE	PLACE
<i>581L</i>	<i>CHINA</i>	<i>KIANGSU</i>	<i>SHANGHAI</i>
GEOGRAPHIC COORDINATES		MAP REFERENCE	
<i>31.14N 121.28E</i>		<i>C</i>	
TITLE			
<i>TIENFONG PAPER MILL.</i>			
DATE OF PICTURE		SOURCE OF PICTURE	
		<i>CHINA RECONSTRUCTS, Nov. DEC. 1952</i>	
CLASSIFICATION			
<i>Rest (p. 15)</i>			
CAPTIONED BY		VERIFIED BY	
Approved For Release 1999/09/20 : CIA-RDP78-05867A000100210037-6			
FORM NO. 60-53 SEP 1948			
CAPTION REPORT			

CIA (PHOTO ACCESSION NO.) 100914		LOT NO.		DATE	
Approved For Release 1999/09/20 : CIA-RDP78-05867A000100210037-6					
AREA (AWS NO.)	COUNTRY	PROVINCE	PLACE		
581L	CHINA	KIANGSU	SHANGHAI		
GEOGRAPHIC COORDINATES		MAP REFERENCE			
31.14N 121.28E		C			
TITLE					
TA KO DYESUFFS FACTORY CHEMISTRY					
CLASS FOR WORKERS					
DATE OF PICTURE		SOURCE OF PICTURE			
Nov. - Dec. 1957		CHINA RECONSTRUCTS, MA Adel Adel			
CLASSIFICATION					
REST (p. 14)					
CAPTIONED BY			VERIFIED BY		
Approved For Release 1999/09/20			CIA-RDP78-05867A000100210037-6		
FORM NO. 80-53 SEP 1948					
CAPTION REPORT					

CIA PHOTO ACCESSION NO. 1 <i>1 28975</i>		LOT NO. <i>1999/09/20</i>		DATE <i>1999/09/20</i>	
AREA LAWS NO. 331L		COUNTRY CHINA		PROVINCE HUPEH	
GEOGRAPHIC COORDINATES			MAP REFERENCE		
TITLE MID-YANGTZE (CHIN RIVER) RECONSTRUCTS RIVER DETENTION SCHEME					
DATE OF PICTURE		SOURCE OF PICTURE CHINA RECONSTRUCTS, <i>China Reconstructs</i> SEPT. - OCT. 1952			
CLASSIFICATION <i>Rest</i> (P. 7)					
CAPTIONED BY <i>Approved For Release 1999/09/20</i>			VERIFIED BY <i>CIA-RDP78-05867A000100210037-6</i>		
FORM NO. 60-53 SEP 1948		CAPTION REPORT			

CIA PHOTO ACCESSION NO. 1 100910		LOT NO.	DATE
Approved For Release 1999/09/20 : CIA-RDP78-05867A000100210037-6			
AREA (AMS NO.)	COUNTRY	PROVINCE	PLACE
181L	CHINA	ANHWEI	T'UN-CH'1
GEOGRAPHIC COORDINATES		MAP REFERENCE	
29.42N 118.18E		N15	
TITLE			
TEA FACTORY.			
DATE OF PICTURE		SOURCE OF PICTURE	
		CHINA RECONSTRUCTS, MAR-APR, 1952	
CLASSIFICATION			
REST (p. 15)			
CAPTIONED BY		VERIFIED BY	
Approved For Release 1999/09/20		CIA-RDP78-05867A000100210037-6	
FORM NO. 60-53 SEP 1948			
CAPTION REPORT			

CIA PHOTO ACCESSION NO. 1 100917		LOT NO.	DATE
Approved For Release 1999/09/20 : CIA-RDP78-05867A000100210037-6			
AREA (AMS NO. 1) 2314	COUNTRY CHINA	PROVINCE HOPEH	PLACE TIENTSIN
GEOGRAPHIC COORDINATES 39.08N 117.12E		MAP REFERENCE C	
TITLE NORTH CHINA TRADE EXHIBITION.			
DATE OF PICTURE _____		SOURCE OF PICTURE CHINA RECONSTRUCTS, MAR-APR, 1952	
CLASSIFICATION Rest (P. 28)			
CAPTIONED BY Approved For Release 1999/09/20 : CIA-RDP78-05867A000100210037-6		VERIFIED BY	
FORM NO. 80-53 SEP 1948		CAPTION REPORT	

Approved For Release 1999/09/20 : CIA-RDP78-05867A000100210037-6

CIA PHOTO ACCESSION NO. 1	LOT NO.	DATE
231L	CHINA	HOPEH
AREA (AMS NO.)	COUNTRY	PROVINCE
231L	CHINA	HOPEH
PLACE	TIENTSIN	
GEOGRAPHIC COORDINATES	39.08 N 117.12 E	MAP REFERENCE: C
TITLE	THE NORTH CHINA TRADE EXHIBITION. FIRST JEEP MANUFACTURED BY TIENTSIN AUTOMOBILE ASSEMBLY PLANT.	
DATE OF PICTURE	SOURCE OF PICTURE	
	CHINA RECONSTRUCTS, MAR-APR, 1952	
CLASSIFICATION	Ret (p. 29 - upper)	
CAPTIONED BY	VERIFIED BY	
	Approved For Release 1999/09/20 : CIA-RDP78-05867A000100210037-6	
FORM NO. 60-53 SEP 1948	CAPTION REPORT	

Approved For Release 1999/09/20 : CIA-RDP78-05867A000100210037-6

CIA PHOTO ACCESSION NO. 1	LOT NO.	DATE
531L	CHINA	SHANSI
AREA (AMS NO.)	COUNTRY	PROVINCE
37.52N 112.33E		TAI-YUAN
GEOGRAPHIC COORDINATES		PLACE
FIRST CHINESE-MANUFACTURED		
TRACTOR SHOWN AT NORTH		
CHINA TRADE EXHIBITION IN TIENTSIN.		
DATE OF PICTURE	SOURCE OF PICTURE	
	CHINA RECONSTRUCTS, MAR-APR, 1952	
CLASSIFICATION	(p. 29 - cover)	
CAPTIONED BY	VERIFIED BY	
Approved For Release 1999/09/20	CIA-RDP78-05867A000100210037-6	
FORM NO. 80-53 SEP 1948	CAPTION REPORT	

CIA PHOTO ACCESSION NO. 1		LOT NO.		DATE	
Approved For Release 1999/09/20 : CIA-RDP78-05867A000100210037-6					
AREA (AMS NO. 1)	COUNTRY	PROVINCE	PLACE		
231L	CHINA	HOPEH	TIENTSIN		
GEOGRAPHIC COORDINATES			MAP REFERENCE		
39.08N 117.12E			C		
TITLE					
NORTH CHINA TRADE EXHIBITION.					
PEASANTS EXAMINING NEW AGRICULTURAL					
IMPLEMENT.					
DATE OF PICTURE		SOURCE OF PICTURE			
~		CHINA RECONSTRUCTS, MAR-APR, 1952			
CLASSIFICATION					
Rest (p. 30)					
CAPTIONED BY			VERIFIED BY		
Approved For Release 1999/09/20 : CIA-RDP78-05867A000100210037-6			★		
FORM NO. 40-53 SEP 1948		CAPTION REPORT			

CIA PHOTO ACCESSION NO. 1 100021		LOT NO.	DATE
Approved For Release 1999/09/20 : CIA-RDP78-05867A000100210037-6			
AREA (AMS NO.) 231L	COUNTRY CHINA	PROVINCE HOPEH	PLACE TIENTSIN
GEOGRAPHIC COORDINATES 39.08 N 117.12 E		MAP REFERENCE C	
TITLE NORTH CHINA TRADE EXHIBITION. PEASANTS EXAMINING NEW MACHINE.			
DATE OF PICTURE [Signature]		SOURCE OF PICTURE CHINA RECONSTRUCTS, MAR-APR, 1952	
CLASSIFICATION REST		(P. 31)	
CAPTIONED BY Approved For Release 1999/09/20 : CIA-RDP78-05867A000100210037-6		VERIFIED BY [Signature]	
FORM NO. 80-53 SEP 1948		CAPTION REPORT	

CIA PHOTO ACCESSION NO. 100922		LOT NO.	DATE SEP 53
Approved For Release 1999/09/20 : CIA-RDP78-05867A000100210037-6			
AREA (AMS NO.) H17P	COUNTRY EGYPT	PROVINCE GHARBIYA	MAHALLA EL KUBRA
GEOGRAPHIC COORDINATES 30 59 N 31 09 E		MAP REFERENCE ds C FILE	
TITLE COTTON MILLS.			
DATE OF PICTURE —		SOURCE OF PICTURE THE BULLETIN, MARCH 1952 [INSIDE FRONT COVER, TOP]	
CLASSIFICATION R			
CAPTIONED BY jj		VERIFIED BY	
Approved For Release 1999/09/20 : CIA-RDP78-05867A000100210037-6			
FORM NO. 80-53 SEP 1948		CAPTION REPORT	

Approved For Release 1999/09/20 : CIA-RDP78-05867A000100210037-6

CIA PHOTO ACCESSION NO. 100923 LOT NO. DATE

AREA (AMS NO.) 417P COUNTRY EGYPT PROVINCE GHARBIYA PLACE YAHALLA EL KUBRA

GEOGRAPHIC COORDINATES 30 59 N 31 09 E MAP REFERENCE C FILE

TITLE

SHOPPING CENTER IN HOUSING DEVELOPMENT FOR COTTON MILL WORKERS.

DATE OF PICTURE SOURCE OF PICTURE THE BULLETIN, MARCH, 1952 [INSIDE FRONT COVER, BOTTOM]

CLASSIFICATION R CAPTIONED BY APPROVED FOR RELEASE 1999/09/20 : CIA-RDP78-05867A000100210037-6

FORM NO. 40-53 SEP 1948 CAPTION REPORT

CIA PHOTO ACCESSION NO. 1		LOT NO.		DATE	
Approved For Release 1999/09/20 : CIA-RDP78-05867A000100210037-6					
AREA-TAMS NO. 1	COUNTRY	PROVINCE	PLACE		
4177	EGYPT	GHARBIYA	MANALLA EL KUBRA		
GEOGRAPHIC COORDINATES		MAP REFERENCE			
30 59 N 31 09 E		C FILE			
TITLE					
TUBERCULOSIS SANATORIUM.					
DATE OF PICTURE		SOURCE OF PICTURE			
---		THE BULLETIN, MARCH 1952.			
[INSIDE BACK COVER, BOTTOM]					
CLASSIFICATION					
R					
CAPTIONED BY			VERIFIED BY		
Approved For Release 1999/09/20 : CIA-RDP78-05867A000100210037-6					
FORM NO. 60-53 SEP 1948		CAPTION REPORT			

Approved For Release 1999/09/20 : CIA-RDP78-05867A000100210037-6

CIA IPHOTO ACCESSION NO. 100929 LOT NO. DATE 16 SEP 53 C

AREA (AMS) NO. 190 COUNTRY MADAGASCAR PROVINCE

GEOGRAPHIC COORDINATES MAP REFERENCE

TITLE 226 METER BRIDGE OVER MAHAVAVY RIVER. FROM RIGHT BANK, DIRECTION UPSTREAM.

STATINTL


DATE OF PICTURE SOURCE OF PICTURE

CLASSIFICATION R CAPTIONED BY VERIFIED BY

Approved For Release 1999/09/20 : CIA-RDP78-05867A000100210037-6

CIA IPHOTO ACCESSION NO. 1 100928		LOT NO.	DATE
Approved For Release 1999/09/20 : CIA-RDP78-05867A000100210037-6			
AREA (AWS NO.)	COUNTRY	PROVINCE	PLACE
190	MADAGASCAR		ANTANOSILA
GEOGRAPHIC COORDINATES		MAP REFERENCE	
UNABLE TO LOCATE			
TITLE BRIDGE ON MAINJARY ROUTE.			
STATINTL			
DATE OF PICTURE	SOURCE OF PICTURE		
	[REDACTED]		
CLASSIFICATION			
12			
CAPTIONED BY		VERIFIED BY	
Approved For Release 1999/09/20		CIA-RDP78-05867A000100210037-6	
FORM NO. 80-53 SEP 1948			
CAPTION REPORT			

CIA IPHOTO ACCESSION NO. 1 <i>10092</i>		LOT NO.	DATE
Approved For Release 1999/09/20 : CIA-RDP78-05867A000100210037-6			<i>567A000100210037-6</i>
AREA TAMS NO. 1	COUNTRY	PROVINCE	PLACE
<i>190</i>	<i>MADAGASCAR</i>		<i>ANSELASILA</i>
GEOGRAPHIC COORDINATES		MAP REFERENCE	
<i>UNABLE TO LOCATE</i>			
TITLE			
<i>BRIDGE OVER MAHAVAVY RIVER ON MANANJARY ROUTE.</i>			
DATE OF PICTURE		SOURCE OF PICTURE	
CLASSIFICATION			
<i>R</i>			
CAPTIONED BY		VERIFIED BY	
Approved For Release 1999/09/20 : CIA-RDP78-05867A000100210037-6			
FORM NO. 60-53 SEP 1948		CAPTION REPORT	

CIA-1PHOTO ACCESSION NO. 100928		LOT NO. 553	DATE 1999/09/20	Approved For Release 1999/09/20 : CIA-RDP78-05867A000100210037-6	
AREA (AMS NO.) 190	COUNTRY MADAGASCAR	PROVINCE	PLACE TELOMITA		
GEOGRAPHIC COORDINATES 19:30S 45:30E		MAP REFERENCE MAP BRANCH			
TITLE Dam. [ON MAHONJARY ROUTE]					
STATINTL					
DATE OF PICTURE	SOURCE OF PICTURE 				
CLASSIFICATION R					
CAPTIONED BY Approved For Release 1999/09/20			VERIFIED BY CIA-RDP78-05867A000100210037-6		
FORM NO. 60-53 SEP 1948					
CAPTION REPORT					

CIA IPHOTO ACCESSION NO. 1 100929		LOT NO.	DATE
Approved For Release 1999/09/20 : CIA-RDP78-05867A000100210037-6			
AREA TAMS NO. 7 190	COUNTRY MADAGASCAR	PROVINCE	PLACE ILAKA
GEOGRAPHIC COORDINATES 20:18 S 47:08 E		MAP REFERENCE MAP B BRANCH	
TITLE BRIDGE.			
DATE OF PICTURE		SOURCE OF PICTURE	
		[REDACTED]	
CLASSIFICATION B			
CAPTIONED AT		VERIFIED BY	
Approved For Release 1999/09/20		CIA-RDP78-05867A000100210037-6	
FORM NO. 60-53 SEP 1948			
CAPTION REPORT			

CIA PHOTO ACCESSION NO. 100930		LOT NO.	DATE 6 SEP 53
Approved For Release 1999/09/20 : CIA-RDP78-05867A000100210037-6			
AREA (AMS NO.) 190	COUNTRY MADAGASCAR	PROVINCE	PLACE AMBANJA
GEOGRAPHIC COORDINATES 13:43 S 48:26 E		MAP REFERENCE MAP BRANCH	
TITLE BRIDGE OVER SAMBIRANO RIVER ON DIEGO SUAREZ ROUTE.			
STATINTL			
DATE OF PICTURE	SOURCE OF PICTURE		
	[REDACTED]		
CLASSIFICATION R			
CAPTIONED BY		VERIFIED BY	
Approved For Release 1999/09/20		CIA-RDP78-05867A000100210037-6	
FORM NO. 80-53 SEP 1948			
CAPTION REPORT			

CFA-1 PHOTO ASSIGNMENT NO. 100935		LOT NO.	DATE
Approved For Release 1999/09/20 : CIA-RDP78-05867A000100210037-6			
AREA (AMS NO.)	COUNTRY	PROVINCE	PLACE
190	MADAGASCAR		BETSIBOKA RIVER
GEOGRAPHIC COORDINATES		MAP REFERENCE	
TITLE			
BRIDGE.			
STATINTL			
DATE OF PICTURE	SOURCE OF PICTURE		
	[REDACTED]		
CLASSIFICATION			
R			
CAPTIONED BY		VERIFIED BY	
Approved For Release 1999/09/20 : CIA-RDP78-05867A000100210037-6			
FORM NO. 60-53 SEP 1948			
CAPTION REPORT			

1953

Approved For Release 1999/09/20 : CIA-RDP78-05867A000100210037-6

CIA PHOTO AREA NO.	100933	DATE	SEPT 63
--------------------	--------	------	---------

AREA LAWS NO.	190	COUNTRY	MADAGASCAR	PROVINCE	TAMATAVE
---------------	-----	---------	------------	----------	----------

GEOGRAPHIC COORDINATES	18:08 S 49:22 E	MAP REFERENCE	C-FILE
------------------------	-----------------	---------------	--------

TITLE	PORT AREA.
-------	------------

STATINTL

DATE OF PICTURE	_____	SOURCE OF PICTURE	[REDACTED]
-----------------	-------	-------------------	------------

CLASSIFICATION	R	VERIFIED BY	[REDACTED]
----------------	---	-------------	------------

Approved For Release 1999/09/20 : CIA-RDP78-05867A000100210037-6

CAPTION REPORT

Approved For Release 1999/09/20 : CIA-RDP78-05867A000100210037-6

CIA PHOTO AREA NO. 100934 DATE 11 SEPT 53

AREA TAMS NO. 1 190 COUNTRY MADAGASCAR PROVINCE BRICKAVILLE

GEOGRAPHIC COORDINATES 18:49S 49:03E MAP REFERENCE C-FILE

TITLE BRIDGE.


STATINTL

DATE OF PICTURE SOURCE OF PICTURE

CLASSIFICATION R

CAPTION Approved For Release 1999/09/20 : CIA-RDP78-05867A000100210037-6

CAPTION REPORT

CIA PHOTO Approved For Release 1999/09/20 : CIA-RDP78-05867A000100210037-6 100935		LIST NO.	DATE 1 SEPT '53
AREA LAWS NO. 190	COUNTRY MADAGASCAR	PROVINCE FORT DAUPHIN	
GEOGRAPHIC COORDINATES 24:04 S 47:04 E		MAP REFERENCE TIMES GAZ.	
TITLE			
DATE OF PICTURE		SOURCE OF PICTURE	
 			
CLASSIFICATION R			
CAPTION Approved For Release 1999/09/20 : CIA-RDP78-05867A000100210037-6		VERIFIED BY	
CAPTION REPORT			