
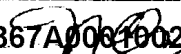


|  |                         |                 |                           |
|--|-------------------------|-----------------|---------------------------|
| CIA PHOTO ACCESSION NO. 1  |                         | LOT NO.         | DATE                      |
| Approved For Release 2003/11/26 : CIA-RDP78-05867A000100200003-4 |                         | E-1354a         | 10 July 1953 <sup>c</sup> |
| AREA (AMS NO.)   | COUNTRY                 | PROVINCE        | PLACE                     |
| 37N/   | USSR/N. EUROPEAN RSFSR/ | MORDOVA OBLAST/ | SARANSK                   |
| GEOGRAPHIC COORDINATES   |                         | MAP REFERENCE   |                           |
| 54 11N   |                         | 45 12E C- FILE  |                           |
| TITLE  |                         |                 |                           |
| Canned goods factory   |                         |                 |                           |
| 25X1A  |                         |                 |                           |
| DATE OF PICTURE  | SOURCE OF ACQUISITION   |                 |                           |
| Dec 1951   |                         |                 |                           |
| CLASSIFICATION   |                         |                 |                           |
| C  |                         |                 |                           |
| CAPTIONED BY   | REVIEWED BY             |                 |                           |
| Approved For Release 2003/11/26 : CIA-RDP78-05867A000100200003-4 |                         |                 |                           |
| FORM NO. 60-53<br>SEP 1948                                       | CAPTION REPORT          |                 |                           |

|   |  |   |         |
|---|--|---|---------|
| CIA PHOTO ACCESSION NO. 1   |  | LOT NO.   | DATE    |
| Approved For Release 2003/11/26 : CIA-RDP78-05867A000100200003-4            |  | 10  | 1947 53 |
| APFA (AMS) NO. 1  | COUNTRY  | PROVINCE  | PLACE   |
| 37N/USSE/N. EUROPEAN <del>RSESR</del>                                       | RSESR  | MORDOVA OBLAST  | SARANSK |
| GEOGRAPHICAL COORDINATES  |  | MAP REFERENCE   |         |
| 54 11N 45 12 E  |  | C- FILE   |         |
| TITLE   |  |   |         |
| Deputies of the <del>Sup</del> Supreme Soviet in front of House of Soviets. |  |   |         |
| 25X1A   |  |   |         |
| DATE OF PICTURE   | SON  |   |         |
| Aug 1947  |  |   |         |
| CLASSIFICATION  |  |   |         |
| c   |  |   |         |
| CAPTIONED BY  |  | VERIFIED BY   |         |
| Approved For Release 2003/11/26 : CIA-RDP78-05867A000100200003-4            |  |  |         |
| FORM NO. 60-53<br>SEP 1948  |  | CAPTION REPORT  |         |

Approved For Release 2003/11/26 : CIA-RDP78-05867A000100200003-4

LOT NO. E-1337a JULY 1953

CIA PHOTO ACCESSION NO. 1

AREA NAME NO. 37N/ USSR/ N. EUROPEAN RSFSR/ MORDOVA OBLAST/ SARANSK

GEOGRAPHIC COORDINATES 54 11 N 45 12 E

MAP REFERENCE C-FILE

TITLE House of Soviets.

25X1A

DATE OF PICTURE  
CLASSIFICATION C

CAPTIONED BY APPROVED FOR RELEASE 2003/11/26 : CIA-RDP78-05867A000100200003-4

FORM NO. 60-53 SEP 1948

CAPTION REPORT

Approved For Release 2008/11/26 : CIA-RDP78-05867A000100200003-4

|  |                |              |
|--|----------------|--------------|
| CIA PHOTO ACCESSION NO. 1  | LOT NO.        | DATE         |
| Approved For Release 2008/11/26 : CIA-RDP78-05867A000100200003-4 | E 1351a        | 10 JULY 1953 |
| AREA (AMS. NO. 1)  | COUNTRY        | PROVINCE     |
| 37N / USSR / N. EUROPEAN RSESR                                   | MORDOVA OBLAST | SARANSK      |
| GEOGRAPHIC COORDINATES   | MAP REFERENCE  |              |
| 54 11 N 45 12 E  | C-FILE         |              |
| TITLE  |                |              |
| Hotel.   |                |              |
| 25X1A  |                |              |
| DATE OF PICTURE  |                |              |
| 1938   |                |              |
| CLASSIFICATION   |                |              |
| C  |                |              |
| CAPTIONED BY   | VERIFIED BY    |              |
| Approved For Release 2003/11/26 : CIA-RDP78-05867A000100200003-4 |                |              |
| FORM NO. SEP 1948 60-53  | CAPTION REPORT |              |

|  |               |                |         |
|--|---------------|----------------|---------|
| CIA PHOTO ACCESSION NO. 1  |               | LOT NO.        | DATE    |
| Approved For Release 2003/11/26 : CIA-RDP78-05867A000100200003-4 |               | 2003/11/26     | 1951    |
| AREA (AMS NO. 1)   | COUNTRY       | PROVINCE       | PLACE   |
| 37N/VSSR/N   | EUROPEAN RFSR | MORDOVA OBLAST | SARANSK |
| GEOGRAPHIC COORDINATES   |               | MAP REFERENCE  |         |
| 54 11 N 45 12 E  |               | C-FILE         |         |
| TITLE  |               |                |         |
| Canned goods factory.  |               |                |         |
| 25X1A  |               |                |         |
| DATE OF PICTURE  | SOVIET        |                |         |
| Dec 1951   |               |                |         |
| CLASSIFICATION   |               |                |         |
| C  |               |                |         |
| CAPTIONED BY   |               | VERIFIED BY    |         |
| Approved For Release 2003/11/26 : CIA-RDP78-05867A000100200003-4 |               |                |         |
| FORM NO. 60-53<br>SEP 1948                                       |               |                |         |
| CAPTION REPORT   |               |                |         |

Approved For Release 2003/11/26 : CIA-RDP78-05867A000100200003-4

C

CIA (PHOTO) ACCESSION NO. 1  
35271

LOT NO  
E-1354a

05867A000100200003-4  
7 JULY 1953

AREA (AMS) NO. 1  
37N/USSR/N.EUROPEAN RSFSR/MORDOVA OBLAST/SARANSK

COUNTRY

PROVINCE

PLACE

GEOGRAPHIC COORDINATE  
54 11 N 45 12 E

MAP REFERENCE  
C-FILE

TITLE  
SOVIET STREET.

25X1A

DATE OF PICTURE  
Aug. 1949



CLASSIFICATION  
C

CAPTIONED BY

VERIFIED BY  
Approved For Release 2003/11/26 : CIA-RDP78-05867A000100200003-4

FORM NO. 60-53  
SEP 1948

CAPTION REPORT

|  |  |                   |  |
|--|--|-------------------|--|
| CIA IPHOTO ACCESSION NO. 1                                       |  | LOT NO            |  |
| Approved For Release 2003/11/26 : CIA-RDP78-05867A000100200003-4 |  | E-1354a           |  |
| AREA (AMS NO. 1)   |  | PROVINCE          |  |
| 37N/USSR/N. EUROPEAN RSFR/MORDOVA OBlast/SARANSK                 |  | JULY 1953         |  |
| GEOGRAPHIC COORDINATES   |  | MAP REFERENCE     |  |
| 5411N 4512E  |  | C-FILE            |  |
| TITLE  |  |                   |  |
| Sovetskaya STREET.   |  |                   |  |
|  |  |                   |  |
|  |  |                   |  |
|  |  |                   |  |
| 25X1A  |  |                   |  |
| DATE OF PICTURE  |  | SOURCE OF PICTURE |  |
| Dec 1951   |  | [Redacted]        |  |
| CLASSIFICATION   |  |                   |  |
| C  |  |                   |  |
| CAPTIONED BY   |  | VERIFIED BY       |  |
| Approved For Release 2003/11/26 : CIA-RDP78-05867A000100200003-4 |  | [Redacted]        |  |
| FORM NO. 60-53<br>SEP 1948                                       |  | CAPTION REPORT    |  |

|  |         |                   |                   |              |  |
|--|---------|-------------------|-------------------|--------------|--|
| CIA IPHOTO ACCESSION NO. 1                                       |         | LOT NO.           |                   | DATE         |  |
| Approved For Release 2003/11/26 : CIA-RDP78-05867A000100200003-4 |         | E-1354a           |                   | 10 JULY 1953 |  |
| AREA (AMS NO.)   | COUNTRY | PROVINCE          | PLACE             |              |  |
| 29 N/USSR/ASIATIC RSESR  | USSR    | ALTAY KRAY        | ONGUDAY (NR)      |              |  |
| GEOGRAPHIC COORDINATES   |         |                   | NAF REFERENCE     |              |  |
| 50 44 N 86 09 E  |         |                   | NIS               |              |  |
| TITLE  |         |                   |                   |              |  |
| Kyzyl Mechin Collective Farm.                                    |         |                   |                   |              |  |
| Authorized for release to ORR publications.                      |         |                   | Official Use Only |              |  |
| 25X1   |         |                   | 8 November 1963   |              |  |
|  |         |                   | 25X1A             |              |  |
| DATE OF PICTURE  |         | SOURCE OF PICTURE |                   |              |  |
|  |         |                   |                   |              |  |
| CLASSIFICATION   |         |                   |                   |              |  |
| C  |         |                   |                   |              |  |
| CAPTIONED BY   |         |                   | VERIFIED BY       |              |  |
| Approved For Release 2003/11/26 : CIA-RDP78-05867A000100200003-4 |         |                   | [Signature]       |              |  |
| FORM NO. 50-53<br>SEP 1948                                       |         |                   |                   |              |  |
| CAPTION REPORT   |         |                   |                   |              |  |



|   |                |               |             |
|---|----------------|---------------|-------------|
| CIA PHOTO ACCESSION NO. 1   |                | LOT NO.       | DATE        |
| Approved For Release 2003/11/26 : CIA-RDP78-05867A000100200003-4                          |                | E-1359a       | 7 JULY 1953 |
| AREA NAME NO. 1   | COUNTRY        | PROVINCE      | PLACE       |
| 55M   | POLAND         |               |             |
| GEOGRAPHIC COORDINATES  |                | MAP REFERENCE |             |
| TITLE   |                |               |             |
| <del>Driver</del> Driver and tractor from machine center in<br><del>POSEN</del> OBRZYCKO. |                |               |             |
| 25X1A   |                |               |             |
| DATE OF PICTURE   | SOURCE OF      |               |             |
| 1949  | [Redacted]     |               |             |
| CLASSIFICATION  |                |               |             |
| C   |                |               |             |
| CAPTIONED BY  |                | REFILED BY    |             |
| Approved For Release 2003/11/26 : CIA-RDP78-05867A000100200003-4                          |                | [Redacted]    |             |
| FORM NO.<br>SEP 1948 60-53  | CAPTION REPORT |               |             |

|   |         |                   |               |           |  |
|---|---------|-------------------|---------------|-----------|--|
| CIA (PHOTO ACCESSION NO.)   |         | LOT NO.           |               | DATE      |  |
| Approved For Release 2003/11/26 : CIA-RDP78-05867A000100200003-4    |         | E-1359a           |               | JULY 1953 |  |
| AREA (AMS NO.)  | COUNTRY | PROVINCE          | PLACE         |           |  |
| 55M   | POLAND  |                   |               |           |  |
| GEOGRAPHIC COORDINATES  |         |                   | MAP REFERENCE |           |  |
| TITLE   |         |                   |               |           |  |
| Students of farming school planting asparagus<br>in Powiercie AREA. |         |                   |               |           |  |
| 25X1A   |         |                   |               |           |  |
| DATE OF PICTURE   |         | SOURCE OF PICTURE |               |           |  |
| 1944  |         |                   |               |           |  |
| CLASSIFICATION  |         |                   |               |           |  |
| C   |         |                   |               |           |  |
| CAPTIONED BY  |         |                   | REVIEWED BY   |           |  |
| Approved For Release 2003/11/26 : CIA-RDP78-05867A000100200003-4    |         |                   | [Signature]   |           |  |
| FORM NO. 60-53<br>SEP 1948  |         |                   |               |           |  |
| CAPTION REPORT  |         |                   |               |           |  |

|  |  |         |  |               |  |
|--|--|---------|--|---------------|--|
| CIA (PHOTO ACCESSION NO.)  |  | LOT NO. |  | DATE          |  |
| 90000  |  | E-1354a |  | 1 JULY 1953   |  |
| AREA (AMS NO.)   |  | COUNTRY |  | PROVINCE      |  |
| 55M  |  | POLAND  |  |               |  |
| GEOGRAPHIC COORDINATES   |  |         |  | MAP REFERENCE |  |
| TITLE  |  |         |  |               |  |
| Model of crane.  |  |         |  |               |  |
| 25X1A  |  |         |  |               |  |
| DATE OF PICTURE  |  |         |  |               |  |
| 1949   |  |         |  |               |  |
| CLASSIFICATION   |  |         |  |               |  |
| C  |  |         |  |               |  |
| CAPTIONED BY   |  |         |  | SERIALIZED BY |  |
| Approved For Release 2003/11/26 : CIA-RDP78-05867A000100200003-4 |  |         |  | MB            |  |
| FORM NO. 60-53<br>SEP 1948                                       |  |         |  |               |  |
| CAPTION REPORT   |  |         |  |               |  |



Approved For Release 2003/11/26 : CIA-RDP78-05867A000100200003-4

|  |                |           |        |
|--|----------------|-----------|--------|
| CIA PHOTO ACCESSION NO.  | LOI NO.        | DATE      |        |
| 7255M  | E-1551a        | JULY 1953 |        |
| AREA NAME NO.  | COUNTRY        | PROVINCE  | CITY   |
| 7255M  | POLAND         | WARSAW    | WARSAW |
| GEOGRAPHIC COORDINATES   | MAP REFERENCE  |           |        |
| 5215N 2100E  | C-FILE         |           |        |
| TITLE  |                |           |        |
| ✓ 2nd Congress of Trade Unions                                   |                |           |        |
| CONGRESS HALL OF   |                |           |        |
| 25X1A  |                |           |        |
| DATE OF PICTURE  | SOI            |           |        |
| 1949   |                |           |        |
| CLASSIFICATION   |                |           |        |
| C  |                |           |        |
| CAPTIONED BY   | VERIFIED BY    |           |        |
| Approved For Release 2003/11/26 : CIA-RDP78-05867A000100200003-4 |                |           |        |
| FORM NO. SEP 1948 60-53  | CAPTION REPORT |           |        |

|  |                    |               |            |
|--|--------------------|---------------|------------|
| CIA PHOTO ACCESSION NO. 1  |                    | LOT NO.       | DATE       |
| Approved For Release 2003/11/26 : CIA-RDP78-05867A000100200003-4 |                    | E 1359a       | 1 JUL 1953 |
| AREA (AMS NO. 1)   | COUNTRY            | PROVINCE      | PLAZA      |
| 55M  | POLAND             |               |            |
| GEOGRAPHIC COORDINATES   |                    | MAP REFERENCE |            |
| TITLE  |                    |               |            |
| Mobile Post-office in Warsaw                                     |                    |               |            |
| 25X1A  |                    |               |            |
| DATE OF PICTURE  | SOURCE OF NEGATIVE |               |            |
| 1949   | [Redacted]         |               |            |
| CLASSIFICATION   |                    |               |            |
| C  |                    |               |            |
| CAPTIONED BY   |                    | VERIFIED BY   |            |
| Approved For Release 2003/11/26 : CIA-RDP78-05867A000100200003-4 |                    | [Signature]   |            |
| FORM NO. 40-53<br>SEP 1948                                       | CAPTION REPORT     |               |            |

|   |                   |                            |                       |
|---|-------------------|----------------------------|-----------------------|
| CIA PHOTO ACCESSION NO. 1<br>Approved For Release 2003/11/26 : CIA-RDP78-05867A000100200003-4 |                   | LOT NO.<br>E-1354a         | CLASS.<br>9 JULY 1953 |
| AREA NAME NO. 1<br>7255 M   | COUNTRY<br>POLAND | PROVINCE<br>WARSAW         | CITY<br>WARSAW        |
| GEOGRAPHIC COORDINATES<br>52 15N 21 00E   |                   | MAP REFERENCE<br>C-FILE    |                       |
| TITLE<br>✓ 2nd Congress of Trade Unions.<br>CONGRESS HALL OF                                  |                   |                            |                       |
| 25X1A   |                   |                            |                       |
| DATE OF PICTURE<br>1949   | SOVIET            |                            |                       |
| CLASSIFICATION<br>C   |                   |                            |                       |
| CAPTIONED BY<br>Approved For Release 2003/11/26 : CIA-RDP78-05867A000100200003-4              |                   | VERIFIED BY<br>[Signature] |                       |
| FORM NO. 60-53<br>SEP 1948  |                   | CAPTION REPORT             |                       |

Approved For Release 2003/11/26 : CIA-RDP78-05867A000100200003-4

|  |  |   |   |          |  |
|--|--|---|---|----------|--|
| CIA PHOTO ACCESSION NO. 1  |  | LOT NO.   |   | DATE     |  |
| 7255A  |  | POLAND  |   | MAY 15   |  |
| AREA (AMS NO.)   |  | COUNTRY   |   | PROVINCE |  |
| GEOGRAPHIC COORDINATES   |  | MAP REFERENCE:  |   | PLACE    |  |
| 52 15 N 21 00 E  |  | C-FILE  |   | WARSAW   |  |
| TITLE  |  |   |   |          |  |
| MAY DAY.   |  |   |   |          |  |
| 25X1A  |  |   |   |          |  |
| DATE OF PICTURE  |  | SOURCE OF PICTURE   |   |          |  |
| 124  |  |  |   |          |  |
| CLASSIFICATION   |  |   |   |          |  |
| C  |  |   |   |          |  |
| CAPTIONED BY   |  |   | VERIFIED BY   |          |  |
| Approved For Release 2003/11/26 : CIA-RDP78-05867A000100200003-4 |  |   |  |          |  |
| FORM NO. 60-53<br>SEP 1948                                       |  |   |   |          |  |
| CAPTION REPORT   |  |   |   |          |  |

|  |         |                   |        |
|--|---------|-------------------|--------|
| CIA PHOTO ACCESSION NO. 1  |         | LOT NO.           |        |
| Approved For Release 2003/11/26 : CIA-RDP78-05867A000100200003-4 |         |                   |        |
| AREA (AMS NO.)   | COUNTRY | PROVINCE          | PLACE  |
| 7257A  | POLAND  | WARSAW            | WARSAW |
| GEOGRAPHIC COORDINATES   |         | MAP REFERENCE     |        |
| 52 15 N 21 00 E  |         | C-FILE            |        |
| TITLE  |         |                   |        |
| MAY DAY.   |         |                   |        |
|  |         |                   |        |
|  |         |                   |        |
|  |         |                   |        |
|  |         |                   |        |
| 25X1A  |         |                   |        |
| DATE OF PICTURE  |         | SOURCE OF PICTURE |        |
| 194  |         | [REDACTED]        |        |
| CLASSIFICATION   |         |                   |        |
| C  |         |                   |        |
| CAPTIONED BY   |         | VERIFIED BY       |        |
| WAW  |         | [REDACTED]        |        |
| Approved For Release 2003/11/26 : CIA-RDP78-05867A000100200003-4 |         |                   |        |
| FORM NO. 80-53<br>SEP. 1948                                      |         |                   |        |
| CAPTION REPORT   |         |                   |        |







Approved For Release 2003/11/26 : CIA-RDP78-05867A000100200003-4

|  |                   |          |
|--|-------------------|----------|
| CIA PHOTO ACCESSION NO. 1  | LOT NO.           | DATE     |
| 7255M  | POLAND            | WARSAW   |
| AREA LAWS NO. 1  | COUNTRY           | PROVINCE |
| 7255M  | POLAND            | WARSAW   |
| GEOGRAPHIC COORDINATES   | MAP REFERENCE     | PLACE    |
| 52 15 N 21 00 E  | C-FILE            | WARSAW   |
| TITLE  | MAY DAY.          |          |
| 25X1A  |                   |          |
| DATE OF PICTURE  | SOURCE OF PICTURE |          |
| 1949   | [Redacted]        |          |
| CLASSIFICATION   | C                 |          |
| CAPTIONED BY   | WAW               |          |
| Approved For Release 2003/11/26 : CIA-RDP78-05867A000100200003-4 |                   |          |
| FORM NO. 60-53   | SEP 1948          |          |
| CAPTION REPORT   |                   |          |

Approved For Release 2003/11/26 : CIA-RDP78-05867A000100200003-4

CIA (PHOTO ACCESSION NO.) LOT NO. E-1354a 4 July 1953

AREA (AMS NO.) 7255 M COUNTRY POLAND PROVINCE WARSAW PLACE WARSAW

GEOGRAPHIC COORDINATES 52 15 N 21 00 E MAP REFERENCE C-FILE

TITLE May Day

25X1A

DATE OF PICTURE 1949 SOURCE OF PICTURE

CLASSIFICATION C

CAPTIONED BY Approved For Release 2003/11/26 : CIA-RDP78-05867A000100200003-4

Approved For Release 2003/11/26 : CIA-RDP78-05867A000100200003-4 1953

CIA PHOTO ACCESSION NO. [REDACTED] LOT NO. E-1357a DATE JULY 1953

AREA NAME NO. 1 7255M COUNTRY POLAND PROVINCE WARSAW PLACE WARSAW

GEOGRAPHIC COORDINATES 52 15N 21 00E MAP REFERENCE C-FILE

TITLE MAY DAY

[REDACTED]

25X1A

DATE OF PICTURE 1949 SOURCE [REDACTED] CLASSIFICATION C

CAPTIONED BY Approved For Release 2003/11/26 : CIA-RDP78-05867A000100200003-4 VERIFIED BY [REDACTED]

Approved For Release 2003/11/26 : CIA-RDP78-05867A000100200003-4 1953 E

CIA PHOTO ACCESSION NO. 7255 M LOT NO. E 9357a STATE POLY

AREA NAME NO. 1 POLAND PROVINCE WARSAW PLACE WARSAW

GEOGRAPHIC COORDINATES 52 15 N 21 00 E MAP REFERENCE C-FILE

TITLE: Palace in [the] Lazienki Park.

25X1A

DATE OF PICTURE 1953 SOURCE [redacted] CLASSIFICATION C

CAPTIONED BY Approved For Release 2003/11/26 : CIA-RDP78-05867A000100200003-4 VERIFIED BY [signature]

Approved For Release 2003/11/26 : CIA-RDP78-05867A000100200003-4

CIA PHOTO ACCESSION NO. 95510  
SERIAL NO. F-1359a  
DATE 7 JULY 1953

AREA (AMS NO.) 7255 M  
COUNTRY POLAND  
PROVINCE WARSAW  
PLATE (WARSAW)

GEOGRAPHIC COORDINATES 52 15 N 21 00 E  
MAP REFERENCE G-FILE

TITLE Palace in [the] Lazienki Park.

25X1A

DATE OF PICTURE 1953  
CLASSIFICATION C

CAPTIONED BY Approved For Release 2003/11/26 : CIA-RDP78-05867A000100200003-4  
VERIFIED BY

Approved For Release 2003/11/26 : CIA-RDP78-05867A000100200003-4  
9820 E-1354a 1 JULY 1953 C

|  |         |  |        |         |             |             |  |   |  |
|--|---------|--|--------|---------|-------------|-------------|--|---|--|
| CIA PHOTO AC   |         | APPROVED FOR RELEASE 2003/11/26 : CIA-RDP78-05867A000100200003-4 |        | E-1354a |             | 1 JULY 1953 |  | C |  |
| AWPA TAMS NO. 1  | COUNTRY | PROVINCE   | CITY   |         |             |             |  |   |  |
| 7255 M   | POLAND  | WARSAW   | WARSAW |         |             |             |  |   |  |
| GEOGRAPHIC COORDINATES   |         | MAP REFERENCE  |        |         |             |             |  |   |  |
| 52 15 N 21 00 E  |         | E-FILE   |        |         |             |             |  |   |  |
| TITLE  |         |  |        |         |             |             |  |   |  |
| Palace of Culture under construction.                            |         |  |        |         |             |             |  |   |  |
|  |         |  |        |         |             |             |  |   |  |
|  |         |  |        |         |             |             |  |   |  |
|  |         |  |        |         |             |             |  |   |  |
| 25X1A  |         |  |        |         |             |             |  |   |  |
| DATE OF PICTURE  |         | SOURCE   |        |         |             |             |  |   |  |
| 1953   |         |  |        |         |             |             |  |   |  |
| CLASSIFICATION   |         |  |        |         |             |             |  |   |  |
| C  |         |  |        |         |             |             |  |   |  |
| CAPTIONED BY   |         |  |        |         | VERIFIED BY |             |  |   |  |
| Approved For Release 2003/11/26 : CIA-RDP78-05867A000100200003-4 |         |  |        |         | [Signature] |             |  |   |  |
| FORM NO. 40-53 SEP 1948  |         |  |        |         |             |             |  |   |  |
| CAPTION REPORT   |         |  |        |         |             |             |  |   |  |





Approved For Release 2003/11/26 : CIA-RDP78-05867A000100200003-4  
95201 E-1354a 7 JULY 1953

|  |  |               |          |        |
|--|--|---------------|----------|--------|
| AREA (AMS NO. 1)   |  | COUNTRY       | PROVINCE | PLACE  |
| 7255 M   |  | POLAND        | WARSAW   | WARSAW |
| GEOGRAPHIC COORDINATES   |  | MAP REFERENCE |          |        |
| 52 15 N 21 00 E  |  | C-FILE        |          |        |
| TITLE  |  |               |          |        |
| Reconstruction.  |  |               |          |        |
|  |  |               |          |        |
|  |  |               |          |        |
|  |  |               |          |        |
|  |  |               |          |        |
| 25X1A  |  |               |          |        |
| DATE OF PICTURE  |  | SOURCE        |          |        |
| 1949   |  | [Redacted]    |          |        |
| CLASSIFICATION   |  |               |          |        |
| C  |  |               |          |        |
| CAPTIONED BY   |  | VERIFIED BY   |          |        |
| Approved For Release 2003/11/26 : CIA-RDP78-05867A000100200003-4 |  | [Redacted]    |          |        |
| FORM NO. 60-53<br>SEP 1948                                       |  |               |          |        |
| CAPTION REPORT   |  |               |          |        |

|  |  |  |                        |
|--|--|--|------------------------|
| CIA PHOTO ACCOUNT NO. <b>93422</b>                               |  | Approved For Release 2003/11/26 : CIA-RDP78-05867A000100200003-4 |                        |
| AREA (AMS NO.) <b>7255M</b>                                      |  | COUNTRY <b>POLAND</b>  | PROVINCE <b>WARSAW</b> |
| GEOGRAPHIC COORDINATES <b>52 15 N 21 00 E</b>                    |  | MAP REFERENCE <b>C-FILE</b>                                      |                        |
| TITLE <b>RECONSTRUCTION.</b>                                     |  |  |                        |
|  |  |  |                        |
|  |  |  |                        |
|  |  |  |                        |
|  |  |  |                        |
|  |  |  |                        |
|  |  |  |                        |
|  |  |  |                        |
|  |  |  |                        |
| DATE OF PICTURE <b>1949</b>                                      |  | SOURCE OF PICTURE  |                        |
|  |  |  |                        |
| CLASSIFICATION <b>C</b>  |  |  |                        |
| CAPTIONED BY <b>waw</b>  |  | VERIFIED BY <b>[Signature]</b>                                   |                        |
| Approved For Release 2003/11/26 : CIA-RDP78-05867A000100200003-4 |  |  |                        |
| FORM NO. 60-53<br>SEP 1948                                       |  | CAPTION REPORT   |                        |



Approved For Release 2003/11/26 : CIA-RDP78-05867A000100200003-4

CIA PHOTO ACCESSION NO. 3255 M LOT NO. E-1359a DATE 7 JULY 1953

AREA (AMS NO. 1) 3255 M COUNTRY POLAND PROVINCE ~~POZNA~~ POZNAN PLACE POZNAN

GEOGRAPHIC COORDINATES 52 25N 16 58 E MAP REFERENCE C-FILE

TITLE "Warta" (formerly Maggi) Concentrated Food Works,

25X1A

DATE OF PICTURE 1950



CLASSIFICATION C

CAPTIONED BY WOW VERIFIED BY SPB  
Approved For Release 2003/11/26 : CIA-RDP78-05867A000100200003-4



|  |                   |  |                    |                                  |
|--|-------------------|--|--------------------|----------------------------------|
| CIA (PHOTO) ACCESSION NO.<br>9-1428                  |                   | LOT NO.<br>E-1359a   | DATE<br>2003/11/26 | CIA-RDP78-05867A000100200003-453 |
| AREA (AMS NO.)<br>3255 M                             | COUNTRY<br>POLAND | PROVINCE<br>POZNAN   | PLACE<br>POZNAN    |                                  |
| GEOGRAPHIC COORDINATES<br>52 25 N 16 58 E            |                   | MAP REFERENCE<br>C-FILE  |                    |                                  |
| TITLE<br>SEWING MACHINE ROOM IN DRESS-MAKING LYCEUM. |                   |  |                    |                                  |
| 25X1A  |                   |  |                    |                                  |
| DATE OF PICTURE<br>1949                              | [REDACTED]        |  |                    |                                  |
| CLASSIFICATION<br>C                                  | [REDACTED]        |  |                    |                                  |
| CAPTIONED BY<br>W. W. W.                             |                   | APPROVED BY<br>[Signature]                                       |                    |                                  |
| FORM NO. 60-53<br>SEP 1948                           |                   | APPROVED FOR RELEASE 2003/11/26 : CIA-RDP78-05867A000100200003-4 |                    |                                  |
| CAPTION REPORT                                       |                   |  |                    |                                  |

Approved For Release 2003/11/26 : CIA-RDP78-05867A000100200003-4

|  |  |  |  |               |  |
|--|--|--|--|---------------|--|
| CIA PHOTO ACCESSION NO. 1  |  | LOT NO.  |  | DATE          |  |
| 3255M  |  | POLAND   |  | POZNAN        |  |
| GEOGRAPHIC COORDINATES   |  | 52 31 N 16 44 E  |  | MAP REFERENCE |  |
| TITLE  |  | House in co-op village.  |  |               |  |
| DATE OF PICTURE  |  | 1949   |  |               |  |
| CLASSIFICATION   |  | C  |  |               |  |
| CAPTIONED BY   |  | VERIFIED BY  |  |               |  |
| Approved For Release 2003/11/26 : CIA-RDP78-05867A000100200003-4 |  | Approved For Release 2003/11/26 : CIA-RDP78-05867A000100200003-4 |  |               |  |
| FORM NO. 60-53<br>SEP 1948                                       |  | CAPTION REPORT   |  |               |  |



Approved For Release 2003/11/26 : CIA-RDP78-05867A000100200003953

|                            |                                   |  |         |          |
|----------------------------|-----------------------------------|--|---------|----------|
| CIA PHOTO ACCOUNT NO.      | 93428                             | DATE   | E-1359a | 1953     |
| AREA (AMS NO. 1)           | 3255 M                            | COUNTRY  | POLAND  | PROVINCE |
| GEOGRAPHIC COORDINATES     | 52 31N                            |  | 16 44E  | POZNAN   |
| TITLE                      | Co-op village under construction. |  |         |          |
|                            | 25X1A                             |  |         |          |
| DATE OF PICTURE            | 1949                              | [REDACTED]   |         |          |
| CLASSIFICATION             | C                                 | VERIFIED BY [Signature]  |         |          |
| CAPTIONED BY               | Waw                               | Approved For Release 2003/11/26 : CIA-RDP78-05867A000100200003-4 |         |          |
| FORM NO. 60-53<br>SEP 1948 | CAPTION REPORT                    |  |         |          |

|   |         |                 |          |
|---|---------|-----------------|----------|
| CIA IPHOTO ACCESSION NO. 93229  |         | LOT NO. E-1357a | DATE     |
| Approved For Release 2003/11/26 : CIA-RDP78-05867A000100200003-4953     |         |                 |          |
| AREA (AMS NO.)  | COUNTRY | PROVINCE        | PLACE    |
| 3255 M  | POLAND  | POZNAN          | DUSZNIKI |
| GEOGRAPHIC COORDINATES  |         | MAP REFERENCE   |          |
| 52 27N 16 25E   |         | NIS             |          |
| TITLE   |         |                 |          |
| Machine center preparing agricultural machinery for the harvest season. |         |                 |          |
| 25X1A   |         |                 |          |
| DATE OF PICTURE   | SOURCE  |                 |          |
| 1949  |         |                 |          |
| CLASSIFICATION  |         |                 |          |
| C   |         |                 |          |
| CAPTIONED BY  |         | VERIFIED BY     |          |
| Approved For Release 2003/11/26 : CIA-RDP78-05867A000100200003-4        |         | [Signature]     |          |
| FORM NO. 60-53<br>SEP. 1948   |         | CAPTION REPORT  |          |



|                            |  |  |        |         |                         |           |  |   |  |
|----------------------------|--|--|--------|---------|-------------------------|-----------|--|---|--|
| CIA PHOTO                  |  | APPROVED FOR RELEASE 2003/11/26 : CIA-RDP78-05867A000100200003-4 |        | E-1354a |                         | JULY 1953 |  | C |  |
| AMPA TAMP NO. 1            | COUNTRY  | PROVINCE   | PLACE  |         |                         |           |  |   |  |
| 4355M                      | POLAND   | KRAKOW   | KRAKOW |         |                         |           |  |   |  |
| GEOGRAPHIC COORDINATES     |  | FILE   |        |         |                         |           |  |   |  |
| 55 05N                     |  | 19 55 E  |        |         |                         |           |  |   |  |
| TITLE                      |  | ✓ Wawel Castle.<br>GATE AND TOWER OF                             |        |         |                         |           |  |   |  |
|                            |  | 25X1A  |        |         |                         |           |  |   |  |
| DATE OF PICTURE            | [REDACTED]   |  |        |         |                         |           |  |   |  |
| 1953                       |  |  |        |         |                         |           |  |   |  |
| CLASSIFICATION             | C  |  |        |         |                         |           |  |   |  |
| CAPTIONED BY               | APPROVED FOR RELEASE 2003/11/26 : CIA-RDP78-05867A000100200003-4 |  |        |         | VERIFIED BY [Signature] |           |  |   |  |
| FORM NO. 60-53<br>SEP 1948 | CAPTION REPORT   |  |        |         |                         |           |  |   |  |

Approved For Release 2003/11/26 : CIA-RDP78-05867A000100200003-4

1 C

|  |                |                       |              |                |  |
|--|----------------|-----------------------|--------------|----------------|--|
| CIA PHOTO ACCESSION NO. 93513                                    |                | LOT NO. E-1357a       |              | DATE JULY 1953 |  |
| AREA (AMS NO.) 4355M   | COUNTRY POLAND | PROVINCE KRAKOW       | PLACE KRAKOW |                |  |
| GEOGRAPHIC COORDINATES 55 05 N 19 55 E                           |                | MAP REFERENCE: C-FILE |              |                |  |
| TITLE Wawel Castle   |                |                       |              |                |  |
| 25X1A  |                |                       |              |                |  |
| DATE OF PICTURE 1953   | SOURCE         |                       |              |                |  |
| CLASSIFICATION C   |                |                       |              |                |  |
| CAPTIONED BY   |                |                       | VERIFIED BY  |                |  |
| Approved For Release 2003/11/26 : CIA-RDP78-05867A000100200003-4 |                |                       |              |                |  |
| FORM NO. SEP 1948 60-53  |                | CAPTION REPORT        |              |                |  |

|                                |        |  |        |             |             |
|--------------------------------|--------|--|--------|-------------|-------------|
| CIA PHOTO APPROVED FOR RELEASE |        | APPROVED FOR RELEASE 2003/11/26 : CIA-RDP78-05867A000100200003-4                       |        | DATE        | 8 July 1953 |
| AREA (AMS NO.)                 | 6155 M | COUNTRY  | POLAND | PROVINCE    | KATOWICE    |
| GEOGRAPHIC COORDINATES:        |        | 50 48 N  |        | 19 07 E     |             |
| TITLE                          |        | <del>Mechanical Potato Dripers at agricultural exhibit.</del><br>Agricultural exhibit. |        |             |             |
| 25X1A                          |        |  |        |             |             |
| DATE OF PICTURE                | 1950   | [REDACTED]   |        |             |             |
| CLASSIFICATION                 | C      |  |        |             |             |
| CAPTIONED                      |        | APPROVED FOR RELEASE 2003/11/26 : CIA-RDP78-05867A000100200003-4                       |        | VERIFIED BY |             |
| FORM NO. 60-53<br>SEP 1948     |        | CAPTION REPORT   |        |             |             |

|  |  |               |             |
|--|--|---------------|-------------|
| CIA (PHOTO ACCESSION NO.)  |  | LOT NO.       | DATE        |
| Approved For Release 2003/11/26 : CIA-RDP78-05867A000100200003-4 |  | 2-13548       | JULY 1953   |
| AREA (AMS NO.)   | COUNTRY  | PROVINCE      | CITY        |
| 6155 M   | POLAND   | KATOWICE      | CZESTOCHOWA |
| GEOGRAPHIC COORDINATES   |  | MAP REFERENCE |             |
| 50-48 N 19-07 E  |  | C-FILE        |             |
| TITLE  |  |               |             |
| Agricultural exhibit in <del>Czestochowa</del>                   |  |               |             |
| 25X1A  |  |               |             |
| DATE OF PICTURE  |  |               |             |
| 1950   |  |               |             |
| CLASSIFICATION   | C  |               |             |
| CAPTIONED BY   | Approved For Release 2003/11/26 : CIA-RDP78-05867A000100200003-4 |               | VERIFIED BY |
| FORM NO<br>SEP 1948 60-53  | CAPTION REPORT   |               |             |

|  |                |               |             |        |               |
|--|----------------|---------------|-------------|--------|---------------|
| CIA PHOTO AC Approved For Release 2003/11/26 : CIA-RDP78-05867A000100200003-4    |                | DATE          | 93435       | E-1354 | 100200003-453 |
| AREA (AMS NO.)   | COUNTRY        | PROVINCE      | PLACE       |        |               |
| 6155M  | POLAND         | KATOWICE      | CZESTOCHOWA |        |               |
| GEOGRAPHIC COORDINATES   |                | MAP REFERENCE |             |        |               |
| 50:48N 19:07E  |                | C-FILE        |             |        |               |
| TITLE  |                |               |             |        |               |
| Pavilion of the Peasants' Self Help Union at agricultural exhibit in Czeszochowa |                |               |             |        |               |
| 25X1A  |                |               |             |        |               |
| DATE OF PICTURE  | SOURCE         |               |             |        |               |
| 1950   |                |               |             |        |               |
| CLASSIFICATION   |                |               |             |        |               |
| CAPTIONED BY   | APPROVED BY    |               |             |        |               |
| Approved For Release 2003/11/26 : CIA-RDP78-05867A000100200003-4                 | [Signature]    |               |             |        |               |
| FORM NO. 60.53<br>SEP 1948   | CAPTION REPORT |               |             |        |               |



|   |                |               |              |
|---|----------------|---------------|--------------|
| CIA PHOTO ACCESSION NO. 1   |                | LOT NO.       | DATE         |
| Approved For Release 2003/11/26 : CIA-RDP78-05867A000100200003-4                                |                | E-135/a       | 00200003-453 |
| AREA TAMS NO. 1   | COUNTRY        | PROVINCE      | CITY         |
| 6155M   | POLAND         | KATOWICE      | CZESTOCHWA   |
| GEOGRAPHIC COORDINATES  |                | MAP REFERENCE |              |
| 50:48N 19:07E   |                | C - FILE      |              |
| TITLE   |                |               |              |
| Rice <del>growing</del> test <sup>^</sup> at agricultural exhibit. <del>in</del><br>Czestochowa |                |               |              |
| 25X1A   |                |               |              |
| DATE OF PICTURE   |                |               |              |
| 1950  |                |               |              |
| CLASSIFICATION  |                |               |              |
| C   |                |               |              |
| CAPTIONED BY  | VERIFIED BY    |               |              |
| Approved For Release 2003/11/26 : CIA-RDP78-05867A000100200003-4                                | C-10           |               |              |
| FORM NO. 60-53<br>SEP 1948  | CAPTION REPORT |               |              |

|  |         |                |       |
|--|---------|----------------|-------|
| CIA (PHOTO ACCESSION NO.)  |         | LOT NO.        | DATE  |
| 9:437  |         | 2003/11/26     | 1953  |
| Approved For Release 2003/11/26 : CIA-RDP78-05867A000100200003-4 |         |                |       |
| AREA (AMS NO.)   | COUNTRY | PROVINCE       | PLACE |
| 55 M   | POLAND  |                |       |
| GEOGRAPHIC COORDINATES   |         | MAP REFERENCE  |       |
|  |         |                |       |
| TITLE  |         |                |       |
| Tractor plow at agricultural exhibit in Gzestochowa.             |         |                |       |
|  |         |                |       |
|  |         |                |       |
|  |         |                |       |
| 25X1A  |         |                |       |
| DATE OF PICTURE  | SP      |                |       |
| 1950   |         |                |       |
| CLASSIFICATION   |         |                |       |
| C  |         |                |       |
| CAPTIONED BY   |         | VERIFIED BY    |       |
| Approved For Release 2003/11/26 : CIA-RDP78-05867A000100200003-4 |         |                |       |
| FORM NO. 80-53   |         | CAPTION REPORT |       |
| SEP 1948   |         |                |       |

|  |         |                |             |
|--|---------|----------------|-------------|
| CIA (PHOTO ACCESSION NO.)  |         | LOT NO.        | DATE        |
| 33281  |         | E-1359a        | 1 July 1953 |
| Approved For Release 2003/11/26 : CIA-RDP78-05867A000100200003-4 C |         |                |             |
| AREA (AMS NO.)   | COUNTRY | PROVINCE       | SECTION     |
| 55M  | POLAND  |                |             |
| GEOGRAPHIC COORDINATES   |         | MAP REFERENCE  |             |
| TITLE  |         |                |             |
| Potato digger at agricultural exhibit in Czeszochowa.              |         |                |             |
| 25X1A  |         |                |             |
| DATE OF PICTURE  | 50      |                |             |
| 1950   |         |                |             |
| CLASSIFICATION   |         |                |             |
| C  |         |                |             |
| CAPTIONED BY   |         | VERIFIED BY    |             |
| Approved For Release 2003/11/26 : CIA-RDP78-05867A000100200003-4   |         |                |             |
| FORM NO. 60-53<br>SEP 1948   |         | CAPTION REPORT |             |

|  |                |                 |           |
|--|----------------|-----------------|-----------|
| CIA PHOTO ACCESSION NO. 1  |                | LOT NO.         | DATE      |
| Approved For Release 2003/11/26 : CIA-RDP78-05867A000100200003-4 |                | E-1359a         | July 1953 |
| AREA NAME NO. 1  | COUNTRY        | PROVINCE        | PLACE     |
| 55 M   | POLAND         |                 |           |
| GEOGRAPHIC COORDINATES   |                | MAP DESIGNATION |           |
| TITLE  |                |                 |           |
| Fishing.   |                |                 |           |
| 25X1A  |                |                 |           |
| DATE OF PICTURE  |                |                 |           |
| 1949   |                |                 |           |
| CLASSIFICATION   |                |                 |           |
| C  |                |                 |           |
| CAPTIONED BY   | VERIFIED BY    |                 |           |
| Approved For Release 2003/11/26 : CIA-RDP78-05867A000100200003-4 | [Signature]    |                 |           |
| FORM NO. 80-53<br>SEP 1948                                       | CAPTION REPORT |                 |           |

|  |  |                    |  |                                   |  |  |  |
|--|--|--------------------|--|-----------------------------------|--|--|--|
| CIA PHOTO ACCESSION NO.<br>95241   |  | LOT NO.<br>E-1354a |  | DATE<br>1949                      |  | Approved For Release 2003/11/26 : CIA-RDP78-05867A000100200003-4 |  |
| AREA TAMS NO. 1<br>55M   |  | COUNTRY<br>POLAND  |  | PROVINCE                          |  | PLACE  |  |
| GEOGRAPHIC COORDINATES   |  |                    |  | NAF REFERENCE                     |  |  |  |
| TITLE<br>Fishing   |  |                    |  |                                   |  |  |  |
| 25X1A  |  |                    |  |                                   |  |  |  |
| DATE OF PICTURE<br>1949  |  | SOURCE OF PICTURE  |  |                                   |  |  |  |
| CLASSIFICATION<br>C  |  |                    |  |                                   |  |  |  |
| CAPTIONED BY<br>Approved For Release 2003/11/26 : CIA-RDP78-05867A000100200003-4 |  |                    |  | VERIFIED BY<br><i>[Signature]</i> |  |  |  |
| FORM NO. 60-53<br>SEP 1948   |  | CAPTION REPORT     |  |                                   |  |  |  |



|  |                |               |           |
|--|----------------|---------------|-----------|
| CIA PHOTO ACCESSION NO. 1  |                | LOT NO.       | DATE      |
| Approved For Release 2003/11/26 : CIA-RDP78-05867A000100200003-4 |                | E-1354a       | JULY 1953 |
| AREA TAMS NO. 1  | COUNTRY        | PROVINCE      | PLACE     |
| 55M  | Poland         |               |           |
| GEOGRAPHIC COORDINATES   |                | MAP REFERENCE |           |
| TITLE  |                |               |           |
| <del>School boys spraying orchard.</del>                         |                |               |           |
| Students of farming school spraying orchard.                     |                |               |           |
| 25X1A  |                |               |           |
| DATE OF PICTURE  |                |               |           |
| 1949   |                |               |           |
| CLASSIFICATION   |                |               |           |
| CAPTIONED BY   | VERIFIED BY    |               |           |
| Approved For Release 2003/11/26 : CIA-RDP78-05867A000100200003-4 |                |               |           |
| FORM NO. 60-53<br>SEP 1948                                       | CAPTION REPORT |               |           |

|  |  |                |               |                      |  |
|--|--|----------------|---------------|----------------------|--|
| CIA (PHOTO) ACCESSION NO. 1                                      |  | LOT NO.        |               | DATE                 |  |
| 55M  |  | POLAND         |               | 05867A000100200003-4 |  |
| ARL. IAMS. NO. 1   |  | COUNTRY        | PROVINCE      | PLATE                |  |
| 55M  |  | POLAND         |               |                      |  |
| GEOGRAPHIC COORDINATES   |  |                | MAP REFERENCE |                      |  |
| TITLE  |  |                |               |                      |  |
| Boarding house for students of farming school.                   |  |                |               |                      |  |
|  |  |                |               |                      |  |
|  |  |                |               |                      |  |
|  |  |                |               |                      |  |
| 25X1A  |  |                |               |                      |  |
| DATE OF PICTURE  |  | SI             |               |                      |  |
| 1949   |  |                |               |                      |  |
| CLASSIFICATION   |  |                |               |                      |  |
| C  |  |                |               |                      |  |
| CAPTIONED BY   |  |                | VERIFIED BY   |                      |  |
| Approved For Release 2003/11/26 : CIA-RDP78-05867A000100200003-4 |  |                |               |                      |  |
| FORM NO. 80-53<br>SEP 1948                                       |  | CAPTION REPORT |               |                      |  |



|  |         |                |               |            |  |
|--|---------|----------------|---------------|------------|--|
| CIA (PHOTO ACCESSION NO.)  |         | LOT NO.        |               | DATE       |  |
| Approved For Release 2003/11/26 : CIA-RDP78-05867A000100200003-4 |         | E 1554a        |               | JUL 7 1953 |  |
| AREA (AMS NO.)   | COUNTRY | PROVINCE       |               | CITY       |  |
| 55M  | POLAND  |                |               |            |  |
| GEOGRAPHIC COORDINATES   |         |                | MAP REFERENCE |            |  |
|  |         |                |               |            |  |
| TITLE  |         |                |               |            |  |
| FARMING school <del>student</del> student.                       |         |                |               |            |  |
|  |         |                |               |            |  |
|  |         |                |               |            |  |
|  |         |                |               |            |  |
|  |         |                |               |            |  |
| 25X1A  |         |                |               |            |  |
| DATE OF PICTURE  |         | SOIN           |               |            |  |
| 1949   |         | [Redacted]     |               |            |  |
| CLASSIFICATION   |         |                |               |            |  |
| C  |         |                |               |            |  |
| CAPTIONED BY   |         |                | VERIFIED BY   |            |  |
| Approved For Release 2003/11/26 : CIA-RDP78-05867A000100200003-4 |         |                | [Redacted]    |            |  |
| FORM NO. 60-53<br>SEP 1948                                       |         | CAPTION REPORT |               |            |  |

|  |                   |                |        |
|--|-------------------|----------------|--------|
| CIA (PHOTO ACCESSION NO.)  |                   | LOT NO.        | DATE   |
| Approved For Release 2003/11/26 : CIA-RDP78-05867A000100200003-4 |                   | F-1351a        | 1949 3 |
| AREA (AMS NO.)   | COUNTRY           | PROVINCE       | PLACE  |
| 55 M   | POLAND            |                |        |
| GEOGRAPHIC COORDINATES   |                   | MAP REFERENCE  |        |
| TITLE  |                   |                |        |
| School girls working on tomato plants in hotbed.                 |                   |                |        |
| Students of farming school                                       |                   |                |        |
| 25X1A  |                   |                |        |
| DATE OF PICTURE  | SOURCE OF PICTURE |                |        |
| 1949   | [Redacted]        |                |        |
| CLASSIFICATION   | [Redacted]        |                |        |
| C  | [Redacted]        |                |        |
| CAPTIONED BY   |                   | VERIFIED BY    |        |
| Approved For Release 2003/11/26 : CIA-RDP78-05867A000100200003-4 |                   | [Redacted]     |        |
| FORM NO. 80-53<br>SEP 1948                                       |                   | CAPTION REPORT |        |

Approved For Release 2003/11/26 : CIA-RDP78-05867A000100200003-4

|   |      |               |          |
|---|------|---------------|----------|
| CIA PHOTO ACCESSION NO.   |      | LOT NO.       | STATE    |
| 2155 M  |      | POLAND        | Szczecin |
| GEOGRAPHIC COORDINATES  |      | MAP REFERENCE |          |
| 53 25 N 14 35 E   |      | C-FILE        |          |
| TITLE   |      |               |          |
| Handbags and shoes made out of fish skins and bird feet at "The Wave" |      |               |          |
| 25X1A   |      |               |          |
| DATE OF PICTURE   | 5000 |               |          |
| 1950  |      |               |          |
| CLASSIFICATION  |      |               |          |
| C   |      |               |          |
| CAPTIONED BY  |      | VERIFIED BY   |          |
| Approved For Release 2003/11/26 : CIA-RDP78-05867A000100200003-4      |      |               |          |
| FORM NO. 80-53 SEP 1948   |      |               |          |
| CAPTION REPORT  |      |               |          |

Approved For Release 2003/11/26 : CIA-RDP78-05867A000100200003-4

|   |         |                 |         |
|---|---------|-----------------|---------|
| CIA PHOTO ACCESSION NO. 1   |         | LOT NO.         | DATE    |
| 2155M   |         | 354             | 1953    |
| AREA TAMS NO. 1   | COUNTRY | CITY            | CITY    |
| 2155M   | POLAND  | WROZECIN        | STETTIN |
| GEOGRAPHIC COORDINATES  |         | DATE OF PICTURE |         |
| 53 25N 14 35 E  |         | 1950            |         |
| TITLE   |         |                 |         |
| Bird and fish skins being stretched for the making of shoes and handbags. |         |                 |         |
| 25X1A   |         |                 |         |
| DATE OF PICTURE   |         | 500             |         |
| 1950  |         | [Redacted]      |         |
| CLASSIFICATION  |         |                 |         |
| C   |         |                 |         |
| CAPTIONED BY  |         | VERIFIED BY     |         |
| Approved For Release 2003/11/26 : CIA-RDP78-05867A000100200003-4          |         | [Redacted]      |         |
| FORM NO. 60-53<br>SEP 1948  |         | CAPTION REPORT  |         |

Approved For Release 2003/11/26 : CIA-RDP78-05867A000100200003-4

|  |                |               |                          |
|--|----------------|---------------|--------------------------|
| CIA PHOTO ACCESSION NO. 1  |                | LOT NO.       |                          |
| 127M   |                | E-1554a       |                          |
| AREA TAMS NO. 1  | COUNTRY        | PROVINCE      | PLACE                    |
| 127M   | CZECHOSLOVAKIA | BOHEMIA       | <del>PRAGUE</del> PRAGUE |
| GEOGRAPHIC COORDINATES   |                | MAP REFERENCE |                          |
| 50 05N 14 28E  |                | C-FILE        |                          |
| TITLE  |                |               |                          |
| Blood circulation RESEARCH institute AT Krc suburb.              |                |               |                          |
| <del>HEALTH</del>  |                |               |                          |
| 25X1A  |                |               |                          |
| DATE OF PICTURE  | SOURCE         |               |                          |
| 1953   | [Redacted]     |               |                          |
| CLASSIFICATION   | [Redacted]     |               |                          |
| C  | [Redacted]     |               |                          |
| CAPTIONED BY   |                | VERIFIED BY   |                          |
| Approved For Release 2003/11/26 : CIA-RDP78-05867A000100200003-4 |                | [Redacted]    |                          |
| FORM NO. 60-53<br>SEP 1948                                       | CAPTION REPORT |               |                          |

e

JULY 1953

~~HEALTH~~

25X1A

1953

C

Approved For Release 2003/11/26 : CIA-RDP78-05867A000100200003-4

FORM NO. 60-53  
SEP 1948

CAPTION REPORT

|  |                           |                            |                   |
|--|---------------------------|----------------------------|-------------------|
| CIA IPHOTO ACCESSION NO. 1<br>Approved For Release 2003/11/26 : CIA-RDP78-05867A000100200003-4 |                           | LOT NO.<br>F-1354A         | DATE<br>JULY 1953 |
| AREA (AMS NO.)<br>127 M  | COUNTRY<br>CZECHOSLOVAKIA | PROVINCE<br>BOHEMIA        | PLACE<br>KUKLENY  |
| GEOGRAPHIC COORDINATES<br>50 12 N 15 47 E  |                           | MAP BR.<br>MAP BR.         |                   |
| TITLE<br>Clearing weeds from vegetable plantations, AT<br>Hradec Krulovs Enterprise.           |                           |                            |                   |
| 25X1A  |                           |                            |                   |
| DATE OF PICTURE<br>1953  | 50                        |                            |                   |
| CLASSIFICATION<br>C  |                           |                            |                   |
| CAPTIONED BY<br>Approved For Release 2003/11/26 : CIA-RDP78-05867A000100200003-4               |                           | VERIFIED BY<br>[Signature] |                   |
| FORM NO. 60-53<br>SEP 1948   |                           | CAPTION REPORT             |                   |

|  |                           |                          |                   |
|--|---------------------------|--------------------------|-------------------|
| CIA PHOTO ACCESSION NO. 1<br>Approved For Release 2003/11/26 : CIA-RDP78-05867A000100200003-4<br>73950 |                           | LOT NO.<br>E-1354a       | DATE<br>July 1953 |
| AREA (AMS NO.)<br>127 M  | COUNTRY<br>CZECHOSLOVAKIA | PROVINCE<br>BOHEMIA      | PLATE<br>KUKLENY  |
| GEOGRAPHIC COORDINATES<br>50 12 N 15 48 E  |                           | MAP REFERENCE<br>MAP Br. |                   |
| TITLE<br>Tending vegetables from automatic ladder at<br>Hradec Kralove Enterprise.                     |                           |                          |                   |
| 25X1A  |                           |                          |                   |
| DATE OF PICTURE<br>1953  | SOURCE                    |                          |                   |
| CLASSIFICATION<br>C  |                           |                          |                   |
| CAPTIONED BY<br>Approved For Release 2003/11/26 : CIA-RDP78-05867A000100200003-4                       |                           | VERIFIED BY              |                   |
| FORM NO. 60-53<br>SEP 1948   |                           | CAPTION REPORT           |                   |

|  |                        |                   |                  |   |
|--|------------------------|-------------------|------------------|---|
| CIA PHOTO ACCESSION NO. 93451  |                        | LOT NO. E-1359a   | DATE 1 July 1953 | C |
| Approved For Release 2003/11/26 : CIA-RDP78-05867A000100200003-4                                 |                        |                   |                  |   |
| AREA (AMS NO.) 127M  | COUNTRY CZECHOSLOVAKIA | PROVINCE BOHEMIA  | KOKLENY          |   |
| GEOGRAPHIC COORDINATES 50 12 N 15 48 E   |                        | MAP REF. MAP 130. |                  |   |
| Earth-filling machine for young vegetable plants<br>- IN HOT HOUSE OF HRADKA KRALOVE ENTERPRISE. |                        |                   |                  |   |
| 25X1A  |                        |                   |                  |   |
| DATE OF PICTURE 1953   | SOURCE OF PICTURE      |                   |                  |   |
| CLASSIFICATION C   |                        |                   |                  |   |
| CAPTIONED BY   |                        | VERIFIED BY       |                  |   |
| Approved For Release 2003/11/26 : CIA-RDP78-05867A000100200003-4                                 |                        |                   |                  |   |
| FORM NO. 80-53<br>SEP 1948   |                        | CAPTION REPORT    |                  |   |



|  |                |                |           |
|--|----------------|----------------|-----------|
| CIA PHOTO ACCESSION NO. 1  |                | LOT NO.        | DATE      |
| 93492  |                | E 1334a        | July 1953 |
| Approved For Release 2003/11/26 : CIA-RDP78-05867A000100200003-4 |                |                |           |
| AREA (AMS NO. 1)   | COUNTRY        | PROVINCE       | PLACE     |
| 127 M  | CZECHOSLOVAKIA | BOHEMIA        | KUKLENY   |
| GEOGRAPHIC COORDINATES   |                | MAP REFERENCE  |           |
| 50 12 N 15 48 E  |                | MAP BC         |           |
| TITLE  |                |                |           |
| Watering tomatoes at Hadec Kralove Enterprise                    |                |                |           |
|  |                |                |           |
|  |                |                |           |
|  |                |                |           |
|  |                |                |           |
| 25X1A  |                |                |           |
| DATE OF PICTURE  | SOURCE         |                |           |
| 1953   |                |                |           |
| CLASSIFICATION   |                |                |           |
| C  |                |                |           |
| CAPTIONED BY   |                | VERIFIED BY    |           |
|  |                |                |           |
| Approved For Release 2003/11/26 : CIA-RDP78-05867A000100200003-4 |                |                |           |
| FORM NO. 80-53<br>SEP 1948                                       |                | CAPTION REPORT |           |

|  |                           |                          |                     |                      |  |
|--|---------------------------|--------------------------|---------------------|----------------------|--|
| CIA PHOTO ACCESSION NO. 1<br>73733                               |                           | LGT NO.<br>E-1331a       |                     | DATE<br>13 July 1953 |  |
| Approved For Release 2003/11/26 : CIA-RDP78-05867A000400200003-4 |                           |                          |                     |                      |  |
| AREA (AMS NO.)<br>127 M  | COUNTRY<br>CZECHOSLOVAKIA | PROVINCE<br>BOHEMIA      | PLACE<br>KOKLENY    |                      |  |
| GEOGRAPHIC COORDINATES<br>50 12 N 15 48 E                        |                           | MAP REFERENCE<br>MAP Br. |                     |                      |  |
| TITLE<br>Airing bathhouse at Hradec Kralove Enterprise.          |                           |                          |                     |                      |  |
| 25X1A  |                           |                          |                     |                      |  |
| DATE OF PICTURE<br>1453  | SO                        |                          |                     |                      |  |
| CLASSIFICATION<br>C  |                           |                          |                     |                      |  |
| CAPTIONED BY<br>W. L. D.   |                           |                          | VERIFIED BY<br>2780 |                      |  |
| Approved For Release 2003/11/26 : CIA-RDP78-05867A000400200003-4 |                           |                          |                     |                      |  |
| FORM NO. 60-53<br>SEP 1948                                       |                           | CAPTION REPORT           |                     |                      |  |

|  |         |                    |               |             |  |
|--|---------|--------------------|---------------|-------------|--|
| CIA PHOTO ACCESSION NO. 1  |         | LOT NO.            |               | DATE        |  |
| Approved For Release 2003/11/26 : CIA-RDP78-05867A000100200003-4 |         | E-1377             |               | 3 JULY 1953 |  |
| AREA (AMS NO. 1)   | COUNTRY | PROVINCE           | PAGE          |             |  |
| 6N   | USSR    | KARELO-FINNISH SSR | PETROZAVODSK  |             |  |
| GEOGRAPHIC COORDINATES   |         |                    | MAP REFERENCE |             |  |
| 61:49 N 34:20 E  |         |                    | C-FILE        |             |  |
| TITLE  |         |                    |               |             |  |
| FROM HILL IN WESTERN PART OF CITY.                               |         |                    |               |             |  |
| ONEGA LAKE IN BACKGROUND.  |         |                    |               |             |  |
|  |         |                    |               |             |  |
|  |         |                    |               |             |  |
| DATE OF PICTURE  |         | SOURCE OF PICTURE  |               | 25X1A       |  |
| 1943   |         | [REDACTED]         |               |             |  |
| CLASSIFICATION   |         |                    |               |             |  |
| SECRET   |         |                    |               |             |  |
| CAPTIONED BY   |         |                    | VERIFIED BY   |             |  |
| Approved For Release 2003/11/26 : CIA-RDP78-05867A000100200003-4 |         |                    |               |             |  |
| FORM NO. 60-53<br>SEP 1948                                       |         | CAPTION REPORT     |               |             |  |



|  |         |                    |               |              |  |
|--|---------|--------------------|---------------|--------------|--|
| CIA PHOTO ACCESSION NO. 1  |         | LOT NO.            |               | DATE         |  |
| Approved For Release 2003/11/26 : CIA-RDP78-05867A000100200003-4 |         | E 112677           |               | 13 JULY 1955 |  |
| AREA (AWS NO.)   | COUNTRY | PROVINCE           | PLACE         |              |  |
| 6N   | USSR    | KARELO-FINNISH SSR | PETROZAVODSK  |              |  |
| GEOGRAPHIC COORDINATES   |         |                    | MAP REFERENCE |              |  |
| 61:49 N 34:20 E  |         |                    | C-FILE        |              |  |
| TITLE  |         |                    |               |              |  |
| PROVINCIAL GOVERNOR'S OFFICE BUILDING.                           |         |                    |               |              |  |
| BOMBED GOVERNMENT BUILDING IN BACKGROUND.                        |         |                    |               |              |  |
|  |         |                    |               |              |  |
|  |         |                    |               |              |  |
|  |         |                    |               |              |  |
|  |         |                    |               |              |  |
|  |         |                    |               |              |  |
| 25X1A  |         |                    |               |              |  |
| DATE OF PICTURE  |         | SOURCE OF PICTURE  |               |              |  |
| 1743   |         | [REDACTED]         |               |              |  |
| CLASSIFICATION   |         |                    |               |              |  |
| SECRET   |         |                    |               |              |  |
| CAPTIONED BY   |         |                    |               | VERIFIED BY  |  |
| Approved For Release 2003/11/26 : CIA-RDP78-05867A000100200003-4 |         |                    |               |              |  |
| FORM NO. 60-53   |         | CATION REPORT      |               |              |  |
| SEP 1949   |         |                    |               |              |  |

|  |         |                    |               |              |  |
|--|---------|--------------------|---------------|--------------|--|
| CIA PHOTO ACCESSION NO. 1  |         | LOT NO.            |               | DATE         |  |
| Approved For Release 2003/11/26 : CIA-RDP78-05867A000100200003-4 |         | E112677            |               | 12 JULY 1953 |  |
| APPA TAMS NO. 1  | COUNTRY | PROVINCE           | PLACE         |              |  |
| 6N   | USSR    | KARELO-FINNISH SSR | PETROZAVODSK  |              |  |
| GEOGRAPHIC COORDINATES   |         |                    | MAP REFERENCE |              |  |
| 61:49 N 34:20 E  |         |                    | C-FILE        |              |  |
| TITLE  |         |                    |               |              |  |
| HOUSE, EXECUTIVE OFFICE BUILDING IN                              |         |                    |               |              |  |
| LEFT BACKGROUND, GOVERNMENT BUILDING ON RIGHT.                   |         |                    |               |              |  |
|  |         |                    |               |              |  |
|  |         |                    |               |              |  |
|  |         |                    |               |              |  |
|  |         |                    |               |              |  |
| DATE OF PICTURE  |         | SOURCE OF PICTURE  |               | 25X1A        |  |
| 1943   |         | [REDACTED]         |               |              |  |
| CLASSIFICATION   |         |                    |               |              |  |
| SECRET   |         |                    |               |              |  |
| CAPTIONED BY   |         |                    | VERIFIED BY   |              |  |
| Approved For Release 2003/11/26 : CIA-RDP78-05867A000100200003-4 |         |                    |               |              |  |
| FORM NO. 00-53<br>SEP 1948                                       |         |                    |               |              |  |
| CAPTION REPORT   |         |                    |               |              |  |



|  |         |                    |              |
|--|---------|--------------------|--------------|
| CIA PHOTO ACCESSION NO. 1  |         | LOT NO.            |              |
| Approved For Release 2003/11/26 : CIA-RDP78-05867A000100200003-4 |         | E-1377             |              |
| AREA / AMS NO. 1   | COUNTRY | PROVINCE           | PLACE        |
| 6N   | USSR    | KARELO-FINNISH SSR | PETROZAVODSK |
| GEOGRAPHIC COORDINATES   |         | MAP REFERENCE      |              |
| 61:49 N 34:20 E  |         | C-FILE             |              |
| TITLE  |         |                    |              |
| WAR-BURNED RESIDENTIAL AREA.                                     |         |                    |              |
|  |         |                    |              |
|  |         |                    |              |
|  |         |                    |              |
|  |         |                    |              |
|  |         |                    |              |
| DATE OF PICTURE  |         | SOURCE OF PICTURE  |              |
| 1944   |         | [ ]                |              |
|  |         |                    |              |
| CLASSIFICATION   |         |                    |              |
| SECRET   |         |                    |              |
| CAPTIONED BY   |         | VERIFIED BY        |              |
| Approved For Release 2003/11/26 : CIA-RDP78-05867A000100200003-4 |         | NON                |              |
| FORM NO. 60-53<br>SEP 1948                                       |         |                    |              |
| CAPTION REPORT   |         |                    |              |









|  |         |                    |               |         |  |
|--|---------|--------------------|---------------|---------|--|
| CIA (PHOTO ACCESSION NO.)  |         | LOT NO.            |               | DATE    |  |
| Approved For Release 2003/11/26 : CIA-RDP78-05867A000100200003-4 |         | E-1-17             |               | JULY 15 |  |
| AREA NAME NO. 1  | COUNTRY | PROVINCE           | PLACE         |         |  |
| 6N   | USSR    | KARELO-FINNISH SSR | PETROZAVODSK  |         |  |
| GEOGRAPHIC COORDINATES   |         |                    | MAP REFERENCE |         |  |
| 61:49 N 34:20 E  |         |                    | C-FILE        |         |  |
| TITLE  |         |                    |               |         |  |
| KARELIAN (FINNISH DESCENT) DENTIST, #                            |         |                    |               |         |  |
|  |         |                    |               |         |  |
|  |         |                    |               |         |  |
|  |         |                    |               |         |  |
|  |         |                    |               |         |  |
|  |         |                    |               |         |  |
| DATE OF PICTURE  |         | SOURCE OF PICTURE  |               | 25X1A   |  |
| 1944   |         | [REDACTED]         |               |         |  |
| CLASSIFICATION   |         |                    |               |         |  |
| SECRET   |         |                    |               |         |  |
| CAPTIONED BY   |         |                    | VERIFIED BY   |         |  |
| Approved For Release 2003/11/26 : CIA-RDP78-05867A000100200003-4 |         |                    |               |         |  |
| FORM NO. 60-53<br>SEP 1948                                       |         | CAPTION REPORT     |               |         |  |

Approved For Release 2003/11/26 : CIA-RDP78-05867A000100200003-4

Next 1 Page(s) In Document Exempt

25X6

Approved For Release 2003/11/26 : CIA-RDP78-05867A000100200003-4

|  |         |                |               |      |  |
|--|---------|----------------|---------------|------|--|
| CIA (PHOTO ACCESSION NO.)  |         | LOT NO.        |               | DATE |  |
| Approved For Release 2003/11/26 : CIA-RDP78-05867A000100200003-4 |         |                |               |      |  |
| AREA (AMS NO.)   | COUNTRY | PROVINCE       |               | PLAT |  |
| 4M   | GERMANY |                |               |      |  |
| GEOGRAPHIC COORDINATES   |         |                | MAP REFERENCE |      |  |
| TITLE  |         |                |               |      |  |
| EAST ZONE "VOLKSPOLIZIE". LESSON IN                              |         |                |               |      |  |
| MAP READING.   |         |                |               |      |  |
| 25X1   |         |                |               |      |  |
| DATE OF PICTURE  |         | SOURCE         |               |      |  |
| 1953   |         |                |               |      |  |
| CLASSIFICATION   |         |                |               |      |  |
| R  |         |                |               |      |  |
| CAPTIONED BY   |         |                | VERIFIED BY   |      |  |
| Approved For Release 2003/11/26 : CIA-RDP78-05867A000100200003-4 |         |                |               |      |  |
| FORM NO. 60-53<br>SEP 1948                                       |         | CAPTION REPORT |               |      |  |

Approved For Release 2003/11/26 : CIA-RDP78-05867A000100200003-4

|                           |         |      |
|---------------------------|---------|------|
| CIA PHOTO ACCESSION NO. 1 | LOT NO. | DATE |
|---------------------------|---------|------|

|                  |         |                        |              |
|------------------|---------|------------------------|--------------|
| AREA (AMS NO. 1) | COUNTRY | PROVINCE               | PLACE        |
| 314 M            | GERMANY | MECKLENBURG-VORPOMMERN | ROSTOCK (NR) |

|                        |               |
|------------------------|---------------|
| GEOGRAPHIC COORDINATES | MAP REFERENCE |
| 54° 05' N 12° 08' E    | C file        |

TITLE

RIEHE TRAINING COURSE CLASS FOR BOYS  
AT KUEHLUNGSBORN.

25X1A

|                 |        |
|-----------------|--------|
| DATE OF PICTURE | SOURCE |
| 1952            |        |

|                |             |
|----------------|-------------|
| CLASSIFICATION | VERIFIED BY |
| R              |             |

|              |  |
|--------------|--|
| CAPTIONED BY | Approved For Release 2003/11/26 : CIA-RDP78-05867A000100200003-4 |
|--------------|--|

|  |         |                |               |            |  |
|--|---------|----------------|---------------|------------|--|
| CITY   |         | E-1377A        |               | 14 July 53 |  |
| AREA NAME NO. 1  | COUNTRY | PROJECT        |               | MACAO      |  |
| BL   | MACAO   |                |               | MACAO      |  |
| GEOGRAPHIC COORDINATES   |         |                | MAP REFERENCE |            |  |
| 22.12N 113.32E   |         |                | C             |            |  |
| TITLE  |         |                |               |            |  |
| WATERFRONT, SHEET STEEL IN                                       |         |                |               |            |  |
| BACKGROUND TO BE TRANSSHIPPED                                    |         |                |               |            |  |
| TO CANTON.   |         |                |               |            |  |
| 25X1A  |         |                |               |            |  |
| DATE OF PICTURE  |         | SOURCE OF INFO |               |            |  |
| June, 1953   |         |                |               |            |  |
| CLASSIFICATION   |         |                |               |            |  |
| Conf   |         |                |               |            |  |
| CAPTIONED BY   |         |                | PROJECT NO.   |            |  |
| Approved For Release 2003/11/26 : CIA-RDP78-05867A000100200003-4 |         |                |               |            |  |
| FORM NO. 60-53<br>SEP 1948                                       |         | CAPTION REPORT |               |            |  |



Approved For Release 2003/11/26 : CIA-RDP78-05867A000100200003-4

|   |        |         |                |       |
|---|--------|---------|----------------|-------|
| AREA (AMS NO.)  |        | COUNTRY | PROVINCE       | CITY  |
| BL  |        | MACAO   |                | MACAO |
| GEOGRAPHIC COORDINATES  |        |         | MAP REFERENCE  |       |
| 22.12 N 113.32 E  |        |         | C              |       |
| TITLE   |        |         |                |       |
| WATERFRONT. WOMEN COOLIES STACKING SHEET STEEL, UNLOADED FROM PORTUGUESE FREIGHTER, TO BE TRANSSHIPPED TO CANTON. |        |         |                |       |
| 25X1A   |        |         |                |       |
| DATE OF PICTURE   | SOURCE |         |                |       |
| June 1953   |        |         |                |       |
| CLASSIFICATION  |        |         |                |       |
| Conf  |        |         |                |       |
| CAPTIONED BY  |        |         | IDENTIFICATION |       |
| Approved For Release 2003/11/26 : CIA-RDP78-05867A000100200003-4  |        |         |                |       |
| FORM NO. 40-53<br>SEP 1948  |        |         |                |       |
| CAPTION REPORT  |        |         |                |       |

Approved For Release 2003/11/26 : CIA-RDP78-05867A000100200003-4 53 C

CIA PHOTO ACQUISITION NO. 03270

AREA TAMS NO. BL COUNTRY MACAO PROVINCE MACAO

GEOGRAPHIC COORDINATES 22.12N 113.32N

TITLE WATERFRONT COMMUNIST POWER

SUNKS. COMMUNIST CHINA BACKGROUND

25X1A

DATE OF PICTURE June, 1953 SOURCE OF PIC

CLASSIFICATION Conf.

CAPTIONED BY Approved For Release 2003/11/26 : CIA-RDP78-05867A000100200003-4

FORM NO. 60-53 SEP 1946 CAPTION REPORT

Approved For Release 2003/11/26 : CIA-RDP78-05867A000100200003-4

CIA PHOTO ACCESSION NO. 93471 E-1397A 14 July 53 C

AREA (AMS NO.) BL COUNTRY MACAO MACAO

GEOGRAPHIC COORDINATES 22.12N 113.32E C

TITLE JUNKS ALONG WATERFRONT [MOSTLY FISHING CRAFT BUT USED FOR SMUGGLING FROM HONG KONG.]

DATE OF PICTURE June 1953 SOURCE 25X1A

CLASSIFICATION Conf CAPTIONED BY Approved For Release 2003/11/26 : CIA-RDP78-05867A000100200003-4

Approved For Release 2003/11/26 : CIA-RDP78-05867A000100200003-4

|   |         |  |       |                |  |
|---|---------|--|-------|----------------|--|
| CIA PHOTO ACQUISITION NO. 00700   |         | E-1399A  |       | 17 July 53 ©   |  |
| AREA NAME NO. 1   | COUNTRY | PROVINCE   | CITY  |                |  |
| BL  | MACAO   |  | MACAO |                |  |
| GEOGRAPHIC COORDINATES  |         | EAST LONGITUDE   |       | EAST LONGITUDE |  |
| 22.12 N   |         | 113.32 E   |       | C              |  |
| TITLE   |         |  |       |                |  |
| JUNKS ALONG WATERFRONT. [MOSTLY FISHING CRAFT, BUT USED FOR SMUGGLING <del>MAHJAN</del> FROM HONG KONG] |         |  |       |                |  |
| 25X1A   |         |  |       |                |  |
| DATE OF PICTURE   |         | SOURCE   |       |                |  |
| June, 1953  |         | [Redacted]   |       |                |  |
| CLASSIFICATION  |         |  |       |                |  |
| Conf.   |         |  |       |                |  |
| CAPTIONED BY  |         | APPROVED FOR RELEASE   |       |                |  |
| [Redacted]  |         | Approved For Release 2003/11/26 : CIA-RDP78-05867A000100200003-4 |       |                |  |
| FORM NO. 60-53<br>SEP 1948  |         | CAPTION REPORT   |       |                |  |

|                            |    |  |       |            |       |
|----------------------------|----|--|-------|------------|-------|
| CITY PHOTO ACQUISITION NO. |    | E-1397A  |       | 17 July 53 |       |
| AR & SAMS NO.              | BL | COUNTRY  | MACAO | LOCATION   | MACAO |
| GEOGRAPHIC COORDINATES     |    | 22.12N 113.32E   |       | C          |       |
| TITLE                      |    | COMMUNIST POWER JUNKS <del>REAR</del> APPROACHING PORT.          |       |            |       |
| DATE OF PICTURE            |    | June, 1953   |       |            |       |
| CLASSIFICATION             |    | Conf.  |       |            |       |
| CAPTIONED BY               |    | Approved For Release 2003/11/26 : CIA-RDP78-05867A000100200003-4 |       |            |       |

25X1A

Approved For Release 2003/11/26 : CIA-RDP78-05867A000100200003-4

CIA PHOTO ACCESSION NO. *E-1377A* 14 July 53 *N*

AREA NAME NO. *BL* COUNTRY *MACAO* *MACAO*

GEOGRAPHIC COORDINATES *22.12N 113.32E* MAP REFERENCE *C*

TITLE *PORTUGUESE NAVY SLOOP, "GONCALO VELHO." AT RIGHT, POWER JUNK USED FOR COASTAL ~~TRADE~~ SHIPPING.*

25X1A

DATE OF PICTURE *June, 1953* SOURCE

CLASSIFICATION *Conf.*

CAPTIONED BY *Approved For Release 2003/11/26 : CIA-RDP78-05867A000100200003-4*

FORM NO. 80-53 SEP 1948 CAPTION REPORT

Approved For Release 2003/11/26 : CIA-RDP78-05867A000100200003-4

AREA NAME NO. *BL* COUNTRY *MACAO* PROVINCE *MACAO* CITY *MACAO* *14 July 53* *C*

GEOGRAPHIC COORDINATES *22.12N 113.32E* MAP REFERENCE *C*

TITLE *LEFT TO RIGHT: PORTUGUESE NAVY SLOOP, "SONCALO VELHO"; PATROL BOAT; SAILING JUNK.*

25X1A

DATE OF PICTURE *June 1, 1953* SOURCE

CLASSIFICATION *Conf.*

CAPTIONED BY *DES* Approved For Release 2003/11/26 : CIA-RDP78-05867A000100200003-4

Approved For Release 2003/11/26 : CIA-RDP78-05867A000100200003-4

25X6

Approved For Release 2003/11/26 : CIA-RDP78-05867A000100200003-4



Approved For Release 2003/11/26 : CIA-RDP78-05867A000100200003-4 53

CIA PHOTO ACCESSION NO. 1 LOT NO. DATE

APPA (AM) NO. 1 270 COUNTRY BRITISH EAST AFRICA PROVINCE KENYA STATE NYERI (NR)

GEOGRAPHIC COORDINATES 00 24 S 36 56 E MAP REFERENCE C. FILE

TITLE  
COMBINED HEADQUARTERS OF ALL MILITARY FORCES IN NORTHERN KENYA.

DATE OF PICTURE APRIL 1953 [REDACTED] 25X1

CLASSIFICATION C

CAPTIONED BY APPROVED FOR RELEASE 2003/11/26 : CIA-RDP78-05867A000100200003-4 VERIFIED BY



FORM NO. 60-53 SEP 1946 CAPTION REPORT

Approved For Release 2003/11/26 : CIA-RDP78-05867A000100200003-4953

|  |                     |               |
|--|---------------------|---------------|
| CIA PHOTO ACQUISITION NO.  | LOT NO.             | DATE          |
| AREA (AMS) NO. 1   | COUNTRY             | PROVINCE      |
| 270  | BRITISH EAST AFRICA | KENYA         |
| GEOGRAPHIC COORDINATES   |                     | MAP REFERENCE |
| TITLE  |                     |               |
| TARGET FOR TRAINING OF JUNGLE FIGHTERS.                          |                     |               |
| DATE OF PICTURE  |                     | 25X1          |
| APRIL 1953   |                     |               |
| CLASSIFICATION   |                     |               |
|  | S                   |               |
| CAPTIONED BY   | VERIFIED BY         |               |
| Approved For Release 2003/11/26 : CIA-RDP78-05867A000100200003-4 |                     |               |
| FORM NO. 60-53<br>SEP 1949                                       | CAPTION REPORT      |               |

Approved For Release 2003/11/26 : CIA-RDP78-05867A000100200003-4

|  |  |          |
|--|--|----------|
| CIA PHOTO ACQUISITION NO.              | LOT NO.  | DATE     |
| AREA TAGS NO. 1                        | COUNTRY  | PROVINCE |
| 270                                    | BRITISH EAST AFRICA  | KENYA    |
| GEOGRAPHIC COORDINATES                 | MAG. REFERENCE   |          |
| TITLE                                  |  |          |
| TARGET FOR TRAINING OF JUNGLE FIGHTERS |  |          |
| DATE OF PICTURE                        |  | 25X1     |
| APRIL 1953                             |  |          |
| CLASSIFICATION                         | VERIFIED BY  |          |
|  | Approved For Release 2003/11/26 : CIA-RDP78-05867A000100200003-4 |          |
| FORM NO. 80-53<br>SEP 1948             | CAPTION REPORT   |          |

|   |                                     |  |       |              |
|---|-------------------------------------|--|-------|--------------|
| CIA PHOTO ACCESSION NO.<br>93401  |                                     | Approved For Release 2003/11/26 : CIA-RDP78-05867A000100200003-4                     |       | DATE<br>1953 |
| AREA (AMS NO.)  | COUNTRY<br>270. BRITISH EAST AFRICA | PROVINCE<br>KENYA  | PLACE |              |
| GEOGRAPHIC COORDINATES  |                                     | MAP REFERENCE  |       |              |
| TITLE<br><br>LOYAL NATIVE POLICE IN TRAINING FOR<br>PATROLS AGAINST THE MAU MAU.                    |                                     |  |       |              |
| DATE OF PICTURE<br>APRIL 1953   |                                     |  |       | 25X1         |
| CLASSIFICATION<br>C   |                                     |  |       |              |
| CAPTIONED BY<br> |                                     | VERIFIED BY<br>Approved For Release 2003/11/26 : CIA-RDP78-05867A000100200003-4      |       |              |
| FORM NO. 60-53<br>SEP 1948  |                                     | CAPTION REPORT   |       |              |

Approved For Release 2003/11/26 : CIA-RDP78-05867A000100200003-4

25X6

Approved For Release 2003/11/26 : CIA-RDP78-05867A000100200003-4

Approved For Release 2003/11/26 : CIA-RDP78-05867A000100200003-4

|                                       |  |           |             |
|---------------------------------------|--|-----------|-------------|
| CIA PHOTO ACCESSION NO.               | LOT NO.  | DATE      |             |
| 270                                   | E-1394 A   | July 1953 |             |
| AREA LAWS NO. 1                       | COUNTRY  | PROVINCE  | PLACE       |
|                                       | BRITISH EAST AFRICA  | KENYA     | NAIROBI     |
| GEOGRAPHIC COORDINATES                | MAP REFERENCE  |           |             |
| 01 18 S 36 52 E                       | C FILE   |           |             |
| TITLE                                 |  |           |             |
| SPECIAL EFFORT FORCE OF KENYA POLICE. |  |           |             |
| DATE OF PICTURE                       | [Redacted]   |           |             |
| APRIL 1953                            | 25X  |           |             |
| CLASSIFICATION                        | C  |           |             |
| CAPTIONED BY                          | Approved For Release 2003/11/26 : CIA-RDP78-05867A000100200003-4 |           | VERIFIED BY |
| FORM NO.<br>SEP 1948 60-53            | CAPTION REPORT   |           |             |

Approved For Release 2003/11/26 : CIA-RDP78-05867A000100200003-4

|  |                            |                            |                |
|--|----------------------------|----------------------------|----------------|
| CIA PHOTO AREA APPROVAL NO. <i>E1389 A</i>                       |                            | DATE <i>11/53</i>          |                |
| AREA (AMS NO.)   | COUNTRY                    | PROVINCE                   | PLACE          |
| <i>270</i>   | <i>BRITISH EAST AFRICA</i> | <i>KENYA</i>               | <i>NAIROBI</i> |
| GEOGRAPHIC COORDINATES   |                            | MAP REFERENCE              |                |
| <i>01 18 S 36 52 E</i>   |                            | <i>C FILE</i>              |                |
| TITLE  |                            |                            |                |
| <i>DELAMERE AVENUE. POLICE ASKARI ON TRAFFIC DUTY.</i>           |                            |                            |                |
| DATE OF PICTURE  |                            | 25X1                       |                |
| <i>APRIL 1953</i>  |                            |                            |                |
| CLASSIFICATION   |                            |                            |                |
| CAPTIONED BY <i>C</i>  |                            | VERIFIED BY                |                |
| <i>DAK</i>   |                            |                            |                |
| Approved For Release 2003/11/26 : CIA-RDP78-05867A000100200003-4 |                            | FORM NO. 60-53<br>SEP 1948 |                |
| CAPTION REPORT   |                            |                            |                |

|  |     |  |                     |                      |                      |
|--|-----|--|---------------------|----------------------|----------------------|
| CIA PHOTO AC   |     | Approved For Release 2003/11/26 : CIA-RDP78-05867A000100200003-4 |                     | FILE                 | 05867A000100200003-4 |
| AREA (AM) NO. 1  | 270 | COUNTRY  | BRITISH EAST AFRICA | PROVINCE             | KENYA                |
| GEOGRAPHIC COORDINATES   |     | 01 18 S 36 52 E  |                     | MAP REFERENCE        | C FILE               |
| TITLE  |     |  |                     |                      |                      |
| PRESBYTERIAN CATHEDRAL OF THE HIGHLANDS.                         |     |  |                     |                      |                      |
| DATE OF PICTURE  |     | APRIL 1953   |                     | 25X1                 |                      |
| CLASSIFICATION   |     |  |                     |                      |                      |
| CAPTIONED BY   |     |  |                     | VERIFIED BY          |                      |
| Approved For Release 2003/11/26 : CIA-RDP78-05867A000100200003-4 |     |  |                     | 05867A000100200003-4 |                      |
| FORM NO. 60-53<br>SEP 1948                                       |     |  |                     |                      |                      |
| CAPTION REPORT   |     |  |                     |                      |                      |



Approved For Release 2003/11/26 : CIA-RDP78-05867A000100200003-4

CIA PHOTO ACCESSION NO. 270 LOT NO. 270 DATE 1953

AREA NAME NO. 1 BRITISH EAST AFRICA COUNTRY KENYA CITY GITHUNBURU

GEOGRAPHIC COORDINATES COORDINATES NOT AVAILABLE

TITLE

PRISON CAMP UNDER CONSTRUCTION FOR CAPTURED MAU MAU TERRORISTS.

DATE OF PICTURE APRIL 1953

25X1

CLASSIFICATION C

CAPTIONED BY Approved For Release 2003/11/26 : CIA-RDP78-05867A000100200003-4

FORM NO. 60-53 SEP 1948

CAPTION REPORT

|  |                     |            |            |             |  |
|--|---------------------|------------|------------|-------------|--|
| CIA PHOTO ACCESSION NO.  |                     | REF NO     |            | DATE        |  |
| Approved For Release 2003/11/26 : CIA-RDP78-05867A000100200003-4 |                     | E-1397A    |            | JULY 1953   |  |
| AREA (AMS NO.)   | COUNTRY             | PROVINCE   | PLACE      |             |  |
| 270  | BRITISH EAST AFRICA | KENYA      | GITHUNGURI |             |  |
| GEOGRAPHIC COORDINATES   |                     |            |            |             |  |
| COORDINATES NOT AVAILABLE  |                     |            |            |             |  |
| TITLE  |                     |            |            |             |  |
| KENYA SUPREME COURT TRYING MAU MAU                               |                     |            |            |             |  |
| SUSPECTS.  |                     |            |            |             |  |
| 25X1   |                     |            |            |             |  |
| DATE OF PICTURE  |                     | [REDACTED] |            |             |  |
| APRIL 1953   |                     |            |            |             |  |
| CLASSIFICATION   |                     |            |            |             |  |
| CAPTIONED BY   |                     |            |            | VERIFIED BY |  |
| Approved For Release 2003/11/26 : CIA-RDP78-05867A000100200003-4 |                     |            |            |             |  |
| FORM NO. 60-53   |                     | SEP 1948   |            |             |  |
| CAPTION REPORT   |                     |            |            |             |  |

|  |     |  |                     |          |           |
|--|-----|--|---------------------|----------|-----------|
| CIA PHOTO ACQUISITION NO. 93487                                  |     | Approved For Release 2003/11/26 : CIA-RDP78-05867A000100200003-4 |                     | DATE     | 17 JUL 53 |
| AREA (AMS NO.)   | 270 | COUNTRY  | BRITISH EAST AFRICA | PROVINCE | KENYA     |
| GEOGRAPHIC COORDINATES   |     | COORDINATES NOT AVAILABLE  |                     |          |           |
| TITLE  |     |  |                     |          |           |
| MAU MAU SUSPECTS ON WAY TO TRIAL BY KENYA SUPREME COURT.         |     |  |                     |          |           |
| 25X1   |     |  |                     |          |           |
| DATE OF PICTURE  |     | April 1953   |                     |          |           |
| CLASSIFICATION   |     |  |                     |          |           |
| CAPTIONED BY   |     |  | SERIALIZED BY       |          |           |
| Approved For Release 2003/11/26 : CIA-RDP78-05867A000100200003-4 |     |  |                     |          |           |
| FORM NO. 60-53<br>SEP 1948                                       |     | CAPTION REPORT   |                     |          |           |

Approved For Release 2003/11/26 : CIA-RDP78-05867A000400200003-4

|  |  |                |               |
|--|--|----------------|---------------|
| CIA PHOTO ACCESSION NO.  |  | LOT NO.        | DATE          |
| 32H  |  | BOLIVIA        | LA PAZ LA PAZ |
| GEOGRAPHIC COORDINATES   |  | MAP REFERENCE  |               |
| 16-29 S 68-07 W  |  | CF             |               |
| TITLE  |  |                |               |
| ANNIVERSARY CELEBRATION OF MNR, NATIONAL REVOLUTIONARY MOVEMENT. |  |                |               |
| [CAPTION:] CELEBRATION OF MNR.                                   |  |                |               |
| DATE OF PICTURE  |  | [ ]            |               |
| 1953   |  | [ ]            |               |
| CLASSIFICATION   |  |                |               |
| C  |  |                |               |
| CAPTIONED BY   |  | VERIFIED BY    |               |
| Approved For Release 2003/11/26 : CIA-RDP78-05867A000400200003-4 |  |                |               |
| FORM NO. SEP 1948 80-53  |  | CAPTION REPORT |               |

Approved For Release 2003/11/26 : CIA-RDP78-05867A000100200003-4

|   |  |            |             |        |  |
|---|--|------------|-------------|--------|--|
| CIA PHOTO ACCESSION NO.   |  | LOT NO.    |             | DATE   |  |
| 32H   |  | BOLIVIA    |             | LA PAZ |  |
| 16-29 S   |  | 68-07 W    |             | CF     |  |
| TITLE<br>ANNIVERSARY CELEBRATION OF THE REVOLUTION OF MNR, NATIONAL REVOLUTIONARY MOVEMENT.<br>[CAPTION]<br>CELEBRATION OF MNR. |  |            |             |        |  |
| DATE OF PICTURE   |  | SIZE       |             | SCALE  |  |
| 1953  |  | [REDACTED] |             | 25X1A  |  |
| CLASSIFICATION  |  |            |             |        |  |
| CAPTIONED BY  |  |            | VERIFIED BY |        |  |
| [Signature]   |  |            |             |        |  |
| FORM NO. 80-55<br>SEP 1948  |  |            |             |        |  |
| CAPTION REPORT  |  |            |             |        |  |

Approved For Release 2003/11/26 : CIA-RDP78-05867A000100200003745 3

CIA (PHOTO ACCESSION NO.) LOT NO. DATE

AREA NAME NO. 32 H COUNTRY BOLIVIA PROVINCE LA PAZ PLACE LA PAZ

GEOGRAPHIC COORDINATES 16-29 S 68-07 W MAP REFERENCE CF

TITLE ANNIVERSARY CELEBRATION OF THE REVOLUTION OF MNR, NATIONAL REVOLUTIONARY MOVEMENT, POSTERS OF FORMER PRESIDENTE VILLARDEL AND PRESIDENT PAZ.

[CAPTION:] CELEBRATION OF MNR. (6)

DATE OF PICTURE 1953 SUBJECT

CLASSIFICATION

CAPTIONED BY BE VERIFIED BY Approved For Release 2003/11/26 : CIA-RDP78-05867A000100200003 4

FORM NO. 60-53 SEP 1948 CAPTION REPORT

|  |         |  |          |      |           |
|--|---------|--|----------|------|-----------|
| CIA PHOTO AC                           |         | Approved For Release 2003/11/26 : CIA-RDP78-05867A000100200003-4 |          | DATE | 28 J 1953 |
| 93491                                  |         | E 5106   |          |      |           |
| AREA TAMS NO. 1                        | COUNTRY | PROVINCE   | PLACE    |      |           |
| 3237M                                  | HUNGARY | PEST   | BUDAPEST |      |           |
| GEOGRAPHIC COORDINATES                 |         | MAP REFERENCE  |          |      |           |
| 47:30N 19:05E                          |         | C-FILE   |          |      |           |
| TITLE<br>NEW BRIDGE OVER DANUBE RIVER. |         |  |          |      |           |
| 25X1A                                  |         |  |          |      |           |
| DATE OF PICTURE                        |         | 500  |          |      |           |
| CLASSIFICATION                         |         | VERIFIED BY  |          |      |           |
| R                                      |         | Approved For Release 2003/11/26 : CIA-RDP78-05867A000100200003-4 |          |      |           |
| FORM NO. 60-53<br>SEP 1948             |         | CAPTION REPORT   |          |      |           |

|  |         |               |        |
|--|---------|---------------|--------|
| CIA (PHOTO ACCESSION NO.)  |         | LO. NO.       | DATE   |
| Approved For Release 2003/11/26 : CIA-RDP78-05867A000100200003-4 |         | 3             | 1953   |
| AREA NAME NO.  | COUNTRY | PROVINCE      | PLACE  |
| 32H  | BOLIVIA | LA PAZ        | LA PAZ |
| GEOGRAPHIC COORDINATES   |         | MAP REFERENCE |        |
| 10-29 S 68-07 W  |         | CF            |        |
| TITLE  |         |               |        |
| ANNIVERSARY CELEBRATION OF THE REVOLUTION                        |         |               |        |
| OF MNR, NATIONAL REVOLUTIONARY                                   |         |               |        |
| MOVEMENT, ENTERING STADIUM                                       |         |               |        |
| [CAPTION:]   |         |               |        |
| CELEBRATION OF MNR.  |         |               |        |
| DATE OF PICTURE  |         | 25X1A (9)     |        |
| 1953   |         |               |        |
| CLASSIFICATION   |         |               |        |
| C  |         |               |        |
| CAPTIONED BY   |         | VERIFIED BY   |        |
| RE   |         |               |        |
| Approved For Release 2003/11/26 : CIA-RDP78-05867A000100200003-4 |         |               |        |
| FORM NO. 60-53<br>SEP 1948                                       |         |               |        |
| CAPTION REPORT   |         |               |        |



Approved For Release 2003/11/26 : CIA-RDP78-05867A000100200003-4

Next 2 Page(s) In Document Exempt

25X6

Approved For Release 2003/11/26 : CIA-RDP78-05867A000100200003-4