

Approved For Release 2000/04/19 : CIA-RDP78-05867A000100190027-0

R

CIA FILE NO.	091746	ACCESSION NO.	E-962 A	DATE	9 JUNE 1952
--------------	--------	---------------	---------	------	-------------

AREA (AMS NO.)	28N / USSR / S. EUROPEAN	COUNTRY	USSR	PROVINCE	RSFSR /	PLACE	
----------------	--------------------------	---------	------	----------	---------	-------	--

GEOGRAPHIC COORDINATES		MAP REFERENCE	
------------------------	--	---------------	--

TITLE	VOLGA-DON CANAL.
-------	------------------

DATE OF PICTURE	1952	SOURCE OF PICTURE	[REDACTED]
-----------------	------	-------------------	------------

25X1A


CLASSIFICATION
~~SECRET~~


Approved For Release 2000/04/19 : CIA-RDP78-05867A000100190027-0

FORM NO. 60-53
SEP 1948



CAPTION REPORT

Approved For Release 2000/04/19 : CIA-RDP78-05867A000100190027-0



CIA PHOTO ACCESSION NO. 091747		REG. NO. E-362 A		SERIAL NO. 000100190027-0	
AREA (AMS NO.) 28N/ USSR/	COUNTRY SOUTHERN EUROPEAN	PROVINCE RSFSR /	AREA		
GEOGRAPHIC COORDINATES			MAP REFERENCE		
TITLE VOLGA - DON CANAL. ENTRANCE FROM VOLGA RIVER.					
25X1A					
DATE OF PICTURE 1952		SOURCE OF PICTURE 			
CLASSIFICATION SECRET					
Approved For Release 2000/04/19 : CIA-RDP78-05867A000100190027-0 FPR					
FORM NO. 60-53 SEP 1948		CAPTION REPORT			

CIA Approved For Release 2000/04/19 : CIA-RDP78-05867A000100190027-0 091748	
AREA NAME NO. / 28N/ USSR/	COUNTRY SOUTHERN EUROPEAN RSFSR /
GEOGRAPHIC COORDINATES	MAP REFERENCE
TITLE VOLGA - DON CANAL.	
25X1A	
DATE OF PICTURE 1952	SOURCE OF PICTURE 
CLASSIFICATION SECRET	
CIA Approved For Release 2000/04/19 : CIA-RDP78-05867A000100190027-0	
FORM NO. 60-53 SEP 1948	

CAPTION REPORT


Approved For Release 2000/04/19 : CIA-RDP78-05867A000100190027-0 091749		DATE E-52 A	
AREA (AMS NO.) ZON/ USSR/	COUNTRY SOUTHERN EUROPEAN RSFSR/	PROVINCE	STATE
GEOGRAPHIC COORDINATES		MAP REFERENCE	
TITLE VOLGA - DON CANAL.			
25X1A			
DATE OF PICTURE 1-52	SOURCE OF PICTURE 		
CLASSIFICATION SECRET			
Approved For Release 2000/04/19 : CIA-RDP78-05867A000100190027-0		VERIFIED BY 	
FORM NO. 60-53 SEP 1948			
CAPTION REPORT			


Approved For Release 2000/04/19 : CIA-RDP78-05867A000100150027-0

CIA PHOTO ACCESSION NO. 091750		E-902 A		DATE 1952	
AREA (AMS NO. 1) 28N/ USSR/		COUNTRY SOUTHERN EUROPEAN RSFSR/		PROVINCE	
GEOGRAPHIC COORDINATES				MAP REFERENCE	
TITLE VOLGA - DON CANAL.					
DATE OF PICTURE 1952		SOURCE OF PICTURE 			
CLASSIFICATION SECRET					
Approved For Release 2000/04/19 : CIA-RDP78-05867A000100190027-0				VERIFIED BY 	
FORM NO. 60-53 SEP 1948					
CAPTION REPORT					


2

Approved For Release 2000/04/19 : CIA-RDP78-05867A000100190027-0

CIA FILE NO. 091751		E-982 A		REF ID: A66190027-0	
AREA (ANS NO.) 28N/ USSR/	COUNTRY SOUTHERN EUROPEAN RSFSR/	PROVINCE	PLACE		
GEOGRAPHIC COORDINATES			MAP REFERENCE		
TITLE Volga - Don CANAL.					
DATE OF PICTURE 1952			SOURCE OF PICTURE 		
CLASSIFICATION SECRET					
Approved For Release 2000/04/19 : CIA-RDP78-05867A000100190027-0				VERIFIED BY <i>[Signature]</i>	
FORM NO. 60-53 SEP 1948					
CAPTION REPORT					

CIA Approved For Release 2000/04/19 : CIA-RDP78-05867A000100190027-0 E-982 *	
AREA (AMS NO. 1) 28N/ USSR/	COUNTRY SOUTHERN EUROPEAN RSFSR/
GEOGRAPHIC COORDINATES	
TITLE VOLGA-DON CANAL.	
25X1A	
DATE OF PICTURE 1952	SOURCE OF PICTURE 
CLASSIFICATION SECRET	
CIA Approved For Release 2000/04/19 : CIA-RDP78-05867A000100190027-0	
FORM NO. 60-53 SEP 1948	CAPTION REPORT

Approved For Release 2000/04/19 : CIA-RDP78-05867A000100190027-0

CIA PHOTO NUMBER 091755		CLASSIFICATION E-1562 A		REF ID A000100190027-0	
AREA (AMS. NO.) 28N/ USSR/	COUNTRY SOUTHERN EUROPEAN	PROVINCE RSFSR/	PLACE		
GEOGRAPHIC COORDINATES			MAP REFERENCE		
TITLE VOLGA - DON CANAL.					
25X1A					
DATE OF PICTURE 1992		SOURCE OF PICTURE 			
CLASSIFICATION SECRET					
Approved For Release 2000/04/19 : CIA-RDP78-05867A000100190027-0			REF ID A000100190027-0		
FORM NO. 60-53 SEP 1948					
CAPTION REPORT					

Approved For Release 2000/04/19 : CIA-RDP78-05867A000100190027-0

091754

E-362 A

EA. LAWS NO. 1 28N/ USSR/ COUNTRY SOUTHERN EUROPEAN PROVINCE RSFSR / FILE

GEOGRAPHIC COORDINATES MAP REFERENCE

TITLE VOLGA-DON CANAL.

25X1A


DATE OF PICTURE 1952 SOURCE OF PICTURE [REDACTED]

CLASSIFICATION SECRET


Approved For Release 2000/04/19 : CIA-RDP78-05867A000100190027-0

FORM NO. 60-53 SEP 1948

CAPTION REPORT

CIA Approved For Release 2000/04/19 : CIA-RDP78-05867A000100190027-0		DATE
AREA (AMS NO.)	COUNTRY	PROVINCE
091755	28 Y UNION OF SOUTH AFRICA	NATAL
GEOGRAPHIC COORDINATES		PLACE
29 52 S 31 01 E		DURBAN
TITLE		MAP REFERENCE
SEAPLANE BASE.		C.F.E.
25X1A		
DATE OF PICTURE		
CLASSIFICATION	VERIFIED BY	
R	Approved For Release 2000/04/19 : CIA-RDP78-05867A000100190027-0	
FORM NO. 60-53 SEP 1948	CAPTION REPORT	

CIA Approved For Release 2000/04/19 ; CIA-RDP78-05867A000100190027-0		DATE
AREA (AMS NO.)	COUNTRY	PROVINCE
091756	10. AFGHANISTAN	KUNDUZ (NR)
GEOGRAPHIC COORDINATES		MAP REFERENCE
36 45 N 68 51 E		NIS
TITLE		
KUNDUZ RIVER. FERRY CROSSING NORTH OF TOWN ON ROAD TO HAZRAT-IMAN.		
25X1A		
DATE OF PICTURE		
DEC. 195		
CLASSIFICATION		
SECRET		
CAPTIONED BY		VERIFIED BY
Approved For Release 2000/04/19 ; CIA-RDP78-05867A000100190027-0		
FORM NO. 60.53 SEP 1948		
CAPTION REPORT		

CIA REF ID: Approved For Release 2000/04/19 : CIA-RDP78-05867A000100190027-0		DATE
AREA (AMS NO.): 091757	COUNTRY: E-1031	PLACE: KUNDUZ (NR)
GEOGRAPHIC COORDINATES: 36 45 N 68 51 E		MAP REFERENCE: N15
TITLE: KUNDUZ RIVER.		
FERRY CROSSING NORTH OF TOWN ON ROAD		
BETWEEN TO HAZRAT-IMAN		
25X1A		
DATE OF PICTURE: DEC. 1951		
CLASSIFICATION: SECRET	VERIFIED BY	
Approved For Release 2000/04/19 : CIA-RDP78-05867A000100190027-0		
FORM NO. 60-53 SEP 1948	CAPTION REPORT	

Approved For Release 2000/04/19 : CIA-RDP78-05867A000100190027-0

CIA FORM NO. 60-53		DATE: 5 MAY '53	
AREA (AMS NO.) 091758		COUNTRY USSR	PROVINCE
GEOGRAPHIC COORDINATES		MAP REFERENCE	
TITLE MACHINING A 36-TON SPINDLE FOR A GIANT LATHE			
DATE OF PICTURE		SOURCE OF PICTURE SOVIET WEEKLY, 29 JAN 1953	
CLASSIFICATION R			
VERIFIED BY F.R.		VERIFIED BY [Signature]	
Approved For Release 2000/04/19 : CIA-RDP78-05867A000100190027-0			
CAPTION REPORT			

Approved For Release 2000/04/19 : CIA-RDP78-05867A000100190027-0		CLASSIFICATION NO. 091759	DATE MAY 1953
AREA (AMS NO.) N	COUNTRY USSR	PROVINCE	PLACE
GEOGRAPHIC COORDINATES		MAP REFERENCE	
TITLE COAL MINING MACHINE IN PIT No. 40 OF KRASNOARMEISK COAL TRUST IN THE DONBAS REGION.			
DATE OF PICTURE	SOURCE OF PICTURE SOVIET WEEKLY 29 JAN 1953 PAGE 4, BOTTOM		
CLASSIFICATION R			
Approved For Release 2000/04/19 : CIA-RDP78-05867A000100190027-0		VERIFIED BY [Signature]	
FORM NO. 60-53 SEP 1948		CAPTION REPORT	

Approved For Release 2000/04/19 : CIA-RDP78-05867A000100190027-0

CIA PHOTO ACCESSION NO. 1 091760		LOT NO. 447A	DATE 6 MAY 53
Approved For Release 2000/04/19 : CIA-RDP78-05867A000100190027-0			
AREA (AMS NO.)	COUNTRY	PROVINCE	PLACE
27N	USSR/N. EUROPEAN RSFSR	MOSCOW OBLAST	MOSCOW
GEOGRAPHIC COORDINATES		MAP REFERENCE	
55 45N 37 35E			
TITLE			
RED PROLETARIAN MACHINE TOOL WORKS			
AUTOMATIC MACHINE TOOL LINE PRODUCING			
IRON "SKELETONS" FOR REINFORCED			
CONCRETE COLUMNS.			
DATE OF PICTURE		SOURCE OF PICTURE	
		SOVIET WEEKLY, 29 JAN. 1953	
PAGE 5 BOTTOM			
CLASSIFICATION			
R			
CAPTIONED BY		VERIFIED BY	
Approved For Release 2000/04/19 : CIA-RDP78-05867A000100190027-0		S.M.	
FORM NO. 60-53 SEP 1948		CAPTION REPORT	

Cancelled Dec - 81208

5 MAY 53

Approved For Release 2000/04/19 : CIA-RDP78-05867A000100190027-0

091761

AREA (AMS NO.)

27N/USSR/W. EUROPEAN RSFSR/MOSCOW OBLAST/MOSCOW

COUNTRY

PROVINCE

MAP REFERENCE

GEOGRAPHIC COORDINATES

55 45N 37 35E C FILE

TITLE

NEW APARTMENT BUILDING, LEVITAN STREET.
ON

Duplicate of 81208

25X1A

DATE OF PICTURE

SOURCE

CLASSIFICATION

R

CAPTIONED BY

VERIFIED BY *me*

Approved For Release 2000/04/19 : CIA-RDP78-05867A000100190027-0

FORM NO. 60-53
SEP 1948

CAPTION REPORT

CIA PHOTO ACCESSION NO. 091762		LOT NO. 041930A	DATE 25 MAY 53
Approved For Release 2000/04/19 : CIA-RDP78-05867A000100190027-0			
AREA (ANS NO.)	COUNTRY	PROVINCE	PLACE
21N/USSE	N. EUROPEAN RSFSR	KALININ OBLAST	
GEOGRAPHIC COORDINATES		MAP REFERENCE	
TITLE			
KOMMUNARKA STATE FARM. COWSHED.			
DATE OF PICTURE		SOURCE OF PICTURE	
		SOVIET WEEKLY, 29 JAN 1953.	
Page 6 BOTTOM			
CLASSIFICATION			
R			
CAPTIONED BY		VERIFIED BY	
FR		DM	
Approved For Release 2000/04/19 : CIA-RDP78-05867A000100190027-0			
FORM NO. 60-53 SEP. 1948		CAPTION REPORT	

Approved For Release 2000/04/19 : CIA-RDP78-05867A000100190027-0

APPROVED FOR RELEASE NO. 091763		LAST NO.	DATE 5 MAY '53
AREA (AMS NO.) 42N	COUNTRY USSR	PROVINCE UZBEK SSR	PLACE
GEOGRAPHIC COORDINATES		MAP REFERENCE	
TITLE UNGIINNED COTTON STACKS STACKS AT "JUMINSK" DEPOT.			
DATE OF PICTURE	SOURCE OF PICTURE SOVIET WEEKLY, 29 JAN 1953 PAGE 7		
CLASSIFICATION R	TOP, LEFT		
CAPTIONED BY	VERIFIED BY [Signature]		
Approved For Release 2000/04/19 : CIA-RDP78-05867A000100190027-0			
FORM NO. 60-53 SEP 1948	CAPTION REPORT		


Approved For Release 2000/04/19 : CIA-RDP78-05867A000100190027-0		DATE <i>MAY 1953</i>	
MISSION NO. <i>091764</i>	COUNTRY <i>USSR</i>	PROVINCE	PLACE
AREA (AMS NO.) <i>N</i>	MAP REFERENCE		
GEOGRAPHIC COORDINATES			
TITLE <i>AUTOMOTIVE SUGAR BEET LOADER ON A KIRGHIZIAN COLLECTIVE FARM.</i>			
<i>25X1A</i>			
DATE OF PICTURE			
CLASSIFICATION <i>R</i>	VERIFIED BY <i>[Signature]</i>		
Approved For Release 2000/04/19 : CIA-RDP78-05867A000100190027-0			
FORM NO. 60-53 SEP 1948	CAPTION REPORT		

PHOTO ACCESSION NO. 091765		LOT NO. 2000/04/19	DATE FEBRUARY 53
Approved For Release 2000/04/19 : CIA-RDP78-05867A000100190027-0			
AREA (AMS NO.) 3N	COUNTRY USSR	PROVINCE KAZAKH SSR	PLACE
GEOGRAPHIC COORDINATES		MAP REFERENCE	
TITLE MEDVO ICE RINK. 4,500 FT. UP IN THE MOUNTAINS.			
DATE OF PICTURE		SOURCE OF PICTURE SOVIET WEEKLY 5 FEB. 1953 [PAGE 8]	
CLASSIFICATION R			
CAPTIONED BY [Signature]		VERIFIED BY [Signature]	
Approved For Release 2000/04/19 : CIA-RDP78-05867A000100190027-0			
FORM NO. 60-53 SEP 1948		CAPTION REPORT	

Approved For Release 2000/04/19 : CIA-RDP78-05867A000100190027-0

091766
AREA (AMS NO.) 28N/ USSR/ COUNTRY S. EUROPEAN RSFSR/ PROVINCE STALINGRAD OBLAS/ PLACE STALINGRAD

GEOGRAPHIC COORDINATES 48 45N 44 25E MAP REFERENCE C FILE

TITLE
NEW APARTMENT HOUSE ON THE CORNER
OF PEACE AND KOMSOMOLSKAYA STREETS.

DATE OF PICTURE SOURCE OF PICTURE
SOVIET WEEKLY, 5 FEB. 1953

[PAGE 4, MIDDLE]

CLASSIFICATION RESTRICTED
CAPTIONED BY Approved For Release 2000/04/19 : CIA-RDP78-05867A000100190027-0 VERIFIED BY


FORM NO. 60-53 SEP 1948 CAPTION REPORT

Approved For Release 2000/04/19 A CIA-RDP78-05867A000100190027-0 091767		DATE 5 May 1953
AREA (AWS NO.) 28N/ USSR/	COUNTRY S. EUROPEAN RSFSR/	PROVINCE STALINGRAD OBLAS/
GEOGRAPHIC COORDINATES 48 45N 44 25E		PLACE STALINGRAD
MAP REFERENCE C FILE		
TITLE CENTRAL VOLGA RIVER TERRACES.		
DATE OF PICTURE _____		
SOURCE OF PICTURE SOVIET WEEKLY 5 FEB. 1953		
[PAGE 5, BOTTOM]		
CLASSIFICATION RESTRICTED		
CAPTIONED BY Approved For Release 2000/04/19 : CIA-RDP78-05867A000100190027-0		VERIFIED BY <i>[Signature]</i>
FORM NO. 60-53 SEP 1948		
CAPTION REPORT		

Approved For Release 2000/04/19 : CIA-RDP78-05867A000100190027-0		DATE	5 MAY '53
AREA IAMS NO.	COUNTRY	PROVINCE	PLACE
091768 660M	RUMANIA	BUCEGI	BUCHAREST
GEOGRAPHIC COORDINATES		MAP REFERENCE	
44 25N 26 06E		C FILE	
TITLE			
MODEL OF NEW RADIO CENTER, NOW UNDER CONSTRUCTION.			
DATE OF PICTURE		SOURCE OF PICTURE	
		SOVIET WEEKLY 5 FEB. 1953	
[PAGE 6]			
CLASSIFICATION		VERIFIED BY	
R		[Signature]	
Approved For Release 2000/04/19 : CIA-RDP78-05867A000100190027-0			
FORM NO. 80-53 SEP 1948			
CAPTION REPORT			

c

Approved For Release 2000/04/19 : CIA-RDP78-05867A000100190027-0

CIA PHOTO ACCESSION NO. 091769		DATE E-210		REF ID 05867A000100190027-0	
AREA (AMS NO.) 4228 M	COUNTRY SPAIN	PROVINCE SEVILLE	PLACE SEVILLE		
GEOGRAPHIC COORDINATES 37:25N 05:59W			MAP REFERENCE C-FILE		
TITLE LOCK AT SOUTH ENTRANCE TO HARBOR. U.S. MINE-SWEEPER 117 OF 82^d MINE DIVISION.					
25X1A					
DATE OF PICTURE JAN. 1963		SOURCE OF PICTURE 			
CLASSIFICATION R					
Approved For Release 2000/04/19 : CIA-RDP78-05867A000100190027-0					
FORM NO. 60-53 SEP 1948					
CAPTION REPORT					

Approved For Release 2000/04/19 : CIA-RDP78-05867A000100190027-0

091770


AREA (AMS NO.) 42228 M COUNTRY SPAIN PROVINCE SEVILLE PLACE SEVILLE

GEOGRAPHIC COORDINATES 37:26 N 05:59 W REFERENCE C-FILE

TITLE U.S. MINESWEEPERS OF 823 MINE DIVISION PASSING THROUGH LOCK AT SOUTH ENTRANCE TO HARBOR


25X1A

DATE OF PICTURE JAN 1963






CLASSIFICATION R


Approved For Release 2000/04/19 : CIA-RDP78-05867A000100190027-0

Approved For Release 2000/04/19 : CIA-RDP78-05867A000100190027-0			
AREA (AMS NO.)	COUNTRY	PROVINCE	PLACE
091771 42228M	SPAIN	SEVILLE	SEVILLE
GEOGRAPHIC COORDINATES		MAP REFERENCE	
37:25N 05:59W		C-File	
TITLE			
PORT, [FACING SOUTH.] U.S. MINESWEEPERS STRIVE, PIGEON, TOKEN, AND TUMULT, OF 82 ^d MINE DIVISION, AT WHARF. DIRECTION South.			
25X1A			
DATE OF PICTURE	SOURCE OF PICTURE		
JAN. 1963			
CLASSIFICATION	R		
Approved For Release 2000/04/19 : CIA-RDP78-05867A000100190027-0			
FORM NO. 60-53 SEP 1948	CAPTION REPORT		

Approved For Release 2000/04/19 : CIA-RDP78-05867A000100190027-0		DATE	
091772		E-218	
AREA (AMS NO.)	COUNTRY	PROVINCE	PLACE
42228M	SPAIN	SEVILLE	SEVILLE
GEOGRAPHIC COORDINATES		MAP REFERENCE	
37:25N 08:59W		C-FILE	
TITLE			
ENTRANCE TO HARBOR [FACING NORTH] U.S. MINESWEEPER			
STRIVE, TRAVELING UPSTREAM. DIRECTION NORTH			
of 82 ^d MINE DIVISION,			
25X1A			
DATE OF PICTURE	SOURCE OF PICTURE		
JAN. 1963	[REDACTED]		
CLASSIFICATION	[REDACTED]		
CAPTIONED BY		VERIFIED BY	
Approved For Release 2000/04/19 : CIA-RDP78-05867A000100190027-0		[REDACTED]	
FORM NO. 60-53 SEP 1948	CAPTION REPORT		


Approved For Release 2000/04/19 : CIA-RDP78-05867A000100190027-0 091773		DATE 2 MAY 1963	
AREA (AMS NO.) +22>8M	COUNTRY SPAIN	PROVINCE SEVILLE	PLACE SEVILLE
GEOGRAPHIC COORDINATES 37:25N 05:59W		MAP REFERENCE C-FILE	
TITLE APPROACH TO HARBOR. [FACING NORTH] SAN TELMO			
BRIDGE OPENED FOR U.S. V. STRIVE OF 82 nd MINE DIVISION.			
DIRECTION NORTH.		MINESWEEPER	
25X1A			
DATE OF PICTURE JAN. 1963		SOURCE OF PICTURE 	
CLASSIFICATION R			
CAPTIONED BY Approved For Release 2000/04/19 : CIA-RDP78-05867A000100190027-0		VERIFIED BY J	
FORM NO. 60-53 SEP 1948		CAPTION REPORT	

Approved For Release 2000/04/19 : CIA-RDP78-05867A000100190027-0 091774			
AREA (AMS NO.) 42228 M	COUNTRY SPAIN	PROVINCE SEVILLE	PLACE SEVILLE
GEOGRAPHIC COORDINATES 37:28N 05:59W		MAP REFERENCE @-FILE	
TITLE U.S. MINESWEEPER STRIVE, OF 8 th MINE DIVISION, APPROACHING TRAVELING UPSTREAM TO HARBOR. U.S. CONSUL- RATE ON PASEO DE LAS DELICIAS IN BACKGROUND.			
25X1A			
DATE OF PICTURE JAN. 1953	SOURCE OF PICTURE 		
CLASSIFICATION 			
Approved For Release 2000/04/19 : CIA-RDP78-05867A000100190027-0			
FORM NO. 60-53 SEP 1948		CAPTION REPORT	

Approved For Release 2000/04/19 : CIA-RDP78-05867A000100190027-0			
AREA TAMS NO. 1 091775	COUNTRY SPAIN	PROVINCE SEVILLE	PLACE SEVILLE
GEOGRAPHIC COORDINATES 37:25N 05:59W		MAP REFERENCE C-FILE	
TITLE LOCK AT SOUTH ENTRANCE TO HARBOR. U.S. MINE- SWEEPER 126, APPROACHING LOCK, OF 82 ^d MINE DIVISION,			
25X1A			
DATE OF PICTURE JAN. 1953	SOURCE OF PICTURE 		
CLASSIFICATION R			

Approved For Release 2000/04/19 : CIA-RDP78-05867A000100190027-0

Approved For Release 2000/04/19 : CIA-RDP78-05867A000100190027-0

CIA PHOTO ACCESSION NO.		E-1070		2 June 53	
AREA (AMS NO.)	COUNTRY	PROVINCE	CITY		
80 M	YUGOSLAVIA				
GEOGRAPHIC COORDINATES		MAP REFERENCE			
TITLE					
ARMY OFFICER'S TUNIC.					
25X1A					
DATE OF PICTURE					
CLASSIFICATION					
Approved For Release 2000/04/19 : CIA-RDP78-05867A000100190027-0					
FORM NO. 60-53					
CAPTION REPORT					

Approved For Release 2000/04/19 : CIA-RDP78-05867A000100190027-0

Approved For Release 2000/04/19 : CIA-RDP78-05867A000100190027-0

CITIZENSHIP: 091777

AREA: 280M COUNTRY: YUGOSLAVIA PROVINCE: HRVATSKA DISTRICT: SKRADIN

GEOGRAPHIC COORDINATES: 43° 49' N 15° 56' E IVIS

TITLE: WATER FALL NEAR SIBENIK, FALLS OF THE RIVER

25X1A

CIKOLA

DATE OF PICTURE: April 1951

CLASSIFICATION

Approved For Release 2000/04/19 : CIA-RDP78-05867A000100190027-0

Approved For Release 2000/04/19 : CIA-RDP78-05867A000100190027-0

CIA PHOTO ACCESSION NO.		E-1070		2 June 53	
AREA TAMS NO.	091778	COUNTRY	YUGOSLAVIA	PROVINCE	HRVATSKA (LUCKO AIRFIELD)
GE. GRAP.	280 M	COORDINATES	45° 46' N 15° 51' E	MAP REFERENCE	A+SP STA. OF THE WORLD.
TITLE					
[near Stepanik]					
25X1A					
DATE OF PICTURE		[REDACTED]			
Prob. 1951		[REDACTED]			

Approved For Release 2000/04/19 : CIA-RDP78-05867A000100190027-0

Approved For Release 2000/04/19 : CIA-RDP78-05867A000100190027-0

CIA PHOTO ACCESSION NO. 091779		E-1070		2 June 51	
AREA (AMS NO.) 280 M	COUNTRY YUGOSLAVIA	PROVINCE HRVATSKA	PLACE PLESO AIR FIELD		
GEOGRAPHIC COORDINATES 45°44' N 16°04' E		MAP REFERENCE Airfields of the World			
TITLE					
25X1A					
DATE OF PICTURE 1951		[REDACTED]			
CLASSIFICATION					
Approved For Release 2000/04/19 : CIA-RDP78-05867A000100190027-0 R M D 12					
FORM NO. 60-53					
CAPTION REPORT					

Approved For Release 2000/04/19 : CIA-RDP78-05867A000100190027-0

CIA PHOTO ACCESSION NO.		E-1070		091780	
AREA	LAWS NO.	COUNTRY	PROVINCE	PLACE	
	280M	YUGOSLAVIA	HRVATSKA	PLESO AIRFIELD	
GEOGRAPHIC COORDINATES			MAP REFERENCE		
45° 44' N 16° 04' E			Airfields of the World.		
TITLE					
25X1A					
DATE OF PICTURE		50			
Prob. 1951		[REDACTED]			
CLASSIFICATION					
R					
Approved For Release 2000/04/19 : CIA-RDP78-05867A000100190027-0					
-MAD					
FORM NO. 60-53		CAPTION REPORT			
SEP 1948					

CIA (PHOTO ACCESSION NO.)		LOT NO.		DATE	
Approved For Release 2000/04/19 : CIA-RDP78-05867A000100190027-0					
AREA (AMS NO.)	COUNTRY	PROVINCE		TITLE	
280 M	YUGOSLAVIA	HRVATSKA		PLESO AIRFIELD	
GEOGRAPHIC COORDINATES			MAP REFERENCE		
45° 44' N 16° 04' E			Airfields of the World.		
TITLE					
DATE OF PICTURE		[Redacted]			
Prob. 1951		[Redacted]			
CLASSIFICATION					
R					
CAPTIONED BY				VERIFIED BY	
[Signature]					
Approved For Release 2000/04/19 : CIA-RDP78-05867A000100190027-0					
FORM NO. 80-53 SEP 1948					
CAPTION REPORT					

Approved For Release 2000/04/19 : CIA-RDP78-05867A000100190027-0

CIA FILE NO. 091782		E-1070		JUNE 1951	
AREA (AMS)	COUNTRY	PROVINCE	PLACE		
480M	YUGOSLAVIA	SRBIJA	BATAJNICA		
GEOGRAPHIC COORDINATES		MAP REFERENCE			
44° 56' N 20° 16' E		AIRFIELD & BEAPLANE AIRFIELD STA. OF THE WORLD			
TITLE					
1 1/2 mi NW of Beograd.					
25X1A					
DATE OF PICTURE		SOURCE			
Prob. 1951		[REDACTED]			
CLASSIFICATION					
R					
FORM NO. 60-53		SEP 1948			
Approved For Release 2000/04/19 : CIA-RDP78-05867A000100190027-0		MST			
CAPTION REPORT					

App

Release 2000/04/19 : CIA-RDP78-05867A000100190027-0

CIA PHOTO ACCESSION NO. 1		LOT NO.	DATE	PLACE
001783		E-1170	2 June 53	BLJANA
AREA IAMS	COUNTRY	PROVINCE	MAP REFERENCE	
180 M	YUGOSLAVIA	SLOVENIJA	E file	
GEOGRAPHIC COORDINATES				
46° 02' N 14° 30' E				
TITLE				
MARSHALLING YARD.				
DATE OF PICTURE				
Prob. 1951				
CLASSIFICATION	VERIFIED BY	CAPTION REPORT		
E				

25X1A

Approved For Release 2000/04/19 : CIA-RDP78-05867A000100190027-0

CIA PHOTO ACCESSION NO. 1 LOT NO. DATE

Approved For Release 2000/04/19 : CIA-RDP78-05867A000100190027-0


AREA TAKEN *8-51705* COUNTRY *YUGOSLAVIA* PROVINCE *SLOVENIJA* PLACE *LJUBLJANA*

GEOGRAPHIC COORDINATES *46° 02' N 14° 30' E* MAP REFERENCE *file*

TITLE

FACTORY AREA CIRCLED.


25X1A

DATE OF PICTURE *Prob. 1951* 

CLASSIFICATION *R*

CAPTIONED BY *ASD* VERIFIED BY

Approved For Release 2000/04/19 : CIA-RDP78-05867A000100190027-0

Approved For Release 2000/04/19 : CIA-RDP78-05867A000100190027-0			
AREA IAMS NO.	68077	COUNTRY	YUGOSLAVIA
	091286	PROVINCE	MAKEDONIA
		CITY	SKOPJE
GEOGRAPHIC COORDINATES		42° 00' N 21° 29' E	
TITLE		MILITIAMAN AND PEASANTS IN MARKET SQUARE.	
		25X1A	
DATE OF PICTURE	Prob. 1951		
CLASSIFICATION	R		
Approved For Release 2000/04/19 : CIA-RDP78-05867A000100190027-0			
FORM NO.	60-53	CAPTION REPORT	

Approved For Release 2000/04/19 : CIA-RDP78-05867A000100190027-0			
AREA NAME NO. 091787	COUNTRY	REGION	OFFICE
680 M	YUGOSLAVIA	MAKEDONIA	SKOPJE
GEOGRAPHIC COORDINATES		DATE OF PHOTO	
42° 00' N 21° 29' E		June 3 5	
TITLE			
AIRFIELD. RADIO STATION AND TERMINAL BUILDINGS.			
25X1A			
DATE OF PICTURE	[REDACTED]		
Nov 1951			
CLASSIFICATION	[REDACTED]		
R			
Approved For Release 2000/04/19 : CIA-RDP78-05867A000100190027-0			
FORM NO. 60-53 SEP 1948	CAPTION REPORT		

Approved For Release 2000/04/19 : CIA-RDP78-05867A000100190027-0 C

AREA IAMS **091788** COUNTRY **YUGOSLAVIA** REGION **E-1070** PLACE **MAKEDONIA SKOPJE**

GEOGRAPHIC COORDINATES **42°00' N 21°29' E** REFERENCE **C file**


TITLE **AIRFIELD ADMINISTRATION BUILDING**


25X1A

DATE OF PICTURE **1951**

CLASSIFICATION **R**

Approved For Release 2000/04/19 : CIA-RDP78-05867A000100190027-0

Approved For Release 2000/04/19 : CIA-RDP78-05867A000100190027-0 <i>E-1070</i>			
AREA NAME 091789 680M	COUNTRY YUGOSLAVIA	CITY MAKEDONIJA	STATE SKOPJE
GEOGRAPHIC COORDINATES 42° 00' N 21° 29' E			
TITLE VARDAR RIVER.			
25X1A			
DATE OF PICTURE 1951			
CLASSIFICATION <i>R</i>			
CAPTIONED BY Approved For Release 2000/04/19 : CIA-RDP78-05867A000100190027-0 <i>M. D. B.</i>			
FORM NO. 60-53 SEP 1948		CAPTION REPORT	

Approved For Release 2000/04/19 : CIA-RDP78-05867A000100190027-0			
091790	E-1070	2 June 53	C
AREA (AMS NO.) 680M	COUNTRY YUGOSLAVIA	PROVINCE MAKEDONIJA	PLACE SKOPJE
GEOGRAPHIC COORDINATES 42°00' N 21°29' E		MAP REFERENCE C file	
TITLE FOOD PROCESSING PLANT			
25X1A			
DATE OF PICTURE Prob. 1951	SOURCE 		
CLASSIFICATION R			
Approved For Release 2000/04/19 : CIA-RDP78-05867A000100190027-0			
FORM NO. SEP 1948 60-53	CAPTION REPORT		

Approved For Release 2000/04/19 : CIA-RDP78-05867A000100190027-0			
AREA (AMS NO.)	COUNTRY	PROVINCE	PLACE
091791 680M	YUGOSLAVIA	MAKEDONIA	SKOPJE
GEOGRAPHIC COORDINATES		MAP REFERENCE	
42°00' N 21°29' E		@ file	
TITLE			
25X1A			
DATE OF PICTURE	SUBJECT		
Prob. 1951	[REDACTED]		
CLASSIFICATION			
R			
Approved For Release 2000/04/19 : CIA-RDP78-05867A000100190027-0			
FORM NO. 60-53 SEP 1948			
CAPTION REPORT			

Approved For Release 2000/04/19 : CIA-RDP78-05867A000100190027-0			
AREA	091792 68019	COUNTRY	YUGOSLAVIA MAKEDONIA
GEOGRAPHIC COORDINATES		MAP REFERENCE	
42°00' N 21°29' E		c file	
TITLE			
(NEW) APARTMENTS UNDER CONSTRUCTION			
25X1A			
DATE OF PICTURE	[REDACTED]		
CLASSIFICATION	R		
Approved For Release 2000/04/19 : CIA-RDP78-05867A000100190027-0			
FORM NO. 60-53 SEP 1948	CAPTION REPORT		

CIA (PHOTO ACCESSION NO.)		LOT NO.	DATE
Approved For Release 2000/04/19 : CIA-RDP78-05867A000100190027-0			2 June 53
AREA (LWS 46.5 50)	COUNTRY	PROVINCE	
680 M	YUGOSLAVIA	MAKEDONIA	SIKOPJE
GEOGRAPHIC COORDINATES		MAP REFERENCE	
42°00' N 21°29' E		C file	
TITLE			
RAILROAD BRIDGE			
25X1A			
DATE OF PICTURE		[REDACTED]	
Nov. 1951			
CLASSIFICATION			
R			
CAPTIONED BY		VERIFIED BY	
ms RB			
Approved For Release 2000/04/19 : CIA-RDP78-05867A000100190027-0		CAPTION REPORT	
FORM NO. 60-53 SEP 1948			

Approved For Release 2000/04/19 : CIA-RDP78-05867A000100190027-0

AREA	6801794	COUNTRY	YUGOSLAVIA	GOVERNOR	MAKEDONIA	PLACE	SKOPJE
GEOGRAPHIC COORDINATES		42°00' N 21°29' E		MAP REFERENCE			
TITLE		ROAD BRIDGE ACROSS VARDAR RIVER.					

25X1A

DATE OF PICTURE
Prob. 1951

CLASSIFICATION

Approved For Release 2000/04/19 : CIA-RDP78-05867A000100190027-0

PHOTO ACCESSION NO. 1

AREA (AMS NO.) 091795

LOT NO.

Approved For Release 2000/04/19 : CIA-RDP78-05867A000100190001

GEOGRAPHIC COORDINATES

YUGOSLAVIA

PROVINCE

SLOVENIA

DATE 2 June 53

TITLE

HANGARS.

45° 54' N 15° 33' E

MAP REFERENCE

A + SP STA. OF THE WORLD.

PLACE

CERKLJE AIRFIELD

Skokna Vrh

25X1A

DATE OF PICTURE

Prob. 1951

CLASSIFICATION

R

CAPTIONED BY

MWB

FORM NO. SEP 1948 60-53

Approved For Release 2000/04/19 : CIA-RDP78-05867A000100190027-0

CAPTION REPORT

180 M
 180 M
 15° 33' N 15° 33' E
 COUNTRY: SLOVENIA
 PROVINCE: SLOVENIJA
 PLACE: CERKLJE AIRFIELD
 MAP REFERENCE: Airfield Sp. Sta. 8th World -
 DATE: 2 June 53
 DATE OF PICTURE: April 1951
 CLASSIFICATION: R
 CAPTIONED BY: MAB
 FORM NO. SEP 1948 60-53
 25X1A
 CAPTION REPORT

Approved For Release 2000/04/19 : CIA-RDP78-05867A000

Approved For Release

COLLECTION NO. 1
AREA NAME NO. 091797
GEOGRAPHIC COORDINATES: 43° 44' N 15° 53' E
COUNTRY: YUGOSLAVIA
PROVINCE: HRVATSKA
LOCALITY: SIBENIK (IN R)
TITLE: ALUMINUM PLANT
FILE: c file

Approved For Release 2000/04/19 : CIA-RDP78-05867A000100190027-0

3 June 53

25X1A

DATE OF PICTURE
Prob. 1951

CLASSIFICATION R
CAPTURED BY MAB

FORM NO. 60-53
SEP 1948

Approved For Release 2000/04/19 : CIA-RDP78-05867A000100190027-0

CAPTION REPORT

CIA PHOTO ACCESSION NO.

LOT NO.

Approved For Release 2000/04/19 : CIA-RDP78-05867A000100190027-0

AREA *280 M*

COUNTRY

YUGOSLAVIA HRVATSKA

RIJEKA

GEOGRAPHIC COORDINATES

45° 21' N 14° 24' E

C file

TITLE

INDUSTRIAL AND WATERFRONT AREA.

25X1A

DATE OF PICTURE

April 1951

597

CLASSIFICATION

R

CAPTIONED BY

M. D. B.

FORM NO. 100-51
SEP 1948

Approved For Release 2000/04/19 : CIA-RDP78-05867A000100190027-0

CAPTION REPORT

CIA PHOTO ACCESSION NO. 1		107 NO.	
Approved For Release 2000/04/19 : CIA-RDP78-05867A000100190027-0			
AREA (AUS REF. NO.)	COUNTRY	DATE	FILE
280M	YUGOSLAVIA	3 June 53	C file
GEOGRAPHIC COORDINATES		TITLE	
45°21'N 14°24'E		INDUSTRIAL AREA IN VALLEY BETWEEN RIJEKA AND SUSAK AIRFIELD.	
25X1A			
DATE OF PICTURE	[REDACTED]		
April 1951			
CLASSIFICATION	[REDACTED]		
R			
CAPTIONED BY		APPROVED FOR RELEASE	
[REDACTED]		Approved For Release 2000/04/19 : CIA-RDP78-05867A000100190027-0	
FORM NO. 1	SEP 1948 69-53		
CAPTION REPORT			

CIA (PHOTO) ACCESSION NO. 1		LOT NO.	
Approved For Release 2000/04/19 : CIA-RDP78-05867A000100190027-0			
AREA / MAP NO.	COUNTRY	COORDINATE	DATE
480 M	YUGOSLAVIA	SRBINA	June 55
GEOGRAPHIC COORDINATES			
44° 58' N 19° 50' E Airfields * Seaplane Base of the World			
TITLE			
TROJKA TRAINERS.			
25X1A			
DATE OF PICTURE			
Prob. 1951			
CLASSIFICATION			
R			
CAPTURED BY			
M. ...			
Approved For Release 2000/04/19 : CIA-RDP78-05867A000100190027-0			
FORM NO. 60-53		SEP 1948	
CAPTION REPORT			

Approved For Release 2000/04/19 : CIA-RDP78-05867A000100190027-0

CIA PHOTO ACCESSION NO. 1091801 LOT NO. 1070

AREA NAME NO. 480M COUNTRY YUGOSLAVIA SRBIJA

GEOGRAPHIC COORDINATES 44° 58' N 19° 50' E Airfields - Seaplane Sta. of the World.

TITLE YUGOSLAV MANUFACTURED GLIDERS. HANGAR.

25X1A

DATE OF PICTURE Proh. 1951

CLASSIFICATION R

CAPTIONED BY Approved For Release 2000/04/19 : CIA-RDP78-05867A000100190027-0

FORM NO. 50-53 SEP 1948

CAPTION REPORT

Approved For Release 2000/04/19 : CIA-RDP78-05867A000100190027-0

CIA PHOTO ACCESSION NO. 891802

AREA 480M COUNTRY YUGOSLAVIA SRBIJA RUMA AIRFIELD

GEOGRAPHIC COORDINATES 44° 58' N 19° 50' E Airfields & Sp. Sta. of the World

TITLE SOVIET PO-2s, LEFT; TROJKAS IN FRONT OF HANGAR

25X1A

DATE OF PICTURE Proh. 1951

CLASSIFICATION R

CAPTIONED BY Approved For Release 2000/04/19 : CIA-RDP78-05867A000100190027-0

FORM NO. 60-53 SEP 1948

CAPTION REPORT

Approved For Release 2000/04/19 : CIA-RDP78-05867A000100190027-0

CIA PHOTO ACCESSION NO. 091803
DATE 2 June 53
AREA (AMS NO.) 480 M
COUNTRY YUGOSLAVIA
PROVINCE SRBINA
PLACE RUMA AIRFIELD

GEOGRAPHIC COORDINATES 44° 58' N 19° 50' E
MAP REFERENCE SOVIET AIRFIELDS & SP STA. OF THE WORLD.

A PO-2 AIRCRAFT.

25X1A

DATE OF PICTURE Prob. 1951
CLASSIFICATION R

CAPTIONED BY [Signature]
Approved For Release 2000/04/19 : CIA-RDP78-05867A000100190027-0

CIA PHOTO ACCESSION NO. 1		LOT NO.	
Approved For Release 2000/04/19 : CIA-RDP78-05867A000100190027-0			
AREA NAME NO.	COUNTRY	TITLE	
480M	YUGOSLAVIA SRBIA	RUMA AIRFIELD	
GEOGRAPHIC COORDINATES			
44° 58' N 19° 50' E Airfield & Seaplane Sta of the World.			
REVIEWING STAND.			
25X1A			
DATE OF PICTURE	[REDACTED]		
Proh. 1951	[REDACTED]		
CLASSIFICATION	R		
CAPTIONED BY		SERIALIZED BY	
[REDACTED]		[REDACTED]	
Approved For Release 2000/04/19 : CIA-RDP78-05867A000100190027-0			
FORM NO. 60-53	SEP 1948		
CAPTION REPORT			

CIA (PHOTO ACCESSION NO.)		LOT NO.	DATE
380M		U	1
Approved For Release 2000/04/19 : CIA-RDP78-05867A000100190027-0			
AREA	COUNTRY	PROVINCE	PLACE
380M	YUGOSLAVIA	BOSNA I HERCEGOVINA	SARAJEVO
GEOGRAPHIC COORDINATES		MAP REFERENCE	
43° 50' N 18° 25' E		File	
TITLE			
FACTORY SITE			
25X1A			
DATE OF PICTURE	[REDACTED]		
Prob. 1951			
CLASSIFICATION			
R			
CAPTIONED BY		VERIFIED BY	
MJB			
FORM NO. 1 SEP 1954			
Approved For Release 2000/04/19 : CIA-RDP78-05867A000100190027-0			
CAPTION REPORT			

Approved For Release 2000/04/19 : CIA-RDP78-05867A000100190027-0

CIA PHOTO ACCESSION NO. 1		LOT NO.	
380 M		YUGOSLAVIA	
GEOGRAPHIC COORDINATES		COUNTRY	
43° 50' N 18° 25' E		BOSNA I HERCEGOVINA	
TITLE		SARAJEVO	
NEW FACTORY SITE.		@ file	
DATE OF PICTURE		25X1A	
PROB. 1951		[REDACTED]	
CLASSIFICATION		R	
CAPTIONED BY		[REDACTED]	
FORM NO. 60-53		Approved For Release 2000/04/19 : CIA-RDP78-05867A000100190027-0	
SEP 1948		CAPTION REPORT	

Approved For Release 2000/04/19 : CIA-RDP78-05867A000100190027-0

091807

CIA PHOTO ACCESSION NO. 1

AREA: 380M

COUNTRY: YUGOSLAVIA

GEOGRAPHIC COORDINATES: 43°18'N 17°49'E

BOSNA I HERCEGOVINA MOSTAR AIRFIELD

AIRFIELDS & SP. STA. OF THE WORLD.

TITLE:

25X1A

DATE OF PICTURE: Prob. 1951

CLASSIFICATION: R

CAPTIONED BY: Approved For Release 2000/04/19 : CIA-RDP78-05867A000100190027-0

FORM NO. SEP 1948 60-53

CAPTION REPORT

Approved For Release 2000/04/19 : CIA-RDP78-05867A000100190027-0

CIA PHOTO ACCESSION NO. 1091808 LOT NO. E 1870 3 June 55


AREA NAME NO. 380 M COUNTRY YUGOSLAVIA BOSNA I. HERCEGOVINA PLACE MOSTAR AIRFIELD

GEOGRAPHIC COORDINATES 43° 18' N 17° 49' E Airfield & Dep Sta. of the World

TITLE AIRCRAFT ENGINE OVERHAUL PLANT AND TECHNICAL COMMAND WAREHOUSES

25X1A

DATE OF PICTURE April 1951




CLASSIFICATION R


CAPTIONED BY Approved For Release 2000/04/19 : CIA-RDP78-05867A000100190027-0

FORM NO. 60-53 SEP 1948

CAPTION REPORT

CIA PHOTO ACCESSION NO. 1		107 No.	
Approved For Release 2000/04/19 : CIA-RDP78-05867A000100190027-0			
AREA NAME NO.	COUNTRY	CITY	STATE
480M	YUGOSLAVIA	SRBIA	BELGRADE
GEOGRAPHIC COORDINATES		ELEVATION	
44° 50' N 20° 30' E		c file	
TITLE			
SAVA RIVER, RAILROAD BRIDGE,			
LEFT			
25X1A			
DATE OF PICTURE			
Prth. 1951			
CLASSIFICATION			
R			
CAPTIONED BY	Approved For Release 2000/04/19 : CIA-RDP78-05867A000100190027-0		
FORM NO. 60-53 SEP 1948	CAPTION REPORT		

CIA (PHOTO ACCESSION NO.)		LOT NO.	DATE
Approved For Release 2000/04/19 : CIA-RDP78-05867A000100190027-0			
AREA (AS SHOWN)	COUNTRY	PROVINCE	PLACE
480 M	YUGOSLAVIA	SRBINA	BELGRADE ZEMUN AIRFIELD
GEOGRAPHIC COORDINATES		MAP REFERENCE	
44° 50' N 20° 30' E		file	
TITLE			
BELGRADE IN BACKGROUND			
ZEMUN AIRFIELD. CITY IN BACKGROUND.			
DATE OF PICTURE			
Prob. 1951			
CLASSIFICATION			
R Conf			
CAPTIONED BY		VERIFIED BY	
MWB			
FORM N 1			
SEP 1948			
Approved For Release 2000/04/19 : CIA-RDP78-05867A000100190027-0			
CAPTION REPORT			

CIA (PI) ID ACCESSION NO. 091811				Approved For Release 2000/04/19 : CIA-RDP78-05867A000100190027-0	
AREA : AIMS NO. 280 M	COUNTRY YUGOSLAVIA	PROVINCE HRVATSKA	DISTRICT SUSAK	AIRFIELD	
GEOGRAPHIC COORDINATES 45° 23' N 14° 30' E		AIRFIELDS & SP STA. OF THE WORLD.			
TITLE					
April 1951				25X1A	
DATE OF PICTURE 1951					
CLASSIFICATION R					
CAPTURED BY					
Approved For Release 2000/04/19 : CIA-RDP78-05867A000100190027-0					
FORM NO. 60-53 SEP 1948		CAPTION REPORT			

Approved For Release 2000/04/19 : CIA-RDP78-05867A000100190027-0

CIA PHOTO ACCESSION NO. 1		LOT NO.	
191812		E-1070	
AREA NAME NO. 80M		COUNTRY	PHOTO NO.
		YUGOSLAVIA	June 53
GEOGRAPHIC COORDINATES		MAP REFERENCE	
TITLE			
GIESLER GERMAN BI-PLANE TRAINER			
[unidentified airfield]			
25X1A			
DATE OF PICTURE		[REDACTED]	
Prob. 1951			
CLASSIFICATION			
R			
CAPTURED BY		SERIAL NO.	
MAB			
Approved For Release 2000/04/19 : CIA-RDP78-05867A000100190027-0			
FORM NO. 50-53		SEP 1948	
CAPTION REPORT			

CIA (PHOTO ACCESSION NO.)

LOT NO. 1070

AREA: Approved For Release 2000/04/19 : CIA-RDP78-05867A000100190027-0

GEOGRAPHIC COORDINATES: 80° N, YUGOSLAVIA, PROVINCE: 3 June 53, PLACE: C

TITLE: Trojka YUGOSLAV MANUFACTURED TRAINER. BELIEVED TO BE RUMA AIRFIELD

25X1A

DATE OF PICTURE: Prob. 1951



CLASSIFICATION: R
CAPTURED BY: MAB

FORM NO. SEP 1948 60-53 Approved For Release 2000/04/19 : CIA-RDP78-05867A000100190027-0

CAPTION REPORT

Approved For Release 2000/04/19 : CIA-RDP78-05867A000100190027-0

DATE June 53

CIA (PHOTO) AREA IAMS NO. 280 1815 COUNTRY YUGOSLAVIA PROVINCE HRVATSKA MAP REFERENCE Airfield of the World. (A) (P) (U) (R) (S) (C) (A) (T) (E) (R) (I) (E) (L) (D) ()

GEOGRAPHIC COORDINATES 44° 54' N 13° 55' E

25X1A


DATE OF PICTURE April 1951

CLASSIFICATION R

VERIFIED BY


Approved For Release 2000/04/19 : CIA-RDP78-05867A000100190027-0

Approved For Release 2000/04/19 : CIA-RDP78-05867A000100190027-0


CIA PHOTO ACCESSION NO. 1 091816		LOT NO. E-974 A	DATE 1953	PLACE BUCHAREST
AREA (AMS NO.) 660M	COUNTRY RUMANIA	PROVINCE BUCEGI	MAP REFERENCE C FILE	
GEOGRAPHIC COORDINATES 44 25N 26 06E				
TITLE				
25X1A				
DATE OF PICTURE 1952	SOURCE OF PICTURE 			
CLASSIFICATION SECRET				
CAPTIONED BY FPR				
CAPTION REPORT				

Approved For Release 2000/04/19 : CIA-RDP78-05867A000100190027-0


Approved For Release 2000/04/19 : CIA-RDP78-05867A000400190027-0

CIA PHOTO ACCESSION NO. 1 091817		LOT NO. E-974 A	DATE 1953
AREA NAME NO. 1 66CM	COUNTRY RUMANIA	PROVINCE BUCEGI	PLACE BUCHAREST
GEOGRAPHIC COORDINATES 44 25N 26 06E		MAP REFERENCE C FILE	
TITLE			
DATE OF PICTURE 1952		SOURCE OF PICTURE 	
CLASSIFICATION SECRET			
Approved For Release 2000/04/19 : CIA-RDP78-05867A000400190027-0			
CAPTIONED BY FPR			
CAPTION REPORT			

Approved For Release 2000/04/19 : CIA-RDP78-05867A000100190027-0


CIA PHOTO ACCESSION NO. 091818		DATE JUNE 1955	
AREA (AMS NO.) 12N/ 13SR/		COUNTRY S. EUROPEAN RSFSR/	PROVINCE KRASNOGAR KRAY/
GEOGRAPHIC COORDINATES		MAP REFERENCE	
TITLE BLACK SEA COAST.			
DATE OF PICTURE 1-52		SOURCE OF PICTURE 	
CLASSIFICATION SECRET		VERIFIED BY <i>Non</i>	
Approved For Release 2000/04/19 : CIA-RDP78-05867A000100190027-0			
CAPTIONED BY FPR		CAPTION REPORT	
FORM NO. 10-53			



Approved For Release 2000/04/19 : CIA-RDP78-05867A000100190027-0

CIA (PHOTO ACCESSION NO.) 091819		DATE JUNE 1953	
AREA (AMS NO.) ISN/ USSR/		COUNTRY S. EUROPEAN RSFSR/	PROVINCE KRASNODAR KRAY/
GEOGRAPHIC COORDINATES		MAP REFERENCE	
TITLE HARVESTING, WHEAT.			
DATE OF PICTURE 1952		SOURCE OF PICTURE 	
CLASSIFICATION SECRET		VERIFIED BY <i>non</i>	
Approved For Release 2000/04/19 : CIA-RDP78-05867A000100190027-0			
CAPTIONED BY FPR			
FORM NO. 60-53			


CAPTION REPORT

Approved For Release 2000/04/19 : CIA-RDP78-05867A000100190027-0


CIA PHOTO ACCESSION NO. 091820		E-974 A		DATE 9 JUNE 1953
AREA (AMS NO.) 18N/ USSR/	COUNTRY S. EUROPEAN RSFSR/	PROVINCE KRASNODAR KRAY/		PLACE
GEOGRAPHIC COORDINATES		MAP REFERENCE		
TITLE HARVESTING WHEAT.				
25X1A				
DATE OF PICTURE 1-52	SOURCE OF PICTURE 			
CLASSIFICATION SECRET FPR	VERIFIED BY <i>[Signature]</i>			
Approved For Release 2000/04/19 : CIA-RDP78-05867A000100190027-0				
CAPTION REPORT				
FORM NO. 60-53 1948				

CIA Approved For Release 2000/04/19 : CIA-RDP78-05867A000100190027-0		DATE	8 MAY 1952
AREA (AMS NO.)	COUNTRY	PROVINCE	
091821	S. EUROPEAN RSESR/	KRASNOGAR KRAY/	
GEOGRAPHIC COORDINATES		MAP REFERENCE	
TITLE			
HARVESTING WHEAT.			
25X1A			
DATE OF PICTURE	SOURCE OF PICTURE		
1952			
CLASSIFICATION		VERIFIED BY	
SECRET			
Approved For Release 2000/04/19 : CIA-RDP78-05867A000100190027-0			
EPR			
CAPTION REPORT			
FORM NO. 60-53 SEP 1948			

Approved For Release 2000/04/19 : CIA-RDP78-05867A000100190027-0

CIA PHOTO ACCESSION NO. 091822		E-974 A		DATE 9 JUNE 1953
AREA (AMS NO.) 18N/ USSR/	COUNTRY S. EUROPEAN RSFSR/	PROVINCE KRASNODAR KRAY/	PLACE	
GEOGRAPHIC COORDINATES		MAP REFERENCE		
TITLE HARVESTING WHEAT.				
25X1A				
DATE OF PICTURE 1952	SOURCE OF PICTURE 			
CLASSIFICATION SECRET FPR	VERIFIED BY <i>[Signature]</i>			
Approved For Release 2000/04/19 : CIA-RDP78-05867A000100190027-0				
CAPTION REPORT				
FORM NO. 40-53				

Approved For Release 2000/04/19 : CIA-RDP78-05867A000100190027-0

CIA (PHOTO ACCESSION NO.)		LOT NO.	
18N/ USSR/		S, EUROPEAN RSFSR/	
GEOGRAPHIC COORDINATES		MAP REFERENCE	
TITLE			
HARVESTING WHEAT.			
25X1A			
DATE OF PICTURE		SOURCE OF PICTURE	
1952			
CLASSIFICATION			
SECRET			
CAPTIONED BY			
F.P.P.			
Approved For Release 2000/04/19 : CIA-RDP78-05867A000100190027-0			
FORM NO. 80-53 SEP 1948			


CAPTION REPORT

CIA PHOTO ACCESSION NO. 091827		LOT NO.	
Approved For Release 2000/04/19 : CIA-RDP78-05867A000100190027-0		8 JUNE 1953	
AR 18N/ USSR/	COUNTRY S, EUROPEAN RSFSR/	PROVINCE KRASNODAR KRAY/	PLACE
GEOGRAPHIC COORDINATES		MAP REFERENCE	

TITLE ~~THE~~ COLLECTION POINT FOR RECENTLY THRESHED WHEAT.

25X1A

DATE OF PICTURE 1952	SOURCE OF PICTURE
-------------------------	-------------------



CLASSIFICATION
SECRET

CAPTIONED BY
FPR

FORM 100 SEP 1950 Approved For Release 2000/04/19 : CIA-RDP78-05867A000100190027-0

CAPTION REPORT

CIA PHOTO ACQUISITION NO. 1

LOT NO.

DATE

Approved For Release 2000/04/19 : CIA-RDP78-05867A000100190027-0

AR. 100. 100. 100.

COUNTRY

PROVINCE

PLACE

USSR/

S. EUROPEAN RSFSR/ KRASNODAR KRAY/

GEOGRAPHIC COORDINATES

MAP REFERENCE

TITLE

TRANSPORTING WHEAT FROM FARMS TO STORAGE SILOS.

25X1A

DATE OF PICTURE

1952

SOURCE OF PICTURE

CLASSIFICATION

SECRET

CAPTIONED BY

FPR

VERIFIED BY

FORM SEP 1951

Approved For Release 2000/04/19 : CIA-RDP78-05867A000100190027-0

CAPTION REPORT

CIA-IPHOTO ACCESSION NO. 1

LOT NO.

Approved For Release 2000/04/19 : CIA-RDP78-05867A000100190027-0

AREA NAME NO. 1

15N/ UCR/

COUNTRY

S. EUROPEAN RSFSR/

PROVINCE

KRASNOYAR KRAY/

PLACE

GEOGRAPHIC COORDINATES

MAP REFERENCE

TITLE

GRAIN ELEVATOR. [FOR WHEAT STORAGE.]

25X1A

DATE OF PICTURE

1 52

SOURCE OF PICTURE

CLASSIFICATION

SECRET

CAPTIONED BY

FPR

VERIFIED BY

Approved For Release 2000/04/19 : CIA-RDP78-05867A000100190027-0

FOR SEP 1948 50-53

CAPTION REPORT

CIA PHOTO ACCESSION NO. 1

Approved For Release 2000/04/19 : CIA-RDP78-05867A000100190027-0

AREA NAME NO. 1

42N

COUNTRY

USSR

PROVINCE

UZBEK SSR

PLACE

MARGELAN

8 JUNE 1953

GEOGRAPHIC COORDINATES

40 27N 71 42E

MAP REFERENCE

NIS

TITLE

UNIDENTIFIED BUILDING.

25X1A

DATE OF PICTURE

1952

SOURCE OF PICTURE

CLASSIFICATION

SECRET

CAPTIONED BY

FPR

Approved For Release 2000/04/19 : CIA-RDP78-05867A000100190027-0

FORM NO. 50-53
SEP 1948

CAPTION REPORT

CIA-IPHOTO ACCESSION NO. 1

LOT NO.

Approved For Release 2000/04/19 : CIA-RDP78-05867A000100190027-0

AREA OF INTEREST NO. 1

42N

COUNTRY

USSR

PROVINCE

UZBEK SSR

8 JUNE 1953

GEOGRAPHIC COORDINATES

40 27 N 71 42 E

PLACE

MARSELAN

TITLE

KUYBYSHEY TEXTILE SILK MILL. NIS

25X1A

DATE OF PICTURE

1952

SOURCE OF PICTURE

CLASSIFICATION

SECRET

CAPTIONED BY

FPR

FORM 1748 SEP 1948

Approved For Release 2000/04/19 : CIA-RDP78-05867A000100190027-0

CAPTION REPORT

CIA PHOTO ACCOUNT NO.

091829

LOT NO.

Approved For Release 2000/04/19 : CIA-RDP78-05867A000100190027-0

AREA COORDINATES NO. 1

42N

COUNTRY

USSR

PROVINCE

UZBEK SSR

PLACE

MARGELAN

8 JUNE 1953

GEOGRAPHIC COORDINATES

40 27N 71 42E

MAP REFERENCE

NIS

TITLE


KUYBYSHEV TEXTILE SILK MILL.

25X1A

DATE OF PICTURE

1952

SOURCE OF PICTURE



CLASSIFICATION

SECRET

CAPTIONED BY

FPR

FORM 1 SEP 1948 53

Approved For Release 2000/04/19 : CIA-RDP78-05867A000100190027-0

CAPTION REPORT

CIA PHOTO-ACCESSION NO. 1

LOT NO.

Approved For Release 2000/04/19 : CIA-RDP78-05867A000100190027-0

42N

COUNTRY

USSR

PROVINCE

UZBEK SSR

8 JUNE 1953

GEOGRAPHIC COORDINATES

40 27N 71 42E

PLACE

MARGELAN

TITLE

KUYBYSHEV TEXTILE SILK MILL.

MAP REFERENCE

NIS

25X1A

DATE OF PICTURE

1952

SOURCE OF PICTURE



CLASSIFICATION

SECRET

CAPTIONED BY

FPR

FORM 100
SEP 1948

Approved For Release 2000/04/19 : CIA-RDP78-05867A000100190027-0

CAPTION REPORT

Handwritten signature

CIA (PHOTO-AGGREGATION) 3-9-1837


Approved For Release 2000/04/19 : CIA-RDP78-05867A000100190027-0

LOT NO. 42N	COUNTRY USSR	PROVINCE UZBEK SSR	DATE 8 JUNE 1953
----------------	-----------------	-----------------------	---------------------

GEOGRAPHIC COORDINATES 40 27N 71 42E	MAP REFERENCE NIS	PLACE MARGELAN
---	----------------------	-------------------

TITLE
KUYBYSHEV TEXTILE SILK MILL.

25X1A

DATE OF PICTURE 1952	SOURCE OF PICTURE 
-------------------------	---

CLASSIFICATION SECRET	CAPTIONED BY FPR
--------------------------	---------------------

Approved For Release 2000/04/19 : CIA-RDP78-05867A000100190027-0

CAPTION REPORT

CIA (PHOTO ACCESSION NO.)

LOT NO.

Approved For Release 2000/04/19 : CIA-RDP78-05867A000100190027-0

AREA (AMS NO.) 42N

COUNTRY USSR

PROVINCE UZBEK SSR

8 JUNE 1953

PLACE MARGELAN

GEOGRAPHIC COORDINATES 40 27N 71 42E

MAP REFERENCE NIS

TITLE KUYBYSHEN TEXTILE SILK MILL.

25X1A

DATE OF PICTURE 1952

SOURCE OF PICTURE

CLASSIFICATION SECRET

CAPTIONED BY FPR

VERIFIED BY



Approved For Release 2000/04/19 : CIA-RDP78-05867A000100190027-0

FORM NO. 100-3
SEP 1954

CAPTION REPORT

CIA PHOTO ACCESSION NO. 1 803834		LOT NO.	DATE
Approved For Release 2000/04/19 : CIA-RDP78-05867A000100190027-0		12N	1952
COUNTRY	PROVINCE	PLACE	
USSR	KIRGIZ SSR	CHOLPONATA (NIR)	
GEOGRAPHIC COORDINATES 42 40N 77 06E		MAP REFERENCE	
TITLE		NIS	
25X1A			
DATE OF PICTURE	SOURCE OF PIC		
1952	[REDACTED]		
CLASSIFICATION			
SECRET			
CAPTIONED BY	VERIFIED BY		
FPR	[Signature]		
Approved For Release 2000/04/19 : CIA-RDP78-05867A000100190027-0			
CAPTION REPORT			

CIA (PHOTO ACCESSION NO.) 091435		LOT NO.	DATE
Approved For Release 2000/04/19 : CIA-RDP78-05867A000100190027-0		USSR	1952
AREA OF INTEREST 12N	COUNTRY	PROVINCE KIRGIZ SSR	PLACE CHOLPONATA
GEOGRAPHIC COORDINATES 42x44x 42 40N 77 06E		MAP REFERENCE NIS	
TITLE LAKE ISSYK-KUL - VILLAGE IN BACKGROUND.			
25X1A			
DATE OF PICTURE 1952	SOURCE OF PHOTO		
CLASSIFICATION SECRET	VERIFIED BY		
CAPTIONED BY FPR	Approved For Release 2000/04/19 : CIA-RDP78-05867A000100190027-0		
FORM 100 SEP 54	CAPTION REPORT		

CIA (PHOTO ACCESSION NO.) 003836		LOT NO.	DATE	
Approved For Release 2000/04/19 : CIA-RDP78-05867A000100190027-0		000100190027-0	000100190027-0	
AREA (AMS NO.) 12N	COUNTRY USSR	PROVINCE KIRGIZ SSR	PLACE CHOLPONATA	
GEOGRAPHIC COORDINATES 42 40N 77 06E		MAP REFERENCE NIS		
TITLE HERMANOV LAKE ISSYK-KUL				
25X1A				
DATE OF PICTURE 1952	SOURCE OF PICTURE 			
CLASSIFICATION SECRET				
CAPTIONED BY FPP		VERIFIED BY 		
Approved For Release 2000/04/19 : CIA-RDP78-05867A000100190027-0		000100190027-0		
SEP 1948 60-53				
CAPTION REPORT				

CIA PHOTO ACCESSION NO. 091837		LOT NO.	DATE
Approved For Release 2000/04/19 : CIA-RDP78-05867A000100190027-0			
AREA NO. 12N	COUNTRY USSR	PROVINCE KIRGIZ SSR	PLACE CHOLPONATA (NR)
GEOGRAPHIC COORDINATES 42x44N 77 06E		MAP REFERENCE NIS	
TITLE			
25X1A			
DATE OF PICTURE 1958		SOURCE OF PICTURE	
CLASSIFICATION SECRET			
CAPTIONED BY FPR		VERIFIED BY	
Approved For Release 2000/04/19 : CIA-RDP78-05867A000100190027-0			
FOR SEP 1948 50-53			
CAPTION REPORT			

Approved For Release 2000/04/19 : CIA-RDP78-05867A000100190027-0

CIA PHOTO ACCESSION NO.

AREA (AMS NO.)
25MN

COUNTRY
USSR

PROVINCE
ESTONIAN SSR

8 JUNE 1953

CITY
TALLINN

GEOGRAPHIC COORDINATES
59 24N 24 45E

MAP REFERENCE
C FILE

TITLE
FESTIVAL CELEBRATING THE 12 TH ANNIVERSARY
OF LIBERATION.

25X1A

DATE OF PICTURE
1952

SOURCE OF PHOTO

CLASSIFICATION
SECRET

CAPTIONED BY
FPR

Approved For Release 2000/04/19 : CIA-RDP78-05867A000100190027-0

FORM NO. 60-53
SEP 1948

CAPTION REPORT

CIA (PHOTO ACCESSION NO.) 091840		LOT NO. F-871A	DATE
Approved For Release 2000/04/19 : CIA-RDP78-05867A000100190027-0			
AR 5N	COUNTRY USSR	PROVINCE BELORUSSIAN SSR	PLACE MINSK
GEOGRAPHIC COORDINATES 53 50N 27 35E		MAP REFERENCE C FILE	
TITLE			
25X1A			
DATE OF PICTURE 1952		SOURCE	
CLASSIFICATION SECRET			
CAPTIONED BY FPR		VERIFIED BY	
Approved For Release 2000/04/19 : CIA-RDP78-05867A000100190027-0			
FORM 1348 SEP 1948 CAPTION REPORT			

CIA (PHOTO ACCESSION NO.)		LOT NO.		DATE	
091841		58719		1953	
Approved For Release 2000/04/19 : CIA-RDP78-05867A000100190027-0					
AREA (ARS NO.)	COUNTRY	PROVINCE	PLACE		
5N	USSR	BELORUSSIAN SSR	MINSK		
GEOGRAPHIC COORDINATES			MAP REFERENCE		
53 50N 27 35E			C FILE		
TITLE					
[RAILROAD] SQUARE.					
25X1A					
DATE OF PICTURE		SOURCE			
1952		[REDACTED]			
CLASSIFICATION					
SECRET					
CAPTIONED BY			VERIFIED BY		
FPR			[Signature]		
Approved For Release 2000/04/19 : CIA-RDP78-05867A000100190027-0					
FORM 1 SEP 1948 00-53					
CAPTION REPORT					

CIA (PHOTO ACCESSION NO.)		LOT NO.		DATE	
Approved For Release 2000/04/19 : CIA-RDP78-05867A000100190027-0					
AREA (ANS NO.)	COUNTRY	PROVINCE	PLACE		
5N	USSR	BELORUSSIAN SSR	MINSK		
GEOGRAPHIC COORDINATES			MAP REFERENCE		
53 50N 27 35E			C FILE		
TITLE					
25X1A					
DATE OF PICTURE		SOURCE			
1952		[REDACTED]			
CLASSIFICATION					
SECRET					
CAPTIONED BY			VERIFIED BY		
EPR			[Signature]		
Approved For Release 2000/04/19 : CIA-RDP78-05867A000100190027-0					
FORM 101 SEP 1948 60-53					
CAPTION REPORT					

CIA (PHOTO ACCESSION NO.)		LOT NO.		DATE	
091843		5-771			
Approved For Release 2000/04/19 : CIA-RDP78-05867A000100190027-0					
AREA	COUNTRY	PROVINCE	PLACE		
5N	USSR	BELORUSSIAN SSR	MINSK		
GEOGRAPHIC COORDINATES			MAP REFERENCE		
53 50N 27 35E			C FILE		
TITLE					
25X1A					
DATE OF PICTURE		SOURCE			
1952		[REDACTED]			
CLASSIFICATION					
SECRET					
CAPTIONED BY			VERIFIED BY		
FPR			[Signature]		
Approved For Release 2000/04/19 : CIA-RDP78-05867A000100190027-0					
FOR SEP 1946					
CAPTION REPORT					

CIA PHOTO ACCESSION NO. 091844		LOT NO. 274A	DATE 2 APR 1957
Approved For Release 2000/04/19 : CIA-RDP78-05867A000100190027-0			
AREA (ANS NO.) SN	COUNTRY USSR	PROVINCE BELORUSSIAN SSR	PLACE MINSK
GEOGRAPHIC COORDINATES 53 50N 27 35E		MAP REFERENCE C FILE	
TITLE			
25X1A			
DATE OF PICTURE 1952	SOURCE		
CLASSIFICATION SECRET			
CAPTIONED BY FPR		VERIFIED BY	
Approved For Release 2000/04/19 : CIA-RDP78-05867A000100190027-0			
FORM 100 SEP 1948 60-53			
CAPTION REPORT			

CIA (PHOTO ACCESSION NO.) 091845		LOT NO. E 971A	DATE 8 JUNE 1953
Approved For Release 2000/04/19 : CIA-RDP78-05867A000100190027-0			
AREA (AMS NO.) 5N	COUNTRY USSR	PROVINCE BELORUSSIAN SSR	PLACE MINSK
GEOGRAPHIC COORDINATES 53 50N 27 35E		MAP REFERENCE C FILE	
TITLE			
25X1A			
DATE OF PICTURE 1952	SOURCE		
CLASSIFICATION SECRET			
CAPTIONED BY		VERIFIED BY	
Approved For Release 2000/04/19 : CIA-RDP78-05867A000100190027-0			
FORM 60-53 SEP 1948			
CAPTION REPORT			

CIA (PHOTO ACCESSION NO.)		LOT NO.	DATE
Approved For Release 2000/04/19 : CIA-RDP78-05867A000100190027-0		F 974 A	8 JUNE 1953
AREA (AMS NO.)	COUNTRY	PROVINCE	PLACE
5N	USSR	BELORUSSIAN SSR	MINSK
GEOGRAPHIC COORDINATES		MAP REFERENCE	
53 50N 27 35E		C FILE	
TITLE			
25X1A			
DATE OF PICTURE	SOURCE		
1952	[REDACTED]		
CLASSIFICATION			
SECRET			
CAPTIONED BY		VERIFIED BY	
Approved For Release 2000/04/19 : CIA-RDP78-05867A000100190027-0		[Signature]	
FORM NO. 60-53 SEP 1948		CAPTION REPORT	