

Approved For Release 1999/09/20 : CIA-RDP78-05867A000100170017-3

CIA PHOTO ACCESSION NO. 100170017-3

LOT NO. 28 NOV 52

AREA NAME NO. 1
1 DG

COUNTRY
FRENCH CAMEROONS


CITY
YAOUNDE

GEOGRAPHIC COORDINATES
3.52 N 11.32 E

TITLE
ROAD APPROACHING TOWN

25X1A

DATE OF PICTURE
POST WAR



CLASSIFICATION
~~SECRET~~

CAPTIONED BY

Approved For Release 1999/09/20 : CIA-RDP78-05867A000100170017-3

FORM NO. 60-53
SEP 1960

CAPTION REPORT

Approved For Release 1999/09/20 : CIA-RDP78-05867A000100170017-3

CIA PHOTO ACQUISITION SYSTEM

AREA NAME NO. 1 100	COUNTRY FRENCH CAMEROONS	PROVINCE	CITY YAOUNDE
------------------------	-----------------------------	----------	-----------------

GEOGRAPHIC COORDINATES 3.52 N 11.32 E	MAP REFERENCE C
--	--------------------

TITLE

25X1A

DATE OF PICTURE POST WAR	
-----------------------------	--

CLASSIFICATION Conf.	
-------------------------	--

CAPTIONED BY	Approved For Release 1999/09/20 : CIA-RDP78-05867A000100170017-3
--------------	--

FORM NO. 60-53 SEP 1968

CAPTION REPORT

Approved For Release 1999/09/20 : CIA-RDP78-05867A000100170017-3

CIA PHOTO ACCESSION NUMBER: 85075
PROJECT: D-1127
PLATE: 28

AREA NAME NO. 1: 1 DG
COUNTRY: FRENCH CAMEROONS
PLACE: FOUMBAN

GEOGRAPHIC COORDINATES: 5.43 N 10.50 E
MAP REFERENCE: WAC 814

TITLE: ENTRANCE TO MARKET. PUBLIC BUS,
~~FEED~~ U.S. BODY AND WOODEN "BOX"
ATTACHED; ONLY FORM OF PUBLIC
TRANSPORTATION

25X1A

DATE OF PICTURE: Post War
CLASSIFICATION: Conf

Approved For Release 1999/09/20 : CIA-RDP78-05867A000100170017-3

CIA PHOTO ACCESSION NO. 1		LOT NO.	
Approved For Release 1999/09/20 : CIA-RDP78-05867A000100170017-3			
AREA TEAM NO. 1	COUNTRY	PROVINCE	PLACE
1 DG	FRENCH CAMEROONS	[REDACTED]	FOUMBAN
GEOGRAPHIC COORDINATES		MAGNITUDE	
5.43 N	10.50 E	WAC 814	
TITLE			
GATE TO TOWN			
25X1A			
DATE OF PICTURE	SERIAL		
POST WAR	[REDACTED]		
CLASSIFICATION			
Conf.			
APPROVED FOR RELEASE 1999/09/20 : CIA-RDP78-05867A000100170017-3			
FORM NO. 60-53			
SEP 1948	CAPTION REPORT		

Approved For Release 1999/09/20 : CIA-RDP78-05867A000100170017-3

CIA PHOTO ACCESSION NO. 85382

APPA TAMS NO. 100 COUNTRY FRENCH CAMEROONS PLACE EBOLOWA (NR.)

GEOGRAPHIC COORDINATES 2.57 N 11.14 E C

TITLE ROAD TO HOSPITAL IN ELAT

25X1A

DATE OF PICTURE POST WAR

CLASSIFICATION Conf.

CAPTIONED BY Approved For Release 1999/09/20 : CIA-RDP78-05867A000100170017-3

FORM NO. 60-53 SEP 1948

CAPTION REPORT

CIA PHOTO ACCESSION NO. 1		GT NO.		REF	
Approved For Release 1999/09/20 : CIA-RDP78-05867A000100170017-3					
AREA NAME NO. 1	COUNTRY	PROJECT	TITLE		
100	FRENCH CAMEROONS		FOUKASSI (NR)		
GEOGRAPHIC COORDINATES		DATE OF PICTURE			
UNABLE TO LOCATE		POST WAR			
TITLE					
BRIDGE CONSTRUCTION					
25X1A					
CLASSIFICATION		DATE OF PICTURE			
COPY		[REDACTED]			
Approved For Release 1999/09/20 : CIA-RDP78-05867A000100170017-3					
FORM NO. 80-53 SEP 1949		CAPTION REPORT			

Approved For Release 1999/09/20 : CIA-RDP78-05867A000100170017-3

AREA (AMS NO.) *23K* COUNTRY *JORDAN*

GEOGRAPHIC COORDINATES

TITLE
*TYPICAL COMMUNITY OVEN IN FRONT OF
HOUSES IN A VILLAGE.*



25X1A

DATE OF PICTURE *1951*

CLASSIFICATION *R*

CAPTIONED BY *FAR* Approved For Release 1999/09/20 : CIA-RDP78-05867A000100170017-3

CIA PHOTO ACCESSION NO. 80084		LOT NO. E 1999/09/20	REF ID: A000100170017-3
Approved For Release 1999/09/20 : CIA-RDP78-05867A000100170017-3			
AREA NAME NO. 23 K	COUNTRY JORDAN	PROVINCE	SITE WADI ES SIR (NEAR)
GEOGRAPHIC COORDINATES		MAP REFERENCE	
TITLE VILLAGERS AT SMALL STREAM. ONLY SOURCE OF WATER.			
25X1A			
DATE OF PICTURE 1951	[REDACTED]		
CLASSIFICATION R	[REDACTED]		
CAPTIONED BY Approved For Release 1999/09/20 : CIA-RDP78-05867A000100170017-3			
FORM NO. 60-53 SEP 1948	CAPTION REPORT		

CIA-IPROTO-ACC-REPT-NO 83385		Approved For Release 1999/09/20 : CIA-RDP78-05867A000100170017-3		DATE 2/18/51	REF ID A000100170017-3
AREA (AMS NO.) 23 K	COUNTRY JORDAN	LOCALITY EL MUWAQQAR			
GEOGRAPHIC COORDINATES 31 49 N 36 05 E		N.I.S.			
TITLE CISTERN WHICH PROVIDES WATER DURING THE DRY SEASON IN A NATURAL GRAZING AREA.					
25X1A					
DATE OF PICTURE 1951					
CLASSIFICATION R.					
CAPTIONED BY F. AD.		Approved For Release 1999/09/20 : CIA-RDP78-05867A000100170017-3			
FORM NO. 40-53 SEP 1948	CAPTION REPORT				

Approved For Release 1999/09/20 : CIA-RDP78-05867A000100170017-3

AREA PHOTO NO. **83385** COUNTRY **JORDAN**

GEOGRAPHIC COORDINATES

TITLE **CHILD AND HER DONKEY BRINGING IN BRUSH TO USE AS FIRE-WOOD.**

25X1A

DATE OF PICTURE **1951**

CLASSIFICATION **R**

CAPTIONED BY **F.P.R.** Approved For Release 1999/09/20 : CIA-RDP78-05867A000100170017-3

CAPTION REPORT

Approved For Release 1999/09/20 : CIA-RDP78-05867A000100170017-3

JAN 31 1953

CIA PHOTO ACCESSION NO. 83387

LOT NO. E-186


AREA TAMS NO. 23K

COUNTRY JORDAN

GEOGRAPHIC COORDINATES

TITLE CARRYING GRAIN TO THE THRESHING
GROUND BY HAND OR PILED ON A DONKEY

25X1A




DATE OF PICTURE

CLASSIFICATION

Approved For Release 1999/09/20 : CIA-RDP78-05867A000100170017-3

CAPTIONED BY F.P.R.

CAPTION REPORT

CIA PHOTO ACQUISITION NO. 1 83389		LOT NO.	DATE
AREA TAMS NO. 1 23K		COUNTRY JORDAN	DATE JAN 31 1951
GEOGRAPHIC COORDINATES 31 56N 35 55E		CITY AMMAN (NEAR)	
TITLE DRAKTH HOMES WITH NO SANITATION FACILITIES.		CF FILE	
DATE OF PICTURE 1951		25X1A	
CLASSIFICATION R			
CAPTIONED BY F.P.R.			
FORM NO. 80-53 SEP 1949			

Approved For Release 1999/09/20 : CIA-RDP78-05867A000100170017-3

Approved For Release 1999/09/20 : CIA-RDP78-05867A000100170017-3

CAPTION REPORT

Approved For Release 1999/09/20 : CIA-RDP78-05867A000100170017-3

JAN 31 1953

CIA PHOTO ACQUISITION

AREA ITEM NO. 23K COUNTRY JORDAN

GEOGRAPHIC COORDINATE

TITLE

WOODEN PLOW OF ANCIENT DESIGN. [UNKN
DOES NOT PREPARE THE SOIL FOR]
CULTIVATION.

25X1A

DATE OF PICTURE 1951

CLASSIFICATION R

CAPTIONED BY FAP

Approved For Release 1999/09/20 : CIA-RDP78-05867A000100170017-3

FORM NO. 40-53
SEP 1948

CAPTION REPORT

CIA PHOTO ACCESSION NO. 1		Approved For Release 1999/09/20 : CIA-RDP78-05867A000100170017-3	
AREA NAME NO. 1	COUNTRY	PROJECT	YEAR
8P	FRENCH MOROCCO	E-203 X A	1953
GEOGRAPHIC COORDINATES		CITY	
33 37 N 07 35 W		CASABLANCA	
TITLE		REFERENCE	
NEW ARAB QUARTER. GUARD MOBILE.		C FILE	
ARMORED TRACKED VEHICLES. MOVING INTO		ARMED	
POSITION AFTER SUTREPPA. LEA, RIGLINS.			
DATE OF PICTURE		SOURCE OF PICTURE	
DEC. 1952		[REDACTED]	
CLASSIFICATION			
CONFIDENTIAL			
CAPTIONED BY			
Approved For Release 1999/09/20 : CIA-RDP78-05867A000100170017-3			
FORM NO. 80-53 SEP 1948		CAPTION REPORT	

Approved For Release 1999/09/20 : CIA-RDP78-05867A000100170017-3

1 8339 E-203 KA 553

AREA NAME: 8 P COUNTRY: FRENCH MOROCCO CITY: CASABLANCA

GEOGRAPHIC COORDINATES: 33 37 N 07 35 W L FILE

TITLE: THE MEDINA (ARAB QUARTER).
GOUMLERS (ARAB TROOPS WITH FRENCH OFFICERS).

25X1C

DATE OF PICTURE: DEC. 1942

CLASSIFICATION: CONFIDENTIAL

CAPTIONED BY: Approved For Release 1999/09/20 : CIA-RDP78-05867A000100170017-3

FORM NO. 80-53 SEP 1944 CAPTION REPORT

Approved For Release 1999/09/20 : CIA-RDP78-05867A000100170017-3

CIA PHOTO ACCESSION NO. 1 83333 E-203 X 4 1953

AREA (AMS NO.) EP COUNTRY FRENCH MOROCCO PROVINCE CASABLANCA

GEOGRAPHIC COORDINATES 33 37 N 07 35 W C FILE

TITLE

POLICE EVACUATING FRENCH FROM ARAB

QUARTER AFTER RIOT.

25X1C

DATE OF PICTURE DEC. 1952 SOURCE OF PICTURE (H)

CLASSIFICATION CONFIDENTIAL

CAPTIONED BY Approved For Release 1999/09/20 : CIA-RDP78-05867A000100170017-3

FORM NO. 80-53 SEP 1948

CAPTION REPORT

1

C

CIA PHOTO ACCESSION NO. 1
Approved For Release 1999/09/20 : CIA-RDP78-05867A000100170017-3

AREA LAWS NO. 1
FP FRENCH MOROCCO PROVINCE CASABLANCA

GEOGRAPHIC COORDINATES
33 37 N 07 30 W C FILE

TITLE
MAISON DES SYNDICATS (UNION HEADQUARTERS),
ARMORED TRUCKS
AND ARMED TROOPERS DURING RIOTING.

DATE OF PICTURE
DEC. 1957

25X1C

CLASSIFICATION
CONFIDENTIAL

CAPTIONED BY
Approved For Release 1999/09/20 : CIA-RDP78-05867A000100170017-3

FORM NO. 1
SEP 1968 80-55

CAPTION REPORT

CIA PHOTO ACCESSION NO. 79 Approved For Release 1999/09/20 : CIA-RDP78-05867A000100170017-3

AREA (AMS NO.) FP COUNTRY FRENCH MOROCCO PROVINCE CASABLANCA

GEOGRAPHIC COORDINATES 33 37 N 07 30 W C. FILE

TITLE

TROOPERS ROUNDING UP DEMONSTRATORS DURING RIOTING.

25X1C

DATE OF PICTURE DEC. 1952

CLASSIFICATION CONFIDENTIAL

CAPTIONED BY Approved For Release 1999/09/20 : CIA-RDP78-05867A000100170017-3

FORM NO. 80-55 SEP 1948 CAPTION REPORT

Approved For Release 1999/09/20 : CIA-RDP78-05867A000100170017-3

546 M

FRANCE

SEINE

PARIS

48.52 N

2.20 E

C

ENTRANCE TO CONSERVATOIRE NATIONAL
DES ARTS ET METIERS.

K-13632

1951

LA DOCUMENTATION FRANCAISE

ILLUSTREE # 60, DEC. 51

Rest

Approved For Release 1999/09/20 : CIA-RDP78-05867A000100170017-3

1 83897 E-188 3 FEB. 1953
AREA NAME: 145 U INDIA Uttar Pradesh LANDOUR GARHWAL

COORDINATES: 30 28 N 78 06 E NIS

TITLE: Road up mountain slope to village.

25X1A



DATE OF PICTURE: 1950

CLASSIFICATION: *Ref.*

Approved For Release 1999/09/20 : CIA-RDP78-05867A000100170017-3

83398

E-188

3 212 1153

AREA NAME: INDIA, UTTAR PRADESH, LANDOUR CANTONMENT

COORDINATES: 30 28 N 78 06 E NIS

25X1A

DATE OF PICTURE: 1950



Approved For Release 1999/09/20 : CIA-RDP78-05867A000100170017-3

CAPTION REPORT

Approved For Release 1999/09/20 : CIA-RDP78-05867A000100170017-3

83399 E-188 100-119

145 U INDIA UTTAR PRADESH LANDOUR CANTONMENT
30 28 N 78 06 E NIS

DONKEYS TRANSPORTING CHARCOAL.

13

25X1A



1950

Approved For Release 1999/09/20 : CIA-RDP78-05867A000100170017-3

CAPTION REPORT

Approved For Release 1999/09/20 : CIA-RDP78-05867A000100170017-3

3 83400 E-188 3 000.1453


AREA NAME NO. 145 U INDIA UTTAR PRADESH LANDOUR CANTONMENT

GEOGRAPHIC COORDINATES 30 28 N 78 06 E NIS

TITLE PORTER WITH CHARCOAL LOAD.

12

25X1A



DATE OF PHOTO 1950

CLASSIFICATION *Rest.*
CAPTION Approved For Release 1999/09/20 : CIA-RDP78-05867A000100170017-3

Approved For Release 1999/09/20 : CIA-RDP78-05867A000100170017-3

CIA PHOTO ACCT. NO. 83401 5-188 3 FEB. 1950

AREA NAME NO. 1450 INDIA UTTAR PRADESH LANDOUR CANTONMENT

GEOGRAPHIC COORDINATES 30 28 N 78 06 E NIS

TITLE SHOC REPAIR MAN.

25X1A



DATE OF PICTURE 1950

CLASSIFICATION Rest. CAPTION

Approved For Release 1999/09/20 : CIA-RDP78-05867A000100170017-3

CAPTION REPORT

Approved For Release 1999/09/20 : CIA-RDP78-05867A000100170017-3

83402

AREA NAME: 145 U INDIA UTTAR PRADESH LANDAUR CANTONMENT

GEOGRAPHIC COORDINATES: 30 28 N 78 06 E IVIS

25X1A

DATE OF PICTURE: 1950

CLASSIFICATION: *Secret*

Approved For Release 1999/09/20 : CIA-RDP78-05867A000100170017-3

FORM NO. 60-53 SEP 1948

CAPTION REPORT

Approved For Release 1999/09/20 : CIA-RDP78-05867A000100170017-3

83403

AREA NAME: INDIA UTTAR PRADESH LANDOUR CANTONMENT

GEOGRAPHIC COORDINATES: 30 28 N 78 06 E NIS

5

25X1A

DATE OF PICTURE: 1950

CLASSIFICATION: Rest

Approved For Release 1999/09/20 : CIA-RDP78-05867A000100170017-3

Approved For Release 1999/09/20 : CIA-RDP78-05867A000100170017-3


83404 E-188 FEB 1950

AREA NAME: 145 U INDIA UTTAR PRADESH LANDOUR CANTONMENT

GEOGRAPHIC CO-ORDINATES: 30 28 N 78 06 E NIS

TITLE: Bullock-drawn plow.

25X1A



(5)

DATE OF PICTURE: 1950

CLASSIFICATION: *Real*

Approved For Release 1999/09/20 : CIA-RDP78-05867A000100170017-3

83405 C-188 3 Jul 1950

145 U INDIA Uttar Pradesh BENGAL

25 20 N 83 00 E LOORD FILE

HINDU BURIAL CEREMONY. BODY PREPARED FOR CREMATION AT GANGES RIVER.

25X1A

(19)

1950

REST

Approved For Release 1999/09/20 : CIA-RDP78-05867A000100170017-3

82406

E-180

3. MED. 53

145U

INDIA

Uttar Pradesh

AGRA

GEOGRAPHIC COORDINATES

27 10N 78 05E

COORD. FILE

ENTRANCE TO FORT.

25X1A



1950

CLASSIFICATION
REF
AD

Approved For Release 1999/09/20 : CIA-RDP78-05867A000100170017-3

CAPTION REPORT

Approved For Release 1999/09/20 : CIA-RDP78-05867A000100170017-3

CIA PHOTO ACCESSION NUMBER 83408

AREA LAWS NO. 14511 COUNTRY INDIA

STATE UTAR PRADESH DISTRICT LANDOUR CANTONMENT

COORDINATES 30 28 N 78 06 E

TITLE KING CRAIG. POINT ALONG ROAD, BEYOND WHICH MOTOR CONVEYANCE TO MOUNTAIN RESORTS IS ABANDONED.

25X1A

5

DATE OF PICTURE 1950



CLASSIFICATION RESTRICTED

Approved For Release 1999/09/20 : CIA-RDP78-05867A000100170017-3

CAPTION REPORT

FORM NO. 60-53 SEP 1949

Approved For Release 1999/09/20 : CIA-RDP78-05867A000100170017-3

83409

AREA NAME NO. 145 U INDIA UTTAR PRADESH LANDOUR CANTONMENT

30 28 N 78 06 E NIS

TITLE NAIKIS WOMEN.

25X1A

10

DATE OF PHOTO 1950

CLASSIFICATION RESTRICTED

Approved For Release 1999/09/20 : CIA-RDP78-05867A000100170017-3

CAPTION REPORT

5X6

Approved For Release 1999/09/20 : CIA-RDP78-05867A000100170017-3

Next 12 Page(s) In Document Exempt

Approved For Release 1999/09/20 : CIA-RDP78-05867A000100170017-3

CIA PHOTO ACCT. **Approved For Release 1999/09/20 : CIA-RDP78-05867A000100170017-3** DATE 1953

AREA TAMS NO. 114 M COUNTRY GERMANY PROVINCE BERLIN PLACE BERLIN


GEOGRAPHIC COORDINATES 52 31 N 13 24 E MAP REFERENCE C. J. 10

TITLE
STREETCAR "STOP-PLACE" NEAR POTSDAMER PLATZ
EAST GERMAN AUTHORITIES HAVE PROHIBITED
STREETCAR TRAFFIC BEYOND END OF INDIVIDUAL
FRONTIERS, AS OF JANUARY 16, 1953
25X1A

DATE OF PICTURE JAN 17, 1953

CLASSIFICATION **RESTRICTED**

CAPTIONED BY **Approved For Release 1999/09/20 : CIA-RDP78-05867A000100170017-3** VERIFIED BY

CIA (PHOTO ACC) Approved For Release 1999/09/20 : CIA-RDP78-05867A000100170017-3		REF ID: 17-503	DATE: FEBRUARY 1953
AREA (AMS NO.)	COUNTRY	PROVINCE	CITY
4-M	GERMANY		
GEOGRAPHIC COORDINATES		MAP REFERENCE	
TITLE			
MEMBER OF EAST GERMAN PEOPLE'S ARMY			
[FORCED] DRAFTING LABORERS AMONG LABORERS IN AN			
EAST GERMAN BROWN-COAL MINE.			
25X1A			
DATE OF PICTURE			
JAN. 4th 1953			
CLASSIFICATION			
CAPTIONED Approved For Release 1999/09/20 : CIA-RDP78-05867A000100170017-3		VERIFIED BY [Signature]	
FORM NO. 80-53 SEP 1946			
CAPTION REPORT			

CIA PHOTO ACCT 82425		DATE FEBRUARY 1963	
APPROVED FOR RELEASE 1999/09/20 : CIA-RDP78-05867A000100170017-3			
AREA TANS NO. 1 114M	COUNTRY GERMANY	PROVINCE BERLIN	CITY BERLIN
GEOGRAPHIC COORDINATES 52 31N 13 24E		MAP REFERENCE C. 1. 6	
TITLE AT THE ASKANIA FACTORY TELESCOPE, BUILT FOR THE UNIVERSITY OF BONN [BEING ASSEMBLED AT FACTORY] THE FIELD IS 20 TIMES THE SIZE OF THE MOUNT PALOMAR TELESCOPE; THE CAMERA IS 20 FEET; AND THE WEIGHT 3 TONS. STARS OF THE 23RD SIZE CAN BE SEEN			
DATE OF PICTURE JAN, 18, 1953			
CLASSIFICATION RESTRICTED 25X1A			
CAPTIONED APPROVED FOR RELEASE 1999/09/20 : CIA-RDP78-05867A000100170017-3		VERIFIED BY	
FORM NO. 60-53 SEP 1948 CAPTION REPORT			

Approved For Release 1999/09/20 : CIA-RDP78-05867A000100170017-3

DATE FEBRUARY 1953

AREA (ANS NO.) 83425 COUNTRY GERMANY PROVINCE BERLIN PLACE BERLIN

GEOGRAPHIC COORDINATES 52 31 N 13 24 E MAP REFERENCE e. file

TITLE

EAST BERLINERS DEMONSTRATE FOR MURDERED
JEWISH GERMAN COMMUNIST. DEMONSTRATORS CARRY
PORTRAIT OF PHILIP MUELLER, A COMMUNIST
SHOT DURING COMMUNIST RIOT IN ESSEN.


25X1A

DATE OF PICTURE JAN 21, 1953

CLASSIFICATION RESTRICTED

CAPTIONED Approved For Release 1999/09/20 : CIA-RDP78-05867A000100170017-3

FORM NO. 80-53 SEP 1948 CAPTION REPORT

Approved For Release 1999/09/20 : CIA-RDP78-05867A000100170017-3 83427		DATE FEBRUARY 1953
AREA (AMS NO.) 114 M	COUNTRY GERMANY	PROVINCE BERLIN
GEOGRAPHIC COORDINATES 52 31N 13 24E		MAP REFERENCE c file
TITLE THE GESELLSCHAFT FUER SPORT AND TECHNIQUE IN THEIR RUSSIAN WINTER UNIFORMS. DURING A DEMONSTRATION PARADE IN THE EASTERN ZONE		
25X1A		
DATE OF PICTURE JAN 21, 1953		
CLASSIFICATION RESTRICTED		
CAPTIONED Approved For Release 1999/09/20 : CIA-RDP78-05867A000100170017-3		
FORM NO. 60-53 SEP 1948		
CAPTION REPORT		

Approved For Release 1999/09/20 : CIA-RDP78-05867A000100170017-3

CIA PHOTO-ACCOUNT NO. 82429 DATE 1/13/53

AREA TAMS NO. 4 M COUNTRY GERMANY PROVINCE PLACE

GEOGRAPHIC COORDINATES MAP REFERENCE

TITLE

THE EAST GERMAN "DAILY REGULAR SUPPLEMENT"
LESSON ON
~~TEACHES THE YOUNG FOLK~~ HOW TO HANDLE
A RIFLE. ~~THE PRE-CHOSEN GOVERNMENT PRESS~~
~~AT RIFLE. THE PRE-CHOSEN GOVERNMENT PRESS~~
EVEN THE FINEST TECHNICAL DETAILS

25X1A

DATE OF CAPTURE JAN 13, 1953

CLASSIFICATION RESTRICTED

CAPTIONED Approved For Release 1999/09/20 : CIA-RDP78-05867A000100170017-3

FORM NO. 60-53 SEP 1948

CAPTION REPORT

Approved For Release 1999/09/20 : CIA-RDP78-05867A000100170017-3		DATE	FEBRUARY 1953
AREA TAMS NO. 1	83429	COUNTRY	FRANCE
546 M		PROVINCE	SEINE
		CITY	PARIS
GEOGRAPHIC COORDINATES		MAP REFERENCE	
48 52 N 02 20 E		C 116	
TITLE			
ANTI - KRUPP DEMONSTRATION ON THE CHAMPS-ELYSEES WAR INVALIDS AND FORMER DEPORTEES PROTESTING THE RESTORATION OF KRUPP FACTORIES TO ALFRED KRUPP			
DATE OF PICTURE	JAN 17, 1953		25X1A
CLASSIFICATION	RESTRICTED		
CAPTIONED	Approved For Release 1999/09/20 : CIA-RDP78-05867A000100170017-3		
FORM NO. 80-53 SEP 1948	CAPTION REPORT		

Approved For Release 1999/09/20 : CIA-RDP78-05867A000100170017-3

430

E-173

91L

TAIWAN

JAPANESE MADE DRUGS DISPLAYED IN STORE ARE OF HIGH QUALITY AND SOLD AT LOW PRICES.

25X1C



Approved For Release 1999/09/20 : CIA-RDP78-05867A000100170017-3

CAPTION REPORT

Approved For Release 1999/09/20 : CIA-RDP78-05867A000100170017-3

1 431 E 1939 *26 53* C
REF ID: A6431

35E GUATEMALA
14.37 N 90.31 W NIS
NATIONAL MUSEUM

25X1C



Approved For Release 1999/09/20 : CIA-RDP78-05867A000100170017-3

CAPTION REPORT

Approved For Release 1999/09/20 : CIA-RDP78-05867A000100170017-3

83432

35 E

GUATEMALA

GUATEMALA CITY

14.37 N 90.31 W

N 13

ESCUELA POLITECNICA, MILITARY TRAINING
SCHOOL. CADETS OPERATING .30 AND .50
CALIBRE MACHINE GUNS.

25X1C



Approved For Release 1999/09/20 : CIA-RDP78-05867A000100170017-3

CAPTION REPORT

Approved For Release 1999/09/20 : CIA-RDP78-05867A000100170017-3

CIA PHOTO ACQUISITION NO. 83433

E-150

GUATEMALA CITY

AMER. NAME NO. 35E

COUNTRY GUATEMALA

CITY GUATEMALA CITY

GEOGRAPHIC COORDINATES 14.37N

90.31W

N 15

ESCUOLA ~~DE~~ POLITECNICA, MILITARY TRAINING SCHOOL. CADETS PRACTICING WITH .50 CALIBRE ANTI-AIRCRAFT MACHINE GUN.

25X1C



Approved For Release 1999/09/20 : CIA-RDP78-05867A000100170017-3

CAPTION REPORT

Approved For Release 1999/09/20 : CIA-RDP78-05867A000100170017-3

82634

GUATEMALA CITY

35 E GUATEMALA

N 13

14.37 N 90.31 W

ESCUELA POLITECNICA, MILITARY TRAINING
SCHOOL, CADETS OPERATING M16RN
LIGHT MORTAR

25X1C



Approved For Release 1999/09/20 : CIA-RDP78-05867A000100170017-3

CAPTION REPORT

Approved For Release 1999/09/20 : CIA-RDP78-05867A000100170017-3

23A (PHOTO ACQUISITION) NO. 83435

E-138

0

AREA NAME NO. 35 E

COUNTRY GUATEMALA


CITY GUATEMALA CITY

GEOGRAPHIC COORDINATES 14.37 N 90.31 W

WIS

TITLE ESCUELA POLITECNICA, MILITARY TRAINING SCHOOL. FIELD UNIT ADVANCING TO POSITIONS.

25X1C



DATE OF PICTURE

CLASSIFICATION

Rest
DS

Approved For Release 1999/09/20 : CIA-RDP78-05867A000100170017-3

Approved For Release 1999/09/20 : CIA-RDP78-05867A000100170017-3

83436

35E GUATEMALA

GUATEMALA CITY

14.37 N 90.31 W NIS

ESCUOLA POLITECNICA, MILITARY TRAINING
SCHOOL TARGET PRACTICE.

25X1C



Approved For Release 1999/09/20 : CIA-RDP78-05867A000100170017-3

CAPTION REPORT

Approved For Release 1999/09/20 : CIA-RDP78-05867A000100170017-3

83437

E 1730

GUATEMALA CITY

35E GUATEMALA

14.37N 90.31W NIS

ESCUELA POLITECNICA, MILITARY TRAINING
SCHOOL. INSTRUCTION IN USE OF MODERN
RANGE - FINDERS.

25X1C



Approved For Release 1999/09/20 : CIA-RDP78-05867A000100170017-3

Rest
des

CAPTION REPORT

Approved For Release 1999/09/20 : CIA-RDP78-05867A000100170017-3


1 83438 E-158

35 E GUATEMALA GUATEMALA CITY

14.87N 90.31W N15

ESCUELA POLITECNICA, GUATEMALA MILITARY
ACADEMY. ~~FIELD ARTILLERY~~ CLASS ON LIGHT
FIELD ARTILLERY.

25X1C



Approved For Release 1999/09/20 : CIA-RDP78-05867A000100170017-3

CAPTION REPORT

Approved For Release 1999/09/20 : CIA-RDP78-05867A000100170017-3

83439

35E GUATEMALA

GUATEMALA CITY

14.37N

90.31W

NIS

ESCUELA POLITECNICA, GUATEMALA
~~UNIVERSITY~~ MILITARY ACADEMY

25X1C

Approved For Release 1999/09/20 : CIA-RDP78-05867A000100170017-3

CAPTION REPORT

Approved For Release 1999/09/20 : CIA-RDP78-05867A000100170017-3

82440

N USSR

GEOGRAPHIC COORDINATES

TITLE
SOVIET MERCHANT SHIP "MARSHAL GOVOROV."

25X1A

DATE OF PICTURE
1952 (date of information)

CLASSIFICATION
Secret/Conf
Approved For Release 1999/09/20 : CIA-RDP78-05867A000100170017-3

CAPTION REPORT

Approved For Release 1999/09/20 : CIA-RDP78-05867A000100170017-3

CIA PHOTO NO. 82441

AREA TAMS NO. 1 N

COUNTRY USSR

GEOGRAPHIC COORDINATES

TITLE SAILOR MERCHANT SHIP "MARSHAL GOVOROV"

25X1A

DATE OF PICTURE 1952 (date of information)

CLASSIFICATION Secret/USOO

Approved For Release 1999/09/20 : CIA-RDP78-05867A000100170017-3

Approved For Release 1999/09/20 : CIA-RDP78-05867A000100470017-3

83442 E-189

AREA LAWS NO. 1 COUNTRY USSR

TITLE SOVIET MERCHANT SHIP "MARSHAL GOVOROV"

2,000 BRT

25X1A



DATE OF PICTURE 1952 (date of information)

CLASSIFICATION Secret/USOO

Approved For Release 1999/09/20 : CIA-RDP78-05867A000100470017-3

Approved For Release 1999/09/20 : CIA-RDP78-05867A000100170017-3			
CIT. PHOTO	83443	CLASS. NO.	SECRET
AREA NAME	N	COUNTRY	USSR
GEOGRAPHIC COORDINATES			
TITLE RUSSIAN MERCHANT SHIP "MARSHAL GOVOROV"			
7,000 BRT		25X1A	
DATE OF PICTURE		[REDACTED]	
1952 (DATE OF INFORMATION)			
CLASSIFICATION SECRET/USNO			
Approved For Release 1999/09/20 : CIA-RDP78-05867A000100170017-3			
FORM NO. 40-53 SEP 1948			
CAPTION REPORT			

CIA PHOTO ACCESSION NO. 1
Approved For Release 1999/09/20 : CIA-RDP78-05867A000100170017-3

AREA: *N* COUNTRY: *USSR*

GEOGRAPHIC COORDINATES:

TITLE: *Soviet MERCHANT SHIP "MARSHAL GOVOROV"*


25X1A

DATE OF PICTURE: *1952 (Date of information)*

CLASSIFICATION: *Secret/USGO*

APPROVED BY: *[Signature]*
Approved For Release 1999/09/20 : CIA-RDP78-05867A000100170017-3

CIA PHOTO ACCESSION NO. 1 83445		LOT NO.	DATE
Approved For Release 1999/09/20 : CIA-RDP78-05867A000100170017-3			
AREA (AMS NO.)	COUNTRY	PROVINCE	CITY
48 G	FRENCH WEST AFRICA	IVORY COAST	BOUANE (NR)
GEOGRAPHIC COORDINATES		MAP REFERENCE	
7 41N 5 01W		e file	
TITLE			
CLEANING COTTON AT THE GONEREVILLE			
FACTORY.			
25X1A			
DATE OF PICTURE	SOURCE		
	[REDACTED]		
CLASSIFICATION	RESTRICTED		
CAPTIONED BY	VERIFIED BY		
Approved For Release 1999/09/20 : CIA-RDP78-05867A000100170017-3			
FORM NO. 80-83 SEP 1966	CAPTION REPORT		

CIA PHOTO ACCESSION NO. 1		LOT NO.		DATE	
Approved For Release 1999/09/20 : CIA-RDP78-05867A000100170017-3					
AREA	TAMS NO.	COUNTRY	PROVINCE	PLACE	
48 G	446	FRENCH WEST AFRICA	IVORY COAST	BOUAKE (HR)	
GEOGRAPHIC COORDINATES			MAP REFERENCE		
7 41N 5 01W			c file		
TITLE					
COTTON WORKER AT BONERVILLE					
FACTORY.					
25X1A					
DATE OF PICTURE					
CLASSIFICATION					
RESTRICTED					
CAPTIONED BY			VERIFIED BY		
Approved For Release 1999/09/20			CIA-RDP78-05867A000100170017-3		
FORM NO. 60-93		SEP 1948			
CAPTION REPORT					

CI PHOTO REFERENCE NO. 85411		LOT NO. 1999/09/20 : CIA-RDP78-05867A000100170017-3	
AREA (AMS NO.) 48 G	COUNTRY FRENCH WEST AFRICA / IVORY COAST	PROVINCE TOUMODI	PLACE
GEOGRAPHIC COORDINATES 6 33 N 5 01 W		MAP REFERENCE C file	
TITLE COFFEE PARKING STATION			
25X1A			
DATE OF PICTURE	[REDACTED]		
CLASSIFICATION RESTRICTED			
CAPTIONED BY Approved For Release 1999/09/20 : CIA-RDP78-05867A000100170017-3		VERIFIED BY [Signature]	
FORM NO. 10-69 SEP 1946			
CAPTION REPORT			

CFA PHOTO		APPROVED FOR RELEASE 1999/09/20 : CIA-RDP78-05867A000100170017-3		DATE
AREA LAWS NO. 1	N	COUNTRY	USSR	PROVINCE
GEOGRAPHIC COORDINATES		MAP REFERENCE		
TITLE				
LOCOMOTIVE WITH SOVIET EMBLEMS.				
25X1C				
DATE OF PICTURE	SOURCE OF PICTURE			
	[REDACTED]			
CLASSIFICATION	CONFIDENTIAL			
CAPTIONED	APPROVED FOR RELEASE 1999/09/20		CIA-RDP78-05867A000100170017-3	
FORM NO. 80-53 SEP 1949	CAPTION REPORT			

CIA PHOTO		Approved For Release 1999/09/20 : CIA-RDP78-05867A000100170017-3		DATE	83449
AREA	TAMS NO.	COUNTRY	PROVINCE	PLACE	
	N	USSR			
GEOGRAPHIC COORDINATES			MAP REFERENCE		
TITLE					
WOMAN LOCOMOTIVE ENGINEER.					
SOVIET EMBLEMS ON LOCOMOTIVE.					
25X1C					
DATE OF PICTURE		SOURCE OF PICTURE			
1942		[REDACTED]			
CLASSIFICATION					
CONFIDENTIAL					
CAPTIONED		Approved For Release 1999/09/20 : CIA-RDP78-05867A000100170017-3			
FORM NO. 60-53		CAPTION REPORT			
SEP 1948					

CIA PHOTO NUMBER 87450		APPROVED FOR RELEASE 1999/09/20 : CIA-RDP78-05867A000100170017-3		DATE FEB 1 1953
AREA (AMS NO.)	COUNTRY	PROVINCE	PLACE	
9 U MALDIVE ISLANDS	MALE ISLAND	MALE		
GEOGRAPHIC COORDINATES		MAP REFERENCE		
04 11 N 73 30 E		WAC 804		
TITLE				
GIRL GUIDES.				
25X1C				
DATE OF PICTURE	SOURCE OF PICTURE			
JAN. 1, 1953	[REDACTED]			
CLASSIFICATION	CONFIDENTIAL			
CAPTIONS	APPROVED FOR RELEASE 1999/09/20 : CIA-RDP78-05867A000100170017-3			
FORM NO. 80-53 SEP 1948	CAPTION REPORT			

Approved For Release 1999/09/20 : CIA-RDP78-05867A000100170017-3

1 83451


AREA (AMS NO.) 94 COUNTRY MALDIVE ISLANDS PROVINCE MALE ISLAND PLACE MALE

GEOGRAPHIC COORDINATES 04 11 N 73 30 E WAC 804

TITLE

GIRLS IN MALDIVIAN NATIONAL COSTUME.

25X1C



DATE OF PICTURE JAN. 1, 1953

CLASSIFICATION CONFIDENTIAL

Approved For Release 1999/09/20 : CIA-RDP78-05867A000100170017-3

FORM NO. 40-53 SEP 1948

CAPTION REPORT

CIA PHOTO ACCESSION NO. 1		LOT NO.	
Approved For Release 1999/09/20 : CIA-RDP78-05867A000100170017-3			
AREA (AMS NO. 1)	COUNTRY	PROVINCE	PLACE
94	MALDIVE ISLANDS	MALE ISLAND	MALC
GEOGRAPHIC COORDINATES		MAP REFERENCE	
04 11 N 73 30 E		WAC 811	
TITLE			
PRES. AMIN DIDI 36th IN STATE LAUNCH			
DURING INAUGURATION CEREMONIES.			
DATE OF PICTURE	SOURCE OF PICTURE		
JAN-1, 1953	[REDACTED]		
CLASSIFICATION	25X1C		
CONFIDENTIAL			
CAPTIONED BY			
FORM NO. 80-53 SEP 1948	Approved For Release 1999/09/20 : CIA-RDP78-05867A000100170017-3		
CAPTION REPORT			

Approved For Release 1999/09/20 : CIA-RDP78-05867A000100170017-3

CIA PHOTO ACCESSION NO. 1 LOT NO.

AREA IAMS NO. 1 COUNTRY PROVINCE PLACE

946 MALDIVES ISLANDS MALE ISLAND MALÉ

GEOGRAPHIC COORDINATES MAP REFERENCE

04 11 N 73 30 E WAC 807

TITLE

MALDIVIAN ARMY DURING INAUGURATION PARADE.

DATE OF PICTURE SOURCE OF PICTURE

JAN. 1, 1953

25X1C

CLASSIFICATION


CONFIDENTIAL

CAPTIONED BY

Approved For Release 1999/09/20 : CIA-RDP78-05867A000100170017-3

FORM NO. 60-53 SEP 1948

CAPTION REPORT

CIA (PHOTO ACCESSION NO.)		APPROVED FOR RELEASE 1999/09/20 : CIA-RDP78-05867A000100170017-3	
AREA LAWS NO.	COUNTRY	PROVINCE	PLACE
	94 MALDIVE ISLANDS	MALE ISLAND	MALE
GEOGRAPHIC COORDINATES			
04 11 N 73 30 E WAC 904			
TITLE			
INAUGURATION PARADE. CHIEFS OF ISLANDS			
DATE OF PICTURE		25X1C	
JAN. 1, 1953			
CLASSIFICATION			
CONFIDENTIAL			
CAPTIONED BY		APPROVED FOR RELEASE 1999/09/20 : CIA-RDP78-05867A000100170017-3	
FORM NO. 40-53 SEP 1948		CAPTION REPORT	

Approved For Release 1999/09/20 : CIA-RDP78-05867A000100170017-3

83455 F-203A

AREA NAME NO. 1 944 COUNTRY MALDIVIVE ISLANDS PROVINCE MALE ISLAND MALE

GEOGRAPHIC COORDINATES 04 11 N 73 30 E MAP REFERENCE WAC 814

TITLE

WATERFRONT. PRES. AMIN DIDI [RECEPTIONS]
DURING INAUGURATION CEREMONIES.

25X1C

DATE OF PICTURE JAN. 1, 1953

CLASSIFICATION CONFIDENTIAL

CAPTIONED BY Approved For Release 1999/09/20 : CIA-RDP78-05867A000100170017-3

CAPTION REPORT

Approved For Release 1999/09/20 : CIA-RDP78-05867A000100170017-3

CIA PHOTO ACCESSION NO. 83455 PROJECT NO. E-203A

AREA NAME NO. 94 COUNTRY MALDIVES ISLANDS PROVINCE MALE ISLAND PLACE MALE

GEOGRAPHIC COORDINATES 04 11 N 73 30 E REFERENCE WAC 804

TITLE

WATERFRONT

25X1C

DATE OF PICTURE JAN. 1, 1953 SOURCE OF PICTURE [REDACTED]

CLASSIFICATION CONFIDENTIAL

CAPTIONED BY Approved For Release 1999/09/20 : CIA-RDP78-05867A000100170017-3

CIA PHOTO ACCESSION NO. **Approved For Release 1999/09/20 : CIA-RDP78-05867A000100170017-3**

AREA TAMS NO. **4/NU** COUNTRY **PAKISTAN** PROVINCE **SIND** CITY **KARACHI**

GEOGRAPHIC COORDINATES **24 52 N 67 03 E** MAP REFERENCE **C FILE**

TITLE

GRAVE OF LIAQUAT ALI KHAN.

DATE OF PICTURE **DEC. 1951** SOURCE OF PICTURE **25X1C**

CLASSIFICATION **CONFIDENTIAL**

CAPTIONED BY **Approved For Release 1999/09/20 : CIA-RDP78-05867A000100170017-3**

FORM NO. **80-33** SEP 1966 **CAPTION REPORT**

Approved For Release 1999/09/20 : CIA-RDP78-05867A000100170017-3

CIA PHOTO ACCESSION NO. *E-2837*

AREA (AMS NO.) *4NU* COUNTRY *PAKISTAN* PROVINCE *SIND* CITY *KARACHI*

GEOGRAPHIC COORDINATES *24 52 N 67 03 E* MAP REFERENCE *C FILE*

TITLE

PEDESTAL FOR STATUE OF GANDHI.

25X1C

DATE OF PICTURE *DEC. 1957* SOURCE OF PICTURE 

CLASSIFICATION **CONFIDENTIAL**

CAPTIONED BY *021* Approved For Release 1999/09/20 : CIA-RDP78-05867A000100170017-3

FORM NO. 80-53 SEP 1948 CAPTION REPORT

Approved For Release 1999/09/20 : CIA-RDP78-05867A000100170017-3

CIA PHOTO ACCESSION NO. *E-303 A*

AREA (AMS NO.) *3854* COUNTRY *INDIA* PROVINCE *DELHI* CITY *NEW DELHI*

GEOGRAPHIC COORDINATES *28 38 N 77 12 E* MAP REFERENCE *C FILE*

TITLE

GANDHI STATUE.

25X1C

DATE OF PICTURE SOURCE OF PICTURE

CLASSIFICATION **CONFIDENTIAL**

CAPTURED BY *Approved For Release 1999/09/20 : CIA-RDP78-05867A000100170017-3*

FORM NO. 80-53 SEP 1948 CAPTION REPORT

CIA PHOTO ACCESS Approved For Release 1999/09/20 : CIA-RDP78-05867A000100170017-3

AREA (AMS NO.) 3454 COUNTRY INDIA PROVINCE DELHI CITY NEW DELHI

GEOGRAPHIC COORDINATES 28 35 N 77 12 E MAP REFERENCE C FILE

TITLE DURBAN HALL, FORMERLY GOVERNMENT HOUSE, NOW NATIONAL MUSEUM OF INDIA.

25X1C

DATE OF PICTURE DEC. 1951

CLASSIFICATION CONFIDENTIAL

CAPTIONED BY Approved For Release 1999/09/20 : CIA-RDP78-05867A000100170017-3

FORM NO. 60-53 SEP 1948 60-53 CAPTION REPORT

Approved For Release 1999/09/20 : CIA-RDP78-05867A000100170017-3

AREA (AMS NO.) 345 U COUNTRY INDIA PROVINCE DELHI DISTRICT NEW DELHI

GEOGRAPHIC COORDINATES 28 38 N 77 12 E C FILE

TITLE
WOMEN MAKING POW-DUNG FUEL LAKES.
STATUE OF GANDHI IN BACKGROUND.

25X1C

DATE OF PICTURE DEC. 1951 SOURCE OF PICTURE

CLASSIFICATION CONFIDENTIAL

CAPTIONED BY Approved For Release 1999/09/20 : CIA-RDP78-05867A000100170017-3

Approved For Release 1999/09/20 : CIA-RDP78-05867A000100170017-3

CIA PHOTO ACCESSION NO. 1 42462 E-20371

AREA LAWS NO. 145 C COUNTRY INDIA PROVINCE UTTAR PRADESH DISTRICT MEERUT

GEOGRAPHIC COORDINATES 29 01 N 77 45 E MAP REFERENCE C FILE

TITLE
ST. JOHN'S CHURCH.

25X1C

DATE OF PICTURE DEC. 1951 SOURCE OF PICTURE 

CLASSIFICATION **CONFIDENTIAL**

CAPTIONED BY JP Approved For Release 1999/09/20 : CIA-RDP78-05867A000100170017-3

CIA PHOTO ACC... Approved For Release 1999/09/20 : CIA-RDP78-05867A000100170017-3

AREA (AMS NO.) 345 U COUNTRY INDIA PROVINCE DELHI DISTRICT DELHI

GEOGRAPHIC COORDINATES 28 40 N 77 05 E MAP REFERENCE NIS

TITLE

RED FORT. STUDENTS DRILLING.
SIKH OFFICER IN FOREGROUND.

25X1C

DATE OF PICTURE DEC. 1957 SOURCE OF PICTURE [REDACTED]

CLASSIFICATION CONFIDENTIAL

CAPTIONED BY Approved For Release 1999/09/20 : CIA-RDP78-05867A000100170017-3

CIA PHOTO ACCESS Approved For Release 1999/09/20 : CIA-RDP78-05867A000100170017-3

AREA NAME NO. 3454 COUNTRY INDIA PROVINCE DELHI STATE NEW DELHI

GEOGRAPHIC COORDINATES 28 38 N 77 12 E C FILE

TITLE GOVERNMENT HOUSE, FORMER RESIDENCE OF BRITISH VICEROYS.

25X1C

DATE OF PICTURE DEC. 1951

CLASSIFICATION CONFIDENTIAL

CAPTURED BY Approved For Release 1999/09/20 : CIA-RDP78-05867A000100170017-3

Approved For Release 1999/09/20 : CIA-RDP78-05867A000100170017-3

AREA (ANS NO.) **52 L** COUNTRY **INDOCHINA** PROVINCE **TONKING**

GEOGRAPHIC COORDINATES

TITLE

ROAD BETWEEN SON LA AND LAICHAN.

25X1C

DATE OF PICTURE **Nov. 1952**

CLASSIFICATION **CONFIDENTIAL**

CAPTIONED BY **Approved For Release 1999/09/20 : CIA-RDP78-05867A000100170017-3**

CIA PHOTO ACQUISITION NO. Approved For Release 1999/09/20 : CIA-RDP78-05867A000100170017-3 E-2057			
AREA NAME NO. 1	COUNTRY	PROVINCE	CITY
52 L	INDOCHINA	TONKING	NA SAN
GEOGRAPHIC COORDINATES		MAP REFERENCE	
COORDINATES NOT AVAILABLE		E 31 21 04 01 E MAP BRANCH	
TITLE			
FRENCH MILITARY POST 117 MILES WEST OF HANOI. AIR STRIP IN BACKGROUND.			
25X1C			
DATE OF PICTURE	SOURCE OF PICTURE		
SEPT. 1952	[REDACTED]		
CLASSIFICATION			
CONFIDENTIAL			
CAPTIONED BY Approved For Release 1999/09/20 : CIA-RDP78-05867A000100170017-3			
FORM NO. 40-53 SEP 1948			
CAPTION REPORT			


CIA PHOTO ACCESSION APPROVED FOR RELEASE 1999/09/20 : CIA-RDP78-05867A000100170017-3

AREA TAMS NO. 1 **611 J** COUNTRY **CHILE** PROVINCE **SANTIAGO** PLACE **SANTIAGO**

GEOGRAPHIC COORDINATES **33 24 S 70 45 W** MAP REFERENCE **C FILE**

TITLE
ELECTRONIC FACTORY, MANUFACTURING
BUREAU, ~~SLAYER~~ DE LIGHT

25X1C

DATE OF PICTURE 

CLASSIFICATION **RESTRICTED**

CAPTIONED BY **Approved For Release 1999/09/20 : CIA-RDP78-05867A000100170017-3**

Approved For Release 1999/09/20 : CIA-RDP78-05867A000100170017-3

AREA (AMS NO.) *421 J* COUNTRY *CHILE* PROVINCE *CONCEPCION* DISTRICT *CHIGUAYANTE*

GEOGRAPHIC COORDINATES *36 54 S 73 04 W* *TUNES GALL.*

TITLE

*COTTON AND RAYON MILL PRODUCING
DURA MAS TEXTILES. UNION BUILDING*

25X1C

DATE OF PICTURE

CLASSIFICATION **RESTRICTED**

CAPTIONED BY *89* Approved For Release 1999/09/20 : CIA-RDP78-05867A000100170017-3

Approved For Release 1999/09/20 : CIA-RDP78-05867A000100170017-3

AREA NAME NO. 421 J COUNTRY CHILE PROVINCE CONCEPCION CITY CHIGUAYANTE

GEOGRAPHIC COORDINATES 36 54 S 73 06 W MAP REFERENCE TIMES GAZ.

TITLE

COTTON AND RAYON MILL.

25X1C

DATE OF PICTURE

CLASSIFICATION RESTRICTED

CAPTIONED BY Approved For Release 1999/09/20 : CIA-RDP78-05867A000100170017-3

FORM NO. 60-53 SEP 1948 CAPTION REPORT

Approved For Release 1999/09/20 : CIA-RDP78-05867A000100170017-3

AREA TAMS NO. 421 J COUNTRY CHILE PROVINCE CONCEPCION CITY CHIGUAYANTE

GEOGRAPHIC COORDINATES 36 54 S 73 06 W TIMEZ AAR

TITLE
COTTON AND RAYON MILL PRODUCING
DURAMAS TEXTILES.

25X1C

DATE OF PICTURE
CLASSIFICATION RESTRICTED

CAPTIONED BY Approved For Release 1999/09/20 : CIA-RDP78-05867A000100170017-3

Approved For Release 1999/09/20 : CIA-RDP78-05867A000100170017-3

AREA NAME NO. 611 J COUNTRY CHILE PROVINCE SANTIAGO DISTRICT RENCA

GEOGRAPHIC COORDINATES 33 25 S 70 44 W AMS 1301 (S.L. 17)

TITLE
COTTON AND RAYON MILL.

25X1C

DATE OF PICTURE
CLASSIFICATION RESTRICTED

CAPTIONED BY Approved For Release 1999/09/20 : CIA-RDP78-05867A000100170017-3

Approved For Release 1999/09/20 : CIA-RDP78-05867A000100170017-3


AREA (AMS NO.) **611 J** COUNTRY **CHILE** PROVINCE **SANTIAGO** CITY **RENCA**

GEOGRAPHIC COORDINATES **33 25 S 70 44 W** MAP REFERENCE **AMS 1301 (S.I. 19)**

TITLE

COTTON AND RAYON MILL UNDER CONSTRUCTION.

25X1C

DATE OF PICTURE **1945** SOURCE 

CLASSIFICATION **RESTRICTED**

CAPTIONED BY **Approved For Release 1999/09/20 : CIA-RDP78-05867A000100170017-3**

CIA PHOTO ACCESSION APPROVED FOR RELEASE 1999/09/20 : CIA-RDP78-05867A000100170017-3

AREA (AMS NO.) 611 J COUNTRY CHILE PROVINCE SANITAGO REGION RENCA

GEOGRAPHIC COORDINATES 33 25 S 70 44 W MAP REFERENCE AMS 131 (S. 2. 19)

TITLE

COTTON AND RAYON MILL UNDER CONSTRUCTION.

WEAVING ROOM.

25X1C

DATE OF PICTURE 1948

CLASSIFICATION RESTRICTED

CAPTIONED BY APPROVED FOR RELEASE 1999/09/20 : CIA-RDP78-05867A000100170017-3

FORM NO. 60-53 SEP 1948 CAPTION REPORT

Approved For Release 1999/09/20 : CIA-RDP78-05867A000100170017-3

AREA (AMS NO.) 421 J COUNTRY CHILE PROVINCE CONCEPCION STATE TOME

GEOGRAPHIC COORDINATES 36 36 S 73 06 W MAP REFERENCE C FILE

TITLE

BEHAVISTA WOODEN MILL.

25X1C

DATE OF PICTURE [REDACTED] CLASSIFICATION RESTRICTED

CAPTIONED BY Approved For Release 1999/09/20 : CIA-RDP78-05867A000100170017-3

Approved For Release 1999/09/20 : CIA-RDP78-05867A000100170017-3

CIA PHOTO ACCESSION NO. *E-152*


AREA LAWS NO. *811 J* COUNTRY *CHILE* PROVINCE *VALPARAISO* CITY *VINA DEL MAR*

GEOGRAPHIC COORDINATES *33 00 S 71 33 W* MAP REFERENCE *C FILE*

TITLE

WOOL MILLS WINDING SECTION

25X1C

DATE OF PICTURE 

CLASSIFICATION *RESTRICTED*

CAPTIONED BY

Approved For Release 1999/09/20 : CIA-RDP78-05867A000100170017-3

Approved For Release 1999/09/20 : CIA-RDP78-05867A000100170017-3

AREA (ANS NO.) 811 J COUNTRY CHILE PROVINCE VALPARAISO PLACE VINA DEL MAR

GEOGRAPHIC COORDINATES 33 00 S 71 33 W MAP REFERENCE C FILE

TITLE
COIA OIL PLANT. HYDROGNATION PLANT,
COMPRESSOR AND ELECTRIFIER.

25X1C

DATE OF PICTURE [REDACTED]
CLASSIFICATION RESTRICTED

CAPTIONED BY Approved For Release 1999/09/20 : CIA-RDP78-05867A000100170017-3