

CIA PHOTO Approved For Release 2003/11/26 : CIA-RDP78-05867A000100120018-7			
64394	D-82	11 February 1952	
AREA NAME NO. 1 17N	COUNTRY USSR	PROVINCE LENINGRAD OBLAST N. EURO. RSFSR	STATE LENINGRAD
GEOGRAPHIC COORDINATES 59 55 N 30 15 E		DEAN c file	
TITLE STALIN METAL WORKS. HYDROTURBINE SHOP.			
25X1A			
DATE OF PICTURE 1951	[Redacted]		
CLASSIFICATION Conf.	[Redacted]		
CAPTIONED BY Approved For Release 2003/11/26 : CIA-RDP78-05867A000100120018-7			
FORM NO. 60-53 SEP 1948			
CAPTION REPORT			

Approved For Release 2003/11/26 : CIA-RDP78-05867A000100120018-7

e

CIA PHOTO ACCOUNT NO.	64395	PROJECT	D-82	DATE	11 February 1952
AREA (AMS NO.)	17N	COUNTRY	USSR	PROVINCE	LENINGRAD OBLAST
GEOGRAPHIC COORDINATES		N. EURO REGION		LENINGRAD	
59 55 N		30 15 E		PAN c file	
TITLE					
NEW HOUSES ON STACHKI AVENUE FOR WORKERS					
+ OFFICE EMPLOYEES OF THE KIROV WORKS.					
25X1A					
DATE OF PICTURE	1951				
CLASSIFICATION	Conf.				
CAPTURED BY	EPR	Approved For Release 2003/11/26 : CIA-RDP78-05867A000100120018-7			
FORM NO. SEP 1946 60-53	CAPTION REPORT				

CIA PHOTO ACCESSION NO. 84396				Approved For Release 2003/11/26 : CIA-RDP78-05867A000100120018-7	
AREA (AMS NOS) 17N		COUNTRY USSR		LOCATION LENINGRAD DOM. N. EUR. RSFSR	
GEOGRAPHIC COORDINATES 59 55N 30 15E		NAME LENINGRAD			
TITLE					
KIRDY PLANT factory KOMSOMOL YOUTH BRIGADE					
ASSEMBLING TRAILER TRACTORS.					
25X1A					
DATE OF PICTURE 1951					
CLASSIFICATION					
CAPTIONED BY Conf. EPR					
Approved For Release 2003/11/26 : CIA-RDP78-05867A000100120018-7					
FORM NO. 60-57 SEP 1948					
CAPTION REPORT					

CIA PHOTO ACCOUNT NO. 64351			Approved For Release 2003/11/26 : CIA-RDP78-05867A000100120018-7		
AREA NAME NO. 17N			COUNTRY USSR		DATE 11 February 1952
GEOGRAPHIC COORDINATES 59 55N 30 15 E			PROVINCE LENINGRAD OBLAST N. EURO. RSFSR		CITY LENINGRAD
TITLE "PROLETARSKAYA POBEDA" SHOE FACTORY					
FILE NO. 25X1A					
DATE OF PICTURE 1951			[Redacted]		
CLASSIFICATION Conf					
CAPTIONED BY EPR			Approved For Release 2003/11/26 : CIA-RDP78-05867A000100120018-7		
FORM NO. 60-53 SEP 1948					

Approved For Release 2003/11/26 : CIA-RDP78-05867A000100120018-7

CIA PHOTO ACCT NO.	64358	PROJECT	D-82	DATE	11 February 1952
AREA (AMS NO.)	29N	COUNTRY	USSR	PROVINCE	NOVOSIBIRSK OBLAST ASIATIC RESEAR
GEOGRAPHIC COORDINATES		CITY			
55 02N 82 53E		NOVOSIBIRSK			
TITLE					
NOVOSIBIRSK MEAT-CANNING KOMBINAT, AVDUMATK					
TIN CAN SHOP.					
25X1A					
DATE OF PICTURE	1951				
CLASSIFICATION					
CAPTIONED BY <i>Con</i> Approved For Release 2003/11/26 : CIA-RDP78-05867A000100120018-7					
<i>EPR</i>					

②

Approved For Release 2003/11/26 : CIA-RDP78-05867A000100120018-7

CIA PHOTO ACCOUNT NO. 64399	REF ID D-82	DATE 11 February 1952	
AREA (AMS NO.) 29N	COUNTRY USSR	REGION NOVOSIBIRSK OBLAST ASIATIC RSFSR	CITY NOVOSIBIRSK
GEOGRAPHIC COORDINATES 55 02 N 82 53 E		FILE C file	
TITLE UNLOADING GRAIN			
25X1A			
DATE OF PICTURE 1951			
CLASSIFICATION Conf.			
CAPTIONED BY EPR			
Approved For Release 2003/11/26 : CIA-RDP78-05867A000100120018-7			
FORM NO. 60-53 SEP 1948	CAPTION REPORT		

2

Conf.

25

CIA PHOTO NO. **64400** **D-82** **11 February 1952** e

AREA (AMS NO.) **29N** COUNTRY **USSR** PROVINCE **NOVOSIBIRSK** DISTRICT **NOVOSIBIRSK**
OBLAST ASIATIC RESER

GEOGRAPHIC COORDINATES **55 02 N 82 53 E** **C file**

TITLE

**HEAVY MACHINE TOOL AND HYDRAULIC
PRESS PLANT. ASSEMBLY SHOP. PREPARING TO
HOIST A PART OF A 7 METER TURNING + BORING
LATHE.**

25X1A

DATE OF PICTURE **1951**

CLASSIFICATION

CAPTIONED BY **Conf.** **EPR** **Approved For Release 2003/11/26 : CIA-RDP78-05867A000100120018-7**

CIA PHOTO ACCOUNT NO. **64401** Approved For Release 2003/11/26 : CIA-RDP78-05867A000100120018-7 *D-82* 15 February 1952 *e*

AREA (AMS NO.) **35MN** COUNTRY **USSR** PROVINCE **LATVIAN SSR** STATE **RIGA.**

GEOGRAPHIC COORDINATES **56 57N 24 09 E** *e file*

TITLE

**ELECTRICAL MACHINERY PLANT. WASHING
MACHINES.**

25X1A

DATE OF PICTURE **1951**

CLASSIFICATION *Conf*

CAPTIONED BY **Approved For Release 2003/11/26 : CIA-RDP78-05867A000100120018-7** *EPR*

Approved For Release 2003/11/26 : CIA-RDP78-05867A000100120018-7
84402 D-82 10 February 1952

CIA PHOTO REFERENCE

AREA (AMS NO.) *35A* COUNTRY *USSR* PROVINCE *LATVIAN SSR* CITY *RIGA*

GEOGRAPHIC COORDINATES
56 57N 24 09 E *C file*

TITLE

~~RIVER SECTION~~ *Next But*
NEW RIVER STATIONS.

25X1A

DATE OF PICTURE *1952*

CLASSIFICATION *Conf.*

CAPTIONED BY *EAR* Approved For Release 2003/11/26 : CIA-RDP78-05867A000100120018-7

Approved For Release 2003/11/26 : CIA-RDP78-05867A000100120018-7

e

CIA PHOTO AREA NO. **64403** *an* **D-82** **11 February 1952**

AREA NAME NO. **35A** COUNTRY **USSR** PROVINCE **LATVIANSSR** PLACE **RIGA**

GEOGRAPHIC COORDINATES **56 57N 24 09E** MAP REFERENCE **@ file**

TITLE

NEW SECONDARY SCHOOL BUILDING IN THE MOADTOV DISTRICT.

25X1A

DATE OF PICTURE **1951**

CLASSIFICATION **Conf.**

CAPTIONED BY **Approved For Release 2003/11/26 : CIA-RDP78-05867A000100120018-7**

2

CIA PHOTO ACCT 64404		D-82		11 February 1952	
AREA NAME NO.	COUNTRY	LENINGRAD DISTRICT N. EUR. RESER. LENINGRAD			
17N	USSR	LENN @ file			
GEOGRAPHIC COORDINATES		LENN @ file			
59 55 N		30 15 E			
TITLE					
STALIN METAL WORKS. HYDROTURBINE SHOP.					
25X1A					
DATE OF PICTURE		1951			
CLASSIFICATION					
Conf.					
CAPTIONED BY		Approved For Release 2003/11/26 : CIA-RDP78-05867A000100120018-7			
EPR		PICKU			
FORM NO. 60-53 SEP 1948					

Approved For Release 2003/11/26 : CIA-RDP78-05867A000100120018-7

CIA PHOTO ACCESSION NO. 64405		D-82		11 February 1952	
AREA (AMS NO.) 17N	COUNTRY USSR	CITY LENINGRAD OBLAST N. ENDR. R. SEER	PLACE LENINGRAD		
GEOGRAPHIC COORDINATES 59 55N 30 15E		REF. FILE			
TITLE KRAMNY VYBORZHETZ PLANT.					
25X1A					
DATE OF PICTURE 1951					
CLASSIFICATION Conf.					
CAPTIONED BY EPR		Approved For Release 2003/11/26 : CIA-RDP78-05867A000100120018-7 DSS			
FORM NO. 60-53 SEP 1948	CAPTION REPORT				

Approved For Release 2003/11/26 : CIA-RDP78-05867A000100120018-7

CIA PHOTO ACCOUNT NO. 64406 D-82 11 February 1952

AREA (AMS NO.) 17N COUNTRY USSR REGION LENINGRAD OBLAST N. EUR. RSFSR CITY LENINGRAD

GEOGRAPHIC COORDINATES 59 55N 30 15E MAP REF. BEAN. c file

TITLE

APARTMENT HOUSE. Postwar construction.


25X1A

DATE OF PICTURE 1951

CLASSIFICATION Conf. EPR CAPTIONED BY Approved For Release 2003/11/26 : CIA-RDP78-05867A000100120018-7

Approved For Release 2003/11/26 : CIA-RDP78-05867A000100120018-7

CIA PHOTO ACCESSION NO. 64407		D-82		15 February 1952	
AREA NAME NO. 28N	COUNTRY USSR	CITY STALINGRAD DEPT S. EUR. R&FSR		STALINGRAD	
GEOGRAPHIC COORDINATES 48 45N 44 25E		C file			
TITLE TRACTOR PLANT					
DATE OF PICTURE 1951		25X1A			
CLASSIFICATION					
CAPTIONED BY <i>EAR</i> Approved For Release 2003/11/26 : CIA-RDP78-05867A000100120018-7					
FORM NO. 60-53		CAPTION REPORT			

CIA PHOTO ACCE Approved For Release 2003/11/26 : CIA-RDP78-05867A000100120018-7 C			
64408	D-82	12 February 1952	
AREA (AMS NO.) 28N	COUNTRY USSR	POINT STALINGRAD OBLAST S. EXP. RZFSR	CITY STALINGRAD
GEOGRAPHIC COORDINATES 48 45 N 44 25 E		REFERENCE C file	
TITLE PEACE STREET. MAY FIRST PARADE. "TRUDOVYE RESERVY" (LABOUR RESERVES) SPORT SOCIETY MARCHING.			
25X1A			
DATE OF PICTURE May 1951			
CLASSIFICATION Conf			
CAPTIONED BY Approved For Release 2003/11/26 : CIA-RDP78-05867A000100120018-7 RZR			
FORM NO. 60-53 SEP 1948			

Approved For Release 2003/11/26 : CIA-RDP78-05867A000100120018-7

CIA PHOTO ACCESSION NUMBER 64409 *D-82* 12 February 1952 *C*

AREA NAME NO. 28N COUNTRY USSR REGION STAUNGRAD OBLAST S. EUROPEAN STALINGRAD

GEOGRAPHIC COORDINATES 48 45N 44 25E *C file*

TITLE "300-40" SUCTION DREDGE TO BE USED


FOR THE KULBYSHEV HYDROELECTRIC STATION.


25X1A

DATE OF PICTURE 1951

CLASSIFICATION *Conf.*
CAPTIONED BY *EPR* Approved For Release 2003/11/26 : CIA-RDP78-05867A000100120018-7

CIA PHOTO AC Approved For Release 2003/11/26 : CIA-RDP78-05867A000100120018-7 84410 D-82 17 February 1952			
AREA NAME NO. 1 28N	COUNTRY USSR	CITY STALINGRAD OBLAST S. EURO. USSR	CITY STALINGRAD
GEOGRAPHIC COORDINATES 48 45N 44 25E		MAP REF. PAN C file	
TITLE SETTLEMENT FOR WORKERS + EMPLOYEES AT STALINGRAD TRACTOR PLANT.			
25X1A			
DATE OF PICTURE 1951			
CLASSIFICATION Conf.			
CAPTIONED BY Approved For Release 2003/11/26 : CIA-RDP78-05867A000100120018-7 EDIC 253			
FORM NO. SEP 1948 60-53	CAPTION REPORT		

CIA PHOTO ACCESS Approved For Release 2003/11/26 : CIA-RDP78-05867A000100120018-7 ①			
AREA (AMS NO.) 64411 28N	COUNTRY D-82 USSR	LOCALITY STALINGRAD OBLAST S. RUSSIA, RSFSR	CITY FEBRUARY 1952 STALINGRAD.
GEOGRAPHIC COORDINATES 48 45 N 44 25 E		NAME OF PHOTO (file)	
TITLE PAVSHICH BORTSOV (FALLEN FIGHTERS) SQUARE			
25X1A			
DATE OF PICTURE 1951			
CLASSIFICATION Conf.			
CAPTIONED BY Approved For Release 2003/11/26 : CIA-RDP78-05867A000100120018-7 EPR			
FORM NO. SEP 1948 60-53			
CAPTION REPORT			

CIA PHOTO ACCOUNT NO. 64412				Approved For Release 2003/11/26 : CIA-RDP78-05867A000100120018-7	
AREA NAME NO. 29N		COUNTRY USSR		DATE 11 February 1952	
GEOGRAPHICAL COORDINATES 55 02N 82 53 E		REGION NOVOSIBIRSK OBLAST		CITY NOVOSIBIRSK	
TITLE		C file			
NEW APARTMENT HOUSE ON KRABNY PROSPECT.					
25X1A					
DATE OF PICTURE 1951					
CLASSIFICATION Conf.					
CAPTIONED BY EPR		Approved For Release 2003/11/26 : CIA-RDP78-05867A000100120018-7			
FORM NO. 60-53 SEP 1948		CAPTION REPORT			

CIA PHOTO ACCESSION NO. 64413		D-82		17 February 1951	
AREA (AMS NO.) 29N	COUNTRY USSR	PROVINCE NOVOSIBIRSK ASIA TIC RSFSR	NOVOSIBIRSK		
GEOGRAPHIC COORDINATES 55 02N 82 53E		e file			
TITLE INSTITUTE FOR WATER TRANSPORT ENGINEERS					
DATE OF PICTURE 1951		25X1A			
CLASSIFICATION					
CAPTIONED BY <i>Conf</i> Approved For Release 2003/11/26 : CIA-RDP78-05867A000100120018-7 <i>EPR</i>					
FORM NO. 40-53 SEP 1948		CAPTION REPORT			

Approved For Release 2003/11/26 : CIA-RDP78-05867A000100120018-7

CIA PHOTO ACCESSION NO. 64414		TOP SECRET D-82	DATE 15 February 1952
AREA NAME NO. 1 N	COUNTRY USSR	PROJECT	SCALE
GEOGRAPHIC COORDINATES		REFERENCE	
TITLE COAL MINING. LOADING MACHINES.			
DATE OF PICTURE 1951		25X1A	
CLASSIFICATION		EPR	
CAPTIONED BY		EPR	
FORM NO. 60-53		CATION REPORT	

Approved For Release 2003/11/26 : CIA-RDP78-05867A000100120018-7

Approved For Release 2003/11/26 : CIA-RDP78-05867A000100120018-7

CIA PHOTO ACCESSION NO. 64415		D-82		February 1952	
AREA NAME NO.	COUNTRY	STATE	CITY	KRA SNODAR	
29N	USSR	KRASNOYARSK	KRAT		
GEOGRAPHIC COORDINATES		45 02 N		89 00 E	NIS
TITLE					
NEW WORKER'S SETTLEMENT.					
25X1A					
DATE OF PICTURE	1951				
CLASSIFICATION	Conf.				
CAPTURED BY	EPR	Approved For Release 2003/11/26 : CIA-RDP78-05867A000100120018-7			
FORM NO. 60-53 SEP 1948	CAPTION REPORT				

Approved For Release 2003/11/26 : CIA-RDP78-05867A000100120018-7


C
ASL ✓

CIA PHOTO ACCESSION NO. 64416		D-82 S. EUROPEAN USSR	
AREA (AMS NO.) 28N	COUNTRY USSR	ROSTOV OBLAST	TAGANROG
GEOGRAPHIC COORDINATES 47 14 N		38 57 E	NIS
TITLE "KRASNY KOTELSHCHIK" PLANT. WELDING APPARATUS SHOP.			
DATE OF PICTURE ASL		25X1A	
CLASSIFICATION		[Redacted]	
CAPTIONED BY EPR		Approved For Release 2003/11/26 : CIA-RDP78-05867A000100120018-7	
FORM NO. 60-53 SEP 1948		CAPTION REPORT	

Approved For Release 2003/11/26 : CIA-RDP78-05867A000100120018-7

CIA PHOTO ACCESSION NO. 64417		LOT NO. D-82	15 February 1952
AREA NAME NO. 1 N	COUNTRY USSR	FOOTAGE	
GEOGRAPHIC COORDINATES		MAP REFERENCE	
TITLE			
COAL MINING. MINE VENTILATORS IN PRODUCTION.			
25X1A			
DATE OF PICTURE	1951		
CLASSIFICATION			
Approved For Release 2003/11/26 : CIA-RDP78-05867A000100120018-7			
CAPTIONED BY	EPK	75	
FORM NO.	CAPTION REPORT		

Approved For Release 2003/11/26 : CIA-RDP78-05867A000100120018-7 ⁶

CIA PHOTO ACCESSION NO. 64418		LOT NO. D-82		DATE 15 February 1952	
AREA (AMS NO.) N	COUNTRY USSR				
GEOGRAPHIC COORDINATES		MAP REFERENCE			
TITLE					
COAL MINING. COAL CONCENTRATION MACHINES READY FOR SHIPMENT.					
				25X1A	
DATE OF PICTURE 1951					
CLASSIFICATION					
CAPTIONED BY	Approved For Release 2003/11/26 : CIA-RDP78-05867A000100120018-7				
	EPR ²⁵				
FORM NO. 10-53	CAPTION REPORT				

Approved For Release 2003/11/26 : CIA-RDP78-05867A000100120018-7

CIA (PHOTO) ACCESSION NO. 64419		LOT NO. D82	DATE 15 February 1952
AREA (AMS NO.) N	COUNTRY USSR		
GEOGRAPHIC COORDINATES		MATERIAL	
TITLE			
COAL MINING. NEW-TYPE COAL-CUTTING MACHINES IN PRODUCTION.			
			25X1A
DATE OF PICTURE 1951	[Redacted]		
CLASSIFICATION			
Approved For Release 2003/11/26 : CIA-RDP78-05867A000100120018-7			
CAPTIONED BY EPR	D515		
FORM NO. 50-53	CAPTION REPORT		

Approved For Release 2003/11/26 : CIA-RDP78-05867A000100120018-7 1952

CIA PHOTO ACCESSION NO. 64420		LOT NO. D-82	DATE 15 February 1952
AREA (AMS NO.) N	COUNTRY USSR		
GEOGRAPHIC COORDINATES			
TITLE			
COAL MINING. PIT ELECTRIC TRAIN ASSEMBLY			
SHOP.			
25X1A			
DATE OF PICTURE 1951			
CLASSIFICATION			
CAPTURED BY	Approved For Release 2003/11/26 : CIA-RDP78-05867A000100120018-7		
	EPR		
FORM NO. 60-53	CAPTION REPORT		


Approved For Release 2003/11/26 : CIA-RDP78-05867A000100120018-7, 1952

CIA PHOTO ACCESSION NO. 64421		LOT NO. D-82	15 February 1952
AREA (AMS NO.) N	COUNTRY USSR	PROJECT	FILE
GEOGRAPHIC COORDINATES		MARKS	
TITLE COAL MINING. COAL TRANSPORTERS.			
25X1A			
DATE OF PICTURE 1951	[Redacted]		
CLASSIFICATION	Approved For Release 2003/11/26 : CIA-RDP78-05867A000100120018-7		
CAPTIONED BY EPR	650		
FORM NO. 60-53	CAPTION REPORT		

Approved For Release 2003/11/26 : CIA-RDP78-05867A000100120018-7 ^e

CIA PHOTO ACCESSION NO.	64422	LOT NO.	D-82	DATE	15 February 1951
AREA (AMS NO.)	N	COUNTRY	USSR	PROJECT	
GEOGRAPHIC COORDINATES		DATE OF PICTURE			
TITLE					
COAL MINING. COAL LOADING MACHINE.					
25X1A					
DATE OF PICTURE		1951			
CLASSIFICATION					
APPROVED FOR RELEASE 2003/11/26 : CIA-RDP78-05867A000100120018-7					
CAPTIONED BY		APR			
FORM NO. 10-53					
CAPTION REPORT					

Approved For Release 2003/11/26 : CIA-RDP78-05867A000100120018-7

CIA PHOTO ACCESSION NO.	64423	LOT NO.	D-82	IS 280020918-951
AREA NAME NO.	N	COUNTRY	USSR	
GEOGRAPHIC COORDINATES				
TITLE				
COAL MINING. HOIST AT THE STALIN PIT.				
25X1A				
DATE OF PICTURE	1951			
CLASSIFICATION				
Approved For Release 2003/11/26 : CIA-RDP78-05867A000100120018-7				
CAPTIONED BY	EPR			

CAPTION REPORT

Approved For Release 2003/11/26 : CIA-RDP78-05867A000100120018-7 15 February 1952

CIA PHOTO ACCESSION NO. 64424	LOT NO. D-82	15 February 1952	
AREA NAME NO. 17N	COUNTRY USSR	PROVINCE LENINGRAD OBLAST	CITY LENINGRAD
GEOGRAPHIC COORDINATES 59 55N 30 15E		c file	
TITLE 100,000-KW TURBINE MANUFACTURED AT ELECTROSILA PLANT.			
25X1A			
DATE OF PICTURE 1951	[Redacted]		
CLASSIFICATION	[Redacted]		
CAPTIONED BY [Signature]	Approved For Release 2003/11/26 : CIA-RDP78-05867A000100120018-7		
FORM NO. 60-53	CAPTION REPORT		

Approved For Release 2003/11/26 : CIA-RDP78-05867A000100120018172

CIA PHOTO ACCESSION NUMBER 64425		LOT NO. D-82		DATE 13 February 1951	
AREA TAMS NO. N	COUNTRY USSR	GEOGRAPHIC COORDINATES		TITLE	
COAL MINING. COAL-CUTTING MACHINE.					
25X1A					
DATE OF PICTURE 1951		[REDACTED]			
CLASSIFICATION					
CAPTIONED BY EPC		Approved For Release 2003/11/26 : CIA-RDP78-05867A000100120018-7			
FORM NO. 10-53					

CAPTION REPORT

Approved For Release 2003/11/26 : CIA-RDP78-05867A000100120018-7

C

CIA PHOTO ACCESSION NO. 64426		LOT NO. D-82		DATE 15 February 1952	
AREA (AMS NO.) N	COUNTRY USSR	GEOGRAPHIC COORDINATES		TITLE	
COAL MINING. COAL PLANE.					
25X1A					
DATE OF PICTURE 1951		[Redacted]			

Approved For Release 2003/11/26 : CIA-RDP78-05867A000100120018-7

Cal
EPR

CAPTION REPORT

Approved For Release 2003/11/26 : CIA-RDP78-05867A000100120018-7

25X6

Approved For Release 2003/11/26 : CIA-RDP78-05867A000100120018-7

Approved For Release 2003/11/26 : CIA-RDP78-05867A000100120018-7 1952

CIA PHOTO ACCESSION NO. 1	64428	LOT NO.	D-43A	DATE	20 February 1952		
AREA (AMS NO.)	546M	COUNTRY	FRANCE	REGION	SEINE	CITY	PARIS
GEOGRAPHIC COORDINATES		48 52N 02 20N		NIS			
TITLE							
NEW RAILWAY CARS MADE OF A LIGHT ALLOY. ABLE TO CARRY AN INCREASE OF 10 TONS OVER LOAD POSSIBLE WITH STEEL CONSTRUCTION.							
25X1A							
DATE OF PICTURE	1951						
CLASSIFICATION	Approved For Release 2003/11/26 : CIA-RDP78-05867A000100120018-7						
CAPTIONED BY	EPR	JRM					
CAPTION REPORT							

Approved For Release 2003/11/26 : CIA-RDP78-05867A000100120018-7

Next 1 Page(s) In Document Exempt

25X6

Approved For Release 2003/11/26 : CIA-RDP78-05867A000100120018-7

Approved For Release 2003/11/26 : CIA-RDP78-05867A000100120018-7

CIA PHOTO ACCESSION NO. 64431		LOT NO. D-43A	20 February 1952
AREA NAME NO. 1 27N	COUNTRY USSR	CITY MOSCOW OBLAST M. EUR. RSRSR	STATE Moscow
GEOGRAPHIC COORDINATES 55 45N 37 35E		c file	
TITLE			
STREET SCENES.			
25X1A			
DATE OF PICTURE Dec. 1951	[Redacted]		
CLASSIFICATION			
Approved For Release 2003/11/26 : CIA-RDP78-05867A000100120018-7			
CAPTIONED BY EPR		[Redacted]	
FORM NO. [Redacted]			
CAPTION REPORT			

Approved For Release 2003/11/26 : CIA-RDP78-05867A000100120018-7

CIA (PHOTO ACCESSION NO.) 64432		COUNTRY BRAZIL		PROVINCE SAO PAULO	PLACE AMERICANA
AREA (AMS NO.) 833H	GEOGRAPHIC COORDINATES 22 44S 47 19W			MAP REFERENCE C file	
TITLE "AMERICANA" HYDROELECTRIC STATION & DAM ON THE PIRACICABA RIVER. 20,000 KILOWATT STATION OF THE AMERICAN + FOREIGN POWER COMPANY, INC.					
25X1A					
DATE OF PICTURE 1952					
CLASSIFICATION R					
CAPTIONED BY EPR				VERIFIED BY SB	
Approved For Release 2003/11/26 : CIA-RDP78-05867A000100120018-7					
FORM NO. 60-53 SEP 1948					
CAPTION REPORT					

Approved For Release 2003/11/26 : CIA-RDP78-05867A000100120018-2

CIA PHOTO ACCESSION NO. 1	64433	LOT NO.	D-43A	20 February 1952
AREA (AMS NO. 1)	IRE	COUNTRY	CUBA	
GEOGRAPHIC COORDINATES	Not located			
TITLE	HOUSING PROJECT BEING BUILT UNDER PRESIDENT SOCARRAS ADMINISTRATION.			
	25X1A			
DATE OF PICTURE	1952	SO	[Redacted]	
CLASSIFICATION	Approved For Release 2003/11/26 : CIA-RDP78-05867A000100120018-7			
CAPTIONED BY	EPR		Dob	
FORM NO.	C			

CAPTION REPORT

Approved For Release 2003/11/26 : CIA-RDP78-05867A000100420018-7

CIA (PHOTO ACCESSION NO.)		LOT NO.		REF ID	
64434		D-43A		25 X 1A	
AREA (AMS NO.)	COUNTRY	PROVINCE	PLACE		
12E	CUBA				
GEOGRAPHIC COORDINATES		MAP REFERENCE			
NOT LOCATED					
TITLE					
SANTA CLARA DAM					
25X1A					
DATE OF PICTURE	SOU				
1952					
CLASSIFICATION	APPROVED FOR RELEASE 2003/11/26 : CIA-RDP78-05867A000100420018-7		VERIFIED BY		
R			EPR		
CAPTIONED BY	CAPTION REPORT				
EPR					

C

Approved For Release 2003/11/26 : CIA-RDP78-05867A000100120018-7

CIA PHOTO NUMBER	64435	DATE	25 FEB 52
AREA (AMS NO.)	59 N	COUNTRY	USSR ASIATIC RSFSR
GEOGRAPHIC COORDINATES	43 08 N	PROVINCE	PRIMORSK KRAY
	13 54 E	PLACE	VLADIVOSTOK
TITLE	New HOUSING PROJECT NEAR MENSHIK POINT.		
		MAP REFERENCE	COORD FILE
			30.
DATE OF PICTURE	include date 1947-48	SOURCE	25X1A
			25X1
CLASSIFICATION	CONFIDENTIAL		
CAPTIONED	Approved For Release 2003/11/26 : CIA-RDP78-05867A000100120018-7	VERIFIED BY	
FORM NO. 60-53 SEP 1948			CAPTION REPORT

Approved For Release 2003/11/26 : CIA-RDP78-05867A000100120018-7

CIA PHOTO ACCESSION NO. E4436		DATE 1948 FEB 52	
AREA (AMS NO.)	COUNTRY	PROVINCE	PLACE
59N	USSR ASIATIC RSFSR	PRIMORSK KRAY	VEADIVOSTOK
GEOGRAPHIC COORDINATES		MAP REFERENCE	
43 08 N 13 54 E		COORD FILE	
TITLE COASTAL TRADE HARBOR of AMUR BAY. VIEW FROM BACK YARD of AMERICAN CONSULATE.			
38.			
DATE OF PICTURE		SOURCE	
1947-48		25X1A	
CLASSIFICATION		VERIFIED BY	
25X1		55	
CAPTIONED		Approved For Release 2003/11/26 : CIA-RDP78-05867A000100120018-7	
FORM NO. 60-53			
CAPTION REPORT			

Approved For Release 2003/11/26 : CIA-RDP78-05867A000100120018-7

CIA PHOTO ACCESSION NO.	64437	LOT NO.	D-331	DATE	Feb 57
AREA (AMS NO.)	59N USSR	COUNTRY	ASIANIC RSFSR	PROVINCE	PRIMORSK KRAY
GEOGRAPHIC COORDINATES	43 08 N 13 54 E		MAP REFERENCE	VLADIVOSTOK	
TITLE	BERTHS 27, 28, and 29 of commercial port.				
from 500 yds off-shore Customs house return of small soviet ice breaker DAVIDOV.					
DATE OF PICTURE	1947-48	SOURCE OF	25X1A		
CLASSIFICATION	CONFIDENTIAL		25X1		
CAPTIONED BY	97B		APPROVED FOR RELEASE 2003/11/26 : CIA-RDP78-05867A000100120018-7		

CAPTION REPORT

Approved For Release 2003/11/26 : CIA-RDP78-05867A000100120018-7

CIA (PHOTO ACCESSION NO.)	64438	DATE	12 FEB 52
AREA (AMS NO.)		PROVINCE	VLADIVOSTOK
COUNTRY	USSR ASIANIC RSFSR	MAP REFERENCE	COORD. FILE
GEOGRAPHIC COORDINATES	43 08 N 13 54 E		
TITLE	Navy Yard.		
Taken from point vicinity of OBYASNENIYA RIVER.			
DATE OF PICTURE		SOURCE	
1947-48		[Redacted]	
(OK) 25X1			
CLASSIFICATION	VERIFIED BY		
[Redacted]	Approved For Release 2003/11/26 : CIA-RDP78-05867A000100120018-7		
FORM NO. 60-53 SEP 1948	CAPTION REPORT		

52 C

53

Carl
[Signature]

Approved For Release 2003/11/26 : CIA-RDP78-05867A000100120018-7 52

C

CIA PHOTO ACCESSION NO. 1 64439		LOT NO. D-325	DATE
AREA TAMS NO. 1 2319 M	COUNTRY ITALY	PROVINCE PIEMONTE	PLACE TORINO
GEOGRAPHIC COORDINATES 45 03 N 07 40 E		MAP REFERENCE CARD FILE	
TITLE TORINO POLYTECHNIC INSTITUTE. DEMONSTRATION OF ANALOGUE COMPUTER.			
		25X1A	
		[Redacted]	
DATE OF PICTURE 1951		[Redacted]	
25X1		[Redacted]	
CLASSIFICATION	APPROVED FOR RELEASE 2003/11/26 : CIA-RDP78-05867A000100120018-7		VERIFIED BY
CAPTIONED	[Redacted]		987
CAPTION REPORT			

Approved For Release 2003/11/26 : CIA-RDP78-05867A000100120018-7

CIA (PHOTO ACCESSION NO.)	64440	STATE	D-325	FILE NO.	187 52
AREA (AMS NO.)	2319 M	COUNTRY	ITALY	PROVINCE	PIEMONTE
GEOGRAPHIC COORDINATES	45 03 N		07 40 E	MAP REFERENCE	COORD. FILE
TITLE	TORINO POLYTECHNIC INSTITUTE. ANALOGUE COMPUTER				
EQUIPMENT.	25X1A				
ANALOGUE COMPUTATION CONFERENCE. 					
DATE OF PICTURE	1951				
CLASSIFICATION	25X1				
CAPTIONED BY	Approved For Release 2003/11/26 : CIA-RDP78-05867A000100120018-7				
FORM NO.	60-53				

CAPTION REPORT

Approved For Release 2003/11/26 : CIA-RDP78-05867A000100120018-7

CIA (PHOTO ACCESSION NO.)	64441	REF ID	D-329	DATE	25 FEB 52
AREA (AMS NO.)	314 M	COUNTRY	GERMANY	PROVINCE	MECKLENBERG-VORPOMMERN
					PLACE
					WOLGAST
GEOGRAPHIC COORDINATES	54 03 N 13 46 E		MAP REFERENCE		
			COORD. FILE		
TITLE	JEPOLIZEI BASE AT PEENEWERDE SHIPYARD. SK and R-BOATS ALONG QUAY. FORMER CEMENT FACTORY, LEFT BACKGROUND.				
DATE OF PICTURE	1951	25X1A			
CLASSIFICATION	SECRET				
CAPTIONED	Approved For Release 2003/11/26 : CIA-RDP78-05867A000100120018-7		VERIFIED BY		
FORM NO. 60-53	SEP 1948		CAPTION REPORT		

CIA (PHOTO ACCESSION NO.) 64442		LOT NO. D-328	DATE 25 FEB 52
AREA (AMS NO.) 314 M	COUNTRY GERMANY	PROVINCE RUCKENBERG-VORPOMMERN	MAP REFERENCE CARD. FILE
GEOGRAPHIC COORDINATES 54 03 N 13 46 E			
TITLE SPECIALIZED BASE AT REENWERF SHIPYARD.			
25X1A			
[REDACTED]			
DATE OF PICTURE 1951			
25X1			
CLASSIFICATION SECRET		VERIFIED BY [REDACTED]	
Approved For Release 2003/11/26 : CIA-RDP78-05867A000100120018-7			
CAPTION REPORT			

Approved For Release 2003/11/26 : CIA-RDP78-05867A000100120018-7

CIA (PHONE) ACCESSION NO. 64443	STATE D-329	PLACE 79 28 7.52
AREA LAWS NO. 1 314 M	COUNTRY GERMANY	PROVINCE MECKLENBERG-VORPOMMERN
GEOGRAPHIC COORDINATES 54 03 N 13 46 E	MAP REFERENCE COORD. FILE	PLACE WOLGAST
TITLE WOLGAST SK-BOATS OF SEEPOLIZEI AT WOLGAST POWER STATION.		
DATE OF PICTURE 1951	SK = SEE KUTTER	SOURCE 25X1A
CLASSIFICATION SECRET		VERIFIED BY
FORM NO. 60-53 SEP 1948		CAPTIONED Approved For Release 2003/11/26 : CIA-RDP78-05867A000100120018-7
CAPTION REPORT		

Approved For Release 2003/11/26 : CIA-RDP78-05867A000100120018-7

CIA (PHOTO ACCESSION NO.) 64444 D-329 25 FEB 52

AREA (AMS NO.) 314 M COUNTRY GERMANY PROVINCE MECKLENBERG-VORPOMMERN PLACE WOLGAST

GEOGRAPHIC COORDINATES 54 03 N 13 46 E MAP REFERENCE Coord. File

TITLE SEEPOLIZEI BASE AT PEENEWERDE SHIPYARD. SK and R-BOATS ALONG QUAY.

2

25X1A

DATE OF PICTURE 1951 SOURCE [Redacted]

25X1

CLASSIFICATION SECRET [Redacted]

CAPTIONED BY [Redacted] Approved For Release 2003/11/26 : CIA-RDP78-05867A000100120018-7

FORM NO. 60-53 SEP 1948

CAPTION REPORT

Approved For Release 2003/11/26 : CIA-RDP78-05867A000400120018-7 February '52

CIA (PHOTO ACCESSION NO.)		D-322		DATE	
AREA (AMS NO.)	COUNTRY	PROVINCE	PLACE		
4U	CEYLON		COLOMBO		
GEOGRAPHIC COORDINATES		MAP REFERENCE			
06 56N 79 56E		C File			
TITLE					
25X1A					
DATE OF PICTURE		[REDACTED]			
1946					
CLASSIFICATION		VERIFIED BY			
Approved For Release 2003/11/26 : CIA-RDP78-05867A000400120018-7					
CAPTIONED BY					
Rest Hfb					
CAPTION REPORT					

CIA (PHOTO) ACCESSION NO. 64446	LOT NO.	DATE
Approved For Release 2003/11/26 : CIA-RDP78-05867A000100120018-7		
AREA (AMS NO.) 4u	COUNTRY CEYLON	PROVINCE
GEOGRAPHIC COORDINATES 06 56N 79 56E		PLACE COLOMBO
TITLE C. file		MAP REFERENCE
C. file		
25X1A		
DATE OF PICTURE 180	SOURCE OF PICTURE CIA LIBRARY	
CLASSIFICATION R		
CAPTIONED BY OPR	VERIFIED BY	
Approved For Release 2003/11/26 : CIA-RDP78-05867A000100120018-7		
FORM NO. 60-53 SEP 1948	CAPTION REPORT	

Approved For Release 2003/11/26 : CIA-RDP78-05867A000100120018-7

AREA (AMS NO.)	64447	LOT NO.	
COUNTRY	CEYLON	PROVINCE	
GEOGRAPHIC COORDINATES	06 56 N 79 56 E	MAP REFERENCE	C file
TITLE		PLACE	COLONBO
DATE OF PICTURE	1950	SOURCE OF PICTURE	CIA LIBRARY
CLASSIFICATION	R		
CAPTIONED BY	EPR		
FORM NO. SEP 1948	60-53	VERIFIED BY	DSB

25X1A

Approved For Release 2003/11/26 : CIA-RDP78-05867A000100120018-7

CAPTION REPORT

CIA (PHOTO ACCESSION NO.)		Approved For Release 2003/11/26 : CIA-RDP78-05867A000100120018-7	
64448	(2135)	670010042001872	
AREA (AMS NO.)	COUNTRY	PROVINCE	PLACE
4k	CEYLON		COLOMBO
GEOGRAPHIC COORDINATES		MAP REFERENCE	
06 56N 79 56E		c file	
TITLE			
INTERIOR OF KELANIYA TEMPLE.			25X1
DATE OF PICTURE		SOURCE OF PICTURE	
1950		CIA LIBRARY.	
CLASSIFICATION		25X1A	
CAPTIONED BY		VE	
Approved For Release 2003/11/26 : CIA-RDP78-05867A000100120018-7			
FORM NO. 60-53 SEP 1948		CAPTION REPORT	

CIA (PHOTO ACCESSION NO.)		LOT NO.	
44		CEYLON	
AREA (AMS NO.)		PROVINCE	
GEOGRAPHIC COORDINATES		PLACE	
07 18N 80 40E		KANDY	
TITLE		MAP REFERENCE	
		c file	
DATE OF PICTURE		SOURCE OF PICTURE	
1950		CIA LIBRARY	
CLASSIFICATION			
R			
CAPTIONED BY		VERIFIED BY	
EPR			
FORM NO. 60-53		Approved For Release 2003/11/26 : CIA-RDP78-05867A000100120018-7	
CAPTION REPORT			

Approved For Release 2003/11/26 : CIA-RDP78-05867A000100120018-7

21 February 1952

25X1A

Approved For Release 2003/11/26 : CIA-RDP78-05867A000100120018-7

CIA (PHOTO ACCESSION NO.)		LOT NO.	
6444		C-2/36	
AREA (AMS NO.)	COUNTRY	PROVINCE	PLACE
44	CEYLON		21 February 1952
GEOGRAPHIC COORDINATES		MAP REFERENCE	
08 33N		WAC #796	
TITLE			
81 11 E			
HARBOR			
25X1A			
DATE OF PICTURE	SOURCE OF PICTURE		
1950	CIA LIBRARY		
CLASSIFICATION			
R			
CAPTIONED BY			
EPR			
FORM NO. SEP 1948 60-53		Approved For Release 2003/11/26 : CIA-RDP78-05867A000100120018-7	
CAPTION REPORT			

CIA PHOTO ASSIGNMENT NO. 84451		LDF NO.		Approved For Release 2003/11/26 : CIA-RDP78-05867A000100120018-7	
AREA (AMS NO.) 46	COUNTRY CEYLON	PROVINCE	DATE 21 February 1952		
GEOGRAPHIC COORDINATES 6 59N 81 05E		MAP REFERENCE	PLACE BADULLA		
TITLE TEA FACTORY.		TUNAY SAZ.			
		25X1A			
DATE OF PICTURE 1950	SOURCE OF PICTURE CIA LIBRARY				
CLASSIFICATION					
CAPTIONED BY R					
FORM NO. 60-53	Approved For Release 2003/11/26	VERIFIED BY EAR	CIA-RDP78-05867A000100120018-7		

CAPTION REPORT

CIA (PHOTO ACCESSION NO.)		LOT NO.	
64450		DLBDA	
Approved For Release 2003/11/26 : CIA-RDP78-05867A000100120018-7			
AREA (AMS NO.)	COUNTRY	PROVINCE	DATE
733J	Peru	LIMA	21 February 1952
GEOGRAPHIC COORDINATES		PLACE	
12 03S 77 03W		LIMA	
TITLE		MAP REFERENCE	
LIMATAMBO Airport		c file	
25X1A			
DATE OF PICTURE	[Redacted]		
1952			
CLASSIFICATION	R		
CAPTIONED BY	EPR		
FORM NO. 60-53 SEP 1948	Approved For Release 2003/11/26 : CIA-RDP78-05867A000100120018-7		VERIFIED BY GSR
CAPTION REPORT			

CIA (PHOTO ACCESSION NO.)				Approved For Release 2003/11/26 : CIA-RDP78-05867A000100120018-7			
64453		J-260A		25 February 1952		C	
AREA (AMS NO.)	COUNTRY	PROVINCE	PLACE				
5110M	ALBANIA	TIRANE	TIRANE				
GEOGRAPHIC COORDINATES			MAP REFERENCE				
41 20N 19 50E			C file				
TITLE							
STALIN TEXTILE MILLS.							
25X1A							
DATE OF PICTURE		[Redacted]					
1952							
CLASSIFICATION							
R							
CAPTIONED BY				APPROVED BY			
Approved For Release 2003/11/26 : CIA-RDP78-05867A000100120018-7				Approved For Release 2003/11/26 : CIA-RDP78-05867A000100120018-7			
FORM NO. 60-53 SEP 1948							
CAPTION REPORT							

Approved For Release 2003/11/26 : CIA-RDP78-05867A000100120018-7

February 1952

CIA PHOTO ACCESSION NO. 64454

LOT NO. D-260A

PLACE TIRANE

AREA (AMS NO.) 5110M

COUNTRY ALBANIA

PROVINCE TIRANE

MAP REFERENCE c file

GEOGRAPHIC COORDINATES 41 20N


19 50E

TITLE ENVER WORKS MACHINE SHOP

25X1A

DATE OF PICTURE

JAN 1952



CLASSIFICATION

Approved For Release 2003/11/26 : CIA-RDP78-05867A000100120018-7

VERIFIED BY

CAPTIONED BY


EPR

CAPTION REPORT

25X6

Approved For Release 2003/11/26 : CIA-RDP78-05867A000100120018-7

Approved For Release 2003/11/26 : CIA-RDP78-05867A000100120018-7

CIA (PHOTO ACQUISITION) NO. 64456		LOT NO. D-95		DATE 12 February 1952	
Approved For Release 2003/11/26 : CIA-RDP78-05867A000100120018-7					
AREA (AMS NO.) B1L	COUNTRY Hong Kong	PROVINCE	PLACE Kowloon		
GEOGRAPHIC COORDINATES 22:19N 114:11E		MAP REFERENCE: Coord File			
TITLE Chatham Road From Star Ferry Building Main post office on the Right. Direction East.					
25X1A					
DATE OF PICTURE Mar.-Dec. 1950	SOURCE OF PICTURE 				
CLASSIFICATION Restricted					
CAPTIONED BY Mon					
FORM NO. SEP 1948 60-53	Approved For Release 2003/11/26 : CIA-RDP78-05867A000100120018-7				
CAPTION REPORT					

Approved For Release 2003/11/26 : CIA-RDP78-05867A000100120018-7

25X6

Approved For Release 2003/11/26 : CIA-RDP78-05867A000100120018-7

Approved For Release 2003/11/26 : CIA-RDP78-05867A000100120018-7

64433 D-95 15 FEBRUARY 1952

AREA NAME NO. 81L COUNTRY HONG KONG KOWLOON

GEOGRAPHIC COORDINATES 22:19N 114:11E COORD FILE

TITLE KAI TAK AIRFIELD. KOWLOON BAY WITH LYE MUN GAP IN BACKGROUND.

25X1A

DATE OF PICTURE [MAR.-DEC.] 1950 SOURCE OF PI

CLASSIFICATION RESTRICTED

CAPTIONED BY Approved For Release 2003/11/26 : CIA-RDP78-05867A000100120018-7

FORM NO. 60-53 SEP 1948

CAPTION REPORT

25X6
Approved For Release 2003/11/26 : CIA-RDP78-05867A000100120018-7

Approved For Release 2003/11/26 : CIA-RDP78-05867A000100120018-7

Approved For Release 2003/11/26 : CIA-RDP78-05867A000100120018-7
D-45 12 February 1952

CIA (PHOTO ACCESSION NO.)		APPROVED FOR RELEASE 2003/11/26 : CIA-RDP78-05867A000100120018-7	
AREA (AMS NO.)	COUNTRY	PROVINCE	PLACE
B 1 L	Hong Kong		Kowloon
GEOGRAPHIC COORDINATES		MAP REFERENCE	
22:19 N 114:11 E		Coord File	
TITLE			
East-West Runway at Kai Tak Airfield Direction East.			
25X1A			
DATE OF PICTURE	SOURCE OF PICTURE		
Mar.-Dec. 1950	[Redacted]		
CLASSIFICATION			
Restricted			
CAPTIONED BY		APPROVED FOR RELEASE 2003/11/26 : CIA-RDP78-05867A000100120018-7	
FORM NO. 60-53 SEP 1948		CAPTION REPORT	

25X6

Approved For Release 2003/11/26 : CIA-RDP78-05867A000100120018-7

Approved For Release 2003/11/26 : CIA-RDP78-05867A000100120018-7

CIA (PHOTO ACCESSION NO.) 64463				Approved For Release 2003/11/26 : CIA-RDP78-05867A000100120018-7			
AREA (AMS NO.) B 1 L		COUNTRY Hong Kong		PROVINCE		DATE 12 February 1952	
GEOGRAPHIC COORDINATES 22:19N 114:11E				MAP REFERENCE Coord File			
TITLE Overhaul shops of Hong Kong Aircraft Engi- neering Company on Kai Tak Airfield, Lion Rock Mountain in Background.							
25X1A							
DATE OF PICTURE Mar - Dec 1950				SOURCE OF PICTURE			
CLASSIFICATION Restricted							
CAPTIONED BY				VERIFIED BY D85			
Approved For Release 2003/11/26 : CIA-RDP78-05867A000100120018-7				Approved For Release 2003/11/26 : CIA-RDP78-05867A000100120018-7			
FORM NO. 60-53 SEP 1948		CAPTION REPORT					



Approved For Release 2003/11/26 : CIA-RDP78-05867A000100120018-7

CIA PHOTO ACCESSION NO. 6464		LOT NO. D-95		DATE 12 February 1952	
AREA (AMS NO.) B 1 L	COUNTRY Hong Kong	PROVINCE	PLACE Kowloon		
GEOGRAPHIC COORDINATES 22-19 N 114-11 E		MAP REFERENCE Coord File			
TITLE Engine-test stand of Hong Kong Aircraft Engineering Company at Kai Tak Airfield.					
DATE OF PICTURE Mar-Dec 1950		SOURCE OF PICTURE 25X1A			
CLASSIFICATION Restricted					
CAPTIONED BY [Signature]					
FORM NO. 60-53 SEP 1948		Approved For Release 2003/11/26 : CIA-RDP78-05867A000100120018-7			

CAPTION REPORT

Release 2003/11/26 : CIA-RDP78-05867A000100120018-7

1952

CIA PHOTO ACCESSION NO. 64465	LOT NO. D-95	DATE February	PROVINCE Kowloon
AREA (AMS NO. 1) B1L	COUNTRY Hong Kong	MAP REFERENCE Coond File	
GEOGRAPHIC COORDINATES 22:19N 114:11E		TITLE JAM Company line maintenance hangar at Kai Tak Airfield	
DATE OF PICTURE Mar - Dec 1950		SOURCE OF PICTURE 	
CLASSIFICATION Restrict	APPROVED FOR RELEASE BY 		
CAPTION REPORT			

25X1A

Approved For Release 2003/11/26 : CIA-RDP78-05867A000100120018-7

Approved For Release 2003/11/26 : CIA-RDP78-05867A000100120018-7

CIA PHOTO ACCESSION NO.		APR 1952		D-95		15 FEBRUARY 1952	
AREA NAME	NO. 1	COUNTRY	HONG KONG		VICTORIA		
GEOGRAPHIC COORDINATES		22:16 N 114:10 E		C-FILE			
TITLE							
CAUSEWAY BAY. DIRECTION NORTH-NORTHWEST.							
25X1A							

DATE OF PICTURE	SOURCE OF PICTURE
MAR-DEC 1950	[Redacted]

CLASSIFICATION RESTRICTED

APR 1952
Approved For Release 2003/11/26 : CIA-RDP78-05867A000100120018-7

FORM NO. 60-53
SEP 1948

CAPTION REPORT


CIA PHOTO ACCESSION NO. Approved For Release 2003/11/26 : CIA-RDP78-05867A000100120018-7

AREA NAME NO. 1 *BIL* COUNTRY *HONG KONG* DATE *15 FEBRUARY 1952*

GEOGRAPHIC COORDINATES *22:16 N 114:10 E* PLACE *VICTORIA*

TITLE *HONG KONG HARBOR. DIRECTION EAST.* *C-FILE*

25X1A

DATE OF PICTURE *MAR.-DEC 1950* SUMMARY OF PICTURE 

CLASSIFICATION *RESTRICTED*

CAPTIONED BY *DSB* Approved For Release 2003/11/26 : CIA-RDP78-05867A000100120018-7

FORM NO. 60-53 SEP 1948

CAPTION REPORT

C

CIA PHOTO Approved For Release 2003/11/26 : CIA-RDP78-05867A000100120018-7			
AREA NAME NO. 1 B1L	COUNTRY HONG KONG	DATE D-95	18 FEBRUARY 1952
GEOGRAPHIC COORDINATES 22:16 N 114:10 E		VICTORIA	
TITLE HONG KONG HARBOR. KOWLOON PENINSULA IN BACKGROUND.			
25X1A			
DATE OF PICTURE MAR.-DEC 1950	SOURCE OF PICTURE <div style="border: 1px solid black; width: 200px; height: 20px; display: inline-block;"></div>		
CLASSIFICATION RESTRICTED			
CAPTIONED BY Approved For Release 2003/11/26 : CIA-RDP78-05867A000100120018-7 <i>[Signature]</i>			
FORM NO. 60-53 SEP 1948			

CAPTION REPORT

Approved For Release 2003/11/26 : CIA-RDP78-05867A000100120018-7

CIA PHOTO AC 64410 D-95 18 FEBRUARY 1952

AREA (AMS NO.) B1L COUNTRY HONG KONG ABERDEEN ISLAND

GEOGRAPHIC COORDINATES 22:14N 114:09E WAC 614

TITLE FISHING VILLAGE. MALLER'S SHIPYARD FACILITIES ON LEFT.

25X1A

DATE OF PICTURE MAR.-DEC. 1950 SOURCE OF PICTURE

CLASSIFICATION RESTRICTED CAPTIONED BY Approved For Release 2003/11/26 : CIA-RDP78-05867A000100120018-7

CIA PHOTO ACCESSION NUMBER: 64411 Approved For Release 2003/11/26 : CIA-RDP78-05867A000100120018-7			
AREA (AMS NO.)	COUNTRY	DATE	PLACE
BIL	HONG KONG	18 FEBRUARY 1952	VICTORIA
GEOGRAPHIC COORDINATE:		TITLE	
22-16N	114:10E	C-FILE	
FROM PENINSULA HOTEL IN KOWLOON. HONG KONG - CANTON RAILROAD TERMINAL AND STAR FERRY BUILDING IN FOREGROUND.			
25X1A			
DATE OF PICTURE	SOURCE OF PICTURE		
MAR. - DEC. 1950	[REDACTED]		
CLASSIFICATION			
RESTRICTED			
CAPTIONED BY			
Approved For Release 2003/11/26 : CIA-RDP78-05867A000100120018-7			
FORM NO. 60-53 SEP 1948			

CIA PHOTO ACCESSION NUMBER			
Approved For Release 2003/11/26 : CIA-RDP78-05867A000100120018-7			
AREA (AMS NO.)	COUNTRY	DATE	FRAME
B1L	HONG KONG	18 FEBRUARY 1952	D-95
GEOGRAPHIC COORDINATE		TITLE	
22:19 N 114:11 E		C-FILE	
HONGKONG - CANTON RAILROAD TERMINAL AND STAR FERRY BUILDING. VICTORIA IN BACKGROUND.			
25X1A			
DATE OF PICTURE	SOURCE OF PICTURE		
MAR. - DEC. 1950			
CLASSIFICATION			
RESTRICTED			

Approved For Release 2003/11/26 : CIA-RDP78-05867A000100120018-7
64414 D 75 18 FEBRUARY 1952

CIA PHOTO ACCESSION NO. 64414 LOT NO. D 75

AREA NAME NO. B1L LOCATION HONG KONG REGION KOWLOON

GEOGRAPHIC COORDINATES: 22:19N 114:11E C-FILE

TITLE
TEXTILE MILLS, COAL YARDS, AND OIL INSTALLATIONS
ON COAST. STONECUTTERS' ISLAND IN BACKGROUND
Direction West.

25X1A

DATE OF PICTURE MAR. - DEC. 1950 SOURCE OF [REDACTED]

CLASSIFICATION RESTRICTED

CAPTIONED BY Approved For Release 2003/11/26 : CIA-RDP78-05867A000100120018-7

FORM NO. 60-53 SEP 1948 CAPTION REPORT

Approved For Release 2003/11/26 : CIA-RDP78-05867A000100120018-7

2

CIA PHOTO ADDRESS AREA (AMS) NO. 1 PROJECT FILE

D-95 18 FEBRUARY 1952

BIL HONG KONG KOWLOON

22:19N 114:11E C-FILE

TITLE

25X1A

DATE OF PICTURE SOURCE OF PICTURE

MAR.-DEC. 1950

CLASSIFICATION RESTRICTED

CAPTIONED BY Approved For Release 2003/11/26 : CIA-RDP78-05867A000100120018-7

FORM NO. 60-53 SEP 1948

CAPTION REPORT

Approved For Release 2003/11/26 : CIA-RDP78-05867A000100120018-7

CIA PHOTO ACCESSION NO. 64415 D-95 18 FEBRUARY 1952

AREA (AWG NO.) BIL COUNTRY HONG KONG KOWLOON

GEOGRAPHIC COORDINATES 22:19N 114:11E C-FILE

TITLE HONG KONG HARBOR. VICTORIA IN BACKGROUND.

25X1A

DATE OF PICTURE MAR.-DEC. 1950 SOURCE OF PICTURE

CLASSIFICATION RESTRICTED CAPTIONED BY

Approved For Release 2003/11/26 : CIA-RDP78-05867A000100120018-7

FORM NO. 60-53 SEP 1948

CAPTION REPORT

Approved For Release 2003/11/26 : CIA-RDP78-05867A000100120018-7
64417 D-95 18 FEBRUARY 1952

AREA (AMS NO.) B1L COUNTRY HONG KONG REPUSE BAY

GEOGRAPHIC COORDINATES 22:14N 114:11E HYDROGRAPHIC OFFICE No. 0929
GTR. ED. OCT, 1936

TITLE DIRECTION WEST.

25X1A

DATE OF PICTURE MAR.-DEC. 1950 SOURCE OF PI [REDACTED]

CLASSIFICATION RESTRICTED
CAPTIONED BY Thom

Approved For Release 2003/11/26 : CIA-RDP78-05867A000100120018-7
FORM NO. 60-53 SEP 1948

CAPTION REPORT

CIA (PHOTO ACCESSION NO.)
Approved For Release 2003/11/26 : CIA-RDP78-05867A000100120018-7

AREA (AMS NO.) 3220 M COUNTRY Bulgaria PROVINCE THASKOVO PLACE Dimitrovgrad

GEOGRAPHIC COORDINATES 42° 03' N 25° 35' E MAP REFERENCE C file

- TITLE
1. ~~Stalin~~ Part of "Stalin Chemical Combine - coverage in file"
 2. Part of "Stalin" Chemical Combine coverage in file
 3. Eternit Factory (Asbestos cement)
 4. "Vulko Chervenkov" ~~Power~~ Steam-Heat and Electric Power Station - In file
Same as "Maritsa 3"

25X1A
DATE OF PICTURE
CLASSIFICATION Restricted 25X1A p 4 - upper right

CAPTIONED BY
VERIFIED BY

CIA (PHOTO ACCESSION NO.) 64419		LOT NO. 11/26-333		Approved For Release 2003/11/26 : CIA-RDP78-05867A000100120018-7	
AREA (AMS NO.) 4120M	COUNTRY Bulgaria	PROVINCE SOFIYA	PLACE Dimitrovo	14 Feb 52	
GEOGRAPHIC COORDINATES 42°36'N 23°03'E		MAP REFERENCE O file			
TITLE ⑤ "Republika" Steam-Heat and Electric Power Station					
DATE OF PICTURE 1951		25X1A			
CLASSIFICATION Restricted 25X1A					
CAPTIONED BY		VERIFIED BY p 4 second from top right			
Approved For Release 2003/11/26 : CIA-RDP78-05867A000100120018-7					
FORM NO. SEP 1948 60-53		CAPTION REPORT			

Approved For Release 2003/11/26 : CIA-RDP78-05867A000100120018-7

CIA (PHOTO ACCESSION NO.) 64480

AREA (AMS NO.) 3120 M COUNTRY Bulgaria PROVINCE SOFIA PLACE Sofia

GEOGRAPHIC COORDINATES 42° 40' N 23° 18' E MAP REFERENCE C file

TITLE 7. The "Tina Kirkova" Maternity Center

8. The "Vulko Chervenkov" Motor Vehicle Assembly Plant

25X1A

DATE OF PICTURE

CLASSIFICATION Restricted 25X1A

CAPTIONED BY Approved For Release 2003/11/26 : CIA-RDP78-05867A000100120018-7

FORM NO. 60-53 SEP 1948 CAPTION REPORT

p 4 second from bottom

CIA (PHOTO ACCESSION NO.) **64481** Approved For Release 2003/11/26 : CIA-RDP78-05867A000100120018-7

14 Feb 52

AREA (AMS NO.) **6120M** COUNTRY **Bulgaria** PROVINCE **Plowdiv** PLACE **Devin**

GEOGRAPHIC COORDINATES **41°45'N 24°24'E** MAP REFERENCE **o file**

TITLE **6. "Vasil Kolarov" Dam**

DATE OF PICTURE **1951** SOURCE OF PICTURE **25X1A**

CLASSIFICATION **Restricted 25X1A** *pt (right middle)*

CAPTIONED BY **Approved For Release 2003/11/26 : CIA-RDP78-05867A000100120018-7** VERIFIED BY

FORM NO. **60-53** SEP 1948

CAPTION REPORT

Approved For Release 2003/11/26 : CIA-RDP78-05867A000100120018-7

CIA (PHOTO ACCESSION NO.)		D-333		426/52	
AREA (AMS NO.)	COUNTRY	PROVINCE	STATE		
3120 M	BULGARIA	SOFIA	SOFIA		
GEOGRAPHIC COORDINATES		MAP REFERENCE			
42° 40' N 23° 18' E		c file			
TITLE					
"VULKO CHERVENKOV" MOTOR VEHICLE ASSEMBLY PLANT.					
25X1A					
DATE OF PICTURE	SOURCE OF				
1951	[Redacted]				
CLASSIFICATION	25X1A				
CAPTIONED BY	Approved For Release 2003/11/26 : CIA-RDP78-05867A000100120018-7				
FORM NO. SEP 1948 60-53	CAPTION REPORT				25X1A p 4 lower left

Approved For Release 2003/11/26 : CIA-RDP78-05867A000100120018-7

CIA (PHOTO ACCESSION NO.)	LOT NO.	14 80 32	
AREA (AMS NO.)	COUNTRY	PROVINCE	PLACE
6120M	Bulgaria	PLEVEN PLEVEN	Koznitsa TUNNEL
GEOGRAPHIC COORDINATES		MAP REFERENCE	
42° 45' N 24° 25' E		(7DD-Saine)	
TITLE			
9. The "Koznitsa" Tunnel on the Podbalkanska (Lower Balkans) Railroad Line.			
<p>SOMIA? KOSNITSA MTS.</p> <p>Map Be- for Province, PLEVEN - 42° 40' N 24° 20' E</p> <p>25X1A KRATSA 43° 10' N 23° 40' E</p>			
DATE OF PICTURE	SOURCE		
1951			
CLASSIFICATION	p 4		
R	Restricted 25X1A lower right		
CAPTIONED BY	VERIFIED BY		
Approved For Release 2003/11/26 : CIA-RDP78-05867A000100120018-7			
4 NO. 1948 60-55	CAPTION REPORT		

Approved For Release 2003/11/26 : CIA-RDP78-05867A000100120018-7

CIA (PHOTO ACCESSION NO.) 84404 LIT NO. D-324 26 FEB. 52

AREA (AMS NO.) 37N USSR COUNTRY N. EUROPEAN RSFSR PROVINCE Gorkiy Oblast PLACE Gorki

GEOGRAPHIC COORDINATES 56 20 N 44 00 E MAP REFERENCE COORD. FILE

TITLE BEGGAR WOMAN (PLEADING FOR ALMS) ON CHURCH STEPS.

PE-A-229

25X1A

DATE OF PICTURE Pastwar

CLASSIFICATION REST CAPTIONED BY [Signature] VERIFIED BY [Signature]

Approved For Release 2003/11/26 : CIA-RDP78-05867A000100120018-7

FORM NO. 60-53 SEP 1948

CAPTION REPORT

Approved For Release 2003/11/26 : CIA-RDP78-05867A000100120018-7

CIA (PHOTO ACCESSION NO.) 84406

AREA (AMS NO.) 27N USSR COUNTRY N-EUROPEAN RSFSR PROVINCE Moscow Oblast PLACE Moscow

GEOGRAPHIC COORDINATES 55 45 N 37 35 E MAP REFERENCE CARD FILE

TITLE GREAT SQUARE

25X1A

DATE OF PICTURE POSTWAR

CLASSIFICATION RESTRICTED

CAPTIONED BY Approved For Release 2003/11/26 : CIA-RDP78-05867A000100120018-7

FORM NO. 60-53 SEP 1948 CAPTION REPORT

Approved For Release 2003/11/26 : CIA-RDP78-05867A000100120018-7

CIA (PHOTO ACCESSION NO.) *84487* REF ID: *D-324* FILE NO: *25 FEB 52*

AREA (AWS NO.) *27N USSR N. EUROPEAN RSFSR* COUNTRY *USSR* PROVINCE *Moscow Oblast* PLACE *Moscow*

GEOGRAPHIC COORDINATES *55 45 N 37 35 E* MAP REFERENCE *COORD FILE*

TITLE *SUBURBAN AREA SUBURB.*

SUBURBAN AREA SUBURB.

SU-8-169

25X1A

DATE OF PICTURE *POSTWAR*

CLASSIFICATION *RESTRICTED*

CAPTIONED BY *[Signature]* Approved For Release 2003/11/26 : CIA-RDP78-05867A000100120018-7

FORM NO. 60-53 SEP 1946 CAPTION REPORT

CIA (PHOTO ACCESSION NO.)

64488

LOT NO.

3-324

Approved For Release 2003/11/26 : CIA-RDP78-05867A000100120018-7

AREA (AMS NO.)

27N USSR

COUNTRY

N. European R/SR

PROVINCE

Moscow Oblast

25 FEB. 52

PLACE

Moscow

GEOGRAPHIC COORDINATES

55 45 N 37 35 E

MAP REFERENCE

Coord. File

TITLE

Apartment buildings along Moscow River.

DATE OF PICTURE

1/25/52

25X1A

SU-A-47



CLASSIFICATION

Restricted

CAPTIONED BY

YLB

FORM NO. 60-53 SEP 1946

Approved For Release 2003/11/26 : CIA-RDP78-05867A000100120018-7

3-53

CAPTION REPORT

CIA PHOTO ACCESSION NUMBER: 84489

AREA (AMS NO.): 27N USSR W. EUROPEAN RSFSR PROVINCE: Moscow District PLACE: Moscow

GEOGRAPHIC COORDINATES: 55 45 N 37 35 E MAP REFERENCE: COORD. FILE

TITLE: 2 GORKI STREET.

UNIDENTIFIED BUILDING ALONE

SU-A-351

25X1A

DATE OF PICTURE: Postwar

CLASSIFICATION: RESTRICTED

CAPTIONED BY: Approved For Release 2003/11/26 : CIA-RDP78-05867A000100120018-7

Approved For Release 2003/11/26 : CIA-RDP78-05867A000100120018-7

25X6

Approved For Release 2003/11/26 : CIA-RDP78-05867A000100120018-7

Approved For Release 2003/11/26 : CIA-RDP78-05867A000100120018-7

CIA (PHOTO ACCESSION NO.)	64491	REF ID	D-324	DATE	26 FEB 52
AREA (AMS NO.)	38N USSR	COUNTRY	S. EUROPEAN RSFSR	PROVINCE	North Ossetia ASSR
GEOGRAPHIC COORDINATES	43 00 N		44 40 E	MAP REFERENCE	DZAUDZHIKAU
TITLE	MARKET PLACE.				
					SU-B-316
DATE OF PICTURE	25X1A				
CLASSIFICATION	Postwar				
CAPTIONED BY	Approved For Release 2003/11/26 : CIA-RDP78-05867A000100120018-7				VERIFIED BY
FORM NO. 60-53 SEP 1948	CAPTION REPORT				

Approved For Release 2003/11/26 : CIA-RDP78-05867A000100120018-7

CIA PHOTO ACCESSION NO. **64432** **D-324** **26 FEB 52**

AREA (AMS NO.) **38 N** COUNTRY **USSR S. EUROPEAN RSFSR NORTH OSETIN ASSR** **DZAUDZHIKAO**

GEOGRAPHIC COORDINATES **43 00 N 44 40 E** **COORD FILE**

TITLE **PHOTOGRAPHERS STALL IN MARKET PLACE.**

SU-B-320

25X1A

DATE OF PICTURE **POSTWAR**

CLASSIFICATION **REST**

CAPTIONED BY **AB** Approved For Release 2003/11/26 : CIA-RDP78-05867A000100120018-7

FORM NO. 60-53
SEP 1948

CAPTION REPORT

PHOTO ACCESSION NO. *64493* Approved For Release 2003/11/26 : CIA-RDP78-05867A000100120018-7

D-324

26 FEB 53

AMS NO. 1 COUNTRY PROVINCE PLACE
V USSR S. EUROPEAN RSFSR NORTH OSETIA ASSR DZAUDZHIKAL


PHIC COORDINATES MAP REFERENCE
43 00 N 44 40 E CARD. FIVE

Market sellers in market place

SU-B-319

25X1A

OF PICTURE
POSTWAR



CLASSIFICATION
REST.
ED BY
EB

Approved For Release 2003/11/26 : CIA-RDP78-05867A000100120018-7

VERIFIED BY