

CIA (PHOTO ACCESSION NO.) Approved For Release 1999/09/20 : CIA-RDP78-05867A000100120005-1

LOT NO. 74 / 3052

AREA (AMS NO.) 3319M COUNTRY ITALY PROVINCE LOMBARDIA PLACE SAN GIACOMO

GEOGRAPHIC COORDINATES 46° 57' N 11° 36' E (See below) MAP REFERENCE NIS

TITLE INAUGURATING NEW POWER PLANT ON THE
ADIVIZZE RIVER. PLANT WILL FURNISH POWER TO
MILAN AND LOMBARDY.
SAN GIACOMO KANALIZAZIONE
* 46° 57' N 11° 36' E [use these coordinates]


DATE OF PICTURE 1950 SOURCE OF PICTURE [REDACTED] 25X1A

CLASSIFICATION ~~R~~ 25X1A

CAPTIONED BY Approved [REDACTED] 9/20 : CIA-RDP78-05867A000100120005-1

FORM NO. 60-53 SEP 1948

CAPTION REPORT

CIA PHOTO ACCESSION NO. Approved For Release 1999/09/20 : CIA-RDP78-05867A000100120005-1			
AREA (AMS NO.) 646 M	COUNTRY FRANCE	PROVINCE SEINE INFERIEURE	PLACE NOTRE DAME DE CRAVENCHON
GEOGRAPHIC COORDINATES 49°30' N 00°33' E		MAP REFERENCE C file	
TITLE SOCONY VACUUM COMPANY OIL REFINERY.			
FRANCOIS			
43 51 4 47 E			
25X1A			
DATE OF PICTURE 1951	SOURCE OF PICTURE 		
CLASSIFICATION R 25X1A			
CAPTIONED BY Approved For Release 1999/09/20 : CIA-RDP78-05867A000100120005-1		VERIFIED BY	
FORM NO. 60-53 SEP 1948		CAPTION REPORT	

CIA PHOTO ACCESSION NO. 1		LOT NO.	
Approved For Release 1999/09/20 : CIA-RDP78-05867A000100120005-1			
AREA (AMS NO.)	COUNTRY	PROVINCE	PLACE
646M	FRANCE	SEINE INFERIEURE	NOTRE DAME DE
GEOGRAPHIC COORDINATES		MAP REFERENCE	
49°30' N 00° 33' E		file GRAVENCHON	
TITLE			
SOCONY VACUUM COMPANY OIL REFINERY. REOPENED IN OCTOBER, 1951.			
25X1A			
DATE OF PICTURE	SOURCE OF PICTURE		
1951 1951	[REDACTED]		
CLASSIFICATION			
R 25X1A			
CAPTIONED BY		VERIFIED BY	
Approved For [REDACTED]		: CIA-RDP78-05867A000100120005-1	
FORM NO. SEP 1948 60-53			
CAPTION REPORT			

CIA PHOTO ACCESSION NO. Approved for Release 1999/09/20 : CIA-RDP78-05867A000100120005-1			
AREA (AMS NO.) 535U	COUNTRY INDIA	PROVINCE SIKKIM	PLACE GANGTOK
GEOGRAPHIC COORDINATES 27° 20' N 88° 40' E		MAP REFERENCE @ file	
TITLE TIBETAN			
A NEWSPAPER AND PRINTING OFFICE.			
<i>small n.</i>			
25X1A			
DATE OF PICTURE —	SOURCE OF P [REDACTED]		
CLASSIFICATION R 25X1A			
CAPTIONED BY Approved [REDACTED]		VERIFIED BY 78-05867A000100120005-1	
FORM NO. 60-53 SEP 1948		CAPTION REPORT	

CIA Approved For Release 1999/09/20 : CIA-RDP78-05867A000100120005-1

63100
AREA (AMS NO.) 535U COUNTRY INDIA PROVINCE SIKKIM PLACE GANGTOK

GEOGRAPHIC COORDINATES 27° 20' N 88° 40' E MAP REFERENCE file

TITLE

MAIN STREET.

500 inhabitants - smallest capital in world.

DATE OF PICTURE SOURCE OF PICTURE 25X1A

CLASSIFICATION 25X1A CAPTIONED BY Approved For R [redacted] VERIFIED BY CIA-RDP78-05867A000100120005-1

CIA Approved For Release 1999/09/20 : CIA-RDP78-05867A000100120005-1
83101 D-174 1/20/520

AREA (AMS NO.) 713M COUNTRY BELGIUM PROVINCE LIEGE DISTRICT LIEGE (NR)

GEOGRAPHIC COORDINATES 50°40' N 5°33' E MAP REFERENCE N15

TITLE OUGRES - MARILHAYE STEEL MILL ON THE MEUSE RIVER.

25X1A

DATE OF PICTURE 1951 SOURCE OF PICTURE [REDACTED]

CLASSIFICATION R 25X1A CAPTIONED BY Approved [REDACTED] 9/20 : CIA-RDP78-05867A000100120005-1

CIA (PHOTO) ACCESSION Release 1999/09/20 : CIA-RDP78-05867A000100120005-1

AREA (AMS NO.) 180 M COUNTRY YUGOSLAVIA PROVINCE SLOVENIJA PLACE GORICA (GORIZIA)

GEOGRAPHIC COORDINATES 45° 57' N 13° 38' E MAP REFERENCE c file

TITLE

WHITE DOTS MARK ITALIAN - YUGOSLAV BOUNDARY
GORIZIA - ITALY
RAILROAD STATION, RIGHT, IS IN YUGOSLAVIA.

25X1A

DATE OF PICTURE 1947 SOURCE [REDACTED]

CLASSIFICATION R 25X1A

CAPTIONED BY Approved [REDACTED] 1999/09/20 : CIA-RDP78-05867A000100120005-1

CIA PHOTO ACCESSION NO. Approved For Release 1999/09/20 : CIA-RDP78-05867A000100120005-1			
AREA (AMS NO.) 311 M	COUNTRY DENMARK	PROVINCE SJAELLAND ISLAND	HELSINGOR
GEOGRAPHIC COORDINATES 56°02' N 12°37' E		MAP REFERENCE C file	
TITLE CROSS CHANNEL STEAMER "ST. GERMAIN" UNDER CONSTRUCTION FOR THE FRENCH STATE RAILWAYS.			
Electric powered cranes contained through Marshall Plan			
DATE OF PICTURE 1951		SOURCE OF PI [REDACTED]	
CLASSIFICATION R 25X1A			
CAPTIONED BY Approved [REDACTED]		VERIFIED BY 9/20 : CIA-RDP78-05867A000100120005-1	
FORM NO. 60-53 SEP 1948		CAPTION REPORT	

CIA (PHOTO ACCESSION NO.) 63104 Release 1999/09/20 : CIA-RDP78-05867A000100120005-1 D-174 1/30/52			
AREA (AMS NO.)	COUNTRY	PROVINCE	PAGE
284	UNION OF So. AFRICA	NATAL	1
GEOGRAPHIC COORDINATES		NAF REFERENCE	
TITLE			
BOTHA HOUSE, COUNTRY RESIDENCE OF PRIME MINISTER IN UMDONI PARK ON SOUTH COAST WHERE KING GEORGE WILL STAY DURING HIS HOLIDAY IN So. AFRICA			
25X1A			
DATE OF PICTURE	SOURCE		
1951	[REDACTED]		
CLASSIFICATION			
R 25X1A			
CAPTIONED BY	VERIFIED BY		
Approved	[REDACTED]		1999/09/20 : CIA-RDP78-05867A000100120005-1
FORM NO. 60-53 SEP 1948	CAPTION REPORT		

CIA (PHOTO ACCESSION NO.) 83109		LOT NO. D 4		Approved For Release 1999/09/20 : CIA-RDP78-05867A000100120005-1	
AREA (AMS NO.) 5L	COUNTRY THAILAND	PROVINCE	PLACE		
GEOGRAPHIC COORDINATES			MAP REFERENCE		
TITLE YOUNG KAHME, TRIBESMAN WITH GOOD LUCK TATTOOING.					
(1)					
DATE OF PICTURE		SOURCE OF PICTURE Nesr National Geographic R-10220.			
CLASSIFICATION R 25X1A					
CAPTIONED BY Approved		VERIFIED BY 09/20 : CIA-RDP78-05867A000100120005-1			
FORM NO. 60-53 SEP 1948		CAPTION REPORT			

CIA FILE NO. 63106		D-744		PAGE	
AREA (AMS NO.) 5L	COUNTRY THAILAND	PROVINCE		PAGE	
GEOGRAPHIC COORDINATES			MAP REFERENCE		
TITLE MIAO TRIBESMAN AND HIS BAMBOO KAN (MUSICAL INSTRUMENT).					
(2)					
DATE OF PICTURE —		SOURCE OF PICTURE National Geographic R-10220			
CLASSIFICATION R		25X1A			
CAPTION		APPROVED BY [REDACTED] : CIA-RDP78-05867A000100120005-1			
FORM NO. 60-53 SEP 1946		CAPTION REPORT			

CIA Approved For Release 1999/09/20 : CIA-RDP78-05867A000100120005-1 63107			
AREA (AMS NO.)	COUNTRY	PROVINCE	PLACE
5 L	THAILAND		
GEOGRAPHIC COORDINATES		MAP REFERENCE	
TITLE			
MESSU VILLAGERS.			
DATE OF PICTURE		SOURCE OF PICTURE	
-		National Geographic R-10220.	
CLASSIFICATION			
R 25X1A			
CAPTIONED BY		VERIFIED BY	
Approved [REDACTED]		/20 : CIA-RDP78-05867A000100120005-1	
FORM NO. 60-53 SEP 1948		CAPTION REPORT	

(3)

CIA PHOTO ACCESSION NO.	63108	LOT NO.		DATE	
Approved For Release 1999/09/20 : CIA-RDP78-05867A000100120005-1					
AREA AND NO.	5L	COUNTRY	THAILAND	PROVINCE	
GEOGRAPHIC COORDINATES				PLACE	
18°46' N 98°53' E				CHIENGMAI	
TITLE			MAP REFERENCE		
LAQUERWARE, SAMPLE			c file		
[EXAMPLES OF HOME INDUSTRY]					
(4)					
DATE OF PICTURE		SOURCE OF PICTURE			
		National Geographic.			
CLASSIFICATION		R-10220			
R 25X1A					
CAPTIONED BY			VERIFIED BY		
[REDACTED]					
FORM NO. 10 SEP 1961					
Approved For Release 1999/09/20 : CIA-RDP78-05867A000100120005-1					
CAPTION REPORT					

Approved For Release 1999/09/20 : CIA-RDP78-05867A000100120005-1

CIA (PHOTO ACQUISITION NO.)		LOT NO.	
5L		THAILAND	
AREA (AMS NO.)		PROVINCE	PLACE
GEOGRAPHIC COORDINATES		MAP REFERENCE	
TITLE HOME INDUSTRY, SILVER BOWLS AND BASKETS MADE BY LAO WOMEN.			
(5)			
DATE OF PICTURE		SOURCE OF PICTURE	
		National Geographic	
CLASSIFICATION		R-10220	
CAPTIONED BY		VERIFIED BY	
Approved		09/20 : CIA-RDP78-05867A000100120005-1	
FORM NO. 60-53 SEP. 1946		CAPTION REPORT	

Approved For Release 1999/09/20 : CIA-RDP78-05867A000100120005-1

63110

AREA (AMS NO.) 4231M COUNTRY NORWAY PROVINCE OPLAND PLACE GJENDE LAKE

GEOGRAPHIC COORDINATES 61° 30' N 8° 43' E MAP REFERENCE Set Map 30D (OSS)

TITLE TOTUNHEIMEN (Mts) DIRECTION WEST

OPLAND
~~Sogn og Fjordane~~

NIS { TOTUNHEIMEN (Mts) 61° 38' N 8° 18' E
GJENDEBU 61° 27' N 8° 29' E

DATE OF PICTURE - SOURCE [REDACTED] 25X1A

CLASSIFICATION R 25X1A

CAPTIONED BY Approved [REDACTED] 9/09/20 : CIA-RDP78-05867A000100120005-1

FORM NO. 60-53 SEP 1948

CAPTION REPORT

CIA (PHOTO ACCESSION NO.) 1331M
Approved For Release 1999/09/20 : CIA-RDP78-05867A000100120005-1
LOT NO. D-175 73752 ✓

AREA (AMS NO.) 1331M	COUNTRY NORWAY	PROVINCE ROGALAND	CITY FRAFJORD
GEOGRAPHIC COORDINATES 58° 50' N 6° 18' E		MAP REFERENCE NIL	
TITLE ROGALAND 25X1A			
DATE OF PICTURE —	SOURCE [REDACTED]		
CLASSIFICATION R 25X1A			
CAPTIONED BY Approved [REDACTED]		VERIFIED BY 1999/09/20 : CIA-RDP78-05867A000100120005-1	
FORM NO. 60-53 SEP 1948		CAPTION REPORT	


CIA (PHOTO ACCESSION NO.)		LOT NO.	
Approved For Release 1999/09/20 : CIA-RDP78-05867A000100120005-1		D-179	
AREA (AMS NO.)	COUNTRY	PROVINCE	PLANT
846M	FRANCE	OISE	LA MOTTE
GEOGRAPHIC COORDINATES		MAP REFERENCE	
49° 30' N 1° 58' E		MAP BR	
TITLE			
BOZEL-MALETRA CHEMICAL PLANT.			
[SOCIETE INDUSTRIALE DE PRODUITS CHIMIQUES]			
S.I.P.C.			
25X1A			
1. R -			
DATE OF PICTURE	SP		
1952		[REDACTED]	
CLASSIFICATION			
R			
CAPTIONED BY			
[REDACTED]			
Approved For Release 1999/09/20 : CIA-RDP78-05867A000100120005-1		9/25/01A-RDP78-05867A000100120005-1	
FORM NO. 60-53	SEP 1948		
CAPTION REPORT			

CIA- (PHOTO ACCESSION NO.)		LOT NO.	
63113		D-179	
Approved For Release 1999/09/20 : CIA-RDP78-05867A000100120005-1			
AREA (ARS NO.)	COUNTRY	PROVINCE	PLACE
846M	FRANCE	OISE	LA MOTTE
GEOGRAPHIC COORDINATES		MAP REFERENCE	
49° 30' N 1° 58' E		MAP BR	
TITLE			
BOZEL - MALETRA CHEMICAL PLANT.			
25X1A			
DATE OF PICTURE	SOURCE		
1952	[REDACTED]		
CLASSIFICATION			
R 25X1A			
CAPTIONED BY			
FORM NO. 60-53	Approved For Release 1999/09/20 : CIA-RDP78-05867A000100120005-1		
SEP 1948	52		

CAPTION REPORT

CIA (PHOTO ACCESSION NO.)		LOT NO.	
63124		D-179	
Approved For Release 1999/09/20 : CIA-RDP78-05867A000100120005-1			
AREA (AMS NO.)	COUNTRY	PROVINCE	PLACE
846M	FRANCE	OISE	LA MOTTE
GEOGRAPHIC COORDINATES		MAP REFERENCE	
49°30' N 1°58' E		MAP BR	
TITLE			
BOZEL-MALETRA CHEMICAL PLANT.			
POWER PLANT.			
25X1A			
DATE OF PICTURE	SOURCE OF		
1952	[REDACTED]		
CLASSIFICATION	25X1A		
CAPTIONED BY	[REDACTED]		
Approved	99/09/20 : CIA-RDP78-05867A000100120005-1		
FORM NO. 60-53	SEP. 1948		

CAPTION REPORT

CI PHOTO ACCESSION NO. 103115 Approved For Release 1999/09/20 : CIA-RDP78-05867A000100120005-1 <i>D-179</i> <i>2/1/52</i> <i>C</i>			
AREA (AMS NO.)	COUNTRY	PROVINCE	PLACE
846 M	FRANCE	OISE	LA MOTTE
GEOGRAPHIC COORDINATES		MAP REFERENCE	
49° 30' N 1° 58' E		MAP BR.	
TITLE			
BOZEL-MALETRA CHEMICAL PLANT			
POWER PLANT TURBINES.			
25X1A			
DATE OF PICTURE	SOURCE		
1952			
CLASSIFICATION	25X1A		
CAPTIONED BY	20 : CIA-RDP78-05867A000100120005-1		
Approve	<i>335</i>		
FORM NO. 60-53 SEP 1948	CAPTION REPORT		

Approved for Release 1999/09/20 : CIA-RDP78-05867A000100120005-1

CIA PHOTO ACCESSION NO. 63116		LOT NO. D-179	
AREA (AMS NO.) 846M	COUNTRY FRANCE	PROVINCE OISE	PLACE LA MOTTE
GEOGRAPHIC COORDINATES 49° 30' N 1° 58' E		MAP REFERENCE MAP BR.	
TITLE			
BOZEL-MALETRA CHEMICAL PLANT.			
CHLORINE PURIFICATION PLANT.			
TREATMENT OF GASES.			
[NOCTIF-INTURIDKS]			
DATE OF PICTURE 1952	SOURCE OF [REDACTED] 25X1A OS1		
CLASSIFICATION R	25X1A		
CAPTIONED BY [REDACTED]			
FORM NO. 80-53	Approved for Release 1999/09/20 : CIA-RDP78-05867A000100120005-1		
SEP 1948	DE 5		

CAPTION REPORT

CIA (PHOTO ACCESSION NO.) 63117				Approved For Release 1999/09/20 : CIA-RDP78-05867A000100120005-1			
AREA (AMS NO.) 846 M		COUNTRY FRANCE		PROVINCE OISE		PLACE LA MOTTE	
GEOGRAPHIC COORDINATES 49° 30' N 1° 58' E				MAP REFERENCE MAP BR			
TITLE BOZEL-MAKETRA CHEMICAL PLANT. HOUSING FOR EMPLOYEES.							
25X1A							
DATE OF PICTURE 1952				SOURCE OF PHOTO [REDACTED]			
CLASSIFICATION R 25X1A							
CAPTIONED BY Approved For [REDACTED]				VERIFIED BY [REDACTED]			
FORM NO. 60-53 SEP 1948							
CAPTION REPORT							

CIA (PHOTO) Approved For Release 1999/09/20 : CIA-RDP78-05867A000100120005-1		DATE 2/1/52	
63118			
AREA (AMS NO.) 846M	COUNTRY FRANCE	PROVINCE OISE	PLACE LA MOTTE
GEOGRAPHIC COORDINATES 49° 30' N 1° 58' E		MAP REFERENCE MAP BR.	
TITLE			
BOZEL-MALETRA CHEMICAL PLANT. HOUSING FOR PLANT ENGINEERS.			
25X1A			
DATE OF PICTURE 1952	SOURCE [REDACTED]		
CLASSIFICATION R 25X1A			
CAPTIONED BY Approved [REDACTED]		VERIFIED BY [REDACTED]	
9/20 : CIA-RDP78-05867A000100120005-1			
FORM NO. 60-53 SEP 1948		CAPTION REPORT	

CIA (PHOTO ACCESSION NO.)		LOT NO.	
63119		2/1/52	
Approved For Release 1999/09/20 : CIA-RDP78-05867A000100120005-1			
AREA NO.	COUNTRY	PROVINCE	PLACE
846 M	FRANCE	OISE	LA MOTTE
GEOGRAPHIC COORDINATES		MAP REFERENCE	
49°30' N 1°58' E		MAP BR	
TITLE			
BOZEL-MAHETRA CHEMICAL PLANT.			
HIGH PRESSURE BOILER. 110 KG 500 C.			
CHAUDIERE BOILER			
25X1A			
DATE OF PICTURE	SOURCE		
1952	[REDACTED]		
CLASSIFICATION	R 25X1A		
CAPTIONED BY	[REDACTED]		
FORM NO. 1033	VERIFIED BY		
SEP 1948	Approved For Release 1999/09/20 : CIA-RDP78-05867A000100120005-1		
CAPTION REPORT			

CIA (PHOTO) Approved For Release 1999/09/20 : CIA-RDP78-05867A000100120005-1

63120 D-179 7/52
AREA (AMS NO.) 846M COUNTRY FRANCE PROVINCE OISE PLACE LA MOTTE

GEOGRAPHIC COORDINATES 49° 30' N 1° 58' E MAP REFERENCE MAP BR

TITLE
BOZEL MAETRA CHEMICAL PLANT.
ELECTROLYSIS ROOM.
25X1A

DATE OF PICTURE 1952 SOURCE [REDACTED]

CLASSIFICATION R 25X1A

CAPTIONED BY Approved [REDACTED] : CIA-RDP78-05867A000100120005-1

CIA (PHOTO ACCESSION NO.) **63111** LOT NO. **D-179** **2/1/52**
Approved For Release 1999/09/20 : CIA-RDP78-05867A000100120005-1

AREA MAPS NO. **846M** COUNTRY **FRANCE** PROVINCE **OISE** PLACE **LA MOTTE**

GEOGRAPHIC COORDINATES **49° 30' N 1° 58' E** MAP REFERENCE **MAP BR.**

TITLE **BOZEL-MALETRA CHEMICAL PLANT.**

CHLORINE GASOMETER AND LIQUID CHLORINE DEPARTMENT.

25X1A

DATE OF PICTURE **1952** SOURCE OF 

CLASSIFICATION **R 25X1A**

CAPTIONED BY 

FORM NO. **Approved** **20 : CIA-RDP78-05867A000100120005-1**
SEP 1948 60-53

CAPTION REPORT

CIA (PHOTO ACCESSION NO.) **63132** Approved For Release 1999/09/20 : CIA-RDP78-05867A000100120005-1

AREA (AMS NO.) **846 M** COUNTRY **FRANCE** PROVINCE **OISE** PLACE **LA MOTTE**

GEOGRAPHIC COORDINATES **49°30'N 1°58'E** MAP REFERENCE **MAP BR**

TITLE **BOZEL-MALETRA CHEMICAL PLANT.**

SOLID

POTASH DEPARTMENT.

DATE OF PICTURE **1952** SOURCE **25X1A**

CLASSIFICATION **R 25X1A**

CAPTIONED BY **Approved** 09/20 : CIA-RDP78-05867A000100120005-1

FORM NO. 80-53
SEP 1948

CAPTION REPORT

CIA (PH) Approved For Release 1999/09/20 : CIA-RDP78-05867A000100120005-1
63123 D 179 2/1/52

AREA (AMS NO.) 846M COUNTRY FRANCE PROVINCE OISE PLACE LA MOTTE

GEOGRAPHIC COORDINATES 49° 30' N 1° 58' E MAP REFERENCE MAP BR.

TITLE BOZEL-MALETRA CHEMICAL PLANT.

PURIFICATION PLANT, LEACHING TANKS.

PURIFICATION -
TO WASH IN LYE - LYE WASHER
25X1A OS1

DATE OF PICTURE 1952 SOURCE [REDACTED]

CLASSIFICATION R 25X1A

CAPTIONED BY Approved 09/20 : CIA-RDP78-05867A000100120005-1
55

CIA (PHOTO ACCESSION NO.)		LOT NO.	
63124		D-119	
Approved for Release 1999/09/20 : CIA-RDP78-05867A000100120005-1			
AREA NO.	COUNTRY	PROVINCE	DATE
846M	FRANCE	OISE	2/1/52
GEOGRAPHIC COORDINATES		MAP REFERENCE	PLACE
49° 30' N 1° 58' E		MAP BR.	LA MOTTE
TITLE			
BOZEL - MALETRA CHEMICAL PLANT.			
LIQUID CHLORINE DEPARTMENT.			
SHOP FOR LIQUID CHLORINE			
DATE OF PICTURE		SOURCE	
1952		[REDACTED]	
CLASSIFICATION		25X1A	
CAPTIONED BY		[REDACTED]	
FORM NO. 100-53	Approved for Release 1999/09/20 : CIA-RDP78-05867A000100120005-1		25
CAPTION REPORT			

Approved For Release 1999/09/20 : CIA-RDP78-05867A000100120005-1

CV

63125 D 179 13132

AREA (AMS NO.) 566M COUNTRY FRANCE PROVINCE MOSELLE PLACE CREUTZWALD-LA-

GEOGRAPHIC COORDINATES 49° 12' N 6° 41' E MAP REFERENCE IVIS CROIX.

TITLE

"CHARLES BARRAIS" COAL MINE.

25X1A

DATE OF PICTURE 1952 SOURCE [REDACTED]

CLASSIFICATION R 25X1A

CAPTIONED BY Approved [REDACTED] 9/09/20 : CIA-RDP78-05867A000100120005-1

CIA (PHOTO ACCESSION NO.)		LOT NO.	
63126		D-179	
Approved For Release 1999/09/20 : CIA-RDP78-05867A000100120005-1			
AREA	COUNTRY	PROVINCE	DATE
566 M	FRANCE	MOSELLE	1/31/52
GEOGRAPHIC COORDINATES		PLACE	
49°12' N 6°41' E		CREUTZWALD-LA	
TITLE		MAP REFERENCE	
NEAR BOULLAY.		NIS	CROIX.
<i>Creutzwald-la Croix 49°12' N 6°41' E</i>			
<i>BELEVUE.</i>			
DATE OF PICTURE	SOURCE OF PICTURE		
1952	25X1A		
CLASSIFICATION	[REDACTED]		
R 25X1A	[REDACTED]		
CAPTIONED BY	[REDACTED]		
FORM NO. 1	Approved For Release 1999/09/20 : CIA-RDP78-05867A000100120005-1		VERIFIED BY
SEP 1946			[REDACTED]

CAPTION REPORT

CIA (PHOTO ACCESSION NO.)		LOT NO.	
63127		D-179	
Approved For Release 1999/09/20 : CIA-RDP78-05867A000100120005-1			
AREA	COUNTRY	PROVINCE	PLACE
566 M	FRANCE	MOSELLE	CREUTZWALD-LA-CROIX
GEOGRAPHIC COORDINATES		MAP REFERENCE	
49° 12' N 6° 41' E		NIS	
TITLE			
NEW INDUSTRIAL WORKERS SETTLEMENT "BELLEVUE"			
DATE OF PICTURE		25X1A	
1952		SOURCE	
		[REDACTED]	
CLASSIFICATION			
R 25X1A			
CAPTIONED BY			
[REDACTED]			
FORM NO. 104		VERIFIED	
SEP 1946		153	
Approved For Release 1999/09/20 : CIA-RDP78-05867A000100120005-1			
CAPTION REPORT			

CIA (PH) Approved For Release 1999/09/20 : CIA-RDP78-05867A000100120005-1

63128

D-179

1/31/52

✓

AREA (AMS NO.) 566 M COUNTRY FRANCE PROVINCE MOSELLE PLACE CARLING

GEOGRAPHIC COORDINATES 49° 10' N 6° 43' E MAP REFERENCE NIS



TITLE

25X1A

DATE OF PICTURE 1952 SOURCE [REDACTED]

CLASSIFICATION R 25X1A

CAPTIONED BY Approved [REDACTED] 9/09/20 : CIA-RDP78-05867A000100120005-1

CIA PHOTO ACCESSION NO. 1 63129		LOT NO.	
Approved For Release 1999/09/20 : CIA-RDP78-05867A000100120005-1			
AREA (ARS NO.) 566M	COUNTRY FRANCE	PROVINCE MOSELLE	PLACE CARLING
GEOGRAPHIC COORDINATES 49°10'N 6°43'E		MAP REFERENCE NIS	
TITLE COOLING TOWERS OF THE THERMAL STATION, "EMILE HUCHET."			
25X1A			
DATE OF PICTURE 1952	SOURCE 		
CLASSIFICATION R 25X1A			
CAPTIONED BY 			
FORM NO. 1009/20 : CIA-RDP78-05867A000100120005-1			
SEP 1948			

CAPTION REPORT

CI Approved For Release 1999/09/20 : CIA-RDP78-05867A000100120005-1 63130 D-179		DATE 10/1/57	
AREA (AMS NO.) 566M	COUNTRY FRANCE	PROVINCE MOSELLE	PLACE MERLEBACH
GEOGRAPHIC COORDINATES 49°09' N 6°48' E		MAP REFERENCE N15	
TITLE COAL MINE, PIT #5, IN BACKGROUND.			
25X1A			
DATE OF PICTURE 1952	SOURCE [REDACTED]		
CLASSIFICATION R 25X1A			
CAPTIONED BY Approved [REDACTED]		VERIFIED BY [REDACTED]	
FORM NO. 60-53 SEP 1948		09/20 : CIA-RDP78-05867A000100120005-1	
CAPTION REPORT			

CIA PHOTO ACCESSION NO. 63131 LOT NO. D-179

Approved For Release 1999/09/20 : CIA-RDP78-05867A000100120005-1

AREA (AMS NO.) 6M COUNTRY FRANCE PROVINCE 1/31/52 PLACE

GEOGRAPHIC COORDINATES
MAP REFERENCE
TITLE S.S. "GENERAL HECLERC"

DATE OF PICTURE 1952 SOURCE OF PICTURE 25X1A

CLASSIFICATION R 25X1A
CAPTIONED BY

FORM NO. 60-53 SEP 1948 Approved For Release 1999/09/20 : CIA-RDP78-05867A000100120005-1

CAPTION REPORT

Approved For Release 1999/09/20 : CIA-RDP78-05867A000100120005-1

AREA (AMS NO.) 63132	COUNTRY FRANCE	PROVINCE	PAGE 19/52
GEOGRAPHIC COORDINATES		MAP REFERENCE	
TITLE WOMAN LETTER CARRIER.			
25X1A			
DATE OF PICTURE 1952	SOURCE OF PICURE		
CLASSIFICATION 25X1A			
CAPTIONED BY Approved For		20 : CIA-RDP78-05867A000100120005-1	
FORM NO. 60-53 SEP 1948		CAPTION REPORT	

CIA (PHOTO ACCESSION NO.)		LOT NO.	
63133		CIA-RDP78-05867A000100120005-1	
AREA PAYS NO. 1	COUNTRY	PROVINCE	PLACE
6M	FRANCE	1/31/52	C
GEOGRAPHIC COORDINATES		MAP REFERENCE	
TITLE			
Two Row Planter.			
(FARM MACHINERY)			
DATE OF PICTURE		SOURCE OF	
1952		[REDACTED]	
CLASSIFICATION		25X1A	
R		[REDACTED]	
CAPTIONED BY		[REDACTED]	
FORM NO. 60-93		9/20 : CIA-RDP78-05867A000100120005-1	
SEP 1948		155	

CAPTION REPORT

CIA PHOTO ACCESSION NO. 1

LOT NO.

Approved For Release 1999/09/20 : CIA-RDP78-05867A000100120005-1

AREA FILE NO.

6M

COUNTRY

FRANCE

PROVINCE

1/31/52.

C

GEOGRAPHIC COORDINATES

MAP REFERENCE

TITLE

A POTATO DIGGER.

(FARM MACHINERY.)

25X1A

DATE OF PICTURE

1952

SO



CLASSIFICATION

R

CAPTIONED BY



Approved For Release

09/20/2005 : CIA-RDP78-05867A000100120005-1

FORM NO. 60-53
SEP 1948

CAPTION REPORT

CIA PHOTO ACCESSION NO. 63135 Approved For Release 1999/09/20 : CIA-RDP78-05867A000100120005-1 <i>D-179</i>			
AREA (AMS NO.)	COUNTRY	PROVINCE	PLACE
6M	FRANCE		C
GEOGRAPHIC COORDINATES		MAP REFERENCE	
TITLE			
DUSTING MACHINE.			
FARM MACHINERY.			
25X1A			
DATE OF PICTURE	SOURCE OF PHOTOGRAPH		
1952.	[REDACTED]		
CLASSIFICATION			
R 25X1A			
CAPTIONED BY		VERIFIED BY	
Approved		557	
09/20 : CIA-RDP78-05867A000100120005-1			
FORM NO. 60-53 SEP 1948		CAPTION REPORT	

CIA (PHOTO) PROCESSING NO. 63136				Approved For Release 1999/09/20 : CIA-RDP78-05867A000100120005-1			
AREA (AMS NO.) 566M		COUNTRY FRANCE		PROVINCE MOSELLE		PLACE 1/30/52 <i>C</i>	
GEOGRAPHIC COORDINATES				MAP REFERENCE			
TITLE SOLLAC HOT STRIP MILL UNDER CONSTRUCTION.							
SOCIETE LORRAINE DE LAMINAGE CONTINU.				LORRAINNE			
DATE OF PICTURE 1951				SOURCE OF PHOTO 25X1A <i>can IR - no location - maybe HAYANGE</i>			
CLASSIFICATION R 25X1A							
CAPTIONED BY Approved				VERIFIED BY 99/09/20 : CIA-RDP78-05867A000100120005-1			
FORM NO. 60-53 SEP 1948				CAPTION REPORT			

CIA (PHOTO ACCESSION NO.:

LOT NO.

63137
Approved For Release 1999/09/20 : CIA-RDP78-05867A000100120005-1

AREA NAME NO. 1

566 M

COUNTRY

FRANCE

PROVINCE

MOSELLE

PLACE

1/30/52

GEOGRAPHIC COORDINATES

MAP REFERENCE:

TITLE

SOLLAC

COLD STRIP MILL NEARING COMPLETION.


SOLLAC

SOCIETE LORRAINE DE LAITAGE (CONTINU) HAYANGE J
80 KM STRIP - I.R.
25X1A

DATE OF PICTURE

1951

SOURCE OF P



CLASSIFICATION

R 25X1A

CAPTIONED BY



VERIFICATION

FORM NO. 100-33
SEP. 1948

Approved For Release 1999/09/20 : CIA-RDP78-05867A000100120005-1

CAPTION REPORT

CIA (PHOTO ACCESSION NO.)		LOT NO.	
Approved For Release 1999/09/20 : CIA-RDP78-05867A000100120005-1		D-73	
AREA (AMS NO.)	COUNTRY	PROVINCE	PLACE
5L	THAILAND (CIA)		BANGKOK
GEOGRAPHIC COORDINATES		MAP REFERENCE	
1342N 100 30E		C	
TITLE			
TEMPLE DANCERS,			
25X1A			
DATE OF PICTURE		[REDACTED]	
CLASSIFICATION			
R 25X1A			
CAPTIONED BY		APPROVED BY	
[REDACTED]		[REDACTED]	
Approved		9/09/20 : CIA-RDP78-05867A000100120005-1	
FORM NO. 60-53			
SEP 1948			

CAPTION REPORT

CIA PHOTO ACCESSION NO. 63139		LOT NO. D-173		Approved For Release 1999/09/20 : CIA-RDP78-05867A000100120005-1	
AREA (RMS NO.) 5L	COUNTRY THAILAND	PROVINCE	DATE 1 FEB '52		
GEOGRAPHIC COORDINATES 13 42 18 0 30 E		MAP REFERENCE	PLACE BANGKOK		
TITLE		C			
ENTRANCE TO TEMPLE OF THE EMERALD BUDDHA OR WAT PHRA KEO, SHOWING INLAYS OF SEMI-PRECIOUS STONES AND COLORED TILE. (INSIDE PAINTINGS OF BUDDHA CHILDHOOD AND MANHOOD IN CHRONOLOGICAL ORDER)					
DATE OF PICTURE		25X1A			
CLASSIFICATION		[REDACTED]			
CAPTIONED BY		[REDACTED]			
FORM NO. 60-53		Approved 25X1A CIA-RDP78-05867A000100120005-1			
SEP 1948		CAPTION REPORT			

Approved For Release 1999/09/20 : CIA-RDP78-05867A000100120005-1

Next 5 Page(s) In Document Exempt

25X6

Approved For Release 1999/09/20 : CIA-RDP78-05867A000100120005-1

CIA (PHOTO ACCESSION NO.)

63146

LOT NO.

Approved For Release 1999/09/20 : CIA-RDP78-05867A000100120005-1

AREA

23E

COUNTRY

HAITI

PROVINCE

1/24/52

PLACE

CAP HAITIAN

GEOGRAPHIC COORDINATES

19° 47' N 73° 47' W

MAP REFERENCE

WH 2648

TITLE

PARADE OF SCHOOL CHILDREN

DATE OF PICTURE

25X1A


SOURCE OF PICTURE



CLASSIFICATION

R 25X1A

CAPTIONED BY



VERIFIED BY

9/09/20 : CIA-RDP78-05867A000100120005-1

FORM NO. 60739
SEP 1948

CAPTION REPORT

CIA (PHOTO ACCESSION NO.)		DATE	
631		1/24/52	
AREA Approved For Release		CIA-RDP78-05867A000100120005-1	
22E		C	
GEOGRAPHIC COORDINATES		MAP REFERENCE	
TITLE			
HAITIAN ARMY SOLDIERS.			
25X1A			
DATE OF PICTURE	SOURCE OF PICTURE		
—	[REDACTED]		
CLASSIFICATION	[REDACTED]		
R 25X1A	[REDACTED]		
CAPTIONED BY	VERIFIED BY		
[REDACTED]	DSB		
FORM NO. 60-53	CARTON REPORT		
Approved For Release 1999/09/20		CIA-RDP78-05867A000100120005-1	
		GPO 14-63284-1	

CIA (PHOTO ACCESSION NO.)

Approved For Release 1999/09/20 : CIA-RDP78-05867A000100120005-1

AREA (AMS NO.)

SSE

COUNTRY

NICARAGUA

PROVINCE

PLACE

124/520

GEOGRAPHIC COORDINATES

MAP REFERENCE

TITLE

CADETS OF THE NICARAGUAN MILITARY ACADEMY.

25X1A

DATE OF PICTURE

SOURCE OF

CLASSIFICATION

R 25X1A

CAPTIONED BY

VERIFIED BY

Approved For Release 1999/09/20 : CIA-RDP78-05867A000100120005-1

FORM NO. 60-53
SEP 1948

CAPTION REPORT

CIA (PHOTO ACCESSION NO.)		LOT NO.	
Approved For Release 63149		1999/09/20 : CIA-RDP78-05867A000100120005-1	
AREA (AMS NO.)	COUNTRY	PROVINCE	PLANT
45E	HONDURAS		CASTILLA
GEOGRAPHIC COORDINATES		MAP REFERENCE	
16°02'N 86°02'W		Tunas Gaj	
TITLE			
UNITED			
LOADING			
A FRUIT BOAT AT A WHARF.			
25X1A			
DATE OF PICTURE	SOURCE		
- 1942	[REDACTED]		
CLASSIFICATION			
R 25X1A			
CAPTIONED BY		VERIFIED BY	
Approved [REDACTED]		[REDACTED]	
9/09/20 : CIA-RDP78-05867A000100120005-1			
FORM NO. 60-53 SEP 1948		CAPTION REPORT	

CIA (PHOTO ACCESSION NO.) **63150** LOT NO. **1/25/52**
 Approved For Release 1999/09/20 : CIA-RDP78-05867A000100120005-1
 AREA (AISI NO.) **45E** COUNTRY **HONDURAS** PROVINCE **D-126** PLACE **TEMA (NR)**
 GEOGRAPHIC COORDINATES **15°35' N 87°35' W** MAP REFERENCE **Trinos Jay.**
 TITLE **AGRICULTURAL EXPERIMENTAL STATION.**

DATE OF PICTURE **1942**
 CLASSIFICATION **R 25X1A**
 CAPTIONED BY **[REDACTED]**

25X1A
 SOURCE **[REDACTED]**

FORM NO. **Approved** SEP 1948 60-53 09/20 : CIA-RDP78-05867A000100120005-1

CAPTION REPORT

CIA (PHOTO ACCESSION NO.)		LOT NO.	
63851		D-180	
Approved for Release 1999/09/20 : CIA-RDP78-05867A000100120005-1			
AREA (AMS NO.)	COUNTRY	PROVINCE	PLACE
766M	FRANCE	HAUT RHIN	DANNEMARIE.
GEOGRAPHIC COORDINATES		MAP REFERENCE	
47°38'N 7°08'E		NIS	
TITLE			
DATE OF PICTURE		25X1A	
1949		SOURCE OF PICTURE	
CLASSIFICATION			
R 25X1A			
CAPTIONED BY			
FORM NO.		APPROVED FOR RELEASE 1999/09/20 : CIA-RDP78-05867A000100120005-1	
SEP 1948 60-53		7287	

CAPTION REPORT

Approved For Release 1999/09/20 : CIA-RDP78-05867A000100120005-1

CIA PHOTO REFERENCE NO. 63152 D-180 4/53

AREA (AMS NO.) 746M COUNTRY FRANCE PROVINCE EURE PLACE ECOWIS (NR)

GEOGRAPHIC COORDINATES 49°19'N 1°26'E MAP REFERENCE NIS

TITLE HIGHWAY #14.

25X1A

DATE OF PICTURE 1949 SOURCE OF PICTURE [REDACTED]

CLASSIFICATION R 25X1A CAPTIONED BY Approved [REDACTED] 09/20 : CIA-RDP78-05867A000100120005-1

CIA PHOTOGRAPH DIVISION For Release 1999/09/20 : CIA-RDP78-05867A000100120005-1

63133 D-180 2/1/52 ✓
AREA (AMS NO.) 1526 M COUNTRY FRANCE PROVINCE CALVADOS PLACE FLEURY (NR)

GEOGRAPHIC COORDINATES 49° 09' N 0° 23' W MAP REFERENCE NIS

TITLE HIGHWAY #14.

25X1A

DATE OF PICTURE 1949 SOURCE OF [REDACTED]

CLASSIFICATION R 25X1A

CAPTIONED BY Approved [REDACTED] 9/09/20 : CIA-RDP78-05867A000100120005-1

CIA-IPHO 20 ACCESSION NO. 63154		LOT NO. 21152	
Approved For Release 1999/09/20 : CIA-RDP78-05867A000100120005-1			
AREA (AMS NO.) 966M	COUNTRY FRANCE	PROVINCE HAUTE MARNE	PLACE JONCHERY
GEOGRAPHIC COORDINATES 48° 08' N 5° 06' E		MAP REFERENCE NIS	
TITLE RAILROAD TRACKS FROM HIGHWAY #19.			
HAUT-MARNE			
25X1A			
DATE OF PICTURE 1949	SOURCE OF PICTURE [REDACTED]		
CLASSIFICATION R 25X1A			
CAPTIONED BY [REDACTED]			
FORM NO. 80-53		Approved For Release 1999/09/20 : CIA-RDP78-05867A000100120005-1	
SEP 1948			
CAPTION REPORT			

CIA (PHOTO ACCESSION NO.) 63155		Approved For Release 1999/09/20 : CIA-RDP78-05867A000100120005-1	
AREA (AMS NO.) 1466 M	COUNTRY FRANCE	PROVINCE D180 TERRITOIRE-DE-BELFORT	PLACE 27/52 BELFORT (NR)
GEOGRAPHIC COORDINATES 47° 38' N 6° 52' E		MAP REFERENCE NIS	
TITLE HIGHWAY #19.			
25X1A			
DATE OF PICTURE 1949	SOURCE OF		
CLASSIFICATION R 25X1A			
CAPTIONED BY Approved		09/20 : CIA-RDP78-05867A000100120005-1	
FORM NO. 60-53 SEP 1948		CAPTION REPORT	

CIA PHOTO ACCESSION NO. 1 63156		LOT NO. D-180		CIA-RDP78-05867A000100120005-1	
AREA (AMS NO.) 1766M		COUNTRY FRANCE	PROVINCE SAONE ET LOIRE	DATE 2/1/52	
GEOGRAPHIC COORDINATES 46°57'N 4°17'E		MAP REFERENCE NIS		PLACE AULUN (NR)	
TITLE HIGHWAY # 72.					
25X1A					
DATE OF PICTURE 1949		SOURCE OF [REDACTED]			
CLASSIFICATION R 25X1A					
CAPTIONED BY [REDACTED]					
FORM NO. 100-53 SEP 1948		20 : CIA-RDP78-05867A000100120005-1			

CAPTION REPORT

CIA (PHOTO) Approved For Release 1999/09/20 : CIA-RDP78-05867A000100120005-1

63157 D-180 2/1/52

AREA (AMS NO.) 766 M COUNTRY FRANCE PROVINCE HAUT RHIN PLACE ALTKIRCH (NR)

GEOGRAPHIC COORDINATES 47°37'N 7°15'E MAP REFERENCE NIS

TITLE POWER LINES.

25X1A

DATE OF PICTURE 1949 SOURCE OF PHOTO

CLASSIFICATION R 25X1A


CAPTIONED BY Approved 09/20 : CIA-RDP78-05867A000100120005-1

FORM NO. 60-53 SEP 1948 CAPTION REPORT

CIA PHOTO ACCESSION NO. 1 Approved For Release 1997/09/20 : CIA-RDP78-05867A000100120005-1 D-180 2/1/52			
AREA (AMS NO.) 946 M	COUNTRY FRANCE	PROVINCE SEINE ET OISE	PLACE ARPAJON (NR)
GEOGRAPHIC COORDINATES 48°35' N 2°16' E		MAP REFERENCE NIS	
TITLE POWER LINES.			
25X1A			
DATE OF PICTURE 1949	SOURCE OF P [REDACTED]		
CLASSIFICATION R	25X1A		
CAPTIONED BY Approved [REDACTED]	VERIFIED BY 09/20 : CIA-RDP78-05867A000100120005-1		
FORM NO. 60-33 SEP 1948	CAPTION REPORT		

CIA PHOTO ACCESSION NO. 1 63158		LOT NO. D-180	
Approved For Release 1999/09/20 : CIA-RDP78-05867A000100120005-1			
AREA NAME NO. 1 946M	COUNTRY FRANCE	PROVINCE SEINE ET OISE	PLACE ARPAJON (NR)
GEOGRAPHIC COORDINATES 48°35'N 2°16'E		MAP REFERENCE NIS	
TITLE POWER LINES.			
DATE OF PICTURE 1949		SOURCE OF PICTURE 25X1A	
CLASSIFICATION R 25X1A			
CAPTIONED BY			
FORM NO. Approved 9/09/20 : CIA-RDP78-05867A000100120005-1			
SEP 1948			

CAPTION REPORT

CIA (PHOTO) Approved For Release 1999/09/20 : CIA-RDP78-05867A000100120005-1			
AREA (AMS NO.) 63160	COUNTRY FRANCE	PROVINCE Somme	PLACE AMIENS (NR)
GEOGRAPHIC COORDINATES 49° 54' N 2° 20' E		MAP REFERENCE NIS	
TITLE Highway #181.			
25X1A			
DATE OF PICTURE 1949	SOURCE OF PHOTO 		
CLASSIFICATION R 25X1A			
CAPTIONED BY Approved		9/20 : CIA-RDP78-05867A000100120005-1	
FORM NO. 60-53 SEP 1948		CAPTION REPORT	

CIA PHOTO ACCESSION NO. 63161 LOT NO. D-180
Approved For Release 1999/09/20 : CIA-RDP78-05867A000100120005-1

AREA (AMS NO.) 966M COUNTRY FRANCE PROVINCE HAUTE MARNE PLACE LANGRES (NR)
GEOGRAPHIC COORDINATES: 47°52' N 5°20' E MAP REFERENCE N15

TITLE HIGHWAY #19, 250 KILOMETERS SOUTHEAST OF PARIS.

25X1A

DATE OF PICTURE 1949 SOURCE OF P [REDACTED]

CLASSIFICATION R 25X1A CAPTIONED BY [REDACTED]

FORM NO. 80-53 Approved [REDACTED] 9/09/20 : CIA-RDP78-05867A000100120005-1

CAPTION REPORT

CIA (PHOTO) ACCESSION NO. 1
Approved For Release 1999/09/20 : CIA-RDP78-05867A000100120005-1

AREA (AMS NO.) 966 M COUNTRY FRANCE PROVINCE HAUTE MARNE PLACE LANGRES (NR)

GEOGRAPHIC COORDINATES 47° 52' N 5° 20' E MAP REFERENCE NIS

TITLE HIGHWAY #19

25X1A

DATE OF PICTURE 1949 SOURCE OF PHOTO [REDACTED]

CLASSIFICATION R 25X1A

CAPTIONED BY [REDACTED] Approved [REDACTED] 9/09/20 : CIA-RDP78-05867A000100120005-1

FORM NO. 60-53
SEP 1948

CAPTION REPORT

CIA (PHOTO ACCESSION NO.)		100-40		Approved For Release 1999/09/20 : CIA-RDP78-05867A000100120005-1	
89183		D-180		27/52	
AREA (AMS NO.)	COUNTRY	PROVINCE	PLACE		
966M	FRANCE	HAUTE MARNE	LANGRES		
GEOGRAPHIC COORDINATES		MAP REFERENCE			
47° 52' N 5° 20' E		NIS			
TITLE					
Low: GATE IN ANCIENT WALL AROUND TOWN.					
25X1A					
DATE OF PICTURE		SOURCE			
1949		[REDACTED]			
CLASSIFICATION					
R 25X1A					
CAPTIONED BY		9/20 : CIA-RDP78-05867A000100120005-1		VERIFIED BY	
Approved [REDACTED]				[REDACTED]	
FORM NO. 60-53		SEP 1948			
CAPTION REPORT					

<small>CSA (PHOTO ACCESSION NO.)</small> Approved For Release 1999/09/20 : CIA-RDP78-05867A000100120005-1 <i>D-180</i>		<small>LOT NO.</small> <i>21152</i>		<i>C ✓</i>
<small>AREA (AMS NO.)</small> <i>746 M</i>	<small>COUNTRY</small> <i>FRANCE</i>	<small>PROVINCE</small> <i>EURE</i>	<small>PLACE</small> <i>LES ANDELYS</i>	
<small>GEOGRAPHIC COORDINATES</small> <i>49°15' N</i>		<i>1°26' E</i>	<small>MAP REFERENCE:</small> <i>NIS</i>	
<small>TITLE</small> 				
25X1A				
<small>DATE OF PICTURE</small> <i>19 49</i>	<small>SOURCE OF PICTURE</small> <div style="background-color: black; width: 100%; height: 1em;"></div>			
<small>CLASSIFICATION</small> <i>R</i> 25X1A				
<small>CAPTIONED BY</small> Approved For <div style="background-color: black; width: 100px; height: 1em;"></div>		<small>VERIFIED BY</small> <i>235</i>		
<small>FORM NO. 60-53</small> <small>SEP 1946</small>		<small>: CIA-RDP78-05867A000100120005-1</small>		
CAPTION REPORT				

Approved For Release 1999/09/20 : CIA-RDP78-05867A000100120005-1

CIA PHOTO ACCESSION NO. 63165		LOT NO. D-180	
AREA (TAB. NO.) 746M	COUNTRY FRANCE	PROVINCE EURE	PLACE LES ANDELYS
GEOGRAPHIC COORDINATES 49°15'N 1°26'E		MAP REFERENCE NIS	
TITLE			

25X1A



DATE OF PICTURE 1949	SOURCE OF PI [REDACTED]
----------------------	-------------------------

CLASSIFICATION R 25X1A

FORM NO. 100-53 Approved For Release 1999/09/20 : CIA-RDP78-05867A000100120005-1

CAPTION REPORT

CIA (PHOTO ACCESSION NO.) Approved for Release 83158		LOG NO. 1999/09/20 D-188	DATE CIA-RDP78-05867A000100120005-1
AREA (AMS NO.) 646 M	COUNTRY FRANCE	PROVINCE SEINE INFÉRIEURE	PLACE C
GEOGRAPHIC COORDINATES		MAP REFERENCE	
TITLE COUNTRY ROAD THE BETWEEN CAUDEBEC AND VILLE QUIER.			
25X1A			
DATE OF PICTURE 1949	SOURCE OF PIC [REDACTED]		
CLASSIFICATION R	25X1A		
CAPTIONED BY Approved [REDACTED]	VERIFIED BY 09/20 : CIA-RDP78-05867A000100120005-1		
FORM NO. 60-53 SEP 1948	CAPTION REPORT		

CIA (PHOTO) Approved For Release 1999/09/20 : CIA-RDP78-05867A000100120005-1 63167		D-180 2/52		O ✓ EN-CALX
AREA (AMS NO.) 646 M	COUNTRY FRANCE	PROVINCE SEINE INFÉRIEURE	PLACE CAUDEBEC (INR)	
GEOGRAPHIC COORDINATES 49° 32' N 0° 44' E		MAP REFERENCE IVIS		
TITLE TANKER ON THE SEINE RIVER.				
25X1A				
DATE OF PICTURE 1949		SOURCE OF PICTURE 		
CLASSIFICATION R 25X1A				
CAPTIONED BY Approved 		VERIFIED BY /20 : CIA-RDP78-05867A000100120005-1		
FORM NO. 00-53 SEP 1948		CAPTION REPORT		

CIA PHOTO ACCESSION NO. 1
63718
Approved For Release 1999/09/20 : CIA-RDP78-05867A000100120005-1

AREA (AMS NO.) 646M LOT NO. D-180 2/1/52 C

COUNTRY FRANCE PROVINCE SEINE INFERIEURE PLACE CAUDEBEC-EN-CERX (NR)

GEOGRAPHIC COORDINATES 49°32' N 0°44' E MAP REFERENCE NIS

TITLE COUNTRY ROAD.

25X1A


DATE OF PICTURE 1949 SOURCE OF P [REDACTED]

CLASSIFICATION R 25X1A

CAPTIONED BY [REDACTED] VERIFIED BY [REDACTED]

FORM NO. 60-53 20 : CIA-RDP78-05867A000100120005-1
SEP 1948

CAPTION REPORT

CIA (PHOTO) ACCESSION NO. 63169 Approved For Release 1999/09/20 : CIA-RDP78-05867A000100120005-1 D-180 27/52			
AREA (AMS NO.) 546M	COUNTRY FRANCE	PROVINCE SEINE	PLACE GENNEVILLIERS
GEOGRAPHIC COORDINATES 48° 56' N 2° 18' E		MAP REFERENCE NIS	
TITLE STANDARD OIL BULK PLANT			
25X1A			
DATE OF PICTURE 1949	SOURCE OF 		
CLASSIFICATION R 25X1A			
CAPTIONED BY Approved		VERIFIED BY 9/20 : CIA-RDP78-05867A000100120005-1	
FORM NO. 80-53 SEP 1948		CAPTION REPORT	

Approved For Release 1999/09/20 : CIA-RDP78-05867A000100120005-1

CIA (PHOTO ACCESSION NO.)	LOT NO.		
63170	D-780 7/52 C		
AREA (AMS NO.)	COUNTRY	PROVINCE	PLACE
646M	FRANCE	SEINE INFÉRIEURE	LE HAVRE
GEOGRAPHIC COORDINATES		MAP REFERENCE	
49° 30' N 00° 08' E		file	
TITLE			
TANKER BASIN.			
25X1A			
DATE OF PICTURE	SOURCE OF		
1949	[REDACTED]		
CLASSIFICATION			
R 25X1A			
CAPTIONED BY	VERIFIED BY		
[REDACTED]	20 : CIA-RDP78-05867A000100120005-1		
FORM NO. 100-53 SEP 1948	CAPTION REPORT		

CIA PHOTO ACCESSION NO. 85171				Approved For Release 1999/09/20 : CIA-RDP78-05867A000100120005-1				Disco		2/1/52		C	
AREA TAMS NO. 1 646 M			COUNTRY FRANCE			PROVINCE SEINE INFERIEURE			PLACE LE HAVRE				
GEOGRAPHIC COORDINATES 49° 30' N 00° 08' E						MAP REFERENCE C file							
TITLE BREAKWATER.													
25X1A													
DATE OF PICTURE 1949				SOURCE OF									
CLASSIFICATION R 25X1A													
CAPTIONED BY Approved For						VERIFIED BY 20 : CIA-RDP78-05867A000100120005-1							
FORM NO. 6053 SEP 1948				CAPTION REPORT									

CIA (PHOTO ACCESSION NO.)		LOT NO.	
63172		D-180	
Approved For Release 1999/09/20 : CIA-RDP78-05867A000100120005-1			
AREA (AMS NO.)	COUNTRY	PROVINCE	PLACE
646M	FRANCE	SEINE INFERIEURE	PORT JEROME.
GEOGRAPHIC COORDINATES		MAP REFERENCE	
49° 28' N 0° 32' E		MAP BR	
TITLE			
STANDARD OIL REFINERY.			
25X1A			
DATE OF PICTURE	SOURCE OF PICT		
1949	[REDACTED]		
CLASSIFICATION			
R 25X1A			
CAPTIONED BY			
Approved For Release 1999/09/20 : CIA-RDP78-05867A000100120005-1			
FORM NO. 60-53			
SEP 1948			
CAPTION REPORT			

CIA (PHOTO ACCESSION NO.) 63173 Approved For Release 1999/09/20 : CIA-RDP78-05867A000100120005-1 D-180 2/1/52 ©

AREA (AMS NO.) 646 M COUNTRY FRANCE PROVINCE SEINE INFERIEURE PLACE PORT JEROME

GEOGRAPHIC COORDINATES 49°28' N 0°32' E MAP REFERENCE MAP BR (NR)

TITLE SECONDARY ROAD.

25X1A

DATE OF PICTURE 1949 SOURCE OF PICTURE [REDACTED]

CLASSIFICATION R 25X1A

CAPTIONED BY Approved [REDACTED] /20 : CIA-RDP78-05867A000100120005-1 VERIFIED BY [REDACTED]

CIA (PHOTO ACCESSION NO.) 53174		LOT NO. D-180		APPROVED FOR RELEASE 1999/09/20 : CIA-RDP78-05867A000100120005-1	
AREA (AMS NO.) 646M	COUNTRY FRANCE	PROVINCE SEINE INFERIEURE	PLACE PORT JEROME (NR)	2/1/52	
GEOGRAPHIC COORDINATES 49° 28' N 0° 32' E		MAP REFERENCE MAP BR.			
TITLE SECONDARY ROAD.		ELECTRIC LIGHT POLES			
49° 30' N 0° 33' E		GRAVENCHON			
DATE OF PICTURE 1949		SOURCE OF [REDACTED]			
CLASSIFICATION R		25X1A			
CAPTIONED BY [REDACTED]		25X1A RDP78-05867A000100120005-1			
FORM NO. 53 SEP 1948		Approved			

CAPTION REPORT

CIA (PHOTO ACCESSION NO.)		LOT NO.	
63175		D-176	
Approved For Release 1999/09/20 : CIA-RDP78-05867A000100120005-1			
AREA (AMS NO.)	COUNTRY	PROVINCE	PLACE
380 M	YUGOSLAVIA	BOSNA I HERCEGOVINA	4 FEB '52
GEOGRAPHIC COORDINATES		MAP REFERENCE	
TITLE			
BOSNIAN PEASANTS			
25X1A			
DATE OF PICTURE	[REDACTED]		
CLASSIFICATION			
CAPTIONED BY	R [REDACTED]		
FORM NO. 60-53	9/09/20	CIA-RDP78-05867A000100120005-1	25X1A
SEP 1948			

CAPTION REPORT

CIA (PHOTO ACCESSION NO.)		LOT NO.	
Approved For Release		1999/09/20 : CIA-RDP78-05867A000100120005-1	
AREA (AMS NO.)	COUNTRY	PROVINCE	PLACE
8017	YUGOSLAVIA YUGOSLAVIA		4 FEB '52
GEOGRAPHIC COORDINATES		MAP REFERENCE	
TITLE			
SIDEWALK TYPICAL SIDEWALK CAFE [IN ANY YUGOSLAV OR BALKAN CITY.]			
25X1A			
DATE OF PICTURE			
CLASSIFICATION			
R 25X1A			
CAPTIONED BY		RECEIVED BY	
Approved		1999/09/20 : CIA-RDP78-05867A000100120005-1	
FORM NO. 60-53 SEP 1948		CAPTION REPORT	

CIA (PHOTO ACCESSION NO.)		LOT NO.	
Approved For Release		1999/09/20 : CIA-RDP78-05867A000100120005-1	
AREA (AMS NO.)	COUNTRY	PROVINCE	PLACE
80 M	YUGOSLAVIA	-	-
GEOGRAPHIC COORDINATES		MAP REFERENCE	
-		-	
TITLE			
TYPICAL LOW, ONE-STORY, ONEFAMILY HOUSE IN			
YUGOSLAVIA			
DATE OF PICTURE		SOURCE OF PICTURE	
-		[REDACTED]	
CLASSIFICATION			
R 25X1A			
CAPTIONED BY		VERIFIED BY	
Appro [REDACTED]		[REDACTED]	
FORM NO. 60-53		99/09/20 : CIA-RDP78-05867A000100120005-1	
SEP 1946		C	
CAPTION REPORT			

CIA (PHOTO ACCESSION NO.)		LOT NO.	
Approved For Release		999/09/20 : CIA-RDP78-05867A000100120005-1	
AREA IAMS NO.:	COUNTRY	PROVINCE	PLACE
280M	YUGOSLAVIA	HRVATSKA	CELJANET RIJJEKA
GEOGRAPHIC COORDINATES		MAP REFERENCE	
45 21N 14 24E		C	
TITLE			
VICTORY ARCH AT ENTRANCE TO CITY			
25X1A			
DATE OF PICTURE			
[REDACTED]			
CLASSIFICATION			
R 25X1A			
CAPTIONED BY		VERIFIED BY	
Approved [REDACTED]		[REDACTED]	
FORM NO. 60-53		09/20 : CIA-RDP78-05867A000100120005-1	
SEP 1948			
CAPTION REPORT			

C

CIA (PHOTO ACCESSION NO.)		LOT NO.	
Approved For Release 1999/09/20 : CIA-RDP78-05867A000100120005-1		D-176	
AREA (AMS NO.)	COUNTRY	PROVINCE	DATE
180 M	YUGOSLAVIA	SLOVENIJA	4 FEB '52
GEOGRAPHIC COORDINATES		MAP REFERENCE	
		CIA MAP '51	
TITLE			
HARVESTING GRAIN.			
DATE OF PICTURE		SOURCE OF PICTURE	
-		[REDACTED]	
CLASSIFICATION			
R		25X1A	
CAPTIONED BY		VERIFICATION	
Approved For [REDACTED]		0 : CIA-RDP78-05867A000100120005-1	
FORM NO. 60-53		SEP 1948	

C

CIA (PHOTO ACCESSION NO.)		LOT NO.	
Approved for Release 1999/09/20 : CIA-RDP78-05867A000100120005-1		D-176	
AREA (AMS NO.)	COUNTRY	PROVINCE	PLACE
380 M	YUGOSLAVIA	BOSNA I HERCEGOVINA	SARAJEVO
GEOGRAPHIC COORDINATES		MAP REFERENCE	
43 50 N 18 25 E		C	
TITLE:			
MOUNTAIN PEASANT FARMERS AT BAZAAR.			
25X1A			
DATE OF PICTURE		[REDACTED]	
CLASSIFICATION			
R		25X1A	
CAPTIONED BY		9/09/20 : CIA-RDP78-05867A000100120005-1	
Approved [REDACTED]		35	
FORM NO. SEP 1946 60-53			

CAPTION REPORT

CIA (PHOTO ACCESSION NO.) Approved For Release 1999/09/20 : CIA-RDP78-05867A000100120005-1 63181			
AREA (AMS NO.) 125U	COUNTRY India	PROVINCE Madhya Pradesh Bharat	PLACE Nagpur
GEOGRAPHIC COORDINATES 21°09' N 79°09' E		MAP REFERENCE C file	
TITLE [(Photo on page 3)]			
A view of the Nagpur Medical College Hospital which was dedicated on Gandhi Jyanti Day by Ravi Shankar Shukla, the Chief Minister of Madhya Bharat State.			
[Gandhi Jyanti Diwas (Day) refers to the birthday of Mahatma Gandhi, October 2, 1869.]			
DATE OF PICTURE 2 Oct 51	SOURCE OF PICTURE Bharat (Hindi Daily) Allahabad, 6 October 1951		
CLASSIFICATION Restricted	SECURITY INFORMATION		
CAPTIONED BY Approved	VERIFIED BY 1999/09/20 : CIA-RDP78-05867A000100120005-1		
FORM NO. SEP 1948 60-53	CAPTION REPORT		GPO 16-52283-1

CIA PHOTO ACCESSION NO. 63182 Approved for Release 1999/09/20 : CIA-RDP78-05867A000100120005-1 D-93 8 January 1952			
AREA (AMS NO.) 125U	COUNTRY India	PROVINCE Madhya Pradesh	PLACE SEONI SEONI
GEOGRAPHIC COORDINATES 22° 06' N 79° 35' E		MAP REFERENCE TINES GAR.	
TITLE (Twin photos on page 1)			
Ari Sinchan Irrigation Ditch, OPENED SEPTEMBER, 1951;			
(Located in Seoni, Madhya Pradesh. Opened on 3 September 1951			
by D.K. Mehta, the Food Minister of Madhya Pradesh State. Irrigates			
4,000 acres; is to irrigate an additional 6,000 acres during 1952.			
DATE OF PICTURE 1951	SOURCE OF PICTURE Bharat (Hindi Daily) Allahabad, 9 October 1951		
CLASSIFICATION Restricted	SECURITY INFORMATION p. 1 right		
CAPTIONED BY [REDACTED] VERIFIED BY [REDACTED] Approved for Release 1999/09/20 : CIA-RDP78-05867A000100120005-1 25X9A			
FORM NO. 60-53 SEP 1948	CAPTION REPORT		

Approved For Release 1999/09/20 : CIA-RDP78-05867A000100120005-1

Next 9 Page(s) In Document Exempt

25X6

Approved For Release 1999/09/20 : CIA-RDP78-05867A000100120005-1

Approved For Release 1999/09/20 : CIA-RDP78-05867A000100120005-1

CIA PHOTO ACCESSION NO.	63191	DATE	D-183	PROVINCE	EUPHRATES	PLACE	
AREA (AMS NO.)	222K	COUNTRY	SYRIA	KHABUR, NARR EL			
GEOGRAPHIC COORDINATES	35 00N		40 25 E	NIS	[KHABUR, NARR EL]		
TITLE	SHEIKH OF HARB TRIBE, KNABUR RIVER AREA, SYRIA, ABD EL-AZIZZ.						

25X1A

DATE OF PICTURE
1913

CLASSIFICATION R 25X1A

Approved For Release 1999/09/20 : CIA-RDP78-05867A000100120005-1

CAPTION REPORT

CIA FILE NO. 63192		D-214		STATE 152	
AREA (AMS NO.) 29N	COUNTRY ASIATIC RSFSR USSR	PROVINCE KRASNOYARSK KRAY	PLACE KRASNOYARSK		
GEOGRAPHIC COORDINATES 56 02N 92 48E		MAP REFERENCE C			
TITLE COMBINES AT THE KRASNOYARSK COMBINE PLANT.					
25X1A					
DATE OF PICTURE (A) 1948		[REDACTED]			
CLASSIFICATION R		25X1A			
Approved For Release 1999/09/20 : CIA-RDP78-05867A000100120005-1		VERIFIED BY 558			
FORM NO. 80-53 SEP 1948					
CAPTION REPORT					

Approved For Release 1999/09/20 : CIA-RDP78-05867A000100120005-1

63193

ROSTOV OBLAST

5 NO. 1

37 N

COUNTRY EUROPEAN USSR (RFSR)

PROVINCE YAROSLAVSKAYA

PLACE

ROSTOV-ON-

~~YAROSLAVSKAYA~~

Don

GEOGRAPHIC COORDINATES

57 12 N 39 25 E

TITLE "SHIP OF THE STEPPES." SO THE SOVIET FARMERS

CALL THE STALINETS-6 COMBINE, MADE AT ROITSELMASH

25X1A

DATE OF PICTURE

1948

CLASSIFICATION

R

25X1A

R-10206

CAPTIONED BY

Approved

09/20 : CIA-RDP78-05867A000100120005-1

VERIFIED BY

corrected

FORM NO. 60-53
P 1948

CAPTION REPORT