

Approved For Release 1999/09/09 : CIA-RDP78-05867A000100110033-1

AREA (AMS NO.) 25T | COUNTRY INDONESIA | PROVINCE CEEBES | PLACE

GEOGRAPHIC COORDINATES 2.05 | 120.0E | MAP REFERENCE Times Gaz.

TITLE
NICKEL MINING EXPERIMENTAL
STATION IN SOUTH EAST CEEBES

DATE OF PICTURE 1950 | SOURCE OF PICTURE TANAH AIR KITA - Page 131 - Bottom

CLASSIFICATION ~~R~~
CAPTIONED BY ~~CR~~ | VERIFIED BY

Approved For Release 1999/09/09 : CIA-RDP78-05867A000100110033-1

Approved For Release 1999/09/09 : CIA-RDP78-05867A000100110033-1

62218 67939 28 Nov 1950

AREA (AMS NO.) 66T COUNTRY INDONESIA PROVINCE MOLUCCAS PLACE CERAM I

GEOGRAPHIC COORDINATES 3 05 129 0E MAP REFERENCE Times Gaz

TITLE
SILT FORMING AT A RIVER MOUTH:
PROOF OF EROSION.

DATE OF PICTURE 1950 SOURCE OF PICTURE TANAH AIR KITA - Page 166

CLASSIFICATION R
CAPTIONED BY VERIFIED BY

Approved For Release 1999/09/09 : CIA-RDP78-05867A000100110033-1

Approved For Release 1999/09/09 : CIA-RDP78-05867A000100110033-1

62219 C-1489 28 NOV. 1951

AREA (AMS NO.) 127T COUNTRY INDONESIA PROVINCE NEW GUINEA PLACE
GEOGRAPHIC COORDINATES S. 05 140. 0E MAP REFERENCE Times Gaz

TITLE
TREE DWELLING IN SOUTH WESTERN
NEW Guinea.

DATE OF PICTURE 1950 SOURCE OF PICTURE TANAH AIR KITA - Page 178 - Lower Right

CLASSIFICATION R
CAPTIONED BY Approved For Release 1999/09/09 : CIA-RDP78-05867A000100110033-1
VERIFIED BY

Approved For Release 1999/09/09 : CIA-RDP78-05867A000100110033-1

AREA (AMS NO.)	COUNTRY	PROVINCE	PLACE
54T	INDONESIA	ZESSER SUNDAS I.	FLORES I
GEOGRAPHIC COORDINATES		MAP REFERENCE	
8 30S 121.0E		Times Gaz	
TITLE			
MT. Kilimoto. THREE CRATER LAKES ON MOUNTAIN; EACH A DIFFERENT COLOR			
DATE OF PICTURE	SOURCE OF PICTURE		
1950	TANAH AIR KITARA - Page 185		
CLASSIFICATION			
R			
CAPTIONED BY		VERIFIED BY	
Approved For Release 1999/09/09 : CIA-RDP78-05867A000100110033-1			
FORM NO. SEP 1948	60-53	CAPTION REPORT	

Approved For Release 1999/09/09 ; CIA-RDP78-05867A000100110033-1

CIA (PHOTO ACCESSION NO.)			
62221			
28 Nov. 1951			
AREA (AMS NO.)	COUNTRY	PROVINCE	PLACE
94T	INDONESIA	LOMBLEN I.	
GEOGRAPHIC COORDINATES		MAP REFERENCE	
8 20S 123 30E		Times 992.	
TITLE			
LAMALERAP, FISHING VILLAGE.			
DATE OF PICTURE		SOURCE OF PICTURE	
1950		TANAH AIR Kita - Page 194 - Upper Left	
CLASSIFICATION			
R			
CAPTIONED BY		VERIFIED BY	
RPR		M.M.	
Approved For Release 1999/09/09 : CIA-RDP78-05867A000100110033-1			
FORM NO.	60-53		
SEP 1948	CAPTION REPORT		

000 16-0270-1

CIA (PHOTO ACCESSION NO.)

Approved For Release 1999/09/09 : CIA-RDP78-05867A000100110033-1

AREA (ANS NO.)

94T

COUNTRY

INDONESIA

PROVINCE

LOMBLEN I.

PLACE

28 Nov. 1951

GEOGRAPHIC COORDINATES

8 203

123 30E

MAP REFERENCE

TITLE

Times Jaz.

CHURET. ISLAND IS CONVERTED TO CHRISTIANITY.

DATE OF PICTURE

1950

SOURCE OF PICTURE

TANAH AIR KITA - Page 194 - Upper Right

CLASSIFICATION

CAPTIONED BY

R

FD-103
SEP 1948 60-53

Approved For Release 1999/09/09 : CIA-RDP78-05867A000100110033-1

CAPTION REPORT

Approved For Release 1999/09/09 : CIA-RDP78-05867A000100110033-1

CIA (PHOTO ACCESSION NO.)		DATE	
114T		28 Nov. 1951	
AREA (AMS NO.)	COUNTRY	PROVINCE	PLACE
114T	INDONESIA	Lombok I	RINDJANI MT.
GEOGRAPHIC COORDINATES		MAP REFERENCE	
8 20 S 116 20 E		Times Gaz.	
TITLE			
ONE OF THE HIGHEST VOLCANOS IN INDONESIA. 12,300 FT. HIGH.			
DATE OF PICTURE		SOURCE OF PICTURE	
1950		TANAH AIR KITA - Page 210	
CLASSIFICATION			
R			
CAPTIONED BY		VERIFIED BY	
SPE		%	
Approved For Release 1999/09/09 : CIA-RDP78-05867A000100110033-1			
SEP 1968 60-53			
CAPTION REPORT			

CIA (PHOTO ACCESSION NO.)		LOT NO.	
Approved For Release 1999/09/09 : CIA-RDP78-05867A000100110033-1		28 Nov. 1951	
AREA (ANS NO.)	COUNTRY	PROVINCE	PLACE
13T	INDONESIA		BALI ISLAND
GEOGRAPHIC COORDINATES		MAP REFERENCE	
8 20 S 115 0 E		Times 902.	
TITLE			
EXAMPLE OF LAND CONSERVATION IN NORTH BALI.			
DATE OF PICTURE		SOURCE OF PICTURE	
1950		TANAH AIR KITA - Page 215	
CLASSIFICATION			
R			
CAPTIONED BY		VERIFIED BY	
EPP			
Approved For Release 1999/09/09 : CIA-RDP78-05867A000100110033-1			
SEP 1948 60-53			
CAPTION REPORT			

Approved For Release 1999/09/09 : CIA-RDP78-05867A000100110033-1

AREA (AMS NO.)	COUNTRY	PROVINCE	PLACE
13T	INDONESIA		BALI ISLAND
GEOGRAPHIC COORDINATES		MAP REFERENCE	
8 20S 115 0E		Times Gaz.	
TITLE			
TEMPLE OF JANJONG MEBUKU ON THE SOUTH CAPE OF BALI.			
DATE OF PICTURE	SOURCE OF PICTURE		
1950	TANAH AIR KITA - Page 221		
CLASSIFICATION			
R			
CAPTIONED BY		VERIFIED BY	

Approved For Release 1999/09/09 : CIA-RDP78-05867A000100110033-1

Approved For Release 1999/09/09 : CIA-RDP78-05867A000100110033-1

CIA (PHOTO ACCESSION NO.) 82225

AREA (AMS NO.) 33T COUNTRY INDONESIA PROVINCE JAVA PLACE ARDJASA

GEOGRAPHIC COORDINATES 8° 08S 113 45E MAP REFERENCE WAC # 1102

TITLE

INDONESIAN FARMER ~~FROM~~ EMERGING FROM A POLLING BOOTH DURING ELECTIONS. THE "TONG-TONG" DRUM CALLS VOTERS TO THE POLLS.

DATE OF PICTURE 1950 SOURCE OF PICTURE TANAH AIR KITA - Page 235

CLASSIFICATION R VERIFIED BY

Approved For Release 1999/09/09 : CIA-RDP78-05867A000100110033-1

FORM NO. 60-53 CAPTION REPORT

CIA (PHOTO ACCESSION NO.) 62227		LOT NO.	DATE
Approved For Release 1999/09/09 : CIA-RDP78-05867A000100110033-1			
AREA (AMS NO.) 53T	COUNTRY INDONESIA	PROVINCE MADOERA I	PLACE KALIANGET MADOERA I.
GEOGRAPHIC COORDINATES 7 05 113 0 E		MAP REFERENCE Times Gaz.	
TITLE KALIANGET IS THE CENTER OF JAVA'S SALT INDUSTRY. SALT IS TAKEN FROM THE JAVA SEA.			
DATE OF PICTURE 1950	SOURCE OF PICTURE TANAH AIR KITA - Page 247		
CLASSIFICATION R			
CAPTIONED BY EPR		VERIFIED BY JSD	
Approved For Release 1999/09/09 : CIA-RDP78-05867A000100110033-1			
FORM NO. 60-53 SEP 1948		CAPTION REPORT	

Approved For Release 1999/09/09 : CIA-RDP78-05867A000100110033-1

AREA (AMS NO.)	COUNTRY	PROVINCE	PLACE
33T	INDONESIA	JAVA	MALANG
GEOGRAPHIC COORDINATES		MAP REFERENCE	
8.0 S 112.40 E		Times Jaz.	
TITLE			
OLD DUTCH WATER-MILL NEAR MALANG			
DATE OF PICTURE		SOURCE OF PICTURE	
1950		TANAH AIR KITA - Page 248	
CLASSIFICATION			
R			
CAPTIONED BY		VERIFIED BY	
Approved For Release 1999/09/09 : CIA-RDP78-05867A000100110033-1			
FORM NO. 8FP 1948	60-53	CAPTION REPORT	

Approved For Release 1999/09/09 : CIA-RDP78-05867A000100110033-1

CIA (PHOTO ACCESSION NO.)			
C-1939			
AREA (AMS NO.)	COUNTRY	PROVINCE	DATE
33T	INDONESIA	JAVA	28 NOV. 1951
GEOGRAPHIC COORDINATES		PLACE	
7 S 113 90 E		KALIANGET	
TITLE		MAP REFERENCE	
POWER STATION		CIA MAP 10265-1948	
DATE OF PICTURE		SOURCE OF PICTURE	
1950		TANAH AIR KITA - Page 249	
CLASSIFICATION			
R			
CAPTIONED BY		VERIFIED BY	
EM			
Approved For Release 1999/09/09 : CIA-RDP78-05867A000100110033-1			
FORM NO. 60-53 SEP 1948		CAPTION REPORT	

CIA (PHOTO ACCESSION NO.)			
Approved For Release 1999/09/09 : CIA-RDP78-05867A000100110033-1			
AREA (AMS NO.)	COUNTRY	PROVINCE	PLACE
33T	INDONESIA	JAVA	DSOCJA
GEOGRAPHIC COORDINATES		MAP REFERENCE	
7 90N 110 30E		CIA MAP 10265 - 1948	
TITLE			
[STREET SCENE]			
DATE OF PICTURE		SOURCE OF PICTURE	
1950		TANAH AIR Kita - Page 254 - upper left	
CLASSIFICATION			
R			
CAPTIONED BY		VERIFIED BY	
FPP			
Approved For Release 1999/09/09 : CIA-RDP78-05867A000100110033-1			
FORM NO. 60-53		CAPTION REPORT	
SEP 1948			

Approved For Release 1999/09/09 : CIA-RDP78-05867A000100110033-1

CIA (PHOTO ACCESSION NO.)			
AREA (AMS NO.)	COUNTRY	PROVINCE	DATE
33T	INDONESIA	JAVA	29 NOV. 1951
GEOGRAPHIC COORDINATES		PLACE	
7 18 S 112 46 E		SURABAYA	
TITLE			
Times 9a2.			
[STREET SCENE]			
DATE OF PICTURE		SOURCE OF PICTURE	
1950		TANAH AIR KITA - Page 254 - Lower left	
CLASSIFICATION			
R			
CAPTIONED BY			
Approved For Release 1999/09/09 : CIA-RDP78-05867A000100110033-1			
SEP 1948 60-53			
CAPTION REPORT			

CIA (PHOTO ACCESSION NO.) 33T Approved For Release 1999/09/09 : CIA-RDP78-05867A000100110033-1 29 Nov. 1951			
AREA (AMS NO.)	COUNTRY	PROVINCE	PLACE
33T	INDONESIA	JAWA	SOUTH SMERU ROAD
GEOGRAPHIC COORDINATES		MAP REFERENCE	
UNABLE TO LOCATE		Times Gaz.	MT. Smeru
TITLE			
5095-112554			
ROAD BRIDGE on the South Smeru Road at MT. Smeru.			
DATE OF PICTURE		SOURCE OF PICTURE	
1950		TANAH AIR KITA - Page 255	
CLASSIFICATION			
B			
CAPTIONED BY		VERIFIED BY	
BPA			
Approved For Release 1999/09/09 : CIA-RDP78-05867A000100110033-1 FORM NO. 60-53 SEP 1948			
CAPTION REPORT			
GPO 16-72265-1			

Approved For Release 1999/09/09 : CIA-RDP78-05867A000100110033-1

AREA (AMS NO.)	COUNTRY	PROVINCE	PLACE
33T	INDONESIA	JAVA	MT. SMERU
GEOGRAPHIC COORDINATES		MAP REFERENCE	
8 09S 112 55E		Times GAL	
TITLE			
<p>JAVA'S HIGHS HIGHEST MOUNTAIN IN THE TENGGER RANGE. PART ONE OF TWO PART PANORAMA.</p>			
DATE OF PICTURE	SOURCE OF PICTURE		
1950	TANAH AIR KITA - ^{Page} 256		
CLASSIFICATION			
R			
CAPTIONED BY	VERIFIED BY		
Approved For Release 1999/09/09 : CIA-RDP78-05867A000100110033-1			
FORM NO. SEP 1948	60-53		CAPTION REPORT
			GPO 1A-422A-1

Approved For Release 1999/09/09 : CIA-RDP78-05867A000100110033-1 82251 C-1939 29 Nov. 1951			
AREA (AMS NO.) 33T	COUNTRY INDONESIA	PROVINCE JAVA	PLACE MT. SNERU
GEOGRAPHIC COORDINATES 8 9S		MAP REFERENCE 112 SSE Times Jaz.	
TITLE JAVA'S HIGHEST MOUNTAIN IN THE TENGGER RANGE. PART TWO OF TWO PART PANORAMA.			
DATE OF PICTURE 1950	SOURCE OF PICTURE TANAH AIR LITA - Page 257		
CLASSIFICATION R			
CAPTIONED BY GR		VERIFIED BY	
Approved For Release 1999/09/09 : CIA-RDP78-05867A000100110033-1			
FORM NO. 60-53 SEP 1949		CAPTION REPORT	

Approved For Release 1999/09/09 : CIA-RDP78-05867A000100110033-1

62235 C-1939 29 Nov. 1951

AREA (ANS NO.) 33T	COUNTRY INDONESIA	PROVINCE JAVA	PLACE SUNDA STRAIT
GEOGRAPHIC COORDINATES 6. 0 S 105 50 E		MAP REFERENCE Times 9a2.	
TITLE LIGHTHOUSE AT ANJER KIDUL.			
DATE OF PICTURE 1950	SOURCE OF PICTURE TANAH AIR KITA - Page 275		
CLASSIFICATION R			
CAPTIONED BY		VERIFIED BY	
Approved For Release 1999/09/09 : CIA-RDP78-05867A000100110033-1			
FORM NO. SEP 1948 60-53	CAPTION REPORT		

GPO 16-67763-1

CIA (PHOTO ACCESSION NO.)		LOT NO.	
Approved For Release 1999/09/09 : CIA-RDP78-05867A000100110033-1			
AREA (AMS NO.)	COUNTRY	PROVINCE	PLACE
33T	INDONESIA	JAVA	BANDUNG NR.
GEOGRAPHIC COORDINATES		MAP REFERENCE	
6 55S 107 40E		Times Gaz.	
TITLE			
Plengan POWER PLANT.			
DATE OF PICTURE		SOURCE OF PICTURE	
1950		TANAH AIR KITA - Page 218 Top	
CLASSIFICATION			
CAPTIONED BY		VERIFIED BY	
R EPR			
Approved For Release 1999/09/09 : CIA-RDP78-05867A000100110033-1			
FORM NO. 60-53 SEP 1948		CAPTION REPORT	

CIA (PHOTO ACCESSION NO.)

62238

LOT NO.

AREA (ANS NO.)

Approved For Release 1999/09/09 : CIA-RDP78-05867A000100110033-1

GEOGRAPHIC COORDINATES

INDONESIA

PROVINCE

JAVA

PLACE

BANDUNG

TITLE

6 SSS

107 40 E

MAP REFERENCE

Times Gaz.

HOTEL.

DATE OF PICTURE

1950

SOURCE OF PICTURE

TANAH AIR KITA - Page 281

CLASSIFICATION

CAPTIONED BY

R

EPR

VERIFIED BY

FORM NO. 60-53
SEP 1948

Approved For Release 1999/09/09 : CIA-RDP78-05867A000100110033-1

CAPTION REPORT

Approved For Release 1999/09/09 : CIA-RDP78-05867A000100110033-1

CIA (PHOTO ACCESSION NO.)		LOT NO.	
AREA (AIR NAME)	62239	COUNTRY	INDONESIA
33T		PROVINCE	JAVA
GEOGRAPHIC COORDINATES		DATE	29 Nov. 1951
TITLE	6 555 107 40E	MAP REFERENCE	BANDUNG
Times 9az.			
TJUNDJUNG DAM			
DATE OF PICTURE		SOURCE OF PICTURE	
1950		TANAH AIR KITA - Page 252 - Top	
CLASSIFICATION			
CAPTIONED BY			
FORM NO. 60-52		SEP 52	

Approved For Release 1999/09/09 : CIA-RDP78-05867A000100110033-1

CAPTION REPORT

Approved For Release 1999/09/09 : CIA-RDP78-05867A000100110033-1 29 Nov. 1951			
AREA (AMS NO.) 62240	COUNTRY 33T INDONESIA	PROVINCE JAVA	PLACE BANDUNG
GEOGRAPHIC COORDINATES 6 55S 107 40E		MAP REFERENCE Times GAZ.	
TITLE <p> TECHNICAL FACULTY OF THE UNIVERSITY OF INDONESIA HAS NUMEROUS BUSINESS AND GOVERNMENT LABS. POST OFFICE RADIO DEPARTMENT. </p>			
DATE OF PICTURE 1950		SOURCE OF PICTURE TANAH AIR KITA - Page 292-	
CLASSIFICATION R			
CAPTIONED BY Approved For Release 1999/09/09 : CIA-RDP78-05867A000100110033-1		VERIFIED BY	
FORM NO. 60-53 SEP 1948			
CAPTION REPORT			

Approved For Release 1999/09/09 : CIA-RDP78-05867A000100110033-1

AREA (ANS NO.)	COUNTRY	PROVINCE	PLACE
33T	INDONESIA	JAVA	BANDUNG
GEOGRAPHIC COORDINATES		MAP REFERENCE	
6 55S 107 40E		Times GAR.	
TITLE			
CLASSROOM AT MEDICAL COLLEGE			
DATE OF PICTURE	SOURCE OF PICTURE		
1950	TANAH AIR KITA - PAGE 293		
CLASSIFICATION			
R			
CAPTIONED BY		VERIFIED BY	
Approved For Release 1999/09/09 : CIA-RDP78-05867A000100110033-1			
FORM NO. 60-53 SEP 1948		CAPTION REPORT	

Approved For Release 1999/09/09 : CIA-RDP78-05867A000100110033-1

62242

D-54

14 JAN 52

117M	AUSTRIA	BURGENLAND	KALXSBURG
------	---------	------------	-----------

N48 08 E 16 15	PRELIM. MIS GAZ
----------------	-----------------

SAF RADAR ARRAYS.

25X1A

1961

SECRET / US 00

Approved For Release 1999/09/09 : CIA-RDP78-05867A000100110033-1

Approved For Release 1999/09/09 : CIA-RDP78-05867A000100110033-1

AREA NAME NO. 1 62243	AREA NO. 2 D-54	AREA NO. 3	AREA NO. 4 14 Jan 52
ALTITUDE 1117 M	COUNTRY AUSTRIA	REGION BURGENLAND	TOWN WALKSBURG
GEOGRAPHIC COORDINATE N 48 08 E 16 15		REMARKS PRELIM NIS GAR	
TITLE SAF RADAR ARRAYS.			
25X1A			
DATE OF PICTURE 1951	APPROVED BY [REDACTED]		
CLASSIFICATION SECRET / U.S. OO 703			
Approved For Release 1999/09/09 : CIA-RDP78-05867A000100110033-1			
FORM NO. 60-53 SEP 1948		CAPTION REPORT	

Approved For Release 1999/09/09 : CIA-RDP78-05867A000100110033-1

62244		D-36		14 JAN 312		①	
AREA NAME		COUNTRY		COORDINATE		SCALE	
N USSR							
TITLE							
SS ODESSA.							
25X1A							
DATE OF PICTURE				NUMBER OF PICTURES			
1951				[REDACTED]			
CLASSIFICATION							
SECRET/USO0							
Approved For Release 1999/09/09 : CIA-RDP78-05867A000100110033-1							
FORM NO. 60-53 SEP 1948							
CAPTION REPORT							

Approved For Release 1999/09/09 : CIA-RDP78-05867A000100110033-1

62245

D-56

17 JAN 1952

AREA NAME NO.	CLASSIFICATION	DATE
	N USIR	
GEOGRAPHIC COORDINATES		
TITLE	SS ODESSA	
DATE OF PICTURE	25X1A	
1951		
CLASSIFICATION	SECRET/USOO	

Approved For Release 1999/09/09 : CIA-RDP78-05867A000100110033-1

Approved For Release 1999/09/09 : CIA-RDP78-05867A000100110033-1

62245

D-56

11 June 52 *C*

AREA NAME

N U.S.S.R

GEOGRAPHIC COORDINATES

1951

SS ODESSA

25X1A

DATE OF PICTURE

1951



CLASSIFICATION


SECRET / USPO
9/15

Approved For Release 1999/09/09 : CIA-RDP78-05867A000100110033-1

Approved For Release 1999/09/09 : CIA-RDP78-05867A000100110033-1

62247

D-56

14 Jan. 52 

APPROXIMATE LOCATION: *IV* *USSR*

GEOGRAPHIC COORDINATES: *-*

TITLE: *SS Odessa.*

25X1A

DATE OF PICTURE: *1951*

SOURCE OF PICTURE: 

CLASSIFICATION: *Secret / usoo*

Approved For Release 1999/09/09 : CIA-RDP78-05867A000100110033-1

Approved For Release 1999/09/09 : CIA-RDP78-05867A000100110033-1 62245 D-47A 15 JANUARY 1952			
AREA (AMS NO.)	COUNTRY	PROVINCE	PLACE
3154	INDIA	MYSORE	BANGALORE
GEOGRAPHIC COORDINATES		MAP REFERENCE	
12 58 N	77 38 E	C file	
TITLE			
HT-2 TRAINER MFG. BY HINDUSTAN AIRCRAFT Co.			
25X1A			
DATE OF PICTURE	SOURCE OF PICTURE		
Dec. 1951	[REDACTED]		
CLASSIFICATION			
C			
CAPTIONED BY		VERIFIED BY	
Approved For Release 1999/09/09 : CIA-RDP78-05867A000100110033-1			
FORM NO. 60-53 SEP 1948		CAPTION REPORT	

Approved For Release 1999/09/09 : CIA-RDP78-05867A000100110033-1

62749
D-47A
AS JANUARY 1952
AREA (AMS NO.) 3156 COUNTRY INDIA PROVINCE MYSORE PLACE BANGALORE

GEOGRAPHIC COORDINATES 12 58N 77 38E MAP REFERENCE C FILE

TITLE



HT-2 TRAINER PLANE MFG. BY HINDUSTAN AIRCRAFT Co.

25X1A

DATE OF PICTURE Dec. 1951 SOURCE OF PICTURE [REDACTED]

CLASSIFICATION C

Approved For Release 1999/09/09 : CIA-RDP78-05867A000100110033-1

CIA (PHOTO ACCESSION NO.)		LOT NO.	DATE
127P		25X1A	109/09
Approved For Release 1999/09/09 : CIA-RDP78-05867A000100110033-1			
AREA (AMS NO.)	COUNTRY	PROVINCE	PLACE
127P	EGYPT	CAIRO GOVERNORATE	CAIRO
GEOGRAPHIC COORDINATES		MAP REFERENCE	
30° 02' N 31° 13' E		c file	
TITLE			
ANTI-BRITISH DEMONSTRATION.			
DATE OF PICTURE	SOURCE OF PIC		
NOVEMBER 1951			
CLASSIFICATION			
25X1A			
CAPTIONED BY	VERIFIED BY		
	25X1A		
Approved For Release 1999/09/09 : CIA-RDP78-05867A000100110033-1			
FORM NO. 60-53	CATION REPORT		

Approved For Release 1999/08/09 : CIA-RDP78-05867A000100110033-1

62251 *Dea* PROVINCE CAIRO GOVERNORATE CAIRO

127P COUNTRY EGYPT MAP REFERENCE *Cairo*


GEOGRAPHIC COORDINATES 30°02' N 31°13' E

TITLE ANTI-BRITISH DEMONSTRATION.

25X1A

DATE OF PICTURE NOVEMBER 1951 SOURCE OF 

CLASSIFICATION *(C)* CAPTIONED BY  VERIFIED BY *38*

Approved For  1/89/09 : CIA-RDP78-05867A000100110033-1

Approved For Release 1999/09/09 : CIA-RDP78-05867A000100110033-1

PHOTO ACCESSION NO. 82232

AREA (AMS NO.) 127P COUNTRY EGYPT PROVINCE CAIRO GOVERNORATE CAIRO PLACE CAIRO

GEOGRAPHIC COORDINATES 30°02'N 31°13'E MAP REFERENCE @ file

TITLE ANTI-BRITISH POSTER CARRIED THROUGH STREETS BY DEMONSTRATORS.

25X1A

DATE OF PICTURE NOVEMBER 1951 SOURCE OF [REDACTED]

CLASSIFICATION [REDACTED]

CAPTIONED BY [REDACTED] 25X1A VERIFIED BY [REDACTED]

Approved For Release 1999/09/09 : CIA-RDP78-05867A000100110033-1

FORM NO. 60-53 SEP 1948 CAPTION REPORT

Approved for Release 1999/09/09 : CIA-RDP78-05867A000100110033-1

AREA (AMS NO.) 127P	COUNTRY EGYPT	PROVINCE CAIRO GOVERNORATE	PLACE CAIRO
GEOGRAPHIC COORDINATES 30°02'N 31°13'E		MAP REFERENCE C file	
TITLE			

ANTI-BRITISH DEMONSTRATION.

25X1A

DATE OF PICTURE NOVEMBER 1951	SOURCE OF PICTURE [REDACTED]
----------------------------------	---------------------------------

CLASSIFICATION C	25X1A
CAPTIONED BY Approved for [REDACTED]	VERIFIED BY [REDACTED]

Approved for Release 1999/09/09 : CIA-RDP78-05867A000100110033-1

25X6

Approved For Release 1999/09/09 : CIA-RDP78-05867A000100110033-1

Next 3 Page(s) In Document Exempt

Approved For Release 1999/09/09 : CIA-RDP78-05867A000100110033-1

Approved For Release 1999/09/09 : CIA-RDP78-05867A000100110033-1

AREA (ANS NO.) 52258 COUNTRY COLOMBIA PROVINCE CUNDINAMARCA PLACE BOGOTA

GEOGRAPHIC COORDINATES 437E 4034'N 74°05'W MAP REFERENCE

TITLE AUDITORIUM OF THE IMPERIO THEATER (POLITICAL) DURING SESSION OF THE LIBERAL CONVENTION

25X1A

DATE OF PICTURE 1951

SOURCE OF PICTURE [REDACTED]

CLASSIFICATION C

Approved For [REDACTED] 25X1A VERIFIED BY 69. CIA-RDP78-05867A000100110033-1

FORM NO. 60-53 SEP 1948

CAPTION REPORT

Approved For Release 1999/09/09 : CIA-RDP78-05867A000100110033-1

AREA (AMS NO.) 82259 COUNTRY COLOMBIA PROVINCE CUNDINAMARCA PLACE BOGATA

GEOGRAPHIC COORDINATES 4°34' N 74° 05' W MAP REFERENCE

TITLE IMPERIO THEATER WHERE SESSIONS OF THE LIBERAL (POLITICAL) CONVENTION WERE HELD.

25X1A

DATE OF PICTURE 1951

SOURCE [REDACTED]

CLASSIFICATION C

CAPTIONED BY [REDACTED]

VERIFIED BY 25X1A Approved For Release 1999/09/09 : CIA-RDP78-05867A000100110033-1

Approved For Release 1999/09/09 : CIA-RDP78-05867A000100110033-1

62260


AREA (AMS NO.) **AE** COUNTRY **Dutch West Indies** PROVINCE **ARUBA I** PLACE **ORANJESTAD**

GEOGRAPHIC COORDINATES **12° 31' N 70° 02' W** MAP REFERENCE **C file**


TITLE

WATERFRONT FROM DE VEER'S THEATER.

25X1A

DATE OF PICTURE **1951** SOURCE 

CLASSIFICATION **C**

APPROVED BY  VERIFIED BY **33**

Approved For Release 1999/09/09 : CIA-RDP78-05867A000100110033-1

FORM NO. 60-53 SEP 1948 CAPTION REPORT 870 1A-2275-1

Approved For Release 1999/09/09 : CIA-RDP78-05867A000100110033-1

ILLEGIB

Approved For Release 1999/09/09 : CIA-RDP78-05867A000100110033-1

Approved For Release 1999/09/09 : CIA-RDP78-05867A000100110033-1			
AREA (AMS NO.) 82282	COUNTRY USSR	PROVINCE	PLACE
GEOGRAPHIC COORDINATES		MAP REFERENCE	
TITLE SOVIET DESTROYER OF THE STOROZHE VOI CLASS.			
25X1A			
DATE OF PICTURE PROB. 1950	SOURCE OF PICTURE		
CLASSIFICATION 25X1A	VERIFIED BY		
Approved For Release 1999/09/09 : CIA-RDP78-05867A000100110033-1			
FORM NO. SEP 1948 60-53	CAPTION REPORT		GPO 1A-42285-1

Approved For Release 1999/09/09 : CIA-RDP78-05867A000100140033-1

62263 AREA (AMS NO.) N COUNTRY U.S.S.R. PROVINCE PLACE

GEOGRAPHIC COORDINATES MAP REFERENCE

TITLE SOVIET MOTOR PATROL BOAT. (MAY BE ONE OF USA LEND LEASE CRAFT.)

25X1A

DATE OF PICTURE PCB. 1950 SOURCE OF [REDACTED]

CLASSIFICATION [REDACTED]

CAPTIONED BY [REDACTED] VERIFIED BY [REDACTED]

Approved For Release 1999/09/09 : CIA-RDP78-05867A000100140033-1 FORM NO. 60-53 SEP 1948 CAPTION REPORT GPO 16-42281-1

Approved For Release 1999/09/09 : CIA-RDP78-05867A000100110033-1

62264
AREA (ANS NO.) N COUNTRY USSR PROVINCE PLACE C

GEOGRAPHIC COORDINATES MAP REFERENCE

TITLE SOVIET MOTOR GUN DEPT. GUNS AND TURRETS FROM A TANK.

25X1A

DATE OF PICTURE PROB. 1950 SOURCE [REDACTED]

CLASSIFICATION (C) CAPTIONED BY [REDACTED] 25X1A VERIFIED BY [REDACTED]

Approved For Release 1999/09/09 : CIA-RDP78-05867A000100110033-1

Approved For Release 1999/09/09 : CIA-RDP78-05867A000100110033-1

AREA (AMS NO.) 62265	COUNTRY USSR	PROVINCE	PLACE
GEOGRAPHIC COORDINATES		MAP REFERENCE	
TITLE SOVIET SUBMARINE			
25X1A			
DATE OF PICTURE Prob. 1950	SOURCE OF PICTURE [REDACTED]		
CLASSIFICATION C	25X1A		

Approved For Release 1999/09/09 : CIA-RDP78-05867A000100110033-1

Approved For Release 1999/09/09 : CIA-RDP78-05867A000100110033-1

CIA PHOTO ACCESSION NO. 62266 DATE 10/15/50

AREA (AMS NO.) N COUNTRY USSR PROVINCE MAP REFERENCE

GEOGRAPHIC COORDINATES

TITLE SOVIET MOTOR PATROL BUNCH.

DEPTH CHARGES ASTERN IN DECK.

25X1A

DATE OF PICTURE Feb. 1950 SOURCE OF PICTURE [REDACTED]

CLASSIFICATION 25X1A VERIFIED BY

Approved For Release 1999/09/09 : CIA-RDP78-05867A000100110033-1

Approved For Release 1999/09/09 : CIA-RDP78-05867A000100110033-1

CIA PHOTO ACCESSION NO. 62267 DATE 11/16/50

AREA (AMS NO.) N COUNTRY USSR PROVINCE MAP REFERENCE

GEOGRAPHIC COORDINATES

TITLE SOVIET SUBMARINES ALONGSIDE MOTHER SHIP, SOVIET MINESWEEPER OF THE FUGAS CLASS IN BACKGROUND.

DATE OF PICTURE 25X1A SOURCE OF [REDACTED]

DATE OF PICTURE Photo 1950

CLASSIFICATION © 25X1A VERIFIED BY [REDACTED]

Approved For Release 1999/09/09 : CIA-RDP78-05867A000100110033-1

FORM NO. 60-53 SEP 1946 CAPTION REPORT GPO 16-62262-1

PHOTO ACCESSION NO.		LOT NO.		DATE	
Approved For Release 1999/09/09 : CIA-RDP78-05867A000100110033-1					
AREA (AMS NO.)	COUNTRY	PROVINCE	PLACE		
3120M	BULGARIA	SOFIA	SOFIA		
GEOGRAPHIC COORDINATES		MAP REFERENCE			
42°40' N 23°18' E		Pylos			
TITLE					
FATHERLAND FRONT CONGRESS. DELEGATES LEAVING NATIONAL THEATER WHERE SESSIONS WERE HELD.					
25X1A					
DATE OF PICTURE		SOURCE			
FEBRUARY 1948		[REDACTED]			
CLASSIFICATION		25X1A			
CAPTIONED BY		VERIFIED BY			
Approved For [REDACTED]		9/09/09 : CIA-RDP78-05867A000100110033-1			
FORM NO. 60-53 SEP 1948		CAPTION REPORT			GPO 16-2753-1

Approved For Release 1999/09/09 : CIA-RDP78-05867A000100110033-1

AREA (AMS NO.) 3120M COUNTRY BULGARIA PROVINCE SOFIA PLACE SOFIA

GEOGRAPHIC COORDINATES 42°40' N 23°18' E MAP REFERENCE *o file*

TITLE DELEGATES TO FATHERLAND FRONT CONGRESS.

25X1A

DATE OF PICTURE FEBRUARY 1948 SOURCE OF PICTURE [REDACTED]

CLASSIFICATION *C* 25X1A CAPTIONED BY [REDACTED] VERIFIED BY [REDACTED]

Approved For [REDACTED] 09 : CIA-RDP78-05867A000100110033-1

Approved For Release 1999/09/09 : CIA-RDP78-05867A000100110033-1

AREA (AMS NO.) 3120M COUNTRY BULGARIA PROVINCE SOFIA PLACE SOFIA

GEOGRAPHIC COORDINATES 42° 40' N 23° 18' E MAP REFERENCE

TITLE FATHERLAND FRONT CONGRESS. DELEGATES EN ROUTE TO LAY WREATH HONORING VICTIMS OF FASCISTS.

DATE OF PICTURE FEBRUARY 1948 SOURCE OF PICTURE 25X1A

CLASSIFICATION C 25X1A CAPTIONED BY VERIFIED BY

Approved For [redacted] /09 : CIA-RDP78-05867A000100110033-1

Approved For Release 1999/09/09 : CIA-RDP78-05867A000100110033-1

AREA (AMS NO.) 3120M COUNTRY BULGARIA PROVINCE SOFIA PLACE SOFIA

GEOGRAPHIC COORDINATES 42°40'N 23°18'E MAP REFERENCE

TITLE COMMUNIST SECRET AGENTS WHO SHADOWED AMERICAN PHOTOGRAPHER COVERING FATHERLAND FRONT CONGRESS.

25X1A

DATE OF PICTURE FEBRUARY 1948 SOURCE OF PICTURE

CLASSIFICATION 25X1A




CAPTIONED BY Approved For [redacted] /09/09 : CIA-RDP78-05867A000100110033-1



FORM NO. 60-53 SEP 1948

CAPTION REPORT

GPO 16-57222-1

CIA PHOTO ACCESSION NO. 1999/09/09 : CIA-RDP78-05867A000100110033-1			
AREA (ANS NO.) 3120M	COUNTRY BULGARIA	PROVINCE SOFIA	PLACE SOFIA
GEOGRAPHIC COORDINATES 42°40' N 23°18' E		MAP REFERENCE @ file	
TITLE MARKET STREET MARKET.			
DATE OF PICTURE 19#8		SOURCE OF PICTURE 25X1A	
CLASSIFICATION C		25X1A	
CAPTIONED BY [REDACTED]		VERIFIED BY [REDACTED]	
Approved For Release 1999/09/09 : CIA-RDP78-05867A000100110033-1			
SEP 1948 60-53			
CAPTION REPORT			

FILE (PHOTO ACCESSION NO.) Approved For Release 1999/09/09 : CIA-RDP78-05867A000100110033-1			
AREA (AMS NO.) 3120M	COUNTRY BULGARIA	PROVINCE SOPHIA	PLACE SOPHIA
GEOGRAPHIC COORDINATES 42° 40' N 23° 18' E		MAP REFERENCE 0712	
TITLE NATIONAL ASSEMBLY BUILDING DECORATED WITH SLAVIC COUNTRY COLORS DURING SESSIONS OF THE FATHERLAND FRONT CONGRESS.			
25X1A			
DATE OF PICTURE FEBRUARY 1958	SOURCE OF PICTURE 		
CLASSIFICATION C	25X1A		
CAPTIONED BY 	VERIFIED BY 		
Approved 1999/09/09 : CIA-RDP78-05867A000100110033-1			
FORM NO. 60-53 SEP 1948	CAPTION REPORT		GPO 16-62288-1

CIA IPHOTO ACCESSION NO. 677-4 Approved For Release 1999/09/09 : CIA-RDP78-05867A000100110033-1			
AREA (AMS NO.) 3120 M	COUNTRY BULGARIA	PROVINCE SOFIA	PLACE SOFIA
GEOGRAPHIC COORDINATES 42°40' N 23°18' E		MAP REFERENCE co file	
TITLE COUNCIL OF MINISTERS BUILDING ON 9TH OF SEPTEMBER SQUARE, FORMERLY ALEXANDER I SQUARE.			
25X1A			
DATE OF PICTURE 1948	SOURCE OF 		
CLASSIFICATION C	25X1A		
CAPTIONED BY Approved 	VERIFIED BY 9/09/09 : CIA-RDP78-05867A000100110033-1		
FORM NO. 60-53 SEP 1948			
CAPTION REPORT			
GPO 14-62763-1			

CIA (PHOTO ACCESSION NO.)
Approved For Release 1999/09/09 : CIA-RDP78-05867A000100110033-1

AREA (AMS NO.) 3120 M COUNTRY BULGARIA PROVINCE SOFIA PLACE SOFIA

GEOGRAPHIC COORDINATES 42° 41' N MAP REFERENCE

TITLE
FATHERLAND FRONT CONGRESS. PART OF
PARADE WHICH PASSED BEFORE DIMITROV
AND GUESTS.

DATE OF PICTURE FEBRUARY 1948 SOURCE OF PICTURE 25X1A

CLASSIFICATION (C)
CAPTIONED BY [REDACTED] VERIFIED BY [REDACTED]

Approved For Release 1999/09/09 : CIA-RDP78-05867A000100110033-1

FORM NO. 60-53
SEP 1948

CAPTION REPORT

Approved For Release 1999/09/09 : CIA-RDP78-05867A000100110033-1

<small>CIA PHOTO ACCESSION NO.</small> 62078	<small>LOT NO.</small> D60	<small>PROVINCE</small> SOFIA	<small>PLACE</small> SOFIA
<small>AREA (AMS NO.)</small> 3120M	<small>COUNTRY</small> BULGARIA	<small>PROVINCE</small> SOFIA	<small>PLACE</small> SOFIA
<small>GEOGRAPHIC COORDINATES</small> 42°40'N 23°18'E		<small>MAP REFERENCE</small> C file	
<small>TITLE</small> OLD RUSSIAN CHURCH			
25X1A			
<small>DATE OF PICTURE</small> 1958	<small>SOURCE OF PICTURE</small> [REDACTED]		
<small>CLASSIFICATION</small> C	25X1A		
<small>CAPTIONED BY</small> [REDACTED]	<small>VERIFIED BY</small> [REDACTED]		
Approved For Release 1999/09/09 : CIA-RDP78-05867A000100110033-1			

FORM NO. 60-53
SEP 1948

CAPTION REPORT

CIA (PHOTO ACCESSION NO.)			
Approved For Release 1999/09/09 : CIA-RDP78-05867A000100110033-1			
AREA (ANS NO.)	COUNTRY	PROVINCE	PLACET
312611	BULGARIA	SOFIA	SOFIA
GEOGRAPHIC COORDINATES		MAP REFERENCE	
42°40'N 23°13'E			
TITLE			
STATUE OF THE REPUBLIC IN FRONT OF COUNCIL OF MINISTERS BUILDING.			
25X1A			
DATE OF PICTURE	SOURCE OF PIC		
1948	[REDACTED]		
CLASSIFICATION			
C			
CAPTIONED BY	VERIFIED BY		
Approved	25X1A		
Approved For Release 1999/09/09 : CIA-RDP78-05867A000100110033-1			
FORM NO. 60-53	CAPTION REPORT		
SEP 1948	GPO 16-47285-1		

CIA (PHOTO ACCESSION NO.)		LOT NO.	
Approved For Release 1999/09/09 : CIA-RDP78-05867A000100110033-1			
AREA (ANS NO.)	COUNTRY	PROVINCE	PLACE
3120M	BULGARIA	SOFIA	SOFIA
GEOGRAPHIC COORDINATES		MAP REFERENCE	
42°40'N 23°18'E			
TITLE			
FATHERLAND FRONT CONGRESS, DIMITROV ADDRESSING OPENING SESSION, LEGEND READS "1ND CONGRESS OF FATHERLAND FRONT."			
DATE OF PICTURE		SOURCE OF PICTURE	
FEBRUARY 1948		25X1A	
CLASSIFICATION			
C 25X1A			
CAPTIONED BY		VERIFIED BY	
[REDACTED]		[REDACTED]	
Approved 9/09/09 : CIA-RDP78-05867A000100110033-1			
FORM 800 SEP 1948 60-53			
CAPTION REPORT			

CIA (PHOTO ACCESSION NO.)

Approved For Release 1999/09/09 : CIA-RDP78-05867A000100110033-1

AREA (AMS NO.)

4120M

COUNTRY

BULGARIA

PROVINCE

SOFIA

PLACE

PERNIK MINES

GEOGRAPHIC COORDINATES

42° 36' N 23° 03' E

MAP REFERENCE

NIS

TITLE

SLAG PILE NEAR COAL MINE

25X1A

NEAR SOFIA

DATE OF PICTURE

1948

SOURCE OF PICTURE



CLASSIFICATION

C

CAPTIONED BY



Approved For Release
FORM NO. 60-53
SEP 1948

Approved For Release 1999/09/09 : CIA-RDP78-05867A000100110033-1

CAPTION REPORT

CIA (PHOTO ACCESSION NO.)

LOT NO.

Approved For Release 1999/09/09 : CIA-RDP78-05867A000100110033-1

AREA (AMS NO.)

4120M

COUNTRY

BULGARIA

PROVINCE

SOFIA

PLACE

PERNIK MINES

GEOGRAPHIC COORDINATES

42°36'N 23°03'E NIS

MAP REFERENCE

TITLE

ENTRANCE TO "PEAR" COAL MINE.

DATE OF PICTURE

FEBRUARY 1948

SOURCE OF PHOTO

25X1A

CLASSIFICATION

Ⓢ

25X1A

CAPTIONED BY

VERIFIED BY

Approved

9/09/09 : CIA-RDP78-05867A000100110033-1

FORM NO. 1 SEP 1948 60-53

CAPTION REPORT

CIA PHOTO ACCESSION NO. 62281

LOT NO. DG

Approved for Release 1999/09/09 : CIA-RDP78-05867A000100110033-1

AREA (AMS NO.) 4120M

COUNTRY BULGARIA

PROVINCE SOFIYA

PLACE PERNIK MINES

GEOGRAPHIC COORDINATES

42°36'N 23°03'E

MAP REFERENCE NIS

TITLE

MINING CHART ON BULLETIN BOARD IN FRONT OF COAL MINE. COLUMNS FROM LEFT TO RIGHT; PITS (PRODUCTION); GOAL (PRODUCTION); ACHIEVED (PERCENTAGE).

25X1A

DATE OF PICTURE

FEBRUARY 1948

SOURCE OF PICTURE



CLASSIFICATION

C

CAPTIONED BY



25X1A

VERIFIED BY

FOR SEP 1953

Approved

9/09/09 : CIA-RDP78-05867A000100110033-1

CAPTION REPORT

CIA (PHOTO ACCESSION NO.)

Approved For Release 1999/09/09 : CIA-RDP78-05867A000100110033-1

AREA (AMS NO.)

4120M

COUNTRY

BULGARIA

PROVINCE

SEFIYA

PLACE

PERNIK MINES

GEOGRAPHIC COORDINATES

42° 36' N 23° 03' E

MAP REFERENCE

NIS

TITLE

DELEGATES TO FATHERLAND FRONT CONGRESS INSPECT MINES.

DATE OF PICTURE

FEBRUARY 1948

SOURCE OF PICTURE

25X1A

CLASSIFICATION

25X1A

CAPTIONED BY

VERIFIED BY

Approved For Release 1999/09/09 : CIA-RDP78-05867A000100110033-1

FORM NO. 60-53 SEP 1948

CAPTION REPORT

CIA (PHOTO ACCESSION NO.) **6223** Approved For Release 1999/09/09 : CIA-RDP78-05867A000100110033-1

AREA (ANS NO.) **5L** COUNTRY **THAILAND** PROVINCE **1/15/52** PLACE **BANGKOK**

GEOGRAPHIC COORDINATES **13°42'N 100°30'E** MAP REFERENCE **C file**

TITLE **MARKET FOR HOME INDUSTRY**

MARKET SELLING PRODUCTS OF NATIVE INDUSTRY.

DATE OF PICTURE **25X1A**

SOURCE OF PICTURE **POSTWAR** **25X1A**

CLASSIFICATION **C** **25X1A**

CAPTIONED BY **25X1A** VERIFIED BY **25X1A**

Approved For Release 1999/09/09 : CIA-RDP78-05867A000100110033-1
SEP 1948 60-53
CAPTION REPORT

CIA PHOTO ACCESSION NO.)		LOT NO.	
Approved For Release 1999/09/09 : CIA-RDP78-05867A000100110033-1			
AREA (ANS NO.)	COUNTRY	PROVINCE	PLACE
5L	THAILAND	115/52	BANGKOK
GEOGRAPHIC COORDINATES		MAP REFERENCE	
13°42'N 100°30'E		c file	
TITLE			
UNLOADING PADDY FROM CANAL BARGE.			
DATE OF PICTURE	25X1A		
POSTWAR	SOURCE	25X1A	
CLASSIFICATION	25X1A		
C			
CAPTIONED BY			
Approved	1999/09/09 : CIA-RDP78-05867A000100110033-1		
76214 10-60-53	VERIFIED BY		
SEP 1948 60-53			
CAPTION REPORT			

Approved For Release 1999/09/09 : CIA-RDP78-05867A000100110033-1

5285

107 NO. 260

115/52

CIA (PHOTO ACCESSION NO.)

AREA (AMS NO.) 5L

COUNTRY THAILAND

PROVINCE

PLACE BANGKOK

GEOGRAPHIC COORDINATES 13° 42' N 100° 30' E

MAP REFERENCE @ file

TITLE NATIVE SPINNING LOOM EXHIBIT AT THE CONSTITUTIONAL FAIR.

DATE OF PICTURE Postwar

SOURCE OF PHOTO 25X1A

CLASSIFICATION 25X1A

CAPTIONED BY

VERIFIED BY 25X1A

Approved 9/09/09 : CIA-RDP78 110033-1

FORM NO. 60-53

SEP 1948

CAPTION REPORT

GPO 16-47285-1

CIA (PHOTO ACCESSION NO.)		LOT NO.	
Approved For Release 1999/09/09 : CIA-RDP78-05867A000100110033-1		60	
AREA (AMS NO.)	COUNTRY	PROVINCE	PLACE
5L	THAILAND		BANGKOK
GEOGRAPHIC COORDINATES		MAP REFERENCE	
13°42'N 100°30'E		e file	
TITLE			
PRAYING TO BUDDHA IN WAT POH.			
DATE OF PICTURE		SOURCE	
POSTWAR		[REDACTED]	
CLASSIFICATION			
25X1A			
CAPTIONED BY		VERIFIED BY	
[REDACTED]		[REDACTED]	
Approved		1999/09/09 : CIA-RDP78-05867A000100110033-1	
FORM NO. 60-53 SEP 1948		CAPTION REPORT	

Approved For Release 1999/09/09 : CIA-RDP78-05867A000100110033-1

CIA (PHOTO ACCESSION NO.)		1028	
AREA (AMS NO.)	COUNTRY	PROVINCE	PLACE
52	THAILAND	U60	CHIENG MAI
GEOGRAPHIC COORDINATES		MAP REFERENCE	
18° 46' N 98° 53' E		OSS	
TITLE			
WEAVING SCHOOL.			
25X1A			
DATE OF PICTURE	SOURCE OF PHOTOGRAPH		
POSTWAR	[REDACTED]		
CLASSIFICATION	[REDACTED]		
25X1A	[REDACTED]		
CAPTIONED BY			
[REDACTED]			
Approved 99/09/09 : CIA-RDP78-05867A000100110033-1			
TOYAMA IWO, SEP 1948 60-53			
CAPTION REPORT			

CIA (PHOTO ACCESSION NO.)

Approved For Release 1999/09/09 : CIA-RDP78-05867A000100110033-1

AREA (AMS NO.)

5L

COUNTRY

THAILAND

PROVINCE

1/16/52

PLACE

GEOGRAPHIC COORDINATES

MAP REFERENCE

TITLE


TYPICAL THAI LOWER CLASS.

25X1A

DATE OF PICTURE

POSTWAR

SOURCE



CLASSIFICATION

C

25X1A

CAPTIONED BY



VERIFIED BY

Approved For Release
FORM NO. 60-53
SEP 1948

09/09 : CIA-RDP78-05867A000100110033-1

CAPTION REPORT

CIA (PHOTO ACCESSION NO.)
Approved For Release 1999/09/09 : CIA-RDP78-05867A000100110033-1

AREA (ANS NO.) 5L COUNTRY THAILAND PROVINCE 1/16/52 PLACE

GEOGRAPHIC COORDINATES _____ MAP REFERENCE _____
TITLE
LAO-THAI PEASANT TYPE.

DATE OF PICTURE POSTWAR SOURCE OF PHOTO 25X1A
CLASSIFICATION C 25X1A

CAPTIONED BY _____
Approved For Release 1999/09/09 : CIA-RDP78-05867A000100110033-1
FORM NO. 60-53 SEP 1946
CAPTION REPORT

CIA (PHOTO ACCESSION NO.)		LOT NO.	
Approved For Release 1999/09/09 : CIA-RDP78-05867A000100110033-1			
AREA (AMS NO.)	COUNTRY	PROVINCE	PLACE
5L	THAILAND		7/15/52
GEOGRAPHIC COORDINATES		MAP REFERENCE	
TITLE			
TYPICAL RR HOME OF PROSPEROUS PEASANT.			
DATE OF PICTURE		SOURCE OF PICTURE	
POST WAR		25X1A	
CLASSIFICATION			
25X1A			
CAPTIONED BY		VERIFIED BY	
Approved For Release 1999/09/09 : CIA-RDP78-05867A000100110033-1			
SEP 1948 60-53			
CAPTION REPORT			

Approved For Release 1999/09/09 : CIA-RDP78-05867A000100110033-1

AREA (AMS NO.) 5L COUNTRY THAILAND PROVINCE 16/52 PLACE BANGKOK

GEOGRAPHIC COORDINATES 13°42' N 100°30' E MAP REFERENCE C file

TITLE NATIVE ORCHESTRA.

25X1A

DATE OF PICTURE POSTWAR SOURCE OF PICTURE 

CLASSIFICATION C CAPTIONED BY  VERIFIED BY 25X1A

Approved For Release 1999/09/09 : CIA-RDP78-05867A000100110033-1

FORM NO. 60-53 SEP 1948

CAPTION REPORT

CIA PHOTO ACCESSION NO.

Approved For Release 1999/09/09 : CIA-RDP78-05867A000100110033-1

AREA (ANS NO.)

5L

COUNTRY

THAILAND

PROVINCE

PLACE

GEOGRAPHIC COORDINATES

MAP REFERENCE

TITLE

TYPICAL ROAD CONSTRUCTION. BY
(GOVERNMENT) CENTER SURFACE WILL BE
ALL WEATHER, OLD ONE ON LEFT FOR
DRY SEASON EXCEPT FOR BULLOCK CARTS.

25X1A

DATE OF PICTURE

POSTWAR

SOURCE OF PICT

CLASSIFICATION

C

25X1A

CAPTIONED BY

VERIFIED BY




FORM NO. 60-53
SEP 1948

1999/09/09 : CIA-RDP78-05867A000100110033-1

CAPTION REPORT

Approved For Release 1999/09/09 : CIA-RDP78-05867A000100110033-1

CIA PHOTO ACCESSION NO. 6770	10000	Approved For Release 1999/09/09 : CIA-RDP78-05867A000100110033-1	
AREA (AMS NO.) 5L	COUNTRY THAILAND	PROVINCE Diao	PLACE 1/16/52 BANGKOK
GEOGRAPHIC COORDINATES 13°42' N 100°30' E		MAP REFERENCE c file	
TITLE TYPICAL ENTRANCE TO MIDDLE CLASS THAI HOME.			
25X1A			
DATE OF PICTURE POSTWAR	SOURCE OF PICTURE [REDACTED]		
CLASSIFICATION C	25X1A		
CAPTIONED BY [REDACTED]	VERIFIED BY [REDACTED]		
Approved For Release FORM NO. 60-53 SEP 1948	9/09/09 : CIA-RDP78-05867A000100110033-1		
CAPTION REPORT			

PHOTO ACCESSION NO. 5L 60 Approved For Release 1999/09/09 : CIA-RDP78-05867A000100110033-1			
AREA (AMS NO.)	COUNTRY	PROVINCE	PLACE
5L	THAILAND		BANGKOK
GEOGRAPHIC COORDINATES		MAP REFERENCE	
13° 42' N 100° 30' E		@ file	
TITLE			
MONUMENT OF THE CONSTITUTION.			
25X1A			
DATE OF PICTURE	SOURCE OF PICTURE		
POSTWAR.			
CLASSIFICATION			
25X1A			
CAPTIONED BY		VERIFIED BY	
			
Approved For Release 1999/09/09 : CIA-RDP78-05867A000100110033-1			
FORM NO. 60-53 SEP 1948		CAPTION REPORT	

CIA PHOTO ACCESSION NO.

Approved For Release 1999/09/09 : CIA-RDP78-05867A000100110033-1

AREA (ANS NO.)

5L

COUNTRY

THAILAND

PROVINCE

11/16/52

PLACE

DANGKOK

GEOGRAPHIC COORDINATES

13° 42' N 100° 30' E

MAP REFERENCE

@ file

TITLE

PENANG EXPRESS IN RAILROAD STATION

DATE OF PICTURE

POSTWAR

SOURCE OF PICTURE

25X1A

CLASSIFICATION

Ⓞ

25X1A

CAPTIONED BY

[Redacted]

VERIFIED BY

Approved
TOAM ING. 60-53
SEP 1948

99/09/09 : CIA-RDP78-05867A000100110033-1

CAPTION REPORT

Approved For Release 1999/09/09 : CIA-RDP78-05867A000100110033-1

CIA PHOTO SECTION NO. 1	LOT NO.	D 60	
AREA (AMS NO.)	COUNTRY	PROVINCE	PLACE
SL	THAILAND		BANGKOK
GEOGRAPHIC COORDINATES		MAP REFERENCE	
13° 42' N 100° 30' E		@ file	
TITLE			
IMPERIAL AIRWAYS LAUNCH TAKING OFF PASSENGERS FROM FLYING BOAT IN MENAM RIVER ABOUT 5 MILES BELOW CITY.			
DATE OF PICTURE	SOURCE OF PICTURE		
POSTWAR	25X1A		
CLASSIFICATION	25X1A		
CAPTIONED BY	VERIFIED BY		
[Redacted]	[Redacted]		
Approved	9/09/09 : CIA-RDP78-05867A000100110033-1		
FORM NO. 60-53 SEP 1948	CAPTION REPORT		


Approved For Release 1999/09/09 : CIA-RDP78-05867A000100110033-1

CIA PHOTO ACCESSION NO. 100110033-1


AREA (AMS NO.) 5L COUNTRY THAILAND PROVINCE 116/52 PLACE BANGKOK (NA)

GEOGRAPHIC COORDINATES 13° 42' N 100° 30' E MAP REFERENCE @ file

TITLE
SPEED LAUNCH OF IMPERIAL AIRWAYS
CLEARING MENAM RIVER, BELOW BANGKOK
BOAT LANDS, BEFORE FLYING

DATE OF PICTURE POSTWAR SOURCE OF PICTURE 

CLASSIFICATION 25X1A

CAPTIONED BY  VERIFIED BY 52

Approved For Release 1999/09/09 : CIA-RDP78-05867A000100110033-1

FORM NO. 60-53 SEP 1948

CAPTION REPORT

GPO 16-42265-1

Approved For Release 1999/09/09 : CIA-RDP78-05867A000100110033-1

CIA (PHOTO ACCESSION NO.)

AREA (AMS NO.) 5L COUNTRY THAILAND PROVINCE 11/16/52 PLACE BANGKOK

GEOGRAPHIC COORDINATES 13°42'N 100°30'E MAP REFERENCE cf file

TITLE CUSTOMS HOUSE AT AIRPORT.

DATE OF PICTURE POSTWAR SOURCE OF PICTURE 25X1A

CLASSIFICATION C 25X1A

CAPTIONED BY [REDACTED] VERIFIED BY [REDACTED]

Approved For Release 1999/09/09 : CIA-RDP78-05867A000100110033-1

TOUR IND. SEP 1948 60-53

CAPTION REPORT

SFO 1A-02285-1

CIA (PHOTO ACCESSION NO.)		LOT NO.	
Approved For Release 1999/09/09 : CIA-RDP78-05867A000100110033-1			
INDEX (AMS NO.)	COUNTRY	PROVINCE	PLACE
5L	THAILAND	1/16/52	BANGKOK
GEOGRAPHIC COORDINATES		MAP REFERENCE	
13° 42' N 100° 30' E		C file	
TITLE			
NEW BRIDGE.			
DATE OF PICTURE	SOURCE OF		
POSTWAR	25X1A		
CLASSIFICATION	25X1A		
CAPTIONED BY	[REDACTED]		
Approved For Release 1999/09/09 : CIA-RDP78-05867A000100110033-1		VERIFIED BY	
CAPTION REPORT			

CIA (PHOTO ACCESSION NO.)		LOT NO.	
Approved For Release 1999/09/09 : CIA-RDP78-05867A000100110033-1			
AREA (AMS NO.)	COUNTRY	PROVINCE	PLACE
5L	THAILAND		BANGKOK
GEOGRAPHIC COORDINATES		MAP REFERENCE	
13° 42' N 100° 30' E		C file	
TITLE			
GOVERNMENT BREWERY.			
DATE OF PICTURE	SOURCE OF PICTURE		
POSTWAR	25X1A		
CLASSIFICATION	25X1A		
CAPTIONED BY	VERIFIED BY		
	Approved For Release 1999/09/09 : CIA-RDP78-05867A000100110033-1		
CAPTION REPORT			

CIA (PHOTO ACCESSION NO.)		LOT NO.	
Approved For Release 1999/09/09 : CIA-RDP78-05867A000100110033-1			
5L	COUNTRY	PROVINCE	PLACE
	THAILAND	1/16/52	C
GEOGRAPHIC COORDINATES		MAP REFERENCE	
13° 42' N 100° 30' E		c file	
TITLE			
MINISTRY OF DEFENSE.			
DATE OF PICTURE	SOURCE OF PICTURE		
POSTWAR	25X1A		
CLASSIFICATION			
C	25X1A		
CAPTIONED BY	VERIFIED BY		
Approved For Release 1999/09/09 : CIA-RDP78-05867A000100110033-1			
CAPTION REPORT			

Approved For Release 1999/09/09 : CIA-RDP78-05867A000100110033-1

82342
AREA (ANS NO.) 5L COUNTRY THAILAND PROVINCE 1/16/52 PLACE C

GEOGRAPHIC COORDINATES 13°42' N 100° 30' E MAP REFERENCE C file BANGKOK

TITLE GOVERNING ASSEMBLY IN SESSION IN FORMER ANANDA THRONE HALL NOW CALLED SPA BHUTAN RASDARA.

DATE OF PICTURE POSTWAR SOURCE OF PICTURE 25X1A

CLASSIFICATION 25X1A CAPTIONED BY

Approved For Release 1999/09/09 : CIA-RDP78-05867A000100110033-1

CAPTION REPORT

Approved For Release 1999/09/09 : CIA-RDP78-05867A000100110033-1

CIA (P) TO ACCESSION NO. 12		LOT NO.	
AREA (ANS NO.)	COUNTRY	PROVINCE	PLACE
5L	THAILAND		BANGKOK
GEOGRAPHIC COORDINATES		MAP REFERENCE	
13°42' N 100°30' E		C file	
TITLE			
CEMENT FACTORY			
DATE OF PICTURE		25X1A	
Postwar		SOURCE [REDACTED]	
CLASSIFICATION			
C			
CAPTIONED BY		25X1A	
[REDACTED]		VERIFIED BY	
Approved For Release 1999/09/09 : CIA-RDP78-05867A000100110033-1			
SEP 1948 60-55			
CAPTION REPORT			

CIA (PHOTO) ACCESSION NO. 52364		LOT NO. 268	
Approved For Release 1999/09/09 : CIA-RDP78-05867A000100110033-1			
AREA (ANS NO.) 5L	COUNTRY THAILAND	PROVINCE	11/16/52
GEOGRAPHIC COORDINATES 13-42' N 100-30' E		MAP REFERENCE	BANGKOK
TITLE POST OFFICE.			
25X1A			
DATE OF PICTURE POSTWAR	SOURCE OF PICTURE [REDACTED]		
CLASSIFICATION C			
CAPTIONED BY	VERIFIED BY		
Approved For Release 1999/09/09 : CIA-RDP78-05867A000100110033-1			
SEP 1958 60-53			
CAPTION REPORT			

Approved For Release 1999/09/09 : CIA-RDP78-05867A000100110033-1

LOT NO. 62305 DATE 1/16/53

AREA (AMS NO.) SL COUNTRY THAILAND PROVINCE BANGKOK

GEOGRAPHIC COORDINATES 13° 42' N 100° 30' E *Epile*

TITLE HARBOR. RADIO MASTS IN BACKGROUND.

CLASSIFICATION 25X1A

DATE OF PICTURE POSTWAR SOURCE OF PICTURE 25X1A

CAPTIONED BY [REDACTED] VERIFIED BY [REDACTED]

Approved For Release 1999/09/09 : CIA-RDP78-05867A000100110033-1

FORM NO. SEP 1948 60-53 CAPTION REPORT GPO 16-47248-1

CIA PHOTO ACCESSION NO. 62305

LOT NO.

Approved For Release 1999/09/09 : CIA-RDP78-05867A000100110033-1

GEOGRAPHIC COORDINATES

70°07'N 29°24'E

PROVINCE

FINNMARK

PLACE

JAKOBSELY (NR)

TITLE

MAP REFERENCE

NIS

RTE #950 ALONG VARANGER FJORD

DATE OF PICTURE

1957

SOURCE OF PICTURE

25X1A

CLASSIFICATION

C

CAPTIONED BY

25X1A

VERIFIED BY

FORM NO. 60-53
SEP 1956

Approved For Release 1999/09/09 : CIA-RDP78-05867A000100110033-1

CAPTION REPORT

CIA (PHOTO ACCESSION NO.)

62307

LOT NO.

Approved for Release 1999/09/09 : CIA-RDP78-05867A000100110033-1

113117

COUNTRY

NORWAY

PROVINCE

FINNMARK

PLACE

VADSO

70° 05' N 29° 46' E

MAP REFERENCE

c file


BARRACKS AND NEW BUILDINGS NEAR
EDGE OF TOWN.

DATE OF PICTURE

25X1A

~~1954~~

SOURCE OF PICTURE



CLASSIFICATION

25X1A

CAPTIONED BY



FORM NO. 6053

Approved

9/09/09 : CIA-RDP78-05867A000100110033-1

VERIFIED BY

CAPTION REPORT

CIA (PHOTO) ACCESSION NO. 67308		LOT NO. 2115		APPROVED FOR RELEASE 1999/09/09 : CIA-RDP78-05867A000100110033-1	
AREA NO. 1131M	COUNTRY NORWAY	PROVINCE FINNMARK	PLACE VADSO		
GEOGRAPHIC COORDINATES 70° 05' N 29° 46' E		MAP REFERENCE c file			
TITLE CONSTRUCTION NEAR TOWN CENTER.					
DATE OF PICTURE 1950	SOURCE OF PICTURE 25X1A				
CLASSIFICATION c 25X1A	[REDACTED]				
CAPTIONED BY [REDACTED]	VERIFIED BY [REDACTED]				
FORM 10 SEP 1948	APPROVED 9/09/09 : CIA-RDP78-05867A000100110033-1				
CAPTION REPORT					

CIA (PHOTO ACCESSION NO.)

62368

LOT NO.

2113

Approved For Release 1999/09/09 : CIA-RDP78-05867A000100110033-1

1131M

COUNTRY

NORWAY

PROVINCE

FINNMARK

PLACE

VADSO

GEOGRAPHIC COORDINATES

70° 05' N 29° 46' E

MAP REFERENCE

C file

TITLE

RECONSTRUCTION NEAR WATERFRONT

DATE OF PICTURE

1950

SOURCE OF PICTURE

25X1A

CLASSIFICATION

C 25X1A

CAPTIONED BY

[Redacted]

VERIFIED BY

99/09/09 : CIA-RDP78-05867A000100110033-1

FORM NO. 1 SEP 1949

Approved

CAPTION REPORT

CIA (PHOTO) ACCESSION NO. 6730
Approved For Release 1999/09/09 : CIA-RDP78-05867A000100110033-1

AREA (RMS NO.) 1131M
COUNTRY NORWAY
PROVINCE FINNMARK
PLACE VADSO
GEOGRAPHIC COORDINATES 70° 05' N 29° 46' E
MAP REFERENCE c file

TITLE
RECONSTRUCTION [FROM THE SEA]
ALONG WATERFRONT.

DATE OF PICTURE 1950
SOURCE OF PICTURE 25X1A
CLASSIFICATION C 25X1A
CAPTIONED BY [REDACTED]

FORM 8 SEP 1949
Approved For Release 1999/09/09 : CIA-RDP78-05867A000100110033-1

CAPTION REPORT

CIA (PHOTO ACCESSION NO.)

LOT NO.

Approved For Release 1999/09/09 : CIA-RDP78-05867A000100110033-1

AREA (AMS NO.)

1131 M

COUNTRY

NORWAY

PROVINCE

FINNMARK

PLACE

VADSO

GEOGRAPHIC COORDINATES

70° 05' N 29° 46' E

MAP REFERENCE

file

TITLE

From DIRECTION EAST FROM WATERFRONT

25X1A

DATE OF PICTURE

PREWAR

SOURCE OF PICTURE



CLASSIFICATION

25X1A

CAPTIONED BY



VERIFIED BY

999/09/09 : CIA-RDP78-05867A000100110033-1

FORM 1 SEP 1948 100-55

CAPTION REPORT

CIA (PHOTO ACCESSION NO.)

LOT NO.

Approved For Release 1999/09/09 : CIA-RDP78-05867A000100110033-1

AREA NAME NO.1

1131M

COUNTRY

NORWAY

PROVINCE

FINNMARK

PLACE

VADSO

GEOGRAPHIC COORDINATES

70°05'N 29°46'E

MAP REFERENCE

fill

TITLE

DIRECTION EAST FROM EDGE OF TOWN
TOWARD [CENTER AND] HARBOR.

DATE OF PICTURE

PREWAR

SOURCE OF PICTURE

25X1A

CLASSIFICATION

25X1A

CAPTIONED BY

VERIFIED BY

FORM 16
SEP 1948

Approved

09/09/09 : CIA-RDP78-05867A000100110033-1

CAPTION REPORT

CIA (PHOTO ACCESSION NO.)

LOT NO.

Approved For Release 1999/09/09 : CIA-RDP78-05867A000100110033-1

AREA (AMS NO.)

1131M

COUNTRY

NORWAY

PROVINCE

FINNMARK

PLACE

VADSO

GEOGRAPHIC COORDINATES

70°05' N 29°46' E

MAP REFERENCE

of file

TITLE

TOWN AND HARBOR

25X1A

DATE OF PICTURE

PREWAR

SOURCE OF PICTURE



CLASSIFICATION

25X1A

CAPTIONED BY

VERIFIED BY

09/09 : CIA-RDP78-05867A000100110033-1

FORM NO. 60-53
SEP 1949

CAPTION REPORT

CIA PHOTO ACCESSION NO. 82314
Approved For Release 1999/09/09 : CIA-RDP78-05867A000100110033-1

AREA NAME NO. 1131 M
COUNTRY NORWAY
PROVINCE FINNMARK
PLACE VADSO
GEOGRAPHIC COORDINATES 70°05' N 29°46' E
MAP REFERENCE C file

TITLE
TOWN AND HARBOR.

DATE OF PICTURE 25X1A
SOURCE OF PICTURE
CLASSIFICATION 25X1A
CAPTIONED BY

FORM 100-33
SEP 1949
99/09/09 : CIA-RDP78-05867A000100110033-1
CAPTION REPORT

CIA (PHOTO ACCESSION NO.)

LOT NO.

Approved For Release 1999/09/09 : CIA-RDP78-05867A000100110033-1

AREA (AMS NO.)

1131M

COUNTRY

NORWAY

PROVINCE

FINNMARK

PLACE

KIRKENES

GEOGRAPHIC COORDINATES

69°43' N 30°05' E

MAP REFERENCE

File

TITLE

IRON ORE PLANT.

DIRECTION SOUTHWEST.

DATE OF PICTURE

1950

SOURCE OF PICTURE

25X1A

CLASSIFICATION

25X1A

CAPTIONED BY

VERIFIED BY

Approved

9/09/09 : CIA-RDP78-05867A000100110033-1

FORM NO. 60-53
SEP 1948

CAPTION REPORT

Approved For Release 1999/09/09 : CIA-RDP78-05867A000100110033-1

CIA (PHOTO ACCESSION NO.)


AREA (AMS NO.) 1131 M COUNTRY NORWAY PROVINCE FINNMARK PLACE KIRKENES

GEOGRAPHIC COORDINATES 69°43' N 30°03' E MAP REFERENCE

TITLE DIRECTION NORTH.

25X1A

DATE OF PICTURE 1950



CLASSIFICATION C 25X1A

CAPTIONED BY

99/09/09 : CIA-RDP78-05867A000100110033-1

FORM NO. 60-53 SEP 1948

CAPTION REPORT

CIA (PHOTO ACCESSION NO.)		LOT NO.	
Approved For Release 1999/09/09 : CIA-RDP78-05867A000100110033-1			
AREA (AMS NO.)	COUNTRY	PROVINCE	PLACE
1131 M	NORWAY	FINNMARK	KIRKENES
GEOGRAPHIC COORDINATES		MAP REFERENCE	
69°43' N 30°03' E		c file	
TITLE			
NEW HOUSING. DIRECTION NORTHEAST.			
DATE OF PICTURE		SOURCE OF PICTURE	
1950		25X1A	
CLASSIFICATION			
c 25X1A			
CAPTIONED BY			
[REDACTED]			
FOR: SEP 1948 60-53		VERIFIED BY	
Approved		1999/09/09 : CIA-RDP78-05867A000100110033-1	
CAPTION REPORT			