

Approved For Release 2003/11/26 : CIA-RDP78-05867A000100090019-0

CIA (PHOTO ACCESSION) 53083		DATE 28 June 1951	
AREA (AMS NO.) 33116	COUNTRY Turkey	PROVINCE Iskenderun Aydin	PLACE Nazilli
GEOGRAPHIC COORDINATES 37°55' N 28° 20' E		MAP REFERENCE c file	
TITLE (Photo on page 53) FABRIC MILL			
View of Sumer Bank Print, Factory at Nazilli			
DATE OF PICTURE Prob. 1943		SOURCE OF PICTURE Sumer Bank, 16 August 1943, Istanbul	
CLASSIFICATION 25X1A Restricted			
Approved For Release 2003/11/26 : CIA-RDP78-05867A000100090019-0			

Approved For Release 2003/11/26 : CIA-RDP78-05867A000100090019-0

CIA (PHOTO ACCESSION) 53084 | AREA (ANS. NO.) C-1066a | DATE 28 June 1951

AREA (ANS. NO.) 331K | COUNTRY Turkey | PROVINCE Aydin | PLACE Nazilli

GEOGRAPHIC COORDINATES 37° 35' N 28° 20' E | MAP REFERENCE E file

TITLE (Photo on page 58) FABRIC MILL
View of Sumer Bank Print Factory at Nazilli

DATE OF PICTURE | SOURCE OF PICTURE Sumer Bank, 16 August 1943, Istanbul

CLASSIFICATION 25X1A Restricted

CA Approved For Release 2003/11/26 : CIA-RDP78-05867A000100090019-0

Approved For Release 2003/11/26 : CIA-RDP78-05867A000100090019-0

CIA (PHOTO ACCESSION NO.) 53085

AREA (AMS NO.) 331K COUNTRY Turkey PROVINCE Aydin PLACE Nazilli

GEOGRAPHIC COORDINATES 37°55' N 28°20' E MAP REFERENCE C file

TITLE (Photo 12 on page 59) A view of the weaving section of the Sumer Bank Print Factory at Nazilli. FABRIC MILL.

DATE OF PICTURE SOURCE OF PICTURE Sumer Bank, 16 August 1943, Istanbul

CLASSIFICATION 25X1A Restricted

Approved For Release 2003/11/26 : CIA-RDP78-05867A000100090019-0

CIA (PHOTO ACCESSION NO.) **53088** Approved For Release 2003/11/26 : CIA-RDP78-05867A000100090019-0

AREA (AMS NO.) **331K** COUNTRY **Turkey** PROVINCE **Aydin** DATE **28 June 1951** PLACE **Nazilli**

GEOGRAPHIC COORDINATES **37°55'N 28°20'E** MAP REFERENCE **C file**

TITLE **(Photos on page 60)**
View of Printing machinery in Sumer Bank Print FABRIC MILL Factory at Nazilli.

DATE OF PICTURE SOURCE OF PICTURE
Sumer Bank, 16 August 1943, Istanbul

CLASSIFICATION **25X1A Restricted**

Approved For Release 2003/11/26 : CIA-RDP78-05867A000100090019-0

CAPTION REPORT

CIA (PHOTO ACCESSION NO.) 53087 Approved For Release 2003/11/26 : CIA-RDP78-05867A000100090019-0

AREA (AMS NO.) 331K COUNTRY Turkey PROVINCE Aydin PLACE Nazilli DATE 28 June 1951

GEOGRAPHIC COORDINATES 37°55'N 28°20'E MAP REFERENCE C file.

TITLE (Photo on page 61)

View of Embroidering machine in Sumer Bank Print Factory at Nazilli

FABRIC MILL
TEXTILE MILL.

DATE OF PICTURE SOURCE OF PICTURE
Sumer Bank, 16 August 1943, Istanbul

CLASSIFICATION
25X1 Restricted

Approved For Release 2003/11/26 : CIA-RDP78-05867A000100090019-0

Approved For Release 2003/11/26 : CIA-RDP78-05867A000100090019-0

CIA (PHOTO ACCESSION NO.) 53088		C-1066a		DATE 28 June 1951
AREA (AMS NO.) 3211K	COUNTRY Turkey	PROVINCE Bursa	PLACE Bursa	
GEOGRAPHIC COORDINATES 40°12'N 29°04' E		MAP REFERENCE c file		
TITLE (Photo on page 67) View of preliminary stage in processing of wool at the Sumer Bank Merinos MILL Factory in Bursa				
DATE OF PICTURE		SOURCE OF PICTURE Sumer Bank, 16 August 1943, Istanbul		
CLASSIFICATION 25X1A Restricted				
Approved For Release 2003/11/26 : CIA-RDP78-05867A000100090019-0				

CAPTION REPORT

CIA (PHOTO ACCESSION NO.) 55089 Approved For Release 2003/11/26 : CIA-RDP78-05867A000100090019-0

AREA (AMS NO.) 321K COUNTRY Turkey PROVINCE Bursa DATE 28 June 1951 PLACE Bursa

GEOGRAPHIC COORDINATES 40° 12' N 29° 04' E MAP REFERENCE C file

TITLE (Photo on page 68)

View of the harn section of the Sumer Bank Merinos FACTORY at MILL
Bursa.

DATE OF PICTURE SOURCE OF PICTURE
Sumer Bank, 16 August 1943, Istanbul

CLASSIFICATION
25X1A Restricted

Approved For Release 2003/11/26 : CIA-RDP78-05867A000100090019-0

CIA (PHOTO ACCESSION NO.) **53090** **Approved For Release 2003/11/26 : CIA-RDP78-05867A000100090019-0** **C-1066a** **28 June 1951** **Bursa** **Bursa** **C**

AREA (AMS NO.) **321K** COUNTRY **Turkey** PROVINCE **Bursa** PLACE **Bursa**

GEOGRAPHIC COORDINATES **40°12' N 29°04' E** MAP REFERENCE **C file**

TITLE **[Photo on page 70]**
[View of the Yarn section of the Sumer Bank Merinos Factory at Bursa] TEXTILE MILL

DATE OF PICTURE SOURCE OF PICTURE
Sumer Bank, 16 August 1943, Istanbul

CLASSIFICATION **25X1A Restricted**

Approved For Release 2003/11/26 : CIA-RDP78-05867A000100090019-0

Approved For Release 2003/11/26 : CIA-RDP78-05867A000100090019-0

CIA (PHOTO ACCESSION NO.) 53091

AREA (ANS NO.) 321K COUNTRY Turkey PROVINCE Bursa PLACE Gemlik

DATE 28 June 1951

GEOGRAPHIC COORDINATES 40° 26' N 29° 09' E MAP REFERENCE NIS

TITLE (Photo on page 73)

View from Gemlik Bay of the Sumer Bank Rayon ^{MILL} Factory at Gemlik from GEMLIK BAY

DATE OF PICTURE SOURCE OF PICTURE

Sumer Bank, 16 August 1943, Istanbul

CLASSIFICATION 25X1A Restricted

Approved For Release 2003/11/26 : CIA-RDP78-05867A000100090019-0

Approved For Release 2003/11/26 : CIA-RDP78-05867A000100090019-0

CIA (PHOTO ACCESSION NO.) 53092 | C-10662 | DATE 28 June 1951

AREA (AMS NO.) 321K | COUNTRY Turkey | PROVINCE Bursa | PLACE Gemlik

GEOGRAPHIC COORDINATES 40°26'N 29°09'E | MAP REFERENCE NIS

TITLE (Photo on page 76)

View of the thread section of the Sumer Bank Rayon Factory Mill,
at Gemlik

DATE OF PICTURE | SOURCE OF PICTURE
Sumer Bank, 16 August 1943, Istanbul

CLASSIFICATION
25X1 Restricted

Approved For Release 2003/11/26 : CIA-RDP78-05867A000100090019-0

FBI
SE

CIA (PHOTO ACCESSION NUMBER) 53093 C-1066a DATE 28 June 1951

AREA (AMS NO.) 411K COUNTRY Turkey PROVINCE Istanbul PLACE Defterdar ISTANBUL

GEOGRAPHIC COORDINATES 41° 01' N 28° 58' E MAP REFERENCE @ file.

TITLE (Photos on page 79)

View of the Sumer Bank Defterdar Wool EN MILL. Factory in Istanbul

~~41 01 28 58~~

DATE OF PICTURE SOURCE OF PICTURE Sumer Bank, 16 August 1943, Istanbul

CLASSIFICATION 25X1A Restricted

CIA (PHOTO ACCESSION NO.) *53094* Approved For Release 2003/11/26 : CIA-RDP78-05867A000100090019-0

AREA (AMS NO.) *411 K* COUNTRY *Turkey* PROVINCE *Istanbul* DATE *28 June 1951* PLACE *Defterdar ISTANBUL*

GEOGRAPHIC COORDINATES *41°01' N 28°58' E* MAP REFERENCE *C file*

TITLE *(Photo on page 82)*

View of a loom in the weaving section of the Sumer Bank Defterdar Wool ^{EN} Factory MILL.

DATE OF PICTURE SOURCE OF PICTURE *Sumer Bank, 16 August 1943, Istanbul*

CLASSIFICATION *25X1 Restricted*

Approved For Release 2003/11/26 : CIA-RDP78-05867A000100090019-0

CS

Approved For Release 2003/11/26 : CIA-RDP78-05867A000100090019-0

CIA (PHOTO ACCESSION NO.) 53095 DATE 28 June 1951

AREA (AMS NO.) 411 K COUNTRY Turkey PROVINCE Istanbul PLACE Defterdar ISTANBUL

GEOGRAPHIC COORDINATES 41° 01' N 28° 58' E MAP REFERENCE C file

TITLE (Photo on page 83)

One corner of the Vicuna manufacturing installations in the Sumer Bank
EN MILL,
Defterdar Wool Factory in Istanbul.

DATE OF PICTURE SOURCE OF PICTURE Sumer Bank, 16 August 1943, Istanbul

CLASSIFICATION 25X1A Restricted

Approved For Release 2003/11/26 : CIA-RDP78-05867A000100090019-0

Approved For Release 2003/11/26 : CIA-RDP78-05867A000100090019-0

CIA (PHOTO ACCESSION NO.) 53096 *C-1066a* DATE 28 June 1951 *C*

AREA (AMS NO.) *621K* COUNTRY Turkey PROVINCE Kocaeli PLACE ~~Gabze District~~ *HEREKE*

GEOGRAPHIC COORDINATES *40°46' N 29°39' E* MAP REFERENCE *N15*

TITLE *(Photo on page 88)*

General view of the Sumer Bank Woolen Mill at Hereke

DATE OF PICTURE SOURCE OF PICTURE *Sumer Bank, 16 August 1943, Istanbul*

CLASSIFICATION *25X1A Restricted*

CAPTION REPORT *Approved For Release 2003/11/26 : CIA-RDP78-05867A000100090019-0*

CIA (PHOTO ACCESSION NO.) 53097 LOT NO. C-1066a DATE 28 June 1951

AREA (AMS NO.) 621K COUNTRY Turkey PROVINCE Kocaeli PLACE Gebze District

HEREKE

GEOGRAPHIC COORDINATES 40° 46' N 29° 39' E MAP REFERENCE NIS

TITLE (Photo on page 89)

View of the weaving section in the Sumer Bank Woolen Mill at Hereke

DATE OF PICTURE SOURCE OF PICTURE
Sumer Bank, 16 August 1943, Istanbul

CLASSIFICATION 25X Restricted

CAPT Approved For Release 2003/11/26 : CIA-RDP78-05867A000100090019-0

Approved For Release 2003/11/26 : CIA-RDP78-05867A000100090019-0

CIA (PHOTO ACCESSION NO.) 53098 AREA (AMS NO.) 831K COUNTRY Turkey PROVINCE Isparta PLACE Isparta DATE 28 June 1951

GEOGRAPHIC COORDINATES 37°45'N 30°34'E MAP REFERENCE C file

TITLE (Photo on page 97)

View of the Sumer Bank Wool^{EN} Mill^{Factory} in Isparta.

DATE OF PICTURE SOURCE OF PICTURE Sumer Bank, 16 August 1943, Istanbul

CLASSIFICATION 25X1A Restricted

Approved For Release 2003/11/26 : CIA-RDP78-05867A000100090019-0

CIA (PHOTO ACCESSION NO.) **53099** Approved For Release 2003/11/26 : CIA-RDP78-05867A000100090019-0

AREA (ANS NO.) **621K** COUNTRY **Turkey** PROVINCE **~~IZMIT~~ Kocaeli** DATE **28 June 1951** PLACE **Izmit**

GEOGRAPHIC COORDINATES **40° 48' N 29° 54' E** MAP REFERENCE **C file**

TITLE **(Photo on page 101)**

General view of the Sumer Bank Cellulose Industry (establishment at Izmit.)

DATE OF PICTURE SOURCE OF PICTURE **Sumer Bank, 16 August 1943, Istanbul**

CLASSIFICATION **25X1 Restricted**

FO SE **Approved For Release 2003/11/26 : CIA-RDP78-05867A000100090019-0**

CIA (PHOTO ACCESSION NUMBER) 53100 Approved For Release 2003/11/26 : CIA-RDP78-05867A000100090019-0

AREA (ANS NO.) 621K COUNTRY Turkey PROVINCE Kocaeli PLACE Izmit DATE 28 June 1951

GEOGRAPHIC COORDINATES 40° 48' N 29° 54' E MAP REFERENCE C file

TITLE (Photo on page 113)

View of the Sumer Bank Kaolin Factory at Izmit. This factory produces approximately 11 tons of liquid kaolin per day.

DATE OF PICTURE SOURCE OF PICTURE Sumer Bank, 16 August 1943, Istanbul

CLASSIFICATION 25X1A Restricted

Approved For Release 2003/11/26 : CIA-RDP78-05867A000100090019-0

CIA (PHOTO ACCESSION NO.) **53101** Approved For Release 2003/11/26 : CIA-RDP78-05867A000100090019-0

AREA (AMS NO.) **621K** COUNTRY **Turkey** PROVINCE **Kocaeli** PLACE **Izmit** DATE **29 June 1951**

GEOGRAPHIC COORDINATES **40°48'N 29°54'E** MAP REFERENCE **C file**

TITLE **[Photo 1 on page 116]**

View of the Sumer Bank Seccond Cellulose Factory, [at Izmit]. Factory uses straw as raw material.

DATE OF PICTURE SOURCE OF PICTURE **Sumer Bank, 16 August 1943, Istanbul**

CLASSIFICATION **25X1A Restricted**

Approved For Release 2003/11/26 : CIA-RDP78-05867A000100090019-0

Approved For Release 2003/11/26 : CIA-RDP78-05867A000100090019-0

CIA (PHOTO ACCESSION NO.)		DATE	
53102	C-1066a	29 June 1951	
AREA (AMS NO.)	COUNTRY	PROVINCE	PLACE
621K	Turkey	Kocaeli	Izmit
GEOGRAPHIC COORDINATES		MAP REFERENCE	
40° 48' N 29° 54' E		C file	
TITLE			
(Photo 2 on page 116) View of the Sumer Bank Second Cellulose Factory, [at Izmit] Factory uses sulfide xxxxxxxxxxxx process.			
DATE OF PICTURE		SOURCE OF PICTURE	
		Sumer Bank, 16 August 1943, Istanbul	
CLASSIFICATION			
25X1A Restricted			

Approved For Release 2003/11/26 : CIA-RDP78-05867A000100090019-0

Approved For Release 2003/11/26 : CIA-RDP78-05867A000100090019-0

CIA (PHOTO ACCESSION NO.)		DATE	
53103		29 June 1951	
AREA (AWS NO.)	COUNTRY	PROVINCE	PLACE
621K	Turkey	Kocaeli	Izmit
GEOGRAPHIC COORDINATES		MAP REFERENCE	
40° 48' N 29° 54' E		C file	
TITLE			
(Photo 3 on page 116)			
View of the Sumer Bank Second Paper Factory at Izmit			
DATE OF PICTURE		SOURCE OF PICTURE	
		Sumer Bank, 16 August 1943, Istanbul	
CLASSIFICATION			
25X1A Restricted			
Approved For Release 2003/11/26 : CIA-RDP78-05867A000100090019-0			

CIA (PHOTO ACCESSION NO.) 53104 C-1066a DATE 29 June 1951 C

AREA (AMS NO.) 621K COUNTRY Turkey PROVINCE Kocaeli PLACE Izmit

GEOGRAPHIC COORDINATES 40° 48' N 29° 54' E MAP REFERENCE e file

TITLE (Photo on page 119)

View of 800 millimeter diameter water conduit from ^{Lake} Sapanca to Izmit, which supplies water at the rate of 600 liters per second to the First and Second Paper Factories, to the Cellulose Factory, and to the Chloralkali Factory, all located at Izmit, a distance of 24 kilometers from water source at Lake Sapanca.

DATE OF PICTURE SOURCE OF PICTURE Sumer Bank, 16 August 1943, Istanbul

CLASSIFICATION 25X Restricted

FOR SEP Approved For Release 2003/11/26 : CIA-RDP78-05867A000100090019-0

CIA (PHOTO ACCESSION) Approved For Release 2003/11/26 : CIA-RDP78-05867A000100090019-0

53105

C-1066a

29 June 1951

AREA (AMS NO.) 621K	COUNTRY Turkey	PROVINCE Kocaeli	PLACE Izmit
------------------------	-------------------	---------------------	----------------

GEOGRAPHIC COORDINATES 40° 48' N 29° 54' E	MAP REFERENCE C file
---	-------------------------

TITLE
(Photo 1 on page 22)

View of two of the 800 millimeter diameter valves used on the 24 kilometer water conduit line from Sapanca to Izmit which supplies water at the rate of 600 liters per second to the First and Second Paper Factories, to the Cellulose Factory, and to the Chloralkali Factory, all located in Izmit.

DATE OF PICTURE:	SOURCE OF PICTURE Sumer Bank, 16 August 1943, Istanbul
------------------	---

CLASSIFICATION 25X1A Restricted	Approved For Release 2003/11/26 : CIA-RDP78-05867A000100090019-0
------------------------------------	--

SEP 1948 00 JJ

CAPTION REPORT

Approved For Release 2003/11/26 : CIA-RDP78-05867A000100090019-0			
CIA (PHOTO ACCESSION NO.) 53106	AREA (AMS NO.) 141K	COUNTRY Turkey	PROVINCE Zonguldak
DATE 29 June 1951	PLACE KARABUK	Safranbolu District	
GEOGRAPHIC COORDINATES 41°12'N 32°37' E		MAP REFERENCE @ file	
TITLE (Photo on page 139)			
View of Interior of power station of Sumer Bank Iron and Steel Industry, at Karabuk. This plant produces power and light for the factories; Two steam turbines produce 10,000 kilowatts.			
DATE OF PICTURE		SOURCE OF PICTURE	
		Sumer Bank, 16 August 1943, Istanbul	
CLASSIFICATION 25X1A Restricted			
Approved For Release 2003/11/26 : CIA-RDP78-05867A000100090019-0			
FORM NO. 60-53 SEP 1948		CAPTION REPORT	

CIA (PHOTO ACCESSION NO.) 53107		DATE 29 June 1951	
AREA (AMS NO.) 141K	COUNTRY Turkey	PROVINCE Zonguldak	PLACE KARABUK Sakarya District
GEOGRAPHIC COORDINATES 41°12'N 32°37'E		MAP REFERENCE C file	
TITLE (Photo on page 143) View of the Coke Factory of the Sumer Bank Iron and Steel Industry. at Karabuk.			
DATE OF PICTURE		SOURCE OF PICTURE Sumer Bank, 16 August 1943, Istanbul	
CLASSIFICATION 25X1A Restricted			
Approved For Release 2003/11/26 : CIA-RDP78-05867A000100090019-0			
FORM NO. SEP 1948 60-53		CAPTION REPORT	

CIA (PHOTO ACCESSION) **53108** **C-1066a** DATE **29 June 1951**

AREA (AMS NO.) **141 K** COUNTRY **Turkey** PROVINCE **Zonguldak** PLACE **KARABUK**
Safranbolu District

GEOGRAPHIC COORDINATES **41°12'N 32°37'E** MAP REFERENCE **File**

TITLE **(Photo on page 146)**

View of the By-products Section of Coke Factory of Sumer Bank Iron and Steel Industry in Karabuk. [The By-products Section] produces the following materials: raw benzol, cleaned benzol, raw naphthalene, heavy oil, medium oil, axle grease, malaria prevention oil, toluol (pure), toluol (raw), ammonium sulphate.

DATE OF PICTURE SOURCE OF PICTURE
Sumer Bank, 16 August 1943, Istanbul

CLASSIFICATION **Restricted**
25X1A

CAPTION **Approved For Release 2003/11/26 : CIA-RDP78-05867A000100090019-0**

53109 C-1066a 29 June 1951

AREA (AMS NO.) 141K COUNTRY Turkey PROVINCE Zonguldak PLACE KARABUK Safranbolu District

GEOGRAPHIC COORDINATES 41°12'N 32°37'E MAP REFERENCE c file

TITLE (Photo on page 149)

View of the Naphthalene and khaki paint factory of the Sumer Bank Iron and Steel establishment at Karabuk. ~~The~~ Naphthalene factory can produce 800 kilograms of pure naphthalene per day; ~~The~~ khaki paint factory can produce 50 kilograms ^{of} khaki paint per day.

DATE OF PICTURE SOURCE OF PICTURE Sumer Bank, 16 August 1943, Istanbul

CLASSIFICATION 25X1 Restricted

Approved For Release 2003/11/26 : CIA-RDP78-05867A000100090019-0

53110

C-1066a

29 June 1951

+

AREA NAME **141K** COUNTRY **Turkey** PROVINCE **Zonguldak** STATE **KARABUK**

Safranbolu District

GEOGRAPHIC COORDINATES **41°12' N 32°37' E** MAP REFERENCE **C file.**

(Photo on page 153)

View of Blast furnaces of Sumer Bank Iron and Steel Industry, at Karabuk

DATE OF PICTURE SOURCE OF PICTURE
Sumer Bank, 16 August 1943, Istanbul

CLASSIFICATION
25X1A Restricted

Approved For Release 2003/11/26 : CIA-RDP78-05867A000100090019-0

Approved For Release 2003/11/26 : CIA-RDP78-05867A000100090019-0
53111 C-1066a 29 June 1951

AREA NAME: 141K COUNTRY: Turkey PROVINCE: Zonguldak PLACE: KARABUK Sefranbolu District

GEOGRAPHIC COORDINATES: 41°12' N 32°37' E MAP REFERENCE: c file

TITLE: (Photo on page 161)

View of Rolling mill of Sumer Bank Iron and Steel Industry at Karabuk

DATE OF PICTURE: SOURCE OF PICTURE: Sumer Bank, 16 August 1943, Istanbul

CLASSIFICATION: 25X1 Restricted

APPROVED FOR RELEASE 2003/11/26 : CIA-RDP78-05867A000100090019-0

Approved For Release 2003/11/26 : CIA-RDP78-05867A000100090019-0

53112

C-1066a

29 June 1951

(Handwritten mark)

AREA IDENTIFIER 411K	COUNTRY Turkey	PROVINCE Istanbul	CITY Beykoz
-------------------------	-------------------	----------------------	----------------

GEOGRAPHIC COORDINATES 41°05'N 29°05'E	MAP REFERENCE C file
---	-------------------------

(Photo on page 169)

View of the Sumer Bank Leather and Shoe Industry at Beykoz

DATE OF PICTURE	SOURCE OF PICTURE Sumer Bank, 16 August 1943, Istanbul
-----------------	---

CLASSIFICATION
25X1A Restricted

Approved For Release 2003/11/26 : CIA-RDP78-05867A000100090019-0

C
F
S

CIA (PHOTO ACCESSION NO.) 53113		C-1066a		DATE 29 June 1951	
AREA (AMS NO.) 1341K	COUNTRY Turkey	PROVINCE Sivas	PLACE Sivas		
GEOGRAPHIC COORDINATES 39°45' N 37°00' E		MAP REFERENCE File			
TITLE (Photo 1 on page 184)					
View of the Cement Factory of the Sumer Bank at Sivas					
SUMER BANK CEMENT FACTORY.					
DATE OF PICTURE		SOURCE OF PICTURE Sumer Bank, 16 August 1943, Istanbul			
CLASSIFICATION 25X1A Restricted					
Approved For Release 2003/11/26 : CIA-RDP78-05867A000100090019-0					

CIA (PHOTO ACCESSION NO.) 53114 TOPIC *C-106a* DATE 29 June 1951

AREA (AMS NO.) *141 K* COUNTRY Turkey PROVINCE Zonguldak PLACE ~~Safranbolu~~ *KARABUK*

GEOGRAPHIC COORDINATES *41°12'N 32°37'E* MAP REFERENCE *C file*

TITLE *(Picture on page 204)*

~~Sumer Bank Superphosphate and Sulphate acid Factory, under construction at Karabuk~~
Sumer Bank Superphosphate and Sulphate acid Factory, under construction at Karabuk

DATE OF PICTURE SOURCE OF PICTURE
Sumer Bank, 16 August 1943, Istanbul

CLASSIFICATION
25X1A Restricted

Approved For Release 2003/11/26 : CIA-RDP78-05867A000100090019-0

CIA (PHOTO ACCESSION NO.) 53115

AREA (ANS NO.) 621K COUNTRY Turkey PROVINCE Kocaeli PLACE Iznit DATE 29 June 1951

GEOGRAPHIC COORDINATES 40° 48' N 29° 54' E MAP REFERENCE C file

TITLE (Photo on page 207)

View of the Sumer Bank Chloralkali Factory at Iznit.

DATE OF PICTURE SOURCE OF PICTURE Sumer Bank, 16 August 1943, Istanbul

CLASSIFICATION 25X Restricted

CAP Approved For Release 2003/11/26 : CIA-RDP78-05867A000100090019-0

FORM SEP

CIA (PHOTO ACCESSION NO.) **53116** Approved For Release 2003/11/26 : CIA-RDP78-05867A000100090019-0

AREA (AMS NO.) **831K** COUNTRY **Turkey** PROVINCE **Isparta** DATE **29 June 1951** PLACE **Isparta**

GEOGRAPHIC COORDINATES **37°45' N 30°34' E** MAP REFERENCE **NIS**

TITLE **(Photo on page 233)**

View of the factory of the Turkish Rose Oil Company at Isparta factory.

DATE OF PICTURE SOURCE OF PICTURE **Sumer Bank, 16 August 1943, Istanbul**

CLASSIFICATION **25X1A Restricted**

CAP **Approved For Release 2003/11/26 : CIA-RDP78-05867A000100090019-0**

FBI
SER

CIA (PHOTO ACCESSION NO.) 53117		LOT NO. C-1066a		DATE 28 June 1951
AREA (AMS NO.) 451K	COUNTRY Turkey	PROVINCE Istanbul Kayseri	PLACE Kayseri	
GEOGRAPHIC COORDINATES 38° 40' N 35° 30' E		MAP REFERENCE		
TITLE { (Photo on page 43) }				
A portion of the thread section of the Sumer Bank Textile Factory, in Kayseri operation shows the sliver being wound onto the spindle.				
DATE OF PICTURE		SOURCE OF PICTURE Sumer Bank, 16 August 1943, Istanbul		
CLASSIFICATION 25X1A Restricted				
CA	Approved For Release 2003/11/26 : CIA-RDP78-05867A000100090019-0			
FD				
SE				

CIA (PHOTO ACCESSION NO.) 53118 LOT NO. C-1081 DATE 6 JULY 51

AREA (AMS NO.) 1270 COUNTRY EGYPT PROVINCE CAIRO GOVERNORATE PLACE CAIRO (NR)

GEOGRAPHIC COORDINATES 3002N 3113E MAP REFERENCE C

TITLE
ROAD CONSTRUCTION ALONG OLD WIDENED CANAL
NORTH OF CITY. SURFACE IS BITUMINOUS.

DATE OF PICTURE 1950 SOURCE OF PICTURE 25X1A

CLASSIFICATION C/1

CAPTIONED BY Approved For Release 2003/11/26 : CIA-RDP78-05867A000100090019-0

CIA PHOTO ACCESSION No. 53119 Approved For Release 2003/11/26 : CIA-RDP78-05867A000100090019-0
C-1081 DATE 6 JULY 51

AREA (AMS NO.) 917P COUNTRY EGYPT PROVINCE QALYUBIA PLACE BENHA (NR)

GEOGRAPHIC COORDINATES 3028N 3111E MAP REFERENCE N15

TITLE

ROAD [REPAIR] MAINTENANCE CREW.

DATE OF PICTURE 1950 25X1A
SOURCE [REDACTED]

CLASSIFICATION 25X1

CAPTIONED BY C/ [REDACTED]

Approved For Release 2003/11/26 : CIA-RDP78-05867A000100090019-0

FORM NO. 60-53 SEP 1948 CAPTION REPORT

Approved For Release 2003/11/26 : CIA-RDP78-05867A000100090019-0

CIA (PHOTO ACCESSION NO.)	53120	UNCLASSIFIED	C-1081	DATE	6 JULY 51		
AREA (AMS NO.)	717P	COUNTRY	EGYPT	PROVINCE	DAMIETTA GOVERNORATE	PLACE	DAMIETTA (NR)
GEOGRAPHIC COORDINATES	3125 N 3149 E		MAP REFERENCE	MIS			
TITLE	ROAD CONSTRUCTION SOUTH OF CITY.						
DATE OF PICTURE	1950	SO	25X1A				
CLASSIFICATION	25X1						
CAPTIONED BY	Approved For Release 2003/11/26 : CIA-RDP78-05867A000100090019-0						
FORM NO. SEP 1948	60-53	CAPTION REPORT					

Approved For Release 2003/11/26 : CIA-RDP78-05867A000100090019-0

8 PD 14-62283-1

CIA (PHOTO ACCESSION NO.)		LOT NO.		DATE	
53121		C-1081		6 JULY 51	
AREA (AMS NO.)	COUNTRY	PROVINCE	PLACE		
717P	EGYPT	DAMIETTA	DAMIETTA (NO)		
GEOGRAPHIC COORDINATES		MAP REFERENCE			
31 25 N 31 49 E		NIS			
TITLE					
CONCRETE ROAD, BUILT IN 1949, SOUTH OF CITY.					
DATE OF PICTURE		SOURCE			
1950		25X1A			
CLASSIFICATION					
25X1					
CAPTIONED BY					
Approved For Release 2003/11/26 : CIA-RDP78-05867A000100090019-0					
FORM NO. SEP 1968		CAPTION REPORT			
60-53		8			

CIA (PHOTO ACCESSION NO.) 53122 | C-1081 | DATE 6 Jun 51

AREA (AMS NO.) 717P | COUNTRY EGYPT | PROVINCE DAMIETTA GOVERNORATE | PLACE DAMIETTA (NR)

GEOGRAPHIC COORDINATES 31 25 N 31 49 E | MAP REFERENCE N15

TITLE

ROAD CONSTRUCTION. MIXER, LOADED BY HAND, IS CAPABLE OF POURING 600 CU. FEET A DAY.

DATE OF PICTURE 1950 | 25X1A

CLASSIFICATION 25X1 | CAPTIONED BY

Approved For Release 2003/11/26 : CIA-RDP78-05867A000100090019-0

CIA (PHOTO ACCESSION NO.)		LOT NO.		DATE	
53123		C-1081		6 JULY 51	
AREA (AMS NO.)	COUNTRY	PROVINCE	PLACE		
1270	EGYPT	CAIRO GOVERNORATE	CAIRO (NR)		
GEOGRAPHIC COORDINATES		MAP REFERENCE			
3002N 3113E		C			
TITLE					
GOVERNMENT-OWNED BASALT QUARRY.					
DATE OF PICTURE		25X1A			
1950		[REDACTED]			
CLASSIFICATION					
25X1					
CAPTIONED BY					
Approved For Release 2003/11/26 : CIA-RDP78-05867A000100090019-0					
FORM NO. 60-53					
CAPTION REPORT					

CIA (PHOTO ACCESSION NO.)		53124		C-1081		6 JULY 51	
AREA (AMS NO.)	COUNTRY	PROVINCE	PLACE				
127P	EGYPT	CAIRO GOVERNORATE	CAIRO (NR)				
GEOGRAPHIC COORDINATES		MAP REFERENCE					
3002 N 3113E		C					
TITLE							
ROCK FACE OF BASALT QUARRY OWNED BY THE GOVERNMENT.							
DATE OF PICTURE		SOURCE		25X1A			
1950		[REDACTED]		[REDACTED]			
CLASSIFICATION							
25X1C		[REDACTED]		[REDACTED]			
CAPTIONED BY							
Approved For Release 2003/11/26 : CIA-RDP78-05867A000100090019-0							
FORM NO. 60-53		SEP 1948		CAPTION REPORT			

CIA (PHOTO ACCESSION) 53125 Approved For Release 2003/11/26 : CIA-RDP78-05867A000100090019-0

AREA (AMS NO.) 127P COUNTRY EGYPT PROVINCE CAIRO GOVERNORATE PLACE CAIRO (NR) DATE 6 JULY 51

GEOGRAPHIC COORDINATES 3002N 3113E MAP REFERENCE C

TITLE
CRUSHING PLANT AT GOVERNMENT-OWNED BASALT QUARRY.

DATE OF PICTURE 1950 SOURCE OF 25X1A

CLASSIFICATION 25X1 C/ []

CAPTIONED BY Approved For Release 2003/11/26 : CIA-RDP78-05867A000100090019-0

CIA (PHOTO ACCESSION NO.) 53126		LOOKS C-1047		DATE 30 JUNE 51		①	
AREA (AMS NO.) 325K	COUNTRY IRAN	PROVINCE TEHERAN	PLACE TEHERAN				
GEOGRAPHIC COORDINATES 3540N 5726E			MAP REFERENCE C				
TITLE							
BRUSHING ONE'S TEETH BEFORE ENTERING A MOSQUE TO PRAY IS A PART OF THE MOSLEM RITUAL.							
DATE OF PICTURE 1951							
SOUR 25X1A							
CLASSIFICATION C							
CAPTIONED BY Approved For Release 2003/11/26 : CIA-RDP78-05867A000100090019-0							
FORM NO. 60-53 SEP 1948							
CAPTION REPORT							

CIA (PHOTO ACCESSION NO.) **53127** Approved For Release 2003/11/26 : CIA-RDP78-05867A000100090019-0

AREA (AMS NO.) **325K** COUNTRY **IRAN** PROVINCE **TEHERAN** PLACE **TEHERAN** DATE **30 JUNE 51**

GEOGRAPHIC COORDINATES **3540N 5726E** MAP REFERENCE **C**

TITLE
COURTYARD OF THE MOSQUE OF TEHERAN.

25X1A

DATE OF PICTURE **1951**

CLASSIFICATION **C**

CAPTIONED BY **Approved For Release 2003/11/26 : CIA-RDP78-05867A000100090019-0**

FORM NO. **60-53** SEP 1948 **DSB** CAPTION REPORT

CIA (PHOTO ACCESSION) Approved For Release 2003/11/26 : CIA-RDP78-05867A000100090019-0

53128 C-1047 30 JUNE 51 C

AREA (ANS NO.) 325K COUNTRY IRAN PROVINCE TEHERAN PLACE TEHERAN (NR)

GEOGRAPHIC COORDINATES 3540N 5726E MAP REFERENCE C

TITLE

IRANIAN BOYS ON MAIN HIGHWAY LEADING INTO TEHERAN.

25X1A

DATE OF PICTURE 1951

CLASSIFICATION C

CAPTIONED BY Approved For Release 2003/11/26 : CIA-RDP78-05867A000100090019-0

FORM NO. 60-53 SEP 1948

CAPTION REPORT

Approved For Release 2003/11/26 : CIA-RDP78-05867A000100090019-0

CIA (PHOTO ACCESSION NO.) 53129		FORM NO. C-1047		DATE 30 JUNE 51		C
AREA (ANS NO.) 325K	COUNTRY IRAN	PROVINCE TEHERAN	PLACE TEHERAN			
GEOGRAPHIC COORDINATES 3540N 5726E		MAP REFERENCE C				
TITLE GOLDSMITH'S SHOP.						
DATE OF PICTURE 1951		25X1A				
CLASSIFICATION C						
CAPTIONED BY		Approved For Release 2003/11/26 : CIA-RDP78-05867A000100090019-0				
FORM NO. 60-53 SEP 1948		CAPTION REPORT			GPO 16-52265-1	

Approved For Release 2003/11/26 : CIA-RDP78-05867A000100090019-0

CIA (PHOTO ACCESSION) 53130 FILE NO. C-1047 DATE 30 JUNE 51

AREA (AMS NO.) 115K COUNTRY IRAN PROVINCE AZERBAIJAN PLACE AGA JARI

GEOGRAPHIC COORDINATES 3731N 4653E MAP REFERENCE C

TITLE
BARBER.

DATE OF PICTURE 1951 25X1A

CLASSIFICATION C

CAPTIONED BY Approved For Release 2003/11/26 : CIA-RDP78-05867A000100090019-0

FORM NO. 60-53 SEP 1948 CAPTION REPORT

Approved For Release 2003/11/26 : CIA-RDP78-05867A000100090019-0

CIA (PHOTO ACCESSION NO.) 53131		C-1047		DATE 30 JUNE 51	C
AREA (ANS NO.) 125K	COUNTRY IRAN	PROVINCE MAZANDERAN	PLACE		
GEOGRAPHIC COORDINATES			MAP REFERENCE		
TITLE PEASANT GIRL AND BABY.					
DATE OF PICTURE 1951		25X1A			
CLASSIFICATION C					
CAPTIONED BY		Approved For Release 2003/11/26 : CIA-RDP78-05867A000100090019-0			
FORM NO. SEP 1948 60-53		CAPTION REPORT			

Approved For Release 2003/11/26 : CIA-RDP78-05867A000100090019-0

CIA (PHOTO ACCESSION NO.)		REF ID		DATE	
53132		C-1047		30 JUNE 51	
AREA (AMS NO.)	COUNTRY	PROVINCE	PLACE		
125K	IRAN	MAZANDERAN			
GEOGRAPHIC COORDINATES			MAP REFERENCE		
TITLE					
PREPARING TEA TO BE SERVED AT A MOSLEM WEDDING CEREMONY.					
DATE OF PICTURE		S			
1951		25X1A			
CLASSIFICATION					
C					
CAPTIONED BY		APPROVED BY			
		Approved For Release 2003/11/26 : CIA-RDP78-05867A000100090019-0			
FORM NO. 60-53		CAPTION REPORT			
SEP 1948		GPO 16-62281-1			

Approved For Release 2003/11/26 : CIA-RDP78-05867A000100090019-0

CIA (PHOTO ACCESSION NO.) 53133				C-1047		DATE 30 June 51		
AREA (AMS NO.) 125K		COUNTRY IRAN		PROVINCE MAZANDERAN		PLACE BABULSAR		
GEOGRAPHIC COORDINATES 3643N 5239E				MAP REFERENCE C				
TITLE LOCAL [B] BAZAAR.								
DATE OF PICTURE 1951				SC 25X1A				
CLASSIFICATION C								
CAPTIONED BY				Approved For Release 2003/11/26 : CIA-RDP78-05867A000100090019-0				
FORM NO. 60-53 SEP 1948				CAPTION REPORT				

Approved For Release 2003/11/26 : CIA-RDP78-05867A000100090019-0

CIA (PHOTO ACCESSION NO.) 53134		C-1047		DATE 30 JUNE 51	
AREA (AMS NO.) 625K	COUNTRY IRAN	PROVINCE ISFAHAN	PLACE ISFAHAN		
GEOGRAPHIC COORDINATES 3240N 5138E		MAP REFERENCE C			
TITLE MAIN SQUARE. CHEIKH LOTFOLAH MOSQUE BACKGROUND.					
DATE OF PICTURE 1951		SC 25X1A			
CLASSIFICATION C					
CAPTIONED BY		Approved For Release 2003/11/26 : CIA-RDP78-05867A000100090019-0			
FORM NO. 60-53 SEP 1948		CAPTION REPORT			

Approved For Release 2003/11/26 : CIA-RDP78-05867A000100090019-0

CIA (PHOTO ACCESSION NO.) 53135		C-1047		DATE 30 JUNE 51	<input checked="" type="checkbox"/>
AREA (AMS NO.) 625K	COUNTRY IRAN	PROVINCE ISFAHAN	PLACE ISFAHAN		
GEOGRAPHIC COORDINATES 3240N 5138E		MAP REFERENCE C			
TITLE MAIN SQUARE.					
DATE OF PICTURE 1951		25X1A			
CLASSIFICATION C					
CAPTIONED BY Approved For Release 2003/11/26 : CIA-RDP78-05867A000100090019-0					
FORM NO. 60-53					
CAPTION REPORT					

Approved For Release 2003/11/26 : CIA-RDP78-05867A000100090019-0			
CIA (PHOTO ACCESSION NO.)	C-1047	DATE	30 JUNE 51
AREA (AMS NO.)	53136 625K	COUNTRY	IRAN
		PROVINCE	ISFAHAN
		PLACE	ISFAHAN
GEOGRAPHIC COORDINATES		MAP REFERENCE	
3240N 5138E		C	
TITLE			
MAIN SQUARE.			
25X1A			
DATE OF PICTURE	1951		
CLASSIFICATION			
C			
CAPTIONED BY			
Approved For Release 2003/11/26 : CIA-RDP78-05867A000100090019-0			
FORM NO.	60-53	CPTION REPORT	
SEP 1948			

Approved For Release 2003/11/26 : CIA-RDP78-05867A000100090019-0

CIA (PHOTO ACCESSION) 53137 | AREA (AMS NO.) 325K | COUNTRY IRAN | PROVINCE TEHERAN | PLACE TEHERAN | DATE 30 JUNE 51 |

GEOGRAPHIC COORDINATES 35 40N 57 26E | MAP REFERENCE C

TITLE
ENTRANCE TO THE SHAH REZA PAHLEVI
[MAUSOLEM] MAUSOLEUM.

DATE OF PICTURE 1951 | 25X1A

CLASSIFICATION C

CAPTIONED BY Approved For Release 2003/11/26 : CIA-RDP78-05867A000100090019-0

Approved For Release 2003/11/26 : CIA-RDP78-05867A000100090019-0

CIA (PHOTO ACCESSION NO.) 53138 | C-1047 | DATE 30 JUNE 51 | C

AREA (ANS NO.) 325K | COUNTRY IRAN | PROVINCE TEHERAN | PLACE TEHERAN

GEOGRAPHIC COORDINATES 3540N 5726E | MAP REFERENCE C

TITLE
Mosque.

25X1A

DATE OF PICTURE 1951 | [Redacted]

CLASSIFICATION Cf

CAPTIONED BY [Redacted]

Approved For Release 2003/11/26 : CIA-RDP78-05867A000100090019-0

FORM NO. 60-53
SEP 1948

CAPTION REPORT

Approved For Release 2003/11/26 : CIA-RDP78-05867A000100090019-0

CIA (PHOTO ACCESSION) 53139 | AREA (ANS NO.) 325K | COUNTRY RAN | PROVINCE TEHERAN | PLACE TEHERAN | DATE 30 JUNE 51 | MAP REFERENCE C

GEOGRAPHIC COORDINATES 3540N 5726E | TITLE

GOVERNMENT MAGAZINE COVER SHOWING THE HAND OF THE USSR GRASPING FOR THE CITY OF TEHERAN.

25X1A
DATE OF PICTURE 1951

CLASSIFICATION C
CAPTIONED BY Approved For Release 2003/11/26 : CIA-RDP78-05867A000100090019-0

FORM NO. 60-53 SEP 1948 | CAPTION REPORT | GPO 16-43285-1

CIA (PHOTO ACCESSION NUMBER) 53140 | ISRG. C-1047 | DATE 30 JUNE 51 | C

AREA (ANS NO.) 125K | COUNTRY IRAN | PROVINCE MAZANDERAN | PLACE BABULSAR

GEOGRAPHIC COORDINATES 3643N 5239E | MAP REFERENCE C

TITLE

SHOE REPAIR EQUIPMENT.

DATE OF PICTURE 1951 | 25X1A

CLASSIFICATION C | CAPTIONED BY Approved For Release 2003/11/26 : CIA-RDP78-05867A000100090019-0

Approved For Release 2003/11/26 : CIA-RDP78-05867A000100090019-0

CIA (PHOTO ACCESSION NO.) 5314	C-1047	DATE	30 JUNE 51
AREA (ANS NO.) 725K	COUNTRY IRAN	PROVINCE KHUZISTAN	PLACE ABADAN
GEOGRAPHIC COORDINATES 30 20N 48 16E		MAP REFERENCE C	

STREET CLEANERS IN THE EUROPEAN SECTION.

DATE OF PICTURE	1951	25X1A
-----------------	------	-------

CLASSIFICATION	C
CAPTIONED BY	[Signature]
FORM NO. SEP 1948	60-53

Approved For Release 2003/11/26 : CIA-RDP78-05867A000100090019-0

CAPTION REPORT

CIA (PHOTO ACROSS) 5317 Approved For Release 2003/11/26 : CIA-RDP78-05867A000100090019-0

AREA (AMS NO.) 125K COUNTRY IRAN PROVINCE MAZANDERAN PLACE DATE 30 JUNE 51

GEOGRAPHIC COORDINATES MAP REFERENCE

TITLE

MOSLEM WEDDING CEREMONY PARTICIPANTS

DATE OF PICTURE 1951 25X1A

CLASSIFICATION

CAPTIONED BY Approved For Release 2003/11/26 : CIA-RDP78-05867A000100090019-0

FORM NO. 60-53 SEP 1948 CAPTION REPORT

Approved For Release 2003/11/26 : CIA-RDP78-05867A000100090019-0

CIA (PHOTO ACCESSION NO.)		LOG NO.		DATE	
53143		C-1047		30 JUNE 51	
AREA (AMS NO.)	COUNTRY	PROVINCE	PLACE		
125K1	IRAN	MAZANDERAN			
GEOGRAPHIC COORDINATES			MAP REFERENCE		
TITLE					
LOOM WEAVING.					
DATE OF PICTURE					
1951		25X1A			
CLASSIFICATION					
C					
CAPTIONED BY		APPROVED BY			
f		Approved For Release 2003/11/26 : CIA-RDP78-05867A000100090019-0			
FORM NO. 60-53		SEP 1948			
CAPTION REPORT					

CIA (PHOTO ACCESSION) Approved For Release 2003/11/26 : CIA-RDP78-05867A000100090019-0

53144

C-1047

DATE 20 JUNE 51

C

AREA (AMS NO.)

125K

COUNTRY

IRAN

PROVINCE

MAZANDERAN

PLACE

GEOGRAPHIC COORDINATES


MAP REFERENCE

TITLE

DATE OF PICTURE

1951

25X1A



CLASSIFICATION

C

CAPTIONED BY

Approved For Release 2003/11/26 : CIA-RDP78-05867A000100090019-0

FORM NO. 60-53
SEP 1948

CAPTION REPORT

Approved For Release 2003/11/26 : CIA-RDP78-05867A000100090019-0

CIA (PHOTO ACCESSION NO.) 53175	LIB. NO. C-1047	DATE 30 JUNE 51	
------------------------------------	--------------------	--------------------	--

AREA (AMS NO.) 5K	COUNTRY IRAN	PROVINCE	PLACE
----------------------	-----------------	----------	-------

GEOGRAPHIC COORDINATES	MAP REFERENCE
------------------------	---------------

TITLE

WOMAN PRAYING TO MECCA.

DATE OF PICTURE 1951	SOURCE OF PICTURE 25X1A
-------------------------	----------------------------

CLASSIFICATION C

CAPTIONED BY Approved For Release 2003/11/26 : CIA-RDP78-05867A000100090019-0

CIA (PHOTO ACCESSION NO.) **53148** Approved For Release 2003/11/26 : CIA-RDP78-05867A000100090019-0

AREA (AMS NO.) **125K** COUNTRY **IRAN** PROVINCE **MAZANDERAN** DATE **30 JUNE 51** PLACE **C**

GEOGRAPHIC COORDINATES _____ MAP REFERENCE _____

TITLE _____

NATIVES ON WAY TO THE MARKET.

DATE OF PICTURE **1951** SOURCE **25X1A**

CLASSIFICATION _____

CAPTIONED BY **C/S** Approved For Release 2003/11/26 : CIA-RDP78-05867A000100090019-0

FORM NO. **60-53** CAPTION REPORT

Approved For Release 2003/11/26 : CIA-RDP78-05867A000100090019-0

CIA (PHOTO ACCESSION NO.) 59147	AREA (AMS NO.) 615K	COUNTRY IRAN	PROVINCE KERMANSHAH	DATE 30 JUNE 51	PLACE C
------------------------------------	------------------------	-----------------	------------------------	--------------------	------------

GEOGRAPHIC COORDINATES _____ MAP REFERENCE _____

TITLE
MOUNTAIN PASS LEADING TO KERMANSHAH.

DATE OF PICTURE 1951	25X1A
-------------------------	-------

CLASSIFICATION _____
CAPTIONED BY _____

Approved For Release 2003/11/26 : CIA-RDP78-05867A000100090019-0

FORM NO. 60-53
SEP 1948

CAPTION REPORT

CIA (PHOTO ACCESSION) Approved For Release 2003/11/26 : CIA-RDP78-05867A000100090019-0

53148 C-1047 DATE 30 JUNE 51 C

AREA (AMS NO.) 125K COUNTRY IRAN PROVINCE MAZANDERAN PLACE

GEOGRAPHIC COORDINATES MAP REFERENCE

TITLE

ARTESIAN WELL.

25X1A

DATE OF PICTURE 1951

CLASSIFICATION

CAPTIONED BY C Approved For Release 2003/11/26 : CIA-RDP78-05867A000100090019-0

FORM NO. 60-53 SEP 1948

CAPTION REPORT

CIA (PHOTO ACCESSION) Approved For Release 2003/11/26 : CIA-RDP78-05867A000100090019-0

53149

C-1047

30 JUNE 51

C

AREA (AMS NO.)

5K

COUNTRY

IRAN

PROVINCE

PLACE

GEOGRAPHIC COORDINATES

MAP REFERENCE

TITLE

MOUNTAIN PASS BETWEEN TEHERAN AND KERMANSHAH.

DATE OF PICTURE

1951

25X1A

CLASSIFICATION

C

CAPTIONED BY

Approved For Release 2003/11/26 : CIA-RDP78-05867A000100090019-0

VERIFIED BY

FORM NO. 60-53
SEP 1948

CAPTION REPORT

CIA (PHOTO ACCESSION NO.) 50159 Approved For Release 2003/11/26 : CIA-RDP78-05867A000100090019-0

AREA (AMS NO.) 5K COUNTRY IRAN PROVINCE PLACE 30 JUNE 51 C

GEOGRAPHIC COORDINATES MAP REFERENCE

TITLE

ROAD REPAIR CREW ON THE MAIN HIGHWAY FROM TEHERAN TO BAGDAD.

25X1A

DATE OF PICTURE 1951

CLASSIFICATION C

CAPTIONED BY Approved For Release 2003/11/26 : CIA-RDP78-05867A000100090019-0

FORM NO. 60-53 SEP 1948

CAPTION REPORT

CIA PHOTO ACCESSION NO. 53151				Approved For Release 2003/11/26 : CIA-RDP78-05867A000100090019-0			
AREA NAME NO. 39G		COUNTRY FRENCH EQUATORIAL AFRICA		PROVINCE CAMEROONS		PLACE DUALA	
GEOGRAPHIC COORDINATES 0405N 0940E				MAP REFERENCE C			
TITLE							
DATE OF PICTURE DEC. 1949							
25X1							
CLASSIFICATION CONF							
CAPTIONED BY				VERIFIED BY			
Approved For Release 2003/11/26 : CIA-RDP78-05867A000100090019-0							
FORM NO. RD-53 SEP 1948		CAPTION REPORT					

CIA PHOTO ACCESSION NO. 53153		LOT NO. 13/11/75		Approved For Release 2003/11/26 : CIA-RDP78-05867A000100090019-0	
AREA (AMS NO.) 396	COUNTRY FRENCH	PROVINCE EQUATORIAL AFRICA	CAMEROONS	PLACE DUALA	3 JULY 51
GEOGRAPHIC COORDINATES 04 05 N 09 40 E		MAP REFERENCE C			
TITLE DRY DOCK LEFT CENTER.					
DATE OF PICTURE DEC. 1949	SOURCE	25X1A			
CLASSIFICATION CONF.		25X1			
CAPTIONED BY		Approved For Release 2003/11/26 : CIA-RDP78-05867A000100090019-0			
FORM NO. 60-53 SEP 1948		5253			

CAPTION REPORT

CIA PHOTO ACCESSION NO. 53		LOT NO. 2003/11/36		CIA-RDP78-05867A000100090019-0	
AREA (AMS NO.) 39G	COUNTRY FRENCH EQUATORIAL AFRICA	PROVINCE CAMEROONS	PLACE DUALA	3 JULY 51	
GEOGRAPHIC COORDINATES 0405N 0940E		MAP REFERENCE C			
TITLE					
SHIPS LOADING COCOA BEANS.					
DATE OF PICTURE DEC. 1949					
CLASSIFICATION CONF					
FORM NO. 60-53 SEP 1948					
Approved For Release 2003/11/26					
VERIFIED BY					
CIA-RDP78-05867A000100090019-0					

CAPTION REPORT

Approved For Release 2003/11/26 : CIA-RDP78-05867A000100090019-0

CIA PHOTO ACCESSION NO. 53154 LOT NO. 19-1378 3 JULY 51

AREA NAME NO. 39G COUNTRY FRENCH EQUATORIAL AFRICA PROVINCE CAMEROONS PLACE KRIBI

GEOGRAPHIC COORDINATES 0257N 0956E MAP REFERENCE TIMES

TITLE

CARGO BOATS RIDING AT ANCHOR FOR LOADING AND UNLOADING OF CARGOES. SANDBAR (A) AT THE MOUTH OF THE LOBE RIVER

25X1A

DATE OF PICTURE JAN 1950 SOUR [REDACTED]

CLASSIFICATION CONF / [REDACTED]

CAPTIONED BY [REDACTED] Approved For Release 2003/11/26 : CIA-RDP78-05867A000100090019-0

FORM NO. 60-53 SEP 1948

CAPTION REPORT

Approved For Release 2003/11/26 : CIA-RDP78-05867A000100090019-0

CIA PHOTO ACCESSION NO. 53155 LOT NO. B-1370 3 JULY 51

AREA (AMS NO.) 39G COUNTRY FRENCH EQUATORIAL AFRICA PROVINCE CAMEROONS PLACE KRIBI (NR)

GEOGRAPHIC COORDINATES 0257N 0956E MAP REFERENCE TIMES

TITLE MOUTH OF THE LOBE RIVER.

DATE OF PICTURE JAN. 1950 SOURCE ID 25X1A

CLASSIFICATION 5X1 CONF.

CAPTIONED BY Approved For Release 2003/11/26 : CIA-RDP78-05867A000100090019-0

FORM NO. 60-53 SEP 1948 CAPTION REPORT


CIA (PHOTO ACCESSION NO.)		LOT NO.	
58035		91370	
Approved For Release 2003/11/26 : CIA-RDP78-05867A000100090019-0			
AREA (AMS NO.)	COUNTRY	PROVINCE	PLACE
396	FRENCH EQUATORIAL AFRICA	CAMEROONS	KRIBI
GEOGRAPHIC COORDINATES		MAP REFERENCE	
0257N 0956E		TIMES	
TITLE			
LOBE RIVER BRIDGE HAS ONE-WAY VEHICLE TRAFFIC LANE AND NARROW PEDESTRIAN WALKS ON EACH SIDE.			
DATE OF PICTURE			
JAN. 1950		SOURCE	
25X1A			
CLASSIFICATION			
5X1 CONF.			
CAPTIONED BY			
Approved For Release 2003/11/26 : CIA-RDP78-05867A000100090019-0			
FORM NO. 60.53 SEP 1948			
CAPTION REPORT			

CIA PHOTO ACCESSION NO. 53457		LOT NO. 2003/11/26		Approved For Release 2003/11/26 : CIA-RDP78-05867A000100090019-0	
AREA (AWS NO.) 39G	COUNTRY FRENCH EQUATORIAL AFRICA	PROVINCE CAMEROONS	PLACE KRIBI	3 JULY 51	
GEOGRAPHIC COORDINATES 0257N 0956E		MAP REFERENCE TIMES			
TITLE					
LOBE RIVER BRIDGE. CATHOLIC MISSION BACKGROUND.					
25X1A					
DATE OF PICTURE JAN. 1950	SOURCE				
CLASSIFICATION 5X1 CONF	[REDACTED]				
CAPTIONED BY		Approved For Release 2003/11/26 : CIA-RDP78-05867A000100090019-0			
FORM NO. 60-53 SEP 1948		CAPTION REPORT			

Approved For Release 2003/11/26 : CIA-RDP78-05867A000100090019-0

CIA PHOTO ACCESSION NO. 58153		LOT NO. E-10311		APPROVED FOR RELEASE 2003/11/26 : CIA-RDP78-05867A000100090019-0		39 JUL 59		C	
AREA	AMS NO.	COUNTRY	PROVINCE	PLACE					
V		UNITED STATES OF AMERICA							
GEOGRAPHIC COORDINATES				MAP REFERENCE					
TITLE									
SPLITTING A DIAMOND.									
DATE OF PICTURE									
POSTWAR		25X1C							
CLASSIFICATION									
CAPTIONED BY					VERIFIED BY				
R					Approved For Release 2003/11/26 : CIA-RDP78-05867A000100090019-0				
FORM NO. 60-53 SEP 1948									
CAPTION REPORT									

CIA PHOTO ACCESSION NO. 53159 Approved For Release 2003/11/26 : CIA-RDP78-05867A000100090019-0			
AREA (AMS NO.)	COUNTRY	PROVINCE	PLACE
V	UNITED STATES OF AMERICA	INDIANA	INDIANAPOLIS
GEOGRAPHIC COORDINATES		MAP REFERENCE	
TITLE			
TOP: METAL HOLDERS WITH MARKED DIAMONDS FOR SAWING. CENTER: FOUR ROUGH DIAMONDS MARKED WITH INDIA INK TO SHOW CUTTING LINES. BOTTOM: SAWED DIAMOND AND METAL HOLDER.			
25X1C			
DATE OF PICTURE			
POSTWAR			
CLASSIFICATION	R		
CAPTIONED BY	Approved For Release 2003/11/26 : CIA-RDP78-05867A000100090019-0		VERIFIED BY
			90
FORM NO. 60-53 SEP 1948	CAPTION REPORT		

CIA (PHOTO ACCESSION NO.) 53160		LOT NO. 2003/11/26		Approved For Release 2003/11/26 : CIA-RDP78-05867A000100090019-0	
AREA (AMS NO.) V	COUNTRY UNITED STATES OF AMERICA	PROVINCE AMERICA	PLACE 5 JULY 51	C	
GEOGRAPHIC COORDINATES		MAP REFERENCE			
TITLE ROUNDING OF A SAWED DIAMOND. PAN CATCHES THE DIAMOND DUST TO BE USED IN OTHER OPERATIONS.					
DATE OF PICTURE POSTWAR		25X1C 			
CLASSIFICATION R					
CAPTIONED BY SK					
FORM NO. 60-53 SEP 1948		Approved For Release 2003/11/26 : CIA-RDP78-05867A000100090019-0			
CAPTION REPORT					

CIA PHOTO ACCESSION NO. 53181 Approved For Release 2003/11/26 : CIA-RDP78-05867A000100090019-0 C-1077 3 JULY 51			
AREA NAME NO.	COUNTRY	PROVINCE	PLACE
V	UNITED STATES OF AMERICA		
GEOGRAPHIC COORDINATES		MAP REFERENCE	
TITLE			
FACET POLISHING. DIAMOND, SET IN A "DOP," IS HELD AGAINST A REVOLVING DISC COATED WITH A MIXTURE OF OLIVE OIL AND DIAMOND DUST. STANDARD DIAMONDS HAVE 58 FACETS.			
25X1C			
DATE OF PICTURE	[REDACTED]		
POSTWAR			
CLASSIFICATION			
CAPTIONED BY <i>Rg</i> Approved For Release 2003/11/26 : CIA-RDP78-05867A000100090019-0		VERIFIED BY 8815	
FORM NO. 60-53 SEP 1948			
CAPTION REPORT			

CIA (PHOTO ACCESSION NO.):		LOT NO.	
55182		E-1011	
Approved For Release 2003/11/26 : CIA-RDP78-05867A000100090019-0			
AREA (AMS NO.):	COUNTRY	PROVINCE	PLACE
V	UNITED STATES OF	AMERICA	5 JULY 51
GEOGRAPHIC COORDINATES		MAP REFERENCE	
TITLE			
DIAMOND SAWING. THE PHOSPHOR-BRONZE BLADE ^{EDGE} THIRTY FIVE TEN THOUSANDS OF AN INCH THICK, IS IMPREGNATED WITH DIAMOND DUST.			
25X1C			
DATE OF PICTURE	[REDACTED]		
POSTWAR			
CLASSIFICATION	R		
CAPTIONED BY	[REDACTED]		
Approved For Release 2003/11/26 : CIA-RDP78-05867A000100090019-0			
FORM NO. 60-53	SEP 1948		

CAPTION REPORT

Approved For Release 2003/11/26 : CIA-RDP78-05867A000100090019-0

CIA (PHOTO ACCESSION NO.) 53163 LOT NO. C-1071 DATE 5/20/57 PLACE C

AREA (AMS NO.) V COUNTRY UNITED STATES OF PROVINCE AMERICA

GEOGRAPHIC COORDINATES MAP REFERENCE

TITLE

DIAMOND CLEAVING. THE GEM IS NOTCHED BY ANOTHER
DIAMOND FOR THE KNIFE BLADE INSERTION.

25X1C




DATE OF PICTURE POSTWAR

CLASSIFICATION CAPTIONED BY APPROVED FOR RELEASE 2003/11/26 : CIA-RDP78-05867A000100090019-0

VERIFIED BY 655

CAPTION REPORT

Approved For Release 2003/11/26 : CIA-RDP78-05867A000100090019-0

CIA (PHOTO ACCESSION NO.)		LOT NO.	DATE	
53164		C-1091	5 JULY 51	C
AREA (AMS NO.)	COUNTRY	PROVINCE	PLACE	
V	UNITED STATES OF AMERICA			
GEOGRAPHIC COORDINATES		MAP REFERENCE		
TITLE				
DIAMOND CLEAVAGE.				
DATE OF PICTURE	25X1C			
POST WAR				
CLASSIFICATION				
CAPTIIONED BY	Approved For Release 2003/11/26 : CIA-RDP78-05867A000100090019-0			
	1813			
FORM NO. SFP 1948	60-53			CAPTION REPORT
				GPO 16-62783-1

Approved For Release 2003/11/26 : CIA-RDP78-05867A000100090019-0

CIA (PHOTO ACCESSION NO.) 53185 AREA (ANS NO.) V COUNTRY UNITED STATES PROVINCE OF AMERICA DATE 5 JULY 51 PLACE


GEOGRAPHIC COORDINATES MAP REFERENCE

TITLE

MARKING ROUGH DIAMOND WITH INDIA INK TO SHOW CUTTING LINES.

25X1C

DATE OF PICTURE POSTWAR



CLASSIFICATION

CAPTIONED BY Rg Approved For Release 2003/11/26 : CIA-RDP78-05867A000100090019-0

FORM NO. SEP 1948 60-53

CAPTION REPORT

Approved For Release 2003/11/26 : CIA-RDP78-05867A000100090019-0

CIA (PHOTO ACCESSION NO.) 59188		APR 57		5 JULY 51		C	
AREA (AMP NO.) V	COUNTRY UNITED STATES OF AMERICA	PROVINCE	PLACE				
GEOGRAPHIC COORDINATES		MAP REFERENCE					
TITLE DIAMOND (UNDER A MAGNIFYING GLASS) AFTER CLEAVAGE							
DATE OF PICTURE POSTWAR		25X1C					
CLASSIFICATION R							
CAPTIONED BY S							
FORM NO. 60-53 SEP 1948		Approved For Release 2003/11/26 : CIA-RDP78-05867A000100090019-0					
CAPTION REPORT							

Approved For Release 2003/11/26 : CIA-RDP78-05867A000100090019-0

CIA (PHOTO ACCESSION) 53167 AREA (AMS NO.) 72551 COUNTRY POLAND PROVINCE WARSAW PLACE WARSAW DATE 7 JULY 51

GEOGRAPHIC COORDINATES 5215N 2100E MAP REFERENCE C

TITLE RAILROAD BRIDGE OVER THE VISTULA RIVER OPENED TO TRAFFIC IN JUNE 1949.

25X1C DATE OF PICTURE 1949

CLASSIFICATION CAPTIONED BY Approved For Release 2003/11/26 : CIA-RDP78-05867A000100090019-0

Approved For Release 2003/11/26 : CIA-RDP78-05867A000100090019-0

CIA (PHOTO ACCESSION NO.)	53168	C-1082	DATE	7 JULY 51			
AREA (AMS NO.)	255M	COUNTRY	POLAND	PROVINCE	WARSAW	PLACE	WARSAW
GEOGRAPHIC COORDINATES	52 15 N 21 00 E		MAP REFERENCE	C			

TITLE

STREETCARS MANUFACTURED IN CHORZOW [ARE] USED ON THE EAST-WEST HIGHWAY LINE.

25X1C

DATE OF PICTURE	1949	
-----------------	------	--

CLASSIFICATION R

CAPTIONED BY Approved For Release 2003/11/26 : CIA-RDP78-05867A000100090019-0

FORM NO. 60-53 SEP 1948

CAPTION REPORT

CIA (PHOTO ACCESSION No. 53169) Approved For Release 2003/11/26 : CIA-RDP78-05867A000100090019-0

AREA (AMS NO.) 725514 COUNTRY POLAND PROVINCE WARSAW PLACE WARSAW DATE 7 JUL 51

GEOGRAPHIC COORDINATES 5215N 2100E MAP REFERENCE C

TITLE
FIRST TRAIN ON A NEWLY-BUILT RAILROAD BRIDGE.

DATE OF PICTURE 1946 25X1C

CLASSIFICATION R
CAPTIONED BY

Approved For Release 2003/11/26 : CIA-RDP78-05867A000100090019-0

Approved For Release 2003/11/26 : CIA-RDP78-05867A000100090019-0

CIA (PHOTO ACCESSION NO.) 53170	C-1082	DATE 7 JULY 51	C
AREA (AMS NO.) 7255M	COUNTRY POLAND	PROVINCE WARSAW	PLACE WARSAW
GEOGRAPHIC COORDINATES 5215 N 2100 E		MAP REFERENCE C	

CENTER BRIDGE OF SUBURBAN TRANSPORTATION LINE
CONNECTING THE EASTERN SUBURBS WITH CITY.

DATE OF PICTURE 1949	25X1C
-------------------------	-------

CLASSIFICATION	
CAPTIONED BY Rg	
Approved For Release 2003/11/26 : CIA-RDP78-05867A000100090019-0	

FORM NO. 60-53
SEP 1948

CAPTION REPORT

5X1

Approved For Release 2003/11/26 : CIA-RDP78-05867A000100090019-0

Next 1 Page(s) In Document Exempt

Approved For Release 2003/11/26 : CIA-RDP78-05867A000100090019-0

Approved For Release 2003/11/26 : CIA-RDP78-05867A000100090019-0

CIA (PHOTO ACCESSION) 53173 C-1082 DATE 7 JULY 51 C

AREA (AMS NO.) 55M COUNTRY POLAND PROVINCE PLACE

GEOGRAPHIC COORDINATES MAP REFERENCE

TITLE

"ORBIS" OPERATED DINING CAR ON THE WARSAW-ZEBRZYDOWICE SECTION OF THE PARIS-BOUND ORIENT EXPRESS.

DATE OF PICTURE 25X1C

CLASSIFICATION

CAPTIONED BY Rg Approved For Release 2003/11/26 : CIA-RDP78-05867A000100090019-0

Approved For Release 2003/11/26 : CIA-RDP78-05867A000100090019-0

CIA (PHOTO ACCESSION NO.) 53114

AREA (ANS NO.) 55M COUNTRY POLAND PROVINCE C-1082 DATE 7 JULY 51 PLACE C

GEOGRAPHIC COORDINATES MAP REFERENCE

TITLE

KITCHEN OF THE "ORBIS"-OPERATED DINING CAR ON THE WARSAW-ZEBRZYDOWICE SECTION OF THE PARIS-BOUND ORIENT EXPRESS.

DATE OF PICTURE 25X1C

CLASSIFICATION R

CAPTIONED BY Approved For Release 2003/11/26 : CIA-RDP78-05867A000100090019-0

FORM NO. 60-53 SEP 1948

CAPTION REPORT

CIA (PHOTO ACCESSION NO.)		LOT NO.	DATE
53175		C-1082	7 JUL 51
AREA (AMB NO.)	COUNTRY	PROVINCE	PLACE
55M	POLAND		
GEOGRAPHIC COORDINATES		MAP REFERENCE	
TITLE			
PASSENGER CAR MANUFACTURED BY THE STATE			
LOCOMOTIVE AND PASSENGER CAR SHOPS.			
DATE OF PICTURE		25X1C	
1947			
CLASSIFICATION			
R			
CAPTIONED BY		APPROVED FOR RELEASE 2003/11/26 : CIA-RDP78-05867A000100090019-0	
FORM NO. 60-53		CAPTION REPORT	

CIA (PHOTO ACCESSION NO.) 53176		LOCATION C-1082		DATE July 51	
AREA (ANS NO.) 55M	COUNTRY POLAND	PROVINCE	PLACE		
GEOGRAPHIC COORDINATES			MAP REFERENCE		
TITLE POLISH RAILROAD LINES PASSENGER CAR					
DATE OF PICTURE		25X1C			
CLASSIFICATION R					
CAPTIONED BY		Approved For Release 2003/11/26 : CIA-RDP78-05867A000100090019-0			
FORM NO. 60-53 SEP 1948		CAPTION REPORT			

Approved For Release 2003/11/26 : CIA-RDP78-05867A000100090019-0

CIA (PHOTO ACCESSION NO.) 53177

AREA (AMS NO.) 55M COUNTRY POLAND PROVINCE Swysl PLACE C

GEOGRAPHIC COORDINATES MAP REFERENCE

TITLE

POLISH RAILROAD LINES FREIGHT CAR.

25X1C

DATE OF PICTURE

CLASSIFICATION

CAPTIONED BY R Approved For Release 2003/11/26 : CIA-RDP78-05867A000100090019-0

FORM NO. 60-53 SEP 1948

CAPTION REPORT

Approved For Release 2003/11/26 : CIA-RDP78-05867A000100090019-0

CIA (PHOTO ACCESSION NO.)

AREA (AMS NO.) 55M COUNTRY POLAND DATE 7 JULY 51

GEOGRAPHIC COORDINATES PROVINCE PLACE

TITLE MAP REFERENCE

POLISH RAILROAD LINES.

25X1C

DATE OF PICTURE 1951

CLASSIFICATION R

CAPTIONED BY

Approved For Release 2003/11/26 : CIA-RDP78-05867A000100090019-0

FORM NO. 60-53 SEP 1948

CAPTION REPORT

Approved For Release 2003/11/26 : CIA-RDP78-05867A000100090019-0

CIA (PHOTO ACCESSION NO.)		LOT NO.		DATE	
53179		C-1082		7 JULY 51	
AREA (AMS NO.)	COUNTRY	PROVINCE	PLACE		
55M	POLAND				
GEOGRAPHIC COORDINATES			MAP REFERENCE		
TITLE					
POLISH RAILROAD LINES COAL CAR.					
DATE OF PICTURE					
_____		25X1C			
CLASSIFICATION					
CAPTIONED BY					
Approved For Release 2003/11/26 : CIA-RDP78-05867A000100090019-0					
FORM NO. 60-53		CAPTION REPORT		GPO 16-22284-1	

R
f

705B

CIA (PHOTO ACCESSION NO.) 53180 | C-1082 | DATE 7 JUL 51

AREA (ANS NO.) 1255M | COUNTRY POLAND | PROVINCE GDANSK | PLACE GDANSK

GEOGRAPHIC COORDINATES 5421 N 1840E | MAP REFERENCE ~~25X1C~~ C

TITLE

ELECTRIC COMMUTER TRAIN OPERATES BETWEEN CITY AND NOWY PORT.

25X1C

DATE OF PICTURE MAR. 1951 | SOURCE [Redacted]

CLASSIFICATION Rf

CAPTIONED BY Approved For Release 2003/11/26 : CIA-RDP78-05867A000100090019-0

CIA (PHOTO ACCESSION NO.) 53181		C-1009		DATE 6/28/51	✓
AREA (AMS NO.) 30M	COUNTRY Cyprus	PROVINCE	PLACE SKOURIOTISSA		
GEOGRAPHIC COORDINATES 35°05'N 32°53'E		MAP REFERENCE 055			
TITLE Direction north from KATYDNATA Part 1 of 2 part pair					
DATE OF PICTURE ~		SOURCE OF 25X1A			
CLASSIFICATION 25X1A R		APPROVED BY JES			
FOR SEP 1948 00 00		Approved For Release 2003/11/26 : CIA-RDP78-05867A000100090019-0			
CAPTION REPORT					

CIA IPHOTO ACCESSION NO. 53182 Approved For Release 2003/11/26 : CIA-RDP78-05867A000100090019-0

AREA (ANS NO.) 30M COUNTRY Cyprus PROVINCE 6/28/51 PLACE SKOURIOTISSA

GEOGRAPHIC COORDINATES 35°05' N 32°53' E MAP REFERENCE OSS

TITLE Direction north from KATYDNATA

Part 2 of 2 part pair

DATE OF PICTURE 25X1A

CLASSIFICATION 25X1A R

Approved For Release 2003/11/26 : CIA-RDP78-05867A000100090019-0