

CIA (PHOTO ACCESSION NO.) 51688 C-847 29 MAY 51

AREA (AMS NO.) 217M COUNTRY AUSTRIA PROVINCE NIEDEROSTERREICH PLACE

GEOGRAPHIC COORDINATES MAP REFERENCE

TITLE

DDSG (DONAU-DAMPF-SCHIFFFAHRTS-GESELLSCHAFT) MOTORIZED BARGES, NOW OPERATED BY THE SOVIETS, ON THE DANUBE RIVER.

DATE OF PICTURE 1950 25X1A

CLASSIFICATION RA

CAPTIONED BY Approved For Release 2003/11/26 : CIA-RDP78-05867A000100090005-5

CIA (PHOTO ACCESSION NO.) 51697 LOT NO. C-847

AREA (ANS NO.) 217M COUNTRY AUSTRIA PROVINCE NIEDEROSTERREICH PLACE

GEOGRAPHIC COORDINATES MAP REFERENCE

TITLE

SOVIET STEAMBOAT "KAUKASUS", FORMERLY THE "HELIOS",  
NOW OPERATES [FIVE] FIVE TIMES A WEEK BETWEEN VIENNA  
AND MARBACH

DATE OF PICTURE 1950 25X1A

CLASSIFICATION

CAPTIONED BY Approved For Release 2003/11/26 : CIA-RDP78-05867A000100090005-5

CIA IPHOTO ACCESSION NO. 51698		FRAME NO. C-826		DATE 5-31-51	
AREA (ANS NO.) 19 O	COUNTRY MADAGASCAR	PROVINCE	PLACE AMBALARONRA		
GEOGRAPHIC COORDINATES 18°28' S 48°59' E			MAP REFERENCE WAC 1173		
TITLE Graphite mine					
(La Sahanajo)					
DATE OF PICTURE 25X1A					
CLASSIFICATION 25X1A R					
CAPTIONED BY					
Approved For Release 2003/11/26 : CIA-RDP78-05867A000100090005-5					
FORM NO. SEP 1948 60-		CAPTION REPORT			GPO 16-62265-1

CIA (PHOTO ACC) Approved For Release 2003/11/26 : CIA-RDP78-05867A000100090005-5

31859 C-329 5/25/51

AREA (AMS NO.) 61128 M COUNTRY Portugal PROVINCE BEIRA BAIXA PLACE CASTELO DO BODE


GEOGRAPHIC COORDINATES app. 39°32' N 8°19' W MAP REFERENCE Map Br - (see below)

TITLE The ZEZERE dam and generating plant

[Zezeze River - tributary to Tejo]

39°32' N  
8°19' W

25X1A



DATE OF PICTURE 1951 SOURCE OF PICTURE Illustrated London News Feb 3, 1951

CLASSIFICATION 25X1A CAPTION Approved For Release 2003/11/26 : CIA-RDP78-05867A000100090005-5

FORM NO. SEP 1948 CAPTION REPORT GPO 16-63285-1

GREEN

C

CIA (PHOTO ACCESSION NO.) 51700		C-857		28 MAY + 2 JUNE		
AREA (AMS NO.) 328E	COUNTRY VENEZUELA	PROVI D	ZACAS			
GEOGRAPHIC COORDINATES 10 30N 66 55 W		MA				
TITLE GENERAL MOTORS PLANT.						
DATE OF PICTURE 25X1C						
CLASSIFICATION						
CAPTIONED BY Approved For Release 2003/11/26 : CIA-RDP78-05867A000100090005-5						
FORM NO. 60-53						
CAPTION REPORT						

TOP

31-4

Rf

Approved For Release 2003/11/26 : CIA-RDP78-05867A000100090005-5

5170: C-857 JUNE 51

AREA (AMS NO.) 328E COUNTRY VENEZUELA PROVINCE DISTRITO FEDERAL PLACE CARACAS

GEOGRAPHIC COORDINATES 1030N 6655W MAP REFERENCE C

TITLE

GENERAL MOTORS PLANT. REAR [VIEW.] OF BUILDING.

DATE OF PICTURE 25X1C

CLASSIFICATION Rg

CAPTIONED BY Approved For Release 2003/11/26 : CIA-RDP78-05867A000100090005-5

FORM NO. 60-53 SEP 1948

CAPTION REPORT

PHOTO ACCESSION NO. 51702  
AREA (ANS NO.) 63877  
LOT NO. C-815  
APPROVED FOR RELEASE 2003/11/26 - CIA-RDP78-05867A  
COUNTRY Brazil  
DATE 5-29-51  
PROVINCE Rio GRANDE DO SUL  
PLACE Porto Alegre  
GEOGRAPHIC COORDINATES 30° 01' S 51° 13' W  
MAP REFERENCE C file  
TITLE Escola de Agronomia (Agricultural School)

DATE OF PICTURE 1948  
CLASSIFICATION 25X1A  
CAPTION [REDACTED]

APPROVED FOR RELEASE 2003/11/26 - CIA-RDP78-05867A000100090005-5

CAPTION REPORT

Approved For Release 2003/11/26 : CIA-RDP78-05867A000100090005-5

CIA (PHOTO ACCESSION NO.)		LOT NO.	DATE
51703		C-815	5-29-51
AREA (AMS NO.)	COUNTRY	PROVINCE	PLACE
633H	BRAZIL	Rio Grande do Sul	Sao GABRIEL
GEOGRAPHIC COORDINATES		MAP REFERENCE	
30°20'S 54°19'W		NIS	
TITLE			
Agrostology Station			
Elephant grass in bag.			
4-11			
DATE OF PICTURE		25X1A	
1948		[Redacted]	
CLASSIFICATION			
25X1A R			
CAPTIONED		Approved For Release 2003/11/26 : CIA-RDP78-05867A000100090005-5	
FORM NO. SEP 1948 60-53		CAPTION REPORT	



Approved For Release 2003/11/26 : CIA-RDP78-05867A000100090005-5

CIA (PHOTO ACCESSION NO.) 51704		LOT NO. C-815		PLACE PORTO ALEGRE	
AREA (AMS NO.) 633H	COUNTRY Brazil	PROVINCE RIO GRANDE DO SUL		<del>VILA COELHO (AIR)</del>	
GEOGRAPHIC COORDINATES 30°01'S 51°13'W		MAP REFERENCE c file.			
TITLE GUAIBA River about 7 miles south of Porto Alegre.					
DATE OF PICTURE 1948					
CLASSIFICATION 25X1A					
CAPTION		VERIFIED BY RDR			
FORM NO. 60-53		APTION REPORT			

4-6

Approved For Release 2003/11/26 : CIA-RDP78-05867A000100090005-5

Approved For Release 2003/11/26 : CIA-RDP78-05867A000100090005-5

CIA (PHOTO ACCESSION NO.)

51705

REF ID:

C-815

32937

*[Handwritten mark]*

AREA (AMS NO.)

633H

COUNTRY

Brazil

PROVINCE

RIO GRANDE DO SUL

PLACE

GEOGRAPHIC COORDINATES

MAP REFERENCE

TITLE

CAMBÁI River crossing on highway  
between SAO GABRIEL and SAO SEPE.

5-1

DATE OF PICTURE

1948

25X1A

CLASSIFICATION

25X1A R

CAPTIONED BY Approved For Release 2003/11/26 : CIA-RDP78-05867A000100090005-5

VERIFIED BY

FORM NO. 60-53  
SEP 1948

CAPTION REPORT

GPO 16-62245-1

Approved For Release 2003/11/26 : CIA-RDP78-05867A000100090005-5

CIA (PHOTO ACCESSION NO.)		LOT NO.	
51706		C-815	
AREA (AMS NO.)	COUNTRY	PROVINCE	PLACE
633H	Brazil	RIO GRANDE DO SUL	
GEOGRAPHIC COORDINATES			
MAP REFERENCE			
TITLE			
State Highway between SAO GABRIEL and SAO SEPE. CAMBAI River runs through vegetation, center.			
30° 20' 54" 19'			4-12
30° 10' 53" 34' 25X1A			
DATE OF PICTURE			
1948			
CLASSIFICATION			
25X1A R			
CAPTION		Approved For Release 2003/11/26 : CIA-RDP78-05867A000100090005-5	
		2653	
FORM NO. 60-53		CAPTION REPORT	

Approved For Release 2003/11/26 : CIA-RDP78-05867A000100090005-5

CIA (PHOTO ACCESSION NO.) 51707 Lot No. C-815 3-29-51

AREA (AMS NO.) 633H COUNTRY BRAZIL PROVINCE RIO GRANDE DO SUL PLACE PORTO ALEGRE

GEOGRAPHIC COORDINATES 30°01' S 51°13' W MAP REFERENCE R file

TITLE

~~Distinction~~ from RENNER'S Depart-  
ment Store. (balcony)

9-5

25X1A

DATE OF PICTURE 1948

CLASSIFICATION 25X1A R

CAPTION Approved For Release 2003/11/26 : CIA-RDP78-05867A000100090005-5

Approved For Release 2003/11/26 : CIA-RDP78-05867A000100090005-5

CIA (PHOTO ACCESSION NO.) 51703 LOT NO. C-815 ~~5-29-57~~ ✓

AREA (AMS NO.) 683H COUNTRY BRAZIL PROVINCE RIO GRANDE DO SUL PLACE PORTO ALEGRE

GEOGRAPHIC COORDINATES 30° 01' S 51° 13' W MAP REFERENCE c file

TITLE  
Julio DE CASTILHOS monument.  
direction south.

DATE OF PICTURE 1948 SOURCE 25X1A 9-1

CLASSIFICATION 25X1AR  
CAPTIONED BY [redacted] ✓  
Approved For Release 2003/11/26 : CIA-RDP78-05867A000100090005-5

Approved For Release 2003/11/26 : CIA-RDP78-05867A000100090005-5

CIA (PHOTO ACCESSION NO.) 51709 LOT NO. C-815 5-29-51 C

AREA (AMS NO.) 633H COUNTRY BRAZIL PROVINCE RIO GRANDE DO SUL PLACE PORTO ALEGRE

GEOGRAPHIC COORDINATES 30° 01' S 51° 13' W MAP REFERENCE C file


TITLE  
JULIO DE CASTILHOS monument from  
Supreme Court Building.

25X1A

DATE OF PICTURE

1948

SOURCE



CLASSIFICATION

25X1A R

CAPTIONED

Approved For Release 2003/11/26 : CIA-RDP78-05867A000100090005-5

FORM NO. 60-53

CAPTION REPORT

GPO 1A-62283-1

Approved For Release 2003/11/26 : CIA-RDP78-05867A000100090005-5

CIA (PHOTO ACCESSION NO.) 51710 LOT NO. C-815 5-29-57 C

AREA (AMS NO.) 633H COUNTRY BRAZIL PROVINCE RIO GRANDE DO SUL PLACE PORTO ALEGRE

GEOGRAPHIC COORDINATES 30°01' S 51°13' W MAP REFERENCE C file

TITLE MADEIRA DE BORGES, STREET looking toward

Port from viaduct.

Area

25X1A

DATE OF PICTURE 1948

CLASSIFICATION 25X1AR

CAPTION Approved For Release 2003/11/26 : CIA-RDP78-05867A000100090005-5

FORM NO. 60-53 SEP 1948

CAPTION REPORT

CIA (PHOTO ACCESSION NO.) 51711		LBY NO. C-815		75-5-29-5		e	
AREA (AMS NO.) 633H	COUNTRY BRAZIL	PROVINCE RIOGRANDE DO SUL	PLACE PORTO ALEGRE				
GEOGRAPHIC COORDINATES 30°01'S 51°13'W		MAP REFERENCE e file					
TITLE MADEIRA DE BORGES STREET - <i>framed</i> <i>viaduct looking away from port area</i>							
DATE OF PICTURE 1948		SOL 25X1A			9-10		
CLASSIFICATION 25X1A R							
CAPT		Approved For Release 2003/11/26 : CIA-RDP78-05867A000100090005-5					
FORM NO. SEP 1948 60-53		CAPTION REPORT				GPO 16-62285-1	



Approved For Release 2003/11/26 : CIA-RDP78-05867A000100090005-5

CIA (PHOTO ACCESSION NO.) 51112 LOT NO. C-815 5-29-51

AREA (ANS NO.) 633H COUNTRY BRAZIL PROVINCE RIO GRANDE DO SUL PLACE GALLOPOLIS (NR)

GEOGRAPHIC COORDINATES 29°15' S 51°11' W MAP REFERENCE N15

TITLE

[FABRICA DE TECIDAS] Textile mill from Federal Highway

13-4

25X1A

DATE OF PICTURE 1948

CLASSIFICATION 25X1A R

CAPTIO Approved For Release 2003/11/26 : CIA-RDP78-05867A000100090005-5

FORM NO. 60-53 SEP 1948

CAPTION REPORT

GPO 16-42283-1

CIA (PHOTO ACCESSION NO.) 51713 LOT NO. C-815 S-29-51 C

AREA (ANS NO.) 633H COUNTRY BRAZIL PROVINCE RIOGRANDE DO SUL PLACE PORTO ALEGRE

GEOGRAPHIC COORDINATES 30°01' S 57°13' W MAP REFERENCE C file

TITLE

DIRETORIA DE PRODUCAO ANIMAL.

animal - production, work - output - 12-10

25X1A

DATE OF PICTURE december 9 48



CLASSIFICATION 25X1A R

CAPTION Approved For Release 2003/11/26 : CIA-RDP78-05867A000100090005-5

Approved For Release 2003/11/26 : CIA-RDP78-05867A000100090005-5

CIA (PHOTO ACCESSION NO.) 51714 LOP NO. C-815 5-29-51

AREA (ANS NO.) 633H COUNTRY BRAZIL PROVINCE RIOGRANDE DO SUL PLACE LAGOA VERMELHA (NR)

GEOGRAPHIC COORDINATES 28° 25' S 51° 35' W MAP REFERENCE NIS

TITLE Federal Highway.

Traffic stopped ~~for~~ because of mud.

14-8

January 1948 DATE OF PICTURE SOURCE 25X1A

CLASSIFICATION 25X1A R

CAPTION Approved For Release 2003/11/26 : CIA-RDP78-05867A000100090005-5

FORM NO. 60-53 SEP 1948

CAPTION REPORT

GPO 16-63231-1

Approved For Release 2003/11/26 : CIA-RDP78-05867A000100090005-5

CIA (PHOTO ACCESSION NO.) 51715		LOG NO. C-815		DATE 5-29-51	
AREA (AMS NO.) 633H	COUNTRY BRAZIL	PROVINCE RIOGRANDE DO SUL	PLACE e		
GEOGRAPHIC COORDINATES			MAP REFERENCE		
TITLE Federal Highway between VACARIA and LAGOA VERMELHA					
28°32'S & 28°25'S					
50°54'W 51°35'W 14-5					
25X1A					
DATE OF PICTURE 1948		SOURCE [Redacted]			
CLASSIFICATION 25X1A R					
CAPTION Approved For Release 2003/11/26 : CIA-RDP78-05867A000100090005-5					
FORM NO. SEP 1946 60-53		CAPTION REPORT			GPO 16-62283-1

CIA (PHOTO ACCESSION NO.)			
51715	C-815	5-29-57	
AREA (AMS NO.)	COUNTRY	PROVINCE	PLACE
633H	BRAZIL	RIO GRANDE DO SUL	PASSO FUNDO (NR)
GEOGRAPHIC COORDINATES		MAP REFERENCE	
28°15' S 52°24' W		NIS	
TITLE			
Headquarters building, Estacao Experimental da MINISTERIO DE AGRICULTURA (EEMA)			
Experimental farm of the Dept. of Agriculture.			
25X1A 14-11			
DATE OF PICTURE			
1949			
CLASSIFICATION			
25X1AR			
CAPTION	Approved For Release 2003/11/26 : CIA-RDP78-05867A000100090005-5		
FORM NO. SEP 1948	00-55	CAPTION REPORT	

Approved For Release 2003/11/26 : CIA-RDP78-05867A000100090005-5

51717 C-815 5-29-51

AREA (ANS NO.) 633H COUNTRY BRAZIL PROVINCE RIOGRANDE DO SUL PLACE PELOTAS (NR)

GEOGRAPHIC COORDINATES 31°45' S 52°21' W MAP REFERENCE C file

TITLE Instituto Agronomico do Sul. Ministry of Agriculture.

25X1A

15-8

DATE OF PICTURE 1949

CLASSIFICATION 25X1A R

CAPTION Approved For Release 2003/11/26 : CIA-RDP78-05867A000100090005-5

CIA (PHOTO ACCESSION NO.) 51723 | REF ID: A6705 | 5-24-51

AREA (AMS NO.) 633H | COUNTRY BRAZIL | PROVINCE RIO GRANDE DO SUL | PLACE PELOTAS (NR)

GEOGRAPHIC COORDINATES 31°45' S 52°21' W | MAP REFERENCE c file

TITLE

CASCATA, <sup>agricultura</sup> substation. Pomology.

MANDIOCA }  
MANDROCA } - mandrake ?

16-5 1

25X1A

DATE OF PICTURE 1949

SOUR [Redacted]

CLASSIFICATION 25X1A R

Approved For Release 2003/11/26 : CIA-RDP78-05867A000100090005-5

CIA (PHOTO ACCESSION NO.)	51719	COUNTRY	BRAZIL	PROVINCE	Rio GRANDE DO SUL	PLACE	BARRO DO RIBEIRO
AREA (AMS NO.)	633H	COUNTRY	BRAZIL	PROVINCE	Rio GRANDE DO SUL	PLACE	BARRO DO RIBEIRO
GEOGRAPHIC COORDINATES	30°17' S 51°19' W		MAP REFERENCE	WAC 1384			

Cattle on way to market.

DATE OF PICTURE	1949	SCALE	25X1A
-----------------	------	-------	-------

CLASSIFICATION: 25X1A  
 CAPTION: Approved For Release 2003/11/26 : CIA-RDP78-05867A000100090005-5



Approved For Release 2003/11/26 : CIA-RDP78-05867A000100090005-5

CIA IPHOTO ACCESSION NO. 51720 | COUNTRY C-815 | STATE 5-29-51

AREA (AMS NO.) 633H | COUNTRY BRAZIL | PROVINCE RIO GRANDE DO SUL | PLACE PORTO ALEGRE

GEOGRAPHIC COORDINATES 30° 01' S 51° 13' W | MAP REFERENCE C file


TITLE

Water Reservoir.

19-12

25X1A

DATE OF PICTURE 1949



CLASSIFICATION 25X1A R

CAPTION Approved For Release 2003/11/26 : CIA-RDP78-05867A000100090005-5

FORM NO SEP 1948

ON REPORT

Approved For Release 2003/11/26 : CIA-RDP78-05867A000100090005-5

CIA (PHOTO ACCESSION NO.) 51721 | LOT NO. C-815 | DATE 5 24-51 C

AREA (AMS NO.) 633H. | COUNTRY BRAZIL | PROVINCE RIO GRANDE DO SUL | PLACE PORTO ALEGRE

GEOGRAPHIC COORDINATES 30° 01' S 51° 13' W | MAP REFERENCE C file -

TITLE  
"Communistie" street stand at carnival

DATE OF PICTURE March 1949 | SCENE OF PICTURE 25X1A

CLASSIFICATION 25X1A R.

CAPT Approved For Release 2003/11/26 : CIA-RDP78-05867A000100090005-5

Approved For Release 2003/11/26 : CIA-RDP78-05867A000100090005-5

CIA (PHOTO ACCESSION NO.) 51722 | EST. NO. C-815 | MAP NO. 5-29-51

AREA (AMS NO.) 633 H | COUNTRY BRAZIL | PROVINCE RIO GRANDE DO SUL | PLACE Porto Alegre

GEOGRAPHIC COORDINATES 20° 01' S 51° 13' W | MAP REFERENCE @ file

TITLE

"Communist" street stand at carnival.

March  
DATE OF PICTURE 1949

25X1A  


CLASSIFICATION 25X1A R

CAPTION Approved For Release 2003/11/26 : CIA-RDP78-05867A000100090005-5

Approved For Release 2003/11/26 : CIA-RDP78-05867A000100090005-5

CIA (PHOTO ACCESSION NO.)			51723		
AREA (ANS NO.)			C-815		
COUNTRY		PROVINCE		PLACE	
533H		BRAZIL		RIO DE JANEIRO	
GEOGRAPHIC COORDINATES			MAP REFERENCE		
TITLE					
UNIVERSIDADE RURAL, 47 km from					
RIO DE JANEIRO on road to SAO PAULO					
23-5					
DATE OF PICTURE			25X1A		
March 1949			<div style="border: 1px solid black; width: 100%; height: 100%;"></div>		
CLASSIFICATION					
25X1A R					
CAPTION			Approved For Release 2003/11/26 : CIA-RDP78-05867A000100090005-5		
FORM NO.			25		
SEP 1948 60-53			CAPTION REPORT		

Approved For Release 2003/11/26 : CIA-RDP78-05867A000100090005-5

CIA (PHOTO ACCESSION NO.)	LOT NO.	DATE
51724	C-815	5-29-51
AREA (AMS NO.)	COUNTRY	PROVINCE
533H	BRAZIL	ESTADO DE JANEIRO
GEOGRAPHIC COORDINATES	DISTRITO FEDERAL	
	MAF REFERENCE	

TITLE  
Agricultural Experimental Station, 47 miles  
km from Rio DE JANEIRO on road to  
SAO PAULO. Sisal.

DATE OF PICTURE	25X1A
July 1948	

CLASSIFICATION	25X1A R
CAPT	Approved For Release 2003/11/26 : CIA-RDP78-05867A000100090005-5

CIA (PHOTO ACCESSION NUMBER) 5172- C-815 5-29-51

AREA (AMS NO.) 533H COUNTRY BRAZIL PROVINCE RIO DE JANEIRO DISTRICT FEDERAL

GEOGRAPHIC COORDINATES MAP REFERENCE

TITLE Agricultural Experimental Station, 47 km from Rio DE JANEIRO on road to SAO PAULO. Tomato Experiments plants

DATE OF PICTURE July 1948 SOURCE 25X1A

CLASSIFICATION R CAPTIONED BY Approved For Release 2003/11/26 : CIA-RDP78-05867A000100090005-5

CIA (PHOTO ACCESSION NO.) 51725 C-815 5-29-51

AREA (ANS NO.) 533H COUNTRY BRAZIL ~~RIO DE JANEIRO~~ ~~ESTADO FEDERAL~~

GEOGRAPHIC COORDINATES MAP REFERENCE

TITLE Agricultural Experimental Station, 47 km from RIO DE JANEIRO on road to SAO PAULO. Papayas.

DATE OF PICTURE July 1948 SOL 25X1A

CLASSIFICATION 25X1A R

CAPTID Approved For Release 2003/11/26 : CIA-RDP78-05867A000100090005-5

CIA (PHOTO ACCESSION NO.) **Approved For Release 2003/11/26 : CIA-RDP78-05867A000100090005-5**

AREA (AMB NO.) **333H** COUNTRY **BRAZIL** PROVINCE **MINAS GERAIS** PLACE **MATOLINHA**

GEOGRAPHIC COORDINATES **19°35' S 44°07' W** MAP REFERENCE **IVIS**

TITLE **Sugar cane factory in distance**

**25X1A** **25-11**

DATE OF PICTURE **March 1949**



CLASSIFICATION **25X1A R**

CAPTION **Approved For Release 2003/11/26 : CIA-RDP78-05867A000100090005-5**

FORM **SEP 1948 00-33**

**CAPTION REPORT**



CIA (PHOTO ACCESSION NO.) **51728** Approved For Release 2003/11/26 : CIA-RDP78-05867A000100090005-5

AREA (ANS NO.) **333H** COUNTRY **BRAZIL** PROVINCE **MINAS GERAIS** PLACE **BELO HORIZONTE**  
GEOGRAPHIC COORDINATES **19° 50' S 43° 56' W** MAP REFERENCE **C file**

TITILE **Futuristic Church on artificial lake**

**25X1A**

DATE OF PICTURE **March 1949**



CLASSIFICATION **25X1A**

Approved For Release 2003/11/26 : CIA-RDP78-05867A000100090005-5

FORM NO. SEP 1948

CAPTION REPORT

CIA (PHOTO ACC) Approved For Release 2003/11/26 : CIA-RDP78-05867A000100090005-5  
51729 C-840 5-29-5 PHNOM-C

AREA (AMS NO.) 22 L COUNTRY INDOCHINA PROVINCE CAMBODGE PLACE PHNOM-PENH

GEOGRAPHIC COORDINATES 11° 35' N 104° 57' E MAP REFERENCE C file -

TITLE  
The National Assembly

DATE OF PICTURE 1949 SOURCE OF PICTURE Modern Cambodia

CLASSIFICATION 25X1A R opp. p. 17.

CAPTIONER Approved For Release 2003/11/26 : CIA-RDP78-05867A000100090005-5



Approved For Release 2003/11/26 : CIA-RDP78-05867A000100090005-5

CIA (PHOTO ACCOUNT NO.)		51731		DATE		C-840		5-29-51		E	
AREA (AMS NO.)		22 L		COUNTRY		INDOCHINA		PROVINCE		CAMBODGE	
GEOGRAPHIC COORDINATES		11°35' N		104°57' E		MAP REFERENCE		PLACE		PNOM-PENH	
TITLE											
Board of Surveys building.											
DATE OF PICTURE				SOURCE OF PICTURE							
1949				Modern Cambodia							
CLASSIFICATION											
25X1AR											
CAPTIONED											
Approved For Release 2003/11/26 : CIA-RDP78-05867A000100090005-5											
FORM NO. SEP 1948											
CAPTION REPORT											

Approved For Release 2003/11/26 : CIA-RDP78-05867A000100090005-5

51732 C-840 DATE 5-29-51 C

AREA (ANS NO.) 22L COUNTRY INDOCHINA PROVINCE CAMBODGE PLACE PNOM-PENH

GEOGRAPHIC COORDINATES 11°35' N 104°57' E MAP REFERENCE c file

TITLE

The Treasury Building

DATE OF PICTURE 1949 SOURCE OF PICTURE Modern Cambodia

CLASSIFICATION 25X1A R opp. p. 27

CAPTIONED Approved For Release 2003/11/26 : CIA-RDP78-05867A000100090005-5

FORM NO. 6 SEP 1948 53

Approved For Release 2003/11/26 : CIA-RDP78-05867A000100090005-5

CIA (PHOTO ACCESSION NO.) 51733				C-840		5-29-51		C	
AREA (AMS NO.) 22L		COUNTRY INDOCHINA		PROVINCE CAMBODGE		PLACE KNOM-PENH			
GEOGRAPHIC COORDINATES 11°35' N 104°57' E				MAP REFERENCE c file					
TITLE  The Court House.									
DATE OF PICTURE 1949				SOURCE OF PICTURE Modern Cambodia.					
CLASSIFICATION 25X1AR				app. p. 27					
CAPTIONED BY Approved For Release 2003/11/26 : CIA-RDP78-05867A000100090005-5									
FORM NO. 60		CAPTION REPORT							

Approved For Release 2003/11/26 : CIA-RDP78-05867A000100090005-5

51734		C-840		5-29-51		C	
AREA (ANS NO.)	COUNTRY	PROVINCE	PLACE				
22 L	INDOCHINA	CAMBODGE	PHNOM-PENH				
GEOGRAPHIC COORDINATES		MAP REFERENCE					
11° 35' N 104° 57' E		File					
TITLE							
Lycee Sisowath and Institut National des Hautes Etudes Juridiques.							
LYCEE SISOWATH and INSTITUT NATIONAL DES HAUTES ETUDES JURIDIQUES							
DATE OF PICTURE		SOURCE OF PICTURE					
1949		Modern Cambodia					
CLASSIFICATION							
25XRA, opp. p. 30							
CAPTIONED BY		Approved For Release 2003/11/26 : CIA-RDP78-05867A000100090005-5					
FORM NO. 60-53		CAPTION REPORT				GPO 16-5285-1	

CIA PHOTO ACCEPTED FOR RELEASE 2003/11/26 : CIA-RDP78-05867A000100090005-5

51735

C-840

5-29-51

C

AREA (AMS NO.) 22L	COUNTRY INDOCHINA	PROVINCE CAMBODGE	PLACE BATTAMBANG
-----------------------	----------------------	----------------------	---------------------

GEOGRAPHIC COORDINATES app. 13°07' N 103°09' E	MAP REFERENCE C file
---	-------------------------

TITLE  
Mechanized rice growing. Reaping.

DATE OF PICTURE 1949	SOURCE OF PICTURE Modern Cambodia
-------------------------	--------------------------------------

CLASSIFICATION  
25X1A R

APPROVED FOR RELEASE 2003/11/26 : CIA-RDP78-05867A000100090005-5

FORM NO. 100-50  
SEP 1948

CAPTION REPORT



CIA (PHOTO ACCESSION NO.) 51736				C-840		S-29-51	
AREA (AMS NO.) 22L	COUNTRY INDOCHINA	PROVINCE CAMBODGE	PLACE BATTAMBANG				
GEOGRAPHIC COORDINATES app. 13°07' N 103°09' E				MAP REFERENCE File			
TITLE mechanized rice growing. Plowing							
DATE OF PICTURE 1949		SOURCE OF PICTURE Modern Cambodia					
CLASSIFICATION 25X1A R		app. p. 38					
CAPTION Approved For Release 2003/11/26 : CIA-RDP78-05867A000100090005-5							
FORM NO. SEP 1948							
CAPTION REPORT							

CIA (PHOTO ACCESS) Approved For Release 2003/11/26 : CIA-RDP78-05867A000100090005-5

51737 C-840 5-29-51

AREA (ANS NO.) 22L COUNTRY INDOCHINA PROVINCE CAMBODGE PLACE PHNOM-PENH

GEOGRAPHIC COORDINATES 11°35' N 104°57' E MAP REFERENCE c file

TITLE Woods and Rivers Service Building

DATE OF PICTURE 1949 SOURCE OF PICTURE Modern Cambodia

CLASSIFICATION 25X1A R opp. p. 39.

CAPTION Approved For Release 2003/11/26 : CIA-RDP78-05867A000100090005-5

FORM NO SEP 1946

Approved For Release 2003/11/26 : CIA-RDP78-05867A000100090005-5

CIA (PHOTO ACCESSION NO.) 51738 | SP. NO. C-840 | DATE 5 29 51

AREA (AMS NO.) 22L | COUNTRY INDOCHINA | PROVINCE CAMBODGE | PLACE PHNOM PENH

GEOGRAPHIC COORDINATES 11°35' N 104°57' E | MAP REFERENCE file

TITLE TAN PA Shipbuilding yards  
Launch building.

DATE OF PICTURE 1949 | SOURCE OF PICTURE Modern Cambodia

CLASSIFICATION 25X1AR | app. p. 41

CAPTIONED Approved For Release 2003/11/26 : CIA-RDP78-05867A000100090005-5

Approved For Release 2003/11/26 : CIA-RDP78-05867A000100090005-5

CIA (PHOTO ACCESSION NUMBER) 51733				DATE 5-29-51		C-840		C	
AREA (AMS NO.) 22L		COUNTRY INDOCHINA		PROVINCE CAMBODGE		PLACE PHNOM-PENH			
GEOGRAPHIC COORDINATES 11°35' N 104°57' E				MAP REFERENCE c file					
TITLE TAN PA Shipbuilding yards. Launch which plies between PHNOM-PENH and CHOLON.									
DATE OF PICTURE 1949				SOURCE OF PICTURE Modern Cambodia					
CLASSIFICATION 25X1A R				app. p. 41					
CAPTIONED Approved For Release 2003/11/26 : CIA-RDP78-05867A000100090005-5									
FORM NO. SEP 1948									

Approved For Release 2003/11/26 : CIA-RDP78-05867A000100090005-5

CIA (PHOTO ACCESSION NUMBER) 51740				CLASSIFICATION C-840		DATE 5-29-51		C	
AREA (AMS NO.) 22L		COUNTRY INDOCHINA		PROVINCE CAMBODGE		PLANT NOM-PENH			
GEOGRAPHIC COORDINATES 11°35' N 104°57' E				MAP REFERENCE C file					
TITLE LAMBERT Stadium.									
DATE OF PICTURE 1949				SOURCE OF PICTURE Modern Cambodia					
CLASSIFICATION 25X1A R				opp. p. 44					
CAPTION				Approved For Release 2003/11/26 : CIA-RDP78-05867A000100090005-5					
FORM NO SEP 194				REPORT					

Approved For Release 2003/11/26 : CIA-RDP78-05867A000100090005-5

CIA (PHOTO ACCESSION NO.) 51741		C-840		DATE 5-29-51	
AREA (ANS NO.) 22L	COUNTRY INDOCHINA	PROVINCE CAMBODGE	PLACE TROM-PENH		
GEOGRAPHIC COORDINATES 11° 35' N 104° 57' E		MAP REFERENCE file			
TITLE  The Railway Station.					
DATE OF PICTURE 1949		SOURCE OF PICTURE Modern Cambodia			
CLASSIFICATION 25X1A		app. p. 44			
CAPTIONED BY		Approved For Release 2003/11/26 : CIA-RDP78-05867A000100090005-5			
FORM NO. 60-55 SEP 1948		CAPTION REPORT			

Approved For Release 2003/11/26 : CIA-RDP78-05867A000100090005-5

CIA (PHOTO ACCESSION NO.)				51742					
AREA (AMS NO.)				COUNTRY		PROVINCE		PLACE	
22L				INDOCHINA		CAMBODGE		PHNOM-PENH	
GEOGRAPHIC COORDINATES						MAP REFERENCE			
11° 35' N 104° 57' E						c file			
TITLE									
The MONIVONG Bridge over the									
BASSAC River.									
DATE OF PICTURE					SOURCE OF PICTURE				
1949					Modern Cambodia				
CLASSIFICATION									
25X1A R									
CAPTION									
Approved For Release 2003/11/26 : CIA-RDP78-05867A000100090005-5									
FORM NO. 1 SEP 1948									
CAPTION REPORT									

Approved For Release 2003/11/26 : CIA-RDP78-05867A000100090005-5  
51743

Approved For Release 2003/11/26 : CIA-RDP78-05867A000100090005-5 51743			
AREA (AMS NO.) 22L	COUNTRY INDOCHINA	PROVINCE CAMBODGE	PLACES T NOM-PENH
GEOGRAPHIC COORDINATES 11° 35' N 104° 57' E		MAP REFERENCE C file -	
TITLE Boulevard Doudart-DE-LABREE. Modern office buildings moving picture theater.			
DATE OF PICTURE 1949	SOURCE OF PICTURE Modern Cambodia		
CLASSIFICATION 25X1A R			
CAPTIONS	Approved For Release 2003/11/26 : CIA-RDP78-05867A000100090005-5 x 13		
FORM NO. SEP 1948	REPORT		



Approved For Release 2003/11/26 : CIA-RDP78-05867A000100090005-5

CIA (PHOTO ACCESSION NO.) 51744				C-795				20 MAY 51				C			
AREA (AMS NO.) 821M				COUNTRY FINLAND				PROVINCE UUSIMAA				PLACE HELSINKI			
GEOGRAPHIC COORDINATES 6010N 2458E								MAP REFERENCE C							
TITLE															
OTK (A COOPERATIVE WHOLESALE SOCIETY) OFFICE BUILDING AND INDUSTRIAL PLANTS WHICH INCLUDE A MARGARINE PLANT, CLOTHING FACTORY, FLOUR MILL, AND A COFFEE-ROASTING PLANT.															
DATE OF PICTURE 25X1C PROB. 1950															
CLASSIFICATION R 1															
CAPTIONED BY Approved For Release 2003/11/26 : CIA-RDP78-05867A000100090005-5															
FORM NO. 60-53 SEP 1948				CAPTION REPORT								GPO 16-52285-1			

CIA (PHOTO ACCESSION NO.)			
51745	C-795	28MAY51	
AREA (ANS NO.)	COUNTRY	PROVINCE	PLACE
821M	FINLAND	UUSIMAA	HELSINKI
GEOGRAPHIC COORDINATES		MAP REFERENCE	
6010N 2458E		C	
TITLE			
MAIN OFFICE OF SUOMEN GUMMITEHDAS OY (RUBBER COMPANY). ADDRESS: MIKONIKATU 15.			
DATE OF PICTURE		25X1C	
PROB. 1950			
CLASSIFICATION			
CAPTIONED BY Approved For Release 2003/11/26 : CIA-RDP78-05867A000100090005-5			
FORM NO. 60-53		CAPTION REPORT	
SEP 1948		GPO 16-62285-1	

Approved For Release 2003/11/26 : CIA-RDP78-05867A000100090005-5

CIA (PHOTO ACCESSION NO.) 51745				C-795				28 MAY 51				CP			
AREA (AMS NO.) 521M				COUNTRY FINLAND				PROVINCE HAME				PLACE NOKIA			
GEOGRAPHIC COORDINATES 61 28N 23 29E								MAP REFERENCE NIS							
TITLE SUOMEN GUMMITEHDAS OY TIRE AND RUBBER PLANT.															
DATE OF PICTURE Prob. 1950				25X1C				[Redacted]							
CLASSIFICATION R4															
CAPTIONED BY Approved For Release 2003/11/26 : CIA-RDP78-05867A000100090005-5															
FORM NO. 60-53 SEP 1948				CAPTION REPORT								GPO 16-62265-1			

Approved For Release 2003/11/26 : CIA-RDP78-05867A000100090005-5

CIA (PHOTO ACCESSION NO.)

AREA (ANS NO.)  
813M

COUNTRY  
BELGIUM

PROVINCE  
NAMUR

PLACE  
DINANT

GEOGRAPHIC COORDINATES  
50°16' N 4°55' E

MAP REFERENCE  
~~File~~ N15

TITLE  
Highway along east bank of MEUSE  
River. Direction North.

25X1A

DATE OF PICTURE  
1950

CLASSIFICATION  
25X1A (C)

Approved For Release 2003/11/26 : CIA-RDP78-05867A000100090005-5

FORM  
SEP 1948 00-55

CAPTION REPORT

CIA (PHOTO ACCESSION NO.) Approved For Release 2003/11/26 : CIA-RDP78-05867A000100090005-5

AREA (ANS NO.) 813M | COUNTRY BELGIUM | PROVINCE NAMUR | DATE 6/1/51 | PLACE DINANT

GEOGRAPHIC COORDINATES 50°16'N 4°55'E | MAP REFERENCE 25X1A

TITLE Fortress and cathedral. direction east.

25X1A

DATE OF PICTURE 1950 | SOURCE

CLASSIFICATION 25X1A

CAPTION Approved For Release 2003/11/26 : CIA-RDP78-05867A000100090005-5

Approved For Release 2003/11/26 : CIA-RDP78-05867A000100090005-5

CIA (PHOTO ACCESSION NO.) *813M* *C-61* *6/1/51*

AREA (AMS NO.) *813M* COUNTRY *BELGIUM* PROVINCE *NAMUR* PLACE *DINANT*

GEOGRAPHIC COORDINATES *50° 16' N 4° 55' E* MAP REFERENCE *Atlas NIS*

TITLE

*Temporary bridge across MEUSE River. Direction <sup>with</sup> east.*

*25X1A*

DATE OF PICTURE *1950* SOURCE

CLASSIFICATION *25X1A<sup>0</sup>*

CAPTIO *Approved For Release 2003/11/26 : CIA-RDP78-05867A000100090005-5*

FORM 1 SEP 1950

CAPTION REPORT

CIA (PHOTO ACCESSION NO.) 51755 Approved For Release 2003/11/26 : CIA-RDP78-05867A000100090005-5

AREA (ANS NO.) 946M COUNTRY FRANCE PROVINCE SEINE ET OISE PLACE CHATOU (NR)

GEOGRAPHIC COORDINATES 48°53'N 2°08'E MAP REFERENCE X115

TITLE River Seine. Railroad bridge on line between PARIS and CHATOU. Direction: SW

DATE OF PICTURE November 1950 SOURCE OF PICTURE 25X1A CLASSIFICATION 25X1A CAPTION

Approved For Release 2003/11/26 : CIA-RDP78-05867A000100090005-5

Approved For Release 2003/11/26 : CIA-RDP78-05867A000100090005-5

25X6

Approved For Release 2003/11/26 : CIA-RDP78-05867A000100090005-5



Approved For Release 2003/11/26 : CIA-RDP78-05867A000100090005-5

31752 C-840 5-29-51

AREA (AMS NO.) 22L COUNTRY INDOCHINA PROVINCE CAMBODGE PLACE PHNOM-PENH

GEOGRAPHIC COORDINATES 11°35'N 104°57'E MAP REFERENCE @ file

TITLE  
The Royal Guard.

DATE OF PICTURE 1949 SOURCE OF PICTURE Modern Cambodia

CLASSIFICATION R of p. p 12

CAPTIONED BY Approved For Release 2003/11/26 : CIA-RDP78-05867A000100090005-5

FORM NO. 60-53 SEP 1948 CAPTION REPORT

Approved For Release 2003/11/26 : CIA-RDP78-05867A000100090005-5

51753

C-767

2 JUNE 51

C

CIA (PHOTO ACCESSION NO.)		AREA (AWS NO.)		COUNTRY	PROVINCE	PLACE
51753		1B		SPITSBERGEN		
GEOGRAPHIC COORDINATES				MAP REFERENCE		
TITLE						
SVEA COLLIERY AT THE HEAD OF THE MIJENFJORD.						
PART 1 OF 2 PART PANORAMA.						
DATE OF PICTURE		SOURCE OF PICTURE				
PROB. 1950		BUR OF MINES - "SVALBARD" 2A				
CLASSIFICATION						
Rg						
CAPTIONED BY						
Approved For Release 2003/11/26 : CIA-RDP78-05867A000100090005-5						
FORM NO. 60-53						
SEP 1948						
CAPTION REPORT						

Approved For Release 2003/11/26 : CIA-RDP78-05867A000100090005-5

CIA (PHOTO ACCESSION NO.) 51754		APPROVED FOR RELEASE 2003/11/26 : CIA-RDP78-05867A000100090005-5	
AREA (ANS NO.) 1B	COUNTRY SPITSBERGEN	PROVINCE	PLACE 2 JUNE 51
GEOGRAPHIC COORDINATES		MAP REFERENCE	
TITLE SVEA COLLIERY AT THE HEAD OF THE MIJENFJORD. PART 2 OF 2 PART PANORAMA.			
DATE OF PICTURE Prob. 1950	SOURCE OF PICTURE BVR. OF MINES - "SVALBARD" 2B		
CLASSIFICATION R			
CAPTIONED BY Approved For Release 2003/11/26 : CIA-RDP78-05867A000100090005-5			
FORM NO. SEP 1946 60-53	CAPTION REPORT		

Approved For Release 2003/11/26 : CIA-RDP78-05867A000100090005-5

CIA (PHOTO ACCESSION NO.) 51755		DATE 2 JUNE 51		C
AREA (AMS NO.) 1B	COUNTRY SPITSBERGEN	PROVINCE	PLACE	
GEOGRAPHIC COORDINATES		MAP REFERENCE		
TITLE SVEA COLLIERY ON SVEA BAY.				
DATE OF PICTURE PRUB. 1950		SOURCE OF PICTURE BUR. OF MINES - "SVALBARD"		3
CLASSIFICATION R				
CAPTIONED BY Approved For Release 2003/11/26 : CIA-RDP78-05867A000100090005-5				
FORM NO. SEP 1948 60-53		CAPTION REPORT		

Approved For Release 2003/11/26 : CIA-RDP78-05867A000100090005-5

51755 C-767 2 JUNE 51 C

AREA (AMS NO.) IB COUNTRY SPITSBERGEN PROVINCE PLACE NYBYEN

GEOGRAPHIC COORDINATES 7810N 1530E MAP REFERENCE NIS

TITLE

[Wo] MINERS RETURNING FROM COAL MINE AT HEAD OF TROLLEY.

DATE OF PICTURE AUG. 1950 SOURCE OF PICTURE Bur. of Mines - "SVALBARD" 4

CLASSIFICATION Rg

CAPTIONED BY Approved For Release 2003/11/26 : CIA-RDP78-05867A000100090005-5

Approved For Release 2003/11/26 : CIA-RDP78-05867A000100090005-5

CIA (PHOTO ACCESSION NO.) 51757 C-767 2 JUNE 51 U

AREA (AMS NO.) IB | COUNTRY SPITSBERGEN | PROVINCE | PLACE NY-ALLESUND (N)

GEOGRAPHIC COORDINATES 78 50N 11 30E | MAP REFERENCE NIS

TITLE  
KING'S BAY COLLIERY ON KONGSFJORD. THE  
NORTHERNMOST COLLIERY IN THE WORLD.

DATE OF PICTURE PROB. 1950 | SOURCE OF PICTURE BUR. OF MINES - "SVALBARD" 5

CLASSIFICATION  
CAPTIONED BY Rg

Approved For Release 2003/11/26 : CIA-RDP78-05867A000100090005-5

Approved For Release 2003/11/26 : CIA-RDP78-05867A000100090005-5

51753

C-767

2 JUNE 51

C

AREA (ANS NO.)

1B

COUNTRY

SPITSBERGEN

PROVINCE

PLACE

NY-ALESUND(NRU)

GEOGRAPHIC COORDINATES

7850N

1130E

MAP REFERENCE

NIS

TITLE

ORE TRAIN NEAR KING'S BAY COLLIERY ON KONGSFJORD.

DATE OF PICTURE

2008. 1950

SOURCE OF PICTURE

Bur. of Mines - "SVALBARD"

6

CLASSIFICATION

RJ

CAPTIONED BY

Approved For Release 2003/11/26 : CIA-RDP78-05867A000100090005-5

FORM NO. 60-53  
SEP 1948

CAPTION REPORT

Approved For Release 2003/11/26 : CIA-RDP78-05867A000100090005-5

31759 C-767 2 JUNE 51

AREA (ANS NO.) 1B COUNTRY SPITSBERGEN PROVINCE PLACE SVERDRUPBYEN

GEOGRAPHIC COORDINATES 7810N 1530E MAP REFERENCE NIS

TITLE

SVERDRUPBYEN [COAL MINERS] COAL MINERS.

DATE OF PICTURE PROB. 1950 SOURCE OF PICTURE Bur. of Mines - "SVALBARD" 7

CLASSIFICATION R

CAPTIONED BY Approved For Release 2003/11/26 : CIA-RDP78-05867A000100090005-5

FORM NO. 60-53 SEP 1948

CAPTION REPORT



Approved For Release 2003/11/26 : CIA-RDP78-05867A000100090005-5

CIA (PHOTO ACCESSION NO.)			
AREA (ANS NO.)	COUNTRY	PROVINCE	PLACE
1B	SPITSBERGEN		LONGYEARDALEN
GEOGRAPHIC COORDINATES		MAP REFERENCE	
7810N 1530E		NIS	
TITLE			
LONGYEAR VALLEY ROPEWAY. EACH "KLIB" CARRYING 1400 POUNDS OF COAL IS TRANSPORTED FIVE MILES AT THE RATE OF 120 "KLIBS" PER HOUR.			
DATE OF PICTURE		SOURCE OF PICTURE	
PROB. 1950		BUREAU OF MINES - "VALDAR" 9	
CLASSIFICATION			
CAPTIONED BY			
Approved For Release 2003/11/26 : CIA-RDP78-05867A000100090005-5			
FORM NO. 60-53		CAPTION REPORT	

Approved For Release 2003/11/26 : CIA-RDP78-05867A000100090005-5

CIA (PHOTO ACCESSION NO.) 51761		C-767		DATE 2 JUNE 51
AREA (ANS NO.) 1B	COUNTRY SPITSBERGEN	PROVINCE	PLACE SVERDRUPBYEN	
GEOGRAPHIC COORDINATES 78110N 1530E		MAP REFERENCE N15		
TITLE SVERDRUPBYEN COAL MINE.				
DATE OF PICTURE Prob. 1950		SOURCE OF PICTURE BUR. OF MINES - "SVALBARD" 8		
CLASSIFICATION R				
CAPTIONED BY Approved For Release 2003/11/26 : CIA-RDP78-05867A000100090005-5				
FORM NO. SEP 1948 60-53		CAPTION REPORT		

Approved For Release 2003/11/26 : CIA-RDP78-05867A000100090005-5

CIA (PHOTO ACCESSION NO.) 51752 AREA (AMS NO.) 1B COUNTRY SPITSBERGEN PROVINCE PLACE NYBYEN DATE 2 JUNE 51

GEOGRAPHIC COORDINATES 7810N 1530E MAP REFERENCE NIS

TITLE LONGYEAR VALLEY COAL MINERS' BARRACKS.

DATE OF PICTURE PROB. 1950 SOURCE OF PICTURE BUREAU OF MINES - 'SVALBARD' 10

CLASSIFICATION CAPTIONED BY Approved For Release 2003/11/26 : CIA-RDP78-05867A000100090005-5

FORM NO. SEP 1948 60-53 CAPTION REPORT



CIA (PHOTO ACCESSION NO.) 51				C-767		2 JUNE 51		
AREA (AMS NO.)	18	COUNTRY	SPITSBERGEN		PROVINCE		PLACE	LONGYEARDALEN
GEOGRAPHIC COORDINATES				MAP REFERENCE				
78 10 N				15 30 E		NIS		
TITLE								
SVERDRUPBYEN - LEFT. NYBYEN RIGHT.								
DATE OF PICTURE			SOURCE OF PICTURE					
Prob. 1950			Bur. of Mines - "SVALBARD" 12					
CLASSIFICATION								
Rf								
CAPTIONED BY				Approved For Release 2003/11/26 : CIA-RDP78-05867A000100090005-5				
FORM NO. 60-53				CAPTION REPORT				

CIA (PHOTO ACCESSION NO.) 5185 | C-767 | DATE 2 JUNE 51

AREA (AMS NO.) 1B | COUNTRY SPITSBERGEN | PROVINCE | PLACE NY-ALESUND (NR)

GEOGRAPHIC COORDINATES 7850N 1130E | MAP REFERENCE NIS

TITLE

KONGSEJORD BACKGROUND. PART 1 OF 2 PART PANORAMA.

DATE OF PICTURE PROB. 1950 | SOURCE OF PICTURE BUR. OF MINES - "SVALBARD" 13A

CLASSIFICATION Rg

CAPTIONED BY Approved For Release 2003/11/26 : CIA-RDP78-05867A000100090005-5

CIA (PHOTO ACCESSION NO.) 51766				C-167		2 JUNE 51		C	
AREA (ANS NO.) 1B		COUNTRY SPITSBERGEN		PROVINCE		PLACE NY- ALESUND (NR)			
GEOGRAPHIC COORDINATES 7850N 1130E				MAP REFERENCE N13					
TITLE KONGSEJORD BACKGROUND; PART 2 OF 2 PART DANPRANA.									
DATE OF PICTURE Photo. 1950				SOURCE OF PICTURE Bvr. of Mines - "SVALBARD" 13B					
CLASSIFICATION R									
CAPTIONED BY Approved For Release 2003/11/26 : CIA-RDP78-05867A000100090005-5									
FORM NO. 60-53 SEP 1948		CAPTION REPORT						GPO 16-62285-1	

CIA (PHOTO ACCESSION NUMBER) 51787		SOURCE OF PICTURE C-767		DATE	
AREA (AMS NO.) 1B	COUNTRY SPITSBERGEN	PROVINCE	PLACE		
GEOGRAPHIC COORDINATES			MAP REFERENCE		
TITLE MINING CONSTRUCTION IN LONGEAR VALLEY.					
DATE OF PICTURE PROB. 1950		SOURCE OF PICTURE BUR. OF MINES - "SVALBARD" IS			
CLASSIFICATION R					
CAPTIONED BY Approved For Release 2003/11/26 : CIA-RDP78-05867A000100090005-5					
FORM NO. 60-53 SEP 1948		CAPTION REPORT			



4

CIA (PHOTO ACCESSION NO.) 51709		LOG NO. C-767		DATE 2 JUNE 51	
AREA (ANS NO.) 1B	COUNTRY SPITSBERGEN	PROVINCE	PLACE GRUMANTBYEN		
GEOGRAPHIC COORDINATES 7810N 1500E		MAP REFERENCE N15			
TITLE  A RUSSIAN COLLIERY IS LOCATED HERE.					
DATE OF PICTURE Prob. 1950		SOURCE OF PICTURE BUREAU OF MINES - "SVALBARD" 14			
CLASSIFICATION					
CAPTIONED BY <i>RJ</i> Approved For Release 2003/11/26 : CIA-RDP78-05867A000100090005-5 DSS					
FORM NO. SEP 1948 60-53		CAPTION REPORT			GPO 16-63285-1

CIA (PHOTO ACCESSION NUMBER) 51789				CLASSIFICATION C-767		DATE 2 JUNE 51		C	
AREA (AMS NO.) 1B		COUNTRY SPITSBERGEN		PROVINCE		PLACE			
GEOGRAPHIC COORDINATES					MAP REFERENCE				
TITLE CATERPILLAR TRACTOR AND SLED BETWEEN LONGYEARBYEN AND SVEAGRVA.									
DATE OF PICTURE PROB. 1950			SOURCE OF PICTURE Bur. of Mines - "SVALBARD" 16						
CLASSIFICATION RA									
CAPTIONED BY Approved For Release 2003/11/26 : CIA-RDP78-05867A000100090005-5									
FORM NO. 60-53 SEP 1948		CAPTION REPORT						GPO 16-52285-1	

CIA (PHOTO ACCESSION NO.) 31770		REF. NO. C-767		DATE 2 JUNE 51	
AREA (ANS NO.) 1B	COUNTRY SPITSBERGEN	PROVINCE	PLACE SVERDRUPBYEN		
GEOGRAPHIC COORDINATES 78 10N 1530E		MAP REFERENCE NIS			
TITLE SVERDRUPBYEN COAL MINE IN LONGYEAR VALLEY.					
DATE OF PICTURE Prob. 1950		SOURCE OF PICTURE Bur. of Mines - "SVALBARD" 1			
CLASSIFICATION R					
CAPTIONED BY Approved For Release 2003/11/26 : CIA-RDP78-05867A000100090005-5					
FORM NO. SEP 1948 60-53		CAPTION REPORT			GPO 16-63285-1

Approved For Release 2003/11/26 : CIA-RDP78-05867A000100090005-5

CIA (PHOTO ACCESSION NO.)	5177	C-662	DATE	25 MAY 51			
AREA (ANS NO.)	128E	COUNTRY	VENEZUELA	PROVINCE	ANZOATEGUI	PLACE	CACHIPO (NR)
GEOGRAPHIC COORDINATES		0858N 6438W		MAP REFERENCE		NIS	
TITLE							

SAND ASPHALT-PAVED HIGHWAY NEARING COMPLETION.  
 DITCH SLOPES ARE TREATED WITH ASPHALT TO REDUCE  
 EROSION.

DATE OF PICTURE	OCT. 1950	25X1A
-----------------	-----------	-------

CLASSIFICATION	R
CAPTIONED BY	

Approved For Release 2003/11/26 : CIA-RDP78-05867A000100090005-5

Approved For Release 2003/11/26 : CIA-RDP78-05867A000100090005-5

CIA (PHOTO ACCESSION NO.) **C.662** FILE NO. **25 MATSI**

AREA (AMS NO.) **128E** COUNTRY **VENEZUELA** PROVINCE **ANZOATEGUI** PLACE **CACHIPO (NR)**

GEOGRAPHIC COORDINATES **0858N 6438W** MAP REFERENCE **NIS**

TITLE

**SAND ASPHALT-PAVED HIGHWAY.**

DATE OF PICTURE **JUNE 1950** **25X1A**

CLASSIFICATION **RJ**

CAPTIONED BY **Approved For Release 2003/11/26 : CIA-RDP78-05867A000100090005-5**

FORM NO. **60-53**  
SEP 1948

CAPTION REPORT

CIA (PHOTO ACCESSION) Approved For Release 2003/11/26 : CIA-RDP78-05867A000100090005-5  
SI 73 C-622 25 MAR 51 C/

AREA (AMS NO.) 128E COUNTRY VENEZUELA PROVINCE ANZOATEGUI PLACE EL TIGRE (NR)

GEOGRAPHIC COORDINATES 0853N 6415W MAP REFERENCE M13

TITLE  
ROAD CONSTRUCTION.

DATE OF PICTURE Oct. 1950 25X1A

CLASSIFICATION R/

CAPTIONED BY Approved For Release 2003/11/26 : CIA-RDP78-05867A000100090005-5

Approved For Release 2003/11/26 : CIA-RDP78-05867A000100090005-5

CIA (PHOTO ACCESSION) 51774 | C-662 | DATE 25 MAY 51

AREA (ANS NO.) 428E | COUNTRY VENEZUELA | PROVINCE GUARICO | PLACE SAN JUAN DE LOS MOROS

GEOGRAPHIC COORDINATES 09.55N 67.21W | MAP REFERENCE N15

TITLE  
MAIN HIGHWAY. DIRECTION NORTHWEST.

DATE OF PICTURE MAR. 1950 | 25X1A

CLASSIFICATION  
CAPTIONED BY

Approved For Release 2003/11/26 : CIA-RDP78-05867A000100090005-5

FORM NO. 60-53 | CAPTION REPORT

CIA (PHOTO ACCESSION) Approved For Release 2003/11/26 : CIA-RDP78-05867A000100090005-5

51175

C-662

DATE 25 MAY 51

C

AREA (AMS NO.) 428E	COUNTRY VENEZUELA	PROVINCE GUARICO	PLACE BARRIALITO (NA)
GEOGRAPHIC COORDINATES 0849N 6507W		MAP REFERENCE NLS	
TITLE			

SAND ASPHALT PAVEMENT CONSTRUCTION ON MAIN HIGHWAY.

25X1A

DATE OF PICTURE APRIL 1950	SOURCE OF PICTURE
-------------------------------	-------------------

CLASSIFICATION R	CAPTIONED BY	Approved For Release 2003/11/26 : CIA-RDP78-05867A000100090005-5
---------------------	--------------	--



CIA (PHOTO ACCESSION NO.) Approved For Release 2003/11/26 : CIA-RDP78-05867A000100090005-5

51778

C-662

DATE 25 MAY 51

C

AREA (ANS NO.) 428E

COUNTRY VENEZUELA

PROVINCE GUARICO

PLACE

GEOGRAPHIC COORDINATES

MAP REFERENCE

TITLE

GRAVEL SURFACED SECTION OF MAIN HIGHWAY BETWEEN  
[EL SORRO] EL SOCORRO AND SANTA MARIA DE LAIRE.

[SANTA MARIA DE LAIRE 0849N 6519W]

DATE OF PICTURE

April 1950

SOURCE OF PICTURE

25X1A

CLASSIFICATION

CAPTIONED BY

Approved For Release 2003/11/26 : CIA-RDP78-05867A000100090005-5

FORM NO. 60-53  
SEP 1948

CAPTION REPORT

Approved For Release 2003/11/26 : CIA-RDP78-05867A000100090005-5

5117 C-662 25 MAY 51

AREA (ANS NO.) 6286 COUNTRY VENEZUELA PROVINCE MONAGAS PLACE EL TAMARINDO (NR)

GEOGRAPHIC COORDINATES 0939N 6307W MAP REFERENCE NIS

TITLE

ROAD CONSTRUCTION ACROSS SWAMP AREA.

DATE OF PICTURE OCT. 1950 SOURCE OF PICTURE 25X1A

CLASSIFICATION Rf

CAPTIONED BY Approved For Release 2003/11/26 : CIA-RDP78-05867A000100090005-5

FORM NO. 60-53 SEP 1948 CAPTION REPORT GPO 16-62283-1

CIA (PHOTO ACCESS) Approved For Release 2003/11/26 : CIA-RDP78-05867A000100090005-5

51778

C-662

25 MAY 51

V  
C

AREA (AMS NO.) 628E	COUNTRY VENEZUELA	PROVINCE MONAGAS	PLACE EL TAMARINDO (NE)
------------------------	----------------------	---------------------	----------------------------

GEOGRAPHIC COORDINATES 0939N 6307W	MAP REFERENCE NIS
---------------------------------------	----------------------

TITLE

RECENTLY COMPLETED HIGHWAY.

DATE OF PICTURE Oct. 1950	25X1A
------------------------------	-------

CLASSIFICATION

CAPTIONED BY Approved For Release 2003/11/26 : CIA-RDP78-05867A000100090005-5

FORM NO. 60-53  
SEP 1948

CAPTION REPORT

CIA (PHOTO ACCESS) Approved For Release 2003/11/26 : CIA-RDP78-05867A000100090005-5			
51770	C-662	25 MAY 51	C
AREA (AMS NO.) 628E	COUNTRY VENEZUELA	PROVINCE MONAGAS	PLACE Los ACEITES (WR)
GEOGRAPHIC COORDINATES 0917N 6245W		MAP REFERENCE 415	
TITLE  HIGHWAY UNDER CONSTRUCTION.			
DATE OF PICTURE Oct. 1950	25X1A		
CLASSIFICATION R			
CAPTIONED BY Approved For Release 2003/11/26 : CIA-RDP78-05867A000100090005-5			
FORM NO. 60-53 SEP 1948	CAPTION REPORT		18-6228-1

Approved For Release 2003/11/26 : CIA-RDP78-05867A000100090005-5

CIA (PHOTO ACCESSION NO.) 51780 | C-662 | 25 MAY 51

AREA (ANS NO.) 6286 | COUNTRY VENEZUELA | PROVINCE MONAGAS | PLACE EL FURRIAL (NO)

GEOGRAPHIC COORDINATES 09 41 N 63 26 W | MAP REFERENCE NIS

TITLE

SAND ASPHALT SURFACED HIGHWAY. WHITE LINES ARE ELEVATED STRIPS TO SLOW SPEEDING CARS NEARING THE TOWN.

DATE OF PICTURE OCT 1950 | 25X1A

CLASSIFICATION R | CAPTIONED BY Approved For Release 2003/11/26 : CIA-RDP78-05867A000100090005-5

Approved For Release 2003/11/26 : CIA-RDP78-05867A000100090005-5

CIA (PHOTO ACCESSION NO.)			
5170	C-662	25 MAY 51	
AREA (AMS NO.)	COUNTRY	PROVINCE	PLACE
628E	VENEZUELA	MONAGAS	MATURIN (NR)
GEOGRAPHIC COORDINATES		MAP REFERENCE	
0945N 6311W		MS	
TITLE			
TYPICAL SAVANNAH GRASSLANDS DURING RAINY SEASON.			
DATE OF PICTURE			
OCT. 1950	25X1A		
CLASSIFICATION			
CAPTIONED BY			
Approved For Release 2003/11/26 : CIA-RDP78-05867A000100090005-5			
FORM NO. 60-53 SEP 1948		CAPTION REPORT	

Approved For Release 2003/11/26 : CIA-RDP78-05867A000100090005-5

CIA (PHOTO ACCESSION NO.) 51782 | C-662 | 25 MAY 51

AREA (AMS NO.) 628 | COUNTRY VENEZUELA | PROVINCE MONAGAS | PLACE MATURIN (WX)

GEOGRAPHIC COORDINATES 0945N 6311W | MAP REFERENCE NIS

TITLE

BULL-DOZER BOGGED IN SAVANNAH GRASSLAND DURING RAINY SEASON.

DATE OF PICTURE Oct. 1950 | 25X1A

CLASSIFICATION R | CAPTIONED BY Approved For Release 2003/11/26 : CIA-RDP78-05867A000100090005-5

Approved For Release 2003/11/26 : CIA-RDP78-05867A000100090005-5

CIA (PHOTO ACCESSION NO.) 51783 | C-662 | 25 MAY 51

AREA (ANS NO.) 628E | COUNTRY VENEZUELA | PROVINCE MONAGAS | PLACE EL FURRIAL (NR)

GEOGRAPHIC COORDINATES 0941N 6326W | MAP REFERENCE N15

TITLE

ASPHALT-SURFACED HIGHWAY.

DATE OF PICTURE Oct. 1950 | 25X1A

CLASSIFICATION R | CAPTIONED BY Approved For Release 2003/11/26 : CIA-RDP78-05867A000100090005-5

FORM NO. 60-53 | VERIFIED BY 257 | CAPTION REPORT



CIA (PHOTO ACCESS) Approved For Release 2003/11/26 : CIA-RDP78-05867A000100090005-5			
51784	C-662	25 MAY 51	C
AREA (AMS NO.) 619E	COUNTRY VENEZUELA	PROVINCE MONAGAS	PLACE EL TAMARINDO (NR)
GEOGRAPHIC COORDINATES 0939N 6309W		MAP REFERENCE N13	
TITLE ROAD CONSTRUCTION ACROSS SWAMP AREA.			
DATE OF PICTURE Oct. 1950	25X1A		
CLASSIFICATION	2		
CAPTIONED BY Approved For Release 2003/11/26 : CIA-RDP78-05867A000100090005-5			
FORM NO. SEP 1948 60-53	CAPTION REPORT		

Approved For Release 2003/11/26 : CIA-RDP78-05867A000100090005-5

CIA (PHOTO ACCESSION NO.) 51785 | REFERENCE C-662 | DATE 25 MAY 51

AREA (AMS NO.) 128E | COUNTRY VENEZUELA | PROVINCE ANZOATEGUI | PLACE PARIAGUAN (NR)

GEOGRAPHIC COORDINATES 0851N 6443W | MAP REFERENCE NIS

TITLE

TYPICAL SAVANNAH GRASSLANDS DURING DRY SEASON.

DATE OF PICTURE MAR. 1950 | SUBJECT OF PICTURE

CLASSIFICATION R | CAPTIONED BY Approved For Release 2003/11/26 : CIA-RDP78-05867A000100090005-5

FORM NO. 60-53 | CAPTION REPORT

CIA (PHOTO ACCESSION NUMBER) 51786 C-662 25 MAY 51 C

AREA (AMS NO.) 128E COUNTRY VENEZUELA PROVINCE ANZOATEGUI PLACE PARIAGUAN (VR)

GEOGRAPHIC COORDINATES 0851 N 6443 W MAP REFERENCE N13

TITLE

MAIN HIGHWAY OF SAND ASPHALT CONSTRUCTION. DIRECTION WEST.

DATE OF PICTURE MAY 1950 25X1A

CLASSIFICATION R

CAPTIONED BY Approved For Release 2003/11/26 : CIA-RDP78-05867A000100090005-5

Approved For Release 2003/11/26 : CIA-RDP78-05867A000100090005-5

CIA (PHOTO ACCESSION NO.) 51707 | LOT NO. C-662 | DATE 25 MAY 51

AREA (AMS NO.) 428E | COUNTRY VENEZUELA | PROVINCE GUARICO | PLACE SAN JUAN DE LOS M

GEOGRAPHIC COORDINATES 0955N 6721W | MAP REFERENCE NIS

TITLE

MAIN HIGHWAY. DIRECTION SOUTH.

DATE OF PICTURE MAR 1950 | SIZE OF PICTURE 25X1A

CLASSIFICATION RA | CAPTIONED BY Approved For Release 2003/11/26 : CIA-RDP78-05867A000100090005-5

**Approved For Release 2003/11/26 : CIA-RDP78-05867A000100090005-5**

**Next 7 Page(s) In Document Exempt**

**25X6**

**Approved For Release 2003/11/26 : CIA-RDP78-05867A000100090005-5**