

Approved For Release 2003/11/26 : CIA-RDP78-05867A000100090001-9

31A

51300

Approved For Release 2003/11/26 : CIA-RDP78-05867A000100090001-9

Approved For Release 2003/11/26 : CIA-RDP78-05867A000100090001-9

31A

51300

Approved For Release 2003/11/26 : CIA-RDP78-05867A000100090001-9

Approved For Release 2003/11/26 : CIA-RDP78-05867A000100090001-9

31A

51300

Approved For Release 2003/11/26 : CIA-RDP78-05867A000100090001-9

Approved For Release 2003/11/26 : CIA-RDP78-05867A000100090001-9

31A

51300

Approved For Release 2003/11/26 : CIA-RDP78-05867A000100090001-9



CIA (PHOTO ACCESSION NO.)

51301

LOI NO.

Approved For Release 2003/11/26 : CIA-RDP78-05867A000100090001-9

AREA (ANS NO.)

186

COUNTRY

FR. W. AFRICA

PROVINCE

MARITANIA

PLACE

9 MAY 51

GEOGRAPHIC COORDINATES

N 20 24 W 13 13

MAP REFERENCE

Timex gaz.

HAMDOUNE (NA)

TITLE

Hamdounne mountains

25X1A

DATE OF PICTURE

1950

SOURCE OF PICTURE

25X1C

CLASSIFICATION

RESTRICTED

CAPTIONED BY

TJB

FORM NO. 60-53  
SEP 1948

Approved For Release 2003/11/26 : CIA-RDP78-05867A000100090001-9

CAPTION REPORT

CIA (PHOTO ACCESSION NO.) 51302 Approved For Release 2003/11/26 : CIA-RDP78-05867A000100090001-9

AREA (ANS NO.) 186 COUNTRY FR. N. AFRICA PROVINCE MARITANIA PLACE AKJOUJT (NR) DATE 9 MAY 1951

GEOGRAPHIC COORDINATES N19 45 W14 23 MAP REFERENCE WAC 658

TITLE North peak of ARAGUIB mountain

25X1A

DATE OF PICTURE 1950 SOURCE OF PICTURE 25X1C

CLASSIFICATION RESTRICTED CAPTIONED BY [Signature]

Approved For Release 2003/11/26 : CIA-RDP78-05867A000100090001-9

Approved For Release 2003/11/26 : CIA-RDP78-05867A000100090001-9

CIA (PHOTO ACCESSION NO.) 52503 REF ID: A66503 DATE 11 May 1951

AREA (AMS NO.) 1161K COUNTRY Turkey PROVINCE Tunceli PLACE Pertek District

GEOGRAPHIC COORDINATES MAP REFERENCE

TITLE (Photo 1 on page 119)

Pertek Bridge on the Elazig-Mazgirt road. Bridge has 2 spans of 6.42 meters, 3 spans of 6.20 meters, and one span of 103.60 meters. Total length of bridge is 147.50 meters.

DATE OF PICTURE Feb. 1949 SOURCE OF PICTURE Arkitokt, No. 5-6, 1949, Istanbul

CLASSIFICATION Restricted 25X1A 25X1A CAPTIONED BY Approved For Release 2003/11/26 : CIA-RDP78-05867A000100090001-9



CIA (PHOTO ACCESSION NO.) 51304				Approved For Release 2003/11/26 : CIA-RDP78-05867A000100090001-9 11 May 1951			
AREA (AMS NO.) 471K		COUNTRY Turkey		PROVINCE Elazig		PLACE Palu District	
GEOGRAPHIC COORDINATES				MAP REFERENCE			
TITLE [(Photo 2 on page 120)]							
Gulugkur Bridge on the Elazig-Palu road. [This] bridge has 5 spans of 36.00 meters each. Total length is 190.15 meters.							
DATE OF PICTURE 12.05. 1949				SOURCE OF PICTURE Arkitekt, No. 5-6, 1949, Istanbul			
CLASSIFICATION Restricted						25X1A	
CAPTION Approved For Release 2003/11/26 : CIA-RDP78-05867A000100090001-9							
FORM N SEP 49							

CIA (PHO) ACCESSION NO. <b>51305</b>		C-750		DATE <b>11 May 1951</b>	
AREA (ANS NO.) <b>621K</b>	COUNTRY <b>Turkey</b>	PROVINCE <b>Kocaeli</b>	PLACE <b>Adapazarı District</b>		
GEOGRAPHIC COORDINATES			MAP REFERENCE		
TITLE <b>[(Photo 3 on page 120)]</b>					
Sakarya Bridge on the Adapazar-Hendek road. <b>[This]</b> Bridge has 3 spans of 35.00 meters <sup>each</sup> . Total length 114.00 meters.					
DATE OF PICTURE <b>1949</b>		SOURCE OF PICTURE <b>Arkitekt, No. 5-6, 1949, Istanbul</b>			
CLASSIFICATION <b>Restricted</b>					<b>25X1A</b>
CAPTIONED <b>Approved For Release 2003/11/26 : CIA-RDP78-05867A000100090001-9</b>					
FORM NO. <b>SEP 1948</b>		GPO 16-42265-1			

Approved For Release 2003/11/26 : CIA-RDP78-05867A000100090001-9

CIA (PHOTO ACCESSION NO.) 51306 LOT NO. C-750

AREA (AMS NO.) 771K COUNTRY Turkey PROVINCE Siirt PLACE Siirt (NR)

GEOGRAPHIC COORDINATES 3755N 4157E MAP REFERENCE

TITLE [Photo 4 on page 121]  
Pasur Bridge on the Siirt-Diyarbakir Road. [This] bridge has 2 spans of 8 meters, one span of 50.40 meters, and another span of 8.00 meters. Total length [of bridge] is 76.00 meters.

DATE OF PICTURE Feb. 1949 SOURCE OF PICTURE Arkitekt, No. 5-6, 1949, Istanbul 25X1A

CLASSIFICATION Restricted CAPTIONED BY [redacted] 25X1A

Approved For Release 2003/11/26 : CIA-RDP78-05867A000100090001-9 CAPTION REPORT

CIA (PHOTO ACCESSION NO.)		REF. NO.		DATE	
51307		C-750		13 May 1951	
AREA (AMS NO.)	COUNTRY	PROVINCE	PLACE		
3314	Turkey	Aydin	[Aydin District]		
GEOGRAPHIC COORDINATES			MAP REFERENCE		
TITLE					
[Photo 5 on page 122]					
Menderes Bridge over the Buyuk Menderes River on the Aydin-Mugla road.					
Spans are one of 15.98 meters, 8 of 16.25 meters, and one of 15.98 meters.					
Total length [of bridge] is 171.42 meters.					
DATE OF PICTURE		SOURCE OF PICTURE			
Pers. 1949		Arkitekt, No. 5-6, 1949, Istanbul			
CLASSIFICATION					25X1A
Restricted					
CAPTIONED BY					
Approved For Release 2003/11/26 : CIA-RDP78-05867A000100090001-9					
FORM NO.		CAPTION REPORT		GPO 16-67283-1	
SEP 1948 60-53					

Approved For Release 2003/11/26 : CIA-RDP78-05867A000100090001-9

CIA (PHOTO ACCESSION) NO. 51308 *C-756* 14 May 1951

AREA (AMB NO.) *321K* COUNTRY Turkey PROVINCE Bursa PLACE city of Bursa

GEOGRAPHIC COORDINATES *4012N 2904E* MAP REFERENCE *BURSA*

TITLE *[(Photo 1 on page 93)]*

Front view of Bursa Silk Factory

DATE OF PICTURE *Prob. 1950* SOURCE OF PICTURE *Arkiitekt, 5-6 1950, Istanbul*

CLASSIFICATION Restricted *25X1A*

APPROVED BY Approved For Release 2003/11/26 : CIA-RDP78-05867A000100090001-9

Approved For Release 2003/11/26 : CIA-RDP78-05867A000100090001-9

CIA (PHOTO ACCESSION NO.) 51309		LOT NO. C-750	DATE 11 1950
AREA (AMS NO.) 321K	COUNTRY Turkey	PROVINCE BURSA	CITY city of Bursa (in Altinermak quarter)
GEOGRAPHIC COORDINATES 4012N 2904E		MAP REFERENCE C	BURSA
TITLE (Plan no. 3 on page 94) Floor plan of Bursa Silk Factory and key for same. FLOOR PLAN AND KEY OF THE BURSA SILK FACTORY.			
DATE OF PICTURE Prob. 1950	SOURCE OF PICTURE Arkitekt, 5-6 1950, Istanbul		
CLASSIFICATION Restricted			
CAPTIONED Approved For Release 2003/11/26 : CIA-RDP78-05867A000100090001-9			
FORM NO. SEP 1949 60-53	CAPTION REPORT		JPO 1A-072AB-1

CIA (PHOTO ACCESSION NO.) 51310 Lot No. C-150 14 May 1951

AREA (AMS NO.) 321K COUNTRY Turkey PROVINCE Bursa PLACE city of Bursa (in Altiparmak quarter)

GEOGRAPHIC COORDINATES 4012N 2904E MAP REFERENCE C BURSA

TITLE (Photo Plan No. 5 on page 95)

Front view cross section and front view (North) elevation plans

CROSS SECTION AND FRONT VIEW ELEVATION PLANS OF THE BURSA SILK FACTORY.

DATE OF PICTURE Prop. 1950 SOURCE OF PICTURE Arkitekt, 5-6 1950, Istanbul

CLASSIFICATION Restricted 25X1A

CAPTIONED BY Approved For Release 2003/11/26 : CIA-RDP78-05867A000100090001-9

Approved For Release 2003/11/26 : CIA-RDP78-05867A000100090001-9

CIA (PHOTO ACCESSION NO.) 51311 (1) Lot No. C-750 10 Sep 1951

AREA (AMS NO.) 180M COUNTRY Yugoslavia PROVINCE Slovenia PLACE Vuzenica

GEOGRAPHIC COORDINATES 43°N 1511E MAP REFERENCE C

TITLE [New electric] HYDROELECTRIC power plant under construction on the Drava River, [at Vuzenica]

DATE OF PICTURE 1203. 1951 SOURCE OF PICTURE Periodical: Duga, No 275, 1951 25X1A

CLASSIFICATION Restricted CAPTIONED BY Approved For Release 2003/11/26 : CIA-RDP78-05867A000100090001-9



Approved For Release 2003/11/26 : CIA-RDP78-05867A000100090001-9

CIA (PHOTO ACCESSION NO.) 51312		Lot No. C-750	10 May 1951	
AREA (ANS NO.) 18014	COUNTRY Yugoslavia	PROVINCE <del>Makedonia</del> SLOVENIJA	PLACE Store	
GEOGRAPHIC COORDINATES 46 13 N      15 19 E		MAP REFERENCE C		
TITLE [The] Store Steel Plant				
DATE OF PICTURE 12.03.1951		SOURCE OF PICTURE Periodical: Front, Mar 1951		
				25X1A
CLASSIFICATION Restricted				
CAPTIONED BY Approved For Release 2003/11/26 : CIA-RDP78-05867A000100090001-9				
FORM NO. 60-55 SEP 1948				

Approved For Release 2003/11/26 : CIA-RDP78-05867A000100090001-9

CIA (PHOTO ACCESSION NO.) 51313 (2)		Lot No. C-750		Date 14 May 1951	
AREA (ANS NO.) 1807	COUNTRY Yugoslavia	PROVINCE <del>Makedonia</del> SLOVENIA	PLACE Store		
GEOGRAPHIC COORDINATES 4613N 1519E			MAP REFERENCE C		
TITLE View from the cupola furnace, showing the Metal Industry School in Store					
METAL INDUSTRY SCHOOL REET BACKGROUND FROM CUPOLA FURNACE OF STEEL PLANT.					
DATE OF PICTURE Nov. 1951		SOURCE OF PICTURE Periodical: Front, Mar 1951			
CLASSIFICATION Restricted A					25X1A
CAPTIONED BY Approved For Release 2003/11/26 : CIA-RDP78-05867A000100090001-9					
FORM NO. SEP 1948 60-55		GPO 16-67255-1			

Approved For Release 2003/11/26 : CIA-RDP78-05867A000100090001-9

CIA (PHOTO ACCESSION NO.) 51314		LOT NO. C 807 A		DATE MAY 22, 1951	
AREA (AMB NO.) 12N USSR ASIATIC REFSR	COUNTRY	PROVINCE SVERDLOVSK OBLAST	PLACE SEVERSK		
GEOGRAPHIC COORDINATES 56 30 60 14 E		MAP REFERENCE N 15			
TITLE SOVIET GUARD PERSONNEL OF SEVERSK PRISONER-OF-WAR CAMP					
25X1					
DATE OF PICTURE 1949		SE			
CLASSIFICATION C					
CAPTIONED BY		APPROVED FOR RELEASE 2003/11/26 : CIA-RDP78-05867A000100090001-9			
FORM NO. 60-53 SEP 1948		CAPTION REPORT			

Approved For Release 2003/11/26 : CIA-RDP78-05867A000100090001-9

CIA (PHOTO ACCESSION NO.) 51315 *C-807A* 23 MAY 51


AREA (ANS NO.) 19N COUNTRY USSR PROVINCE ASIATIC RSFSR PLACE SVERDLOVSK OBLAST SEVERSK

GEOGRAPHIC COORDINATES 3630N 6014E MAP REFERENCE M25

TITLE

GERMAN PRISONERS OF WAR AT SEVERSK PRISON CAMP.

25X1

DATE OF PICTURE 1949 

CLASSIFICATION CAPTIONED BY *CF* Approved For Release 2003/11/26 : CIA-RDP78-05867A000100090001-9

CIA (PHOTO ACCESSION NO.) 51319 | C-807A | 22 MAY 51

AREA (ANS NO.) 19N | COUNTRY USSR | PROVINCE ASIATIC RSFSR | PLACE SVERDLOVSK OBLAST SEVERSK

GEOGRAPHIC COORDINATES 5630N 6014E | MAP REFERENCE NIS

TITLE

GERMAN PRISONERS OF WAR AT SEVERSK PRISON CAMP.

25X1

DATE OF PICTURE 1949

CLASSIFICATION: C | CAPTIONED BY Approved For Release 2003/11/26 : CIA-RDP78-05867A000100090001-9

FORM NO. 60-53 SEP 1948 | CAPTION REPORT

Approved For Release 2003/11/26 : CIA-RDP78-05867A000100090001-9

CIA (PHOTO ACCESSION NO.)

51317

C-807A

23/11/51

C

AREA (AMS NO.)

45MN

COUNTRY  
USSR

PROVINCE

LITHUANIAN SSR

PLACE

GEOGRAPHIC COORDINATES

MAP REFERENCE

TITLE

GERMAN PRISONERS OF WAR AT CAMP VAINODE.

25X1

DATE OF PICTURE

SEPT. 1949



CLASSIFICATION

CAPTIONED BY

Approved For Release 2003/11/26 : CIA-RDP78-05867A000100090001-9


VERIFIED BY

FORM NO. 60-53  
SEP 1948

CAPTION REPORT

GPO 16-63281-1

Approved For Release 2003/11/26 : CIA-RDP78-05867A000100090001-9

CIA (PHOTO ACCESSION NO.)	51318	C-807A	23 MAY 51
AREA (ANS NO.)	666M	COUNTRY	FRANCE
		PROVINCE	BAS RHIN
		PLACE	STRASBOURG
GEOGRAPHIC COORDINATES	4835N	0745E	MAP REFERENCE
			NIS
TITLE	MODEL OF THE COUNCIL OF EUROPE BUILDING.		
DATE OF PICTURE	25X1		
CLASSIFICATION	CIA		
CAPTIONED BY	Approved For Release 2003/11/26		VERIFIED BY
			965
FORM NO. SEP 1948	60-53	CAPTION REPORT	

Approved For Release 2003/11/26 : CIA-RDP78-05867A000100090001-9

CIA (PHOTO ACCESSION NO.) 51315 C-807A 23 MAY 51

AREA (AMS NO.) 3319M COUNTRY ITALY PROVINCE LOMBARDIA PLACE SESTO SAN GIOVANNI

GEOGRAPHIC COORDINATES 4532N 0916E MAP REFERENCE N/S

TITLE

STRIKE DEMONSTRATION.

25X1

DATE OF PICTURE 1949

CLASSIFICATION C4

CAPTIONED BY Approved For Release 2003/11/26 : CIA-RDP78-05867A000100090001-9

FORM NO. 60-53 SEP 1948 CAPTION REPORT



Approved For Release 2003/11/26 : CIA-RDP78-05867A000100090001-9

CIA (PHOTO ACCESSION NO.) 51329 AREA (AMS NO.) C-807A PROVINCE 23 MATSI

COUNTRY AUSTRIA PROVINCE SALZBURG PLACE SALZBURG

GEOGRAPHIC COORDINATES 4920N 1302E MAP REFERENCE TIMES

TITLE

STAATS BRIDGE BEING WIDENED.

25X1

DATE OF PICTURE 1946

CLASSIFICATION Cg

CAPTIONED BY Approved For Release 2003/11/26 : CIA-RDP78-05867A000100090001-9

Approved For Release 2003/11/26 : CIA-RDP78-05867A000100090001-9

CIA (PHOTO ACCESSION NO.) 51321 C-807A 23 MAY 51

AREA (ANS NO.) 317M COUNTRY AUSTRIA PROVINCE OBEROSTERREICH PLACE ENNS

GEOGRAPHIC COORDINATES 48 13N 14 28E MAP REFERENCE TIMES

TITLE

ENNS BRIDGE SEPARATES THE AMERICAN AND RUSSIAN ZONES.

25X1

DATE OF PICTURE 1946

CLASSIFICATION

CAPTIONED BY Approved For Release 2003/11/26 : CIA-RDP78-05867A000100090001-9

Approved For Release 2003/11/26 : CIA-RDP78-05867A000100090001-9

CIA (PHOTO ACCESSION NO.)		C-8074		23 MAY 51	
51322					
AREA (AMS NO.)	COUNTRY	PROVINCE	PLACE		
317M	AUSTRIA	OBEROSTERREICH	LINZ		
GEOGRAPHIC COORDINATES		MAP REFERENCE			
4814N 1418E		TIMES			
TITLE					
DANUBE RIVER BOATS NOW USED AS SMALL HOTELS					
25X1					
DATE OF PICTURE	SOU				
1946					
CLASSIFICATION					
CAPTIONED BY Approved For Release 2003/11/26 : CIA-RDP78-05867A000100090001-9					
FORM NO. 60-53					
CAPTION REPORT					

CV

CIA (PHOTO ACCESSION NO.) 51323

REF ID: C-807A

DATE: 23 MAY 51

AREA (AMS NO.) 317M

COUNTRY AUSTRIA

PROVINCE OBEROSTERREICH

PLACE LINZ

GEOGRAPHIC COORDINATES 4814N 1418E


MAP REFERENCE TIMES

TITLE

DANUBE RIVER BOATS

25X1

DATE OF PICTURE 1946



CLASSIFICATION CA

CAPTIONED BY Approved For Release 2003/11/26 : CIA-RDP78-05867A000100090001-9

Approved For Release 2003/11/26 : CIA-RDP78-05867A000100090001-9

CIA (PHOTO ACCESSION NO.) 51324 C-807A 23 MAY 51

AREA (AMS NO.) 317M COUNTRY AUSTRIA PROVINCE OBEROSTERREICH PLACE LINZ

GEOGRAPHIC COORDINATES 4814N 1418E MAP REFERENCE TIMES

TITLE

DANUBE RIVER. AMERICAN ZONE LEFT. RUSSIAN ZONE RIGHT.

25X1


DATE OF PICTURE 1946

CLASSIFICATION C1

CAPTIONED BY Approved For Release 2003/11/26 : CIA-RDP78-05867A000100090001-9

Approved For Release 2003/11/26 : CIA-RDP78-05867A000100090001-9

CIA (PHOTO ACCESSION NO.)				C-807A				27 MAY 51				1			
AREA (AMS NO.)				COUNTRY				PROVINCE				PLACE			
317M				AUSTRIA				OBEROSTERREICH				LINZ			
GEOGRAPHIC COORDINATES								MAP REFERENCE							
4874N 1418E								TIMES							
TITLE															
UNITED IRON AND STEEL WORKS, FORMERLY KNOWN AS THE HERMAN GOERING WORKS.															
25X1															
DATE OF PICTURE				1946				50				[Redacted]			
CLASSIFICATION															
CA															
CAPTIONED BY								VERIFIED BY							
Approved For Release 2003/11/26 :								CIA-RDP78-05867A000100090001-9							
FORM NO. 60-53				SEP 1948				CAPTION REPORT				GPO 16-62243-1			

CIA (PHOTO ACCESSION NO.)		LOT NO.	
51326		C-807A	
AREA (ANS NO.)	COUNTRY	PROVINCE	PLACE
517M	AUSTRIA	SALZBURG	SALZBURG
GEOGRAPHIC COORDINATES		MAP REFERENCE	
4720N 1302E		TIMES	
TITLE			
STARTS BRIDGE RIGHT BACKGROUND. DANUBE RIVER.			
25X1			
DATE OF PICTURE			
1946			
CLASSIFICATION			
CAPTIONED BY		VERIFIED BY	
Approved For Release 2003/11/26 : CIA-RDP78-05867A000100090001-9		955	
FORM NO. SFP : 948	CAPTION REPORT		GPO 16-47281-1
60-53			

CIA (PHOTO ACCESSION NO.)		C. 807A		23 MAY 51	
51327					
AREA (ANS NO.)	COUNTRY	PROVINCE	PLACE		
37M	AUSTRIA	OBROSTERREICH	LINZ		
GEOGRAPHIC COORDINATES		MAP REFERENCE			
48°34'N 14°18'E		TIMES			
TITLE					
UNITED IRON AND STEEL WORKS, FORMERLY KNOWN AS THE HERMAN GOERING WORKS.					
25X1					
DATE OF PICTURE	[Redacted]				
1946					
CLASSIFICATION					
CAPTIONED BY Approved For Release 2003/11/26 : CIA-RDP78-05867A000100090001-9					
FORM NO. 60-53		CAPTION REPORT		GPO 16-62285-1	
SEP 1948					



CIA (PHOTO ACCESSION NO.) 51328 *C-801A* 23 MAY 51 *C*

AREA (AMS NO.) 37M COUNTRY AUSTRIA PROVINCE OBEROSTERRICH PLACE LINZ

GEOGRAPHIC COORDINATES 4814N 1418E MAP REFERENCE TIMES

TITLE

UNITED IRON AND STEEL WORKS, FORMERLY KNOWN AS THE HERMAN GOERING WORKS.

25X1

DATE OF PICTURE 1944 

CLASSIFICATION *C*

CAPTIONED BY Approved For Release 2003/11/26 : CIA-RDP78-05867A000100090001-9 VERIFIED BY *55*

C

CIA (PHOTO ACCESSION NO.)		LOT NO.	
51329	C-807A	23	MATS
AREA (AMS NO.)	COUNTRY	PROVINCE	PLACE
417M	AUSTRIA	STEIERMARK	VEITSCH
GEOGRAPHIC COORDINATES		MAP REFERENCE	
APP. 4738N 1530E		STEELEPS	
TITLE			
MAGNESITE ORE MINE OF THE VEITSCHER MAGNESITWERKE			
25X1			
DATE OF PICTURE	SC		
1946			
CLASSIFICATION			
CAPTIONED BY Approved For Release 2003/11/26 : CIA-RDP78-05867A000100090001-9			
FORM NO. 60-53			
CAPTION REPORT			

*[Handwritten signature]*

Approved For Release 2003/11/26 : CIA-RDP78-05867A000100090001-9

CIA (PHOTO ACCESSION NO.)		LOT NO.	
51330		C-807A 23 MAR 51	
AREA (AMS NO.)	COUNTRY	PROVINCE	PLACE
317M	AUSTRIA	OBEROSTERREICH	LINZ
GEOGRAPHIC COORDINATES		MAP REFERENCE	
4814N 1418E		TIMES	
TITLE			
DANUBE RIVER.			
25X1			
DATE OF PICTURE	50		
1946			
CLASSIFICATION			
CAPTIONED BY	VERIFIED BY		
Approved For Release 2003/11/26 : CIA-RDP78-05867A000100090001-9	Approved For Release 2003/11/26 : CIA-RDP78-05867A000100090001-9		
FORM NO. 60-53 SEP 1948	CAPTION REPORT		GPO 16-62285-1

Approved For Release 2003/11/26 : CIA-RDP78-05867A000100090001-9

CIA (PHOTO ACCESSION NO.) 51332 LOT NO. C-807A 23 MAY 51

AREA (AMS NO.) 417M COUNTRY AUSTRIA PROVINCE STEIERMARK PLACE VEITSCH

GEOGRAPHIC COORDINATES APP. 4738N 1530E MAP REFERENCE STEELEN


TITLE

MAGNESITE ORE MINE OF THE VEITSCHER MAGNESITWERKE.

25X1

DATE OF PICTURE 1946

CLASSIFICATION CAPTIONED BY Approved For Release 2003/11/26 : CIA-RDP78-05867A000100090001-9

CIA (PHOTO ACCESSION NO.) 51332		LOT NO. C-807A	REF ID: A660100090001-9	
AREA (AMS NO.) 4-17M	COUNTRY AUSTRIA	PROVINCE STEIERMARK	PLACE VEITSCH	
GEOGRAPHIC COORDINATES APP. 4738N 1530E		MAP REFERENCE STEELEERS		
TITLE MAGNESITE ORE MINE OF THE VEITSCHER MAGNESITWERKE.				
25X1				
DATE OF PICTURE 1946	SOI 			
CLASSIFICATION C	VERIFIED BY BIS			
CAPTIONED BY Approved For Release 2003/11/26 : CIA-RDP78-05867A000100090001-9				
FORM NO. 60-53	CAPTION REPORT			OPD 1A-5325-1

CIA (PHOTO ACCESSION NO.) 31333 C-807A 23 MAY 51 C

AREA (AMS NO.) 117M COUNTRY AUSTRIA PROVINCE VIENNA PLACE VIENNA

GEOGRAPHIC COORDINATES 4812N 1632E MAP REFERENCE C

TITLE  
AUSTRIAN PARLIAMENT IN SESSION. THE FOUR COMMUNIST MEMBERS ARE SEATED TOGETHER AT UPPER RIGHT.

25X1

DATE OF PICTURE 1946 SOL [REDACTED]

CLASSIFICATION [REDACTED]

CAPTIONED BY Approved For Release 2003/11/26 : CIA-RDP78-05867A000100090001-9

Approved For Release 2003/11/26 : CIA-RDP78-05867A000100090001-9


CIA IPHOTO ACCESSION NO.	LOT NO.	DATE	CLASSIFICATION
51334	C-807A	23 MAY 51	C

AREA (AMS NO.)	COUNTRY	PROVINCE	PLACE
117M	AUSTRIA	VIENNA	VIENNA
GEOGRAPHIC COORDINATES		MAP REFERENCE	
4812N 1622E		C	

TITLE

BRIDGE OF THE ~~SOVIET~~ RED ARMY, FORMERLY THE REICHS BRIDGE, IN THE SOVIET SECTOR. IT IS THE SECOND LARGEST CHAIN BRIDGE IN EUROPE.

25X1

DATE OF PICTURE	5
1946	

CLASSIFICATION

CAPTIONED BY Approved For Release 2003/11/26 : CIA-RDP78-05867A000100090001-9





Approved For Release 2003/11/26 : CIA-RDP78-05867A000100090001-9

CIA (PHOTO ACCESSION NO.) 51336 C-807A 23174151 C

AREA (AMS NO.) 117M COUNTRY AUSTRIA PROVINCE VIENNA PLACE VIENNA

GEOGRAPHIC COORDINATES 4812N 1622E MAP REFERENCE C

TITLE

FLAK TOWERS.

25X1

DATE OF PICTURE 1946 [Redacted Box]

CLASSIFICATION C

CAPTIONED BY Approved for Release 2003/11/26 : CIA-RDP78-05867A000100090001-9 VERIFIED BY [Signature]

FORM NO. 60-53 SEP 1948 CAPTION REPORT GPO - 16-62281-1

Approved For Release 2003/11/26 : CIA-RDP78-05867A000100090001-9

CIA (PHOTO ACCESSION NO.) 51337 LOT NO. C-807A 23 MAY 51 C

AREA (AHS NO.) 117M COUNTRY AUSTRIA PROVINCE VIENNA PLACE VIENNA

GEOGRAPHIC COORDINATES 4812N 1622E MAP REFERENCE C

TITLE

UNITED STATES FORCES IN AUSTRIA AIR STRIP ~~RIGHT~~ RIGHT CENTER IS USED BY L-5 AIRCRAFT AS A COURIER BASE. DANUBE CANAL CENTER.

25X1

DATE OF PICTURE 1946 SC [ ]

CLASSIFICATION C CAPTIONED BY Approved For Release 2003/11/26 : CIA-RDP78-05867A000100090001-9 VERIFIED BY

CIA (PHOTO ACCESSION NO.) 51338		CITY C-807A		DATE 23 MAY 51	
AREA (AHS NO.) 47M	COUNTY AUSTRIA	PROVINCE STIERMARK	PLACE DONAWITZ		
GEOGRAPHIC COORDINATES 4722N 1530E		MAP REFERENCE TIMES			
TITLE ALPINE MONTAN STEEL WORKS. SOVIETS REMOVED THE ELECTRIC STEEL FURNACE.					
DATE OF PICTURE 1946		25X1 [REDACTED]			
CLASSIFICATION [Handwritten mark]					
CAPTIONED BY Approved For Release 2003/11/26 : CIA-RDP78-05867A000100090001-9					
FORM NO. 60-53					
CAPTION REPORT					

Approved For Release 2003/11/26 : CIA-RDP78-05867A000100090001-9

CIA (PHOTO ACCESSION) NO. 51330 LOT NO. C-807A 23 MAY 51

AREA (ANS NO.) 47M COUNTRY AUSTRIA PROVINCE STEIERMARK PLACE DONAWITZ

GEOGRAPHIC COORDINATES 4922N 1530E MAP REFERENCE TINES

TITLE ALPINE MONTAN STEEL WORKS.

DATE OF PICTURE 1946 25X1

CLASSIFICATION c f

VERIFIED BY CAPTIONED BY Approved For Release 2003/11/26 : CIA-RDP78-05867A000100090001-9

FORM NO. 60-53 SEP 1948 CAPTION REPORT GPO 16-62282-1

Approved For Release 2003/11/26 : CIA-RDP78-05867A000100090001-9

C

CIA (PHOTO ACCESSION NO.) 51340		LOT NO. C-807A		23 MAY 59	
AREA (AMS NO.) 417M	COUNTRY AUSTRIA	PROVINCE STEIERMARK	PLACE DONAWITZ		
GEOGRAPHIC COORDINATES 49 22 N 1530 E		MAP REFERENCE TIMES			
TITLE ALPINE MONTAN STEEL WORKS.					
25X1					
DATE OF PICTURE 1946	SOURCE				
CLASSIFICATION C	VERIFIED BY				
CAPTIONED BY		Approved for Release 2003/11/26 : CIA-RDP78-05867A000100090001-9			
FORM NO. 60-53					
CAPTION REPORT					

C

CIA (PHOTO ACCESSION NO.) 51341		LO. NO. C-807A		23 MAY 51	
AREA (AMS NO.) 417M	COUNTRY AUSTRIA	PROVINCE STEIERMARK	PLACE DONAWITZ		
GEOGRAPHIC COORDINATES 4922N 1530E		MAP REFERENCE TINES			
TITLE ALPINE MONTAN STEEL WORKS.					
25X1					
DATE OF PICTURE 1946		SOUR			
CLASSIFICATION					
CAPTIONED BY Approved For Release 2003/11/26 : CIA-RDP78-05867A000100090001-9					
FORM NO. 60-53 SEP 1948		CAPTION REPORT			



C

CIA (PHOTO ACCESSION NO.) 51343 REF No. C-807A 29 MAR 1946

AREA (AMS NO.) 517M COUNTRY AUSTRIA PROVINCE SALZBURG PLACE KAPRUN

GEOGRAPHIC COORDINATES 4716N 1246E MAP REFERENCE C

TITLE  
MAIN WORKERS CAMP (HAUPTLAGER) OF THE  
KAPRUN HYDROELECTRIC PROJECT.

25X1

DATE OF PICTURE 1946 SO [ ]

CLASSIFICATION

CAPTIONED BY Approved For Release 2003/11/26 : CIA-RDP78-05867A000100090001-9







~~256~~ Approved For Release 2003/11/26 : CIA-RDP78-05867A000100090001-9

Next 1 Page(s) In Document Exempt

Approved For Release 2003/11/26 : CIA-RDP78-05867A000100090001-9

Approved For Release 2003/11/26 : CIA-RDP78-05867A000100090001-9

CIA (PHOTO ACCESSION NO.) 51348 LOT NO. 807A 23 MAR 51 C

AREA (AMS NO.) 127P COUNTRY EGYPT PROVINCE CAIRO GOVERNORATE PLACE CAIRO

GEOGRAPHIC COORDINATES 3002N 3113E MAP REFERENCE C

TITLE

EGYPTIAN POLICE PARADE ON THE OCCASION OF THE WEDDING OF KING FAROUK.

DATE OF PICTURE 1951 SOURCE OF PICTURE LIFE

CLASSIFICATION CAPTIONED BY Approved For Release 2003/11/26 : CIA-RDP78-05867A000100090001-9

FORM NO. 60-53 CAPTION REPORT GPO 16-57221-1

CIA (PHOTO ACCESSION NO.) 31349		LOT NO. C-781		DATE 22 MAY 51	
AREA (ANS NO.) 4229M	COUNTRY SWITZERLAND	PROVINCE AARGAU	PLACE BADEN		
GEOGRAPHIC COORDINATES N 47 28 E 08 18		MAP REFERENCE <i>touring gaz</i>			
TITLE BROWN, BOVERI AND COMPANY, LIMITED. <i>Manufacturers of power engineering equipment.</i>					
25X1C					
DATE OF PICTURE 1951					P. 1.
CLASSIFICATION	Approved For Release 2003/11/26 : CIA-RDP78-05867A000100090001-9				
CAPTIONED BY <i>[Signature]</i>	VERIFIED BY <i>[Signature]</i>				
FORM NO. 60-53	CAPTION REPORT				SPD 16-62285-1

Approved For Release 2003/11/26 : CIA-RDP78-05867A000100090001-9

CIA (PHOTO ACCESSION NO.) <b>51350</b>		LOT NO. <b>51250</b>	<b>C-781</b>	<b>22 MAY '51</b>
AREA (ANS NO.) <b>4229 M</b>	COUNTRY <b>SWITZERLAND</b>	PROVINCE <b>ARGAU</b>	PLACE <b>BADEN</b>	
GEOGRAPHIC COORDINATES <b>N 47 28 E 08 18</b>		MAP REFERENCE <b>Times sq.</b>		
TITLE <b>BROWN, BOVERI AND COMPANY, LIMITED HIGH VOLTAGE LABORATORY.</b>				
DATE OF PICTURE <b>1951</b>		25X1C		
CLASSIFICATION <b>RESTRICTED</b>		VERIFIED BY		
CAPTIONED BY <b>[Signature]</b>		Approved For Release 2003/11/26 : CIA-RDP78-05867A000100090001-9		
FORM NO. 60-53		CAPTION REPORT		

Approved For Release 2003/11/26 : CIA-RDP78-05867A000100090001-9

CIA (PHOTO ACCESSION NO.)

LOT NO.

51351

C-781

22 MAY 61

AREA (ANS NO.)

COUNTRY

PROVINCE

PLACE

1229M

SWITZERLAND

BERN

CHASSERAL

GEOGRAPHIC COORDINATES

MAP REFERENCE

N4708 E0704

family guy

TITLE

CHASSERAL REPEATER STATION OF ZURICH-GENEVA MULTICHANNEL  
RADIO-TELEPHONE LINK.

25X1C

3

DATE OF PICTURE

1951

P.62

CLASSIFICATION

REST

Approved For Release 2003/11/26 : CIA-RDP78-05867A000100090001-9

DSB

FORM NO. 60-53

CAPTION REPORT

GPO 16-2225-1

Approved For Release 2003/11/26 : CIA-RDP78-05867A000100090001-9

CIA (PHOTO ACCESSION NO.)			
51352	C-781	22 May '51	
AREA (AMS NO.)	COUNTRY	PROVINCE	PLACE
29 M.	SWITZERLAND		
GEOGRAPHIC COORDINATES		MAP REFERENCE	
TITLE			
FOUR-AXLE LIGHTWEIGHT <sup>MODERN</sup> TRAMCAR.			
DATE OF PICTURE		25X1C	
1951			
CLASSIFICATION			
Rest.			
CAPTIONED BY		VERIFIED BY	
Approved For Release 2003/11/26 : CIA-RDP78-05867A000100090001-9		SSS	
FORM NO. 60-53		CAPTION REPORT	
SEP 1948		GPO 16-62245-1	



Approved For Release 2003/11/26 : CIA-RDP78-05867A000100090001-9

CIA (PHOTO ACCESSION NO.) 31353		LOT NO. C-781		PLACE 22 May 51	
AREA (AMS NO.) 29M	COUNTRY SWITZERLAND	PROVINCE		MAP REFERENCE	
GEOGRAPHIC COORDINATES					
TITLE TROLLEY-BUS OF PUBLIC TRANSPORTATION SYSTEM.					
25X1C					
DATE OF PICTURE 1951		[Redacted Box]			
CLASSIFICATION		VERIFIED BY			
CAPTIONED BY [Signature]		Approved For Release 2003/11/26 : CIA-RDP78-05867A000100090001-9			
FORM NO. 60-53		CAPTION REPORT			

CIA (PHOTO ACCESSION NO.)		REF. NO.		DATE	
51354		C-781		22 MAY 51	
AREA (AMS NO.)	COUNTRY	PROVINCE	PLACE		
28M	SWITZERLAND	-	-		
GEOGRAPHIC COORDINATES			MAP REFERENCE		
-			-		
TITLE					
MONTREUX-OBERLAND RAILWAY.					
<p>train hauled by 2 motor coaches each of 100 H.P. at 40 MPH.  specially designed brakes. operated by 1 man.</p>					
DATE OF PICTURE		S			
1951		[Redacted]			
CLASSIFICATION					
P Reetz 6					
CAPTIONED BY		APPROVED BY			
[Signature]		[Signature]			
Approved For Release 2003/11/26 : CIA-RDP78-05867A000100090001-9					
FORM NO. 60-53		CAPTION REPORT		GPO 16-62785-1	



Approved For Release 2003/11/26 : CIA-RDP78-05867A000100090001-9

CIA (PHOTO ACCESSION NO.) 51356

AREA (AMS NO.) 29M COUNTRY SWITZERLAND PROVINCE - PLACE -

GEOGRAPHIC COORDINATES - MAP REFERENCE -

TITLE GAS TURBINE LOCOMOTIVE OF SWISS FEDERAL RAILWAYS  
Capable of maximum speed of 110 km/h.

25X1C

DATE OF PICTURE 1951

CLASSIFICATION

CAPTIONED BY *Rest.* Approved For Release 2003/11/26 : CIA-RDP78-05867A000100090001-9

Approved For Release 2003/11/26 : CIA-RDP78-05867A000100090001-9

CIA (PHOTO ACCESSION NO.) 51357

AREA (ANS NO.) 29M COUNTRY SWITZERLAND PROVINCE G-781 PLACE 22 May 51

GEOGRAPHIC COORDINATES MAP REFERENCE

TITLE BERNER ALPENBAHN - GESELLSCHAFT (BERNE - LOTSCHBERG - SIMPLON LINE). 4000 H.P., <sup>80 TON</sup> ELECTRIC LOCOMOTIVE.

25X1C

DATE OF PICTURE: 1951

CLASSIFICATION REST CAPTIONED BY Approved For Release 2003/11/26 : CIA-RDP78-05867A000100090001-9

FORM NO. SEP 1948 60-53 CAPTION REPORT

**Approved For Release 2003/11/26 : CIA-RDP78-05867A000100090001-9**

**Next 2 Page(s) In Document Exempt**

**25X6**

**Approved For Release 2003/11/26 : CIA-RDP78-05867A000100090001-9**









Approved For Release 2003/11/26 : CIA-RDP78-05867A000100090001-9

CIA (PHOTO ACCESSION NO.)

51364

EST. NO.

C-738

17 May 51

AREA (AMS NO.)

26 P

COUNTRY

LIBYA

PROVINCE

MISURATA

PLACE

MISURATA MARINA

GEOGRAPHIC COORDINATES

N.32 22 E15 13

MAP REFERENCE

Palim N/S gaj.

TITLE

Causeway Direction northwest.

16.

25X1C

DATE OF PICTURE

1951

CLASSIFICATION

CAPTIONED BY

REST  
C/AB

Approved For Release 2003/11/26 : CIA-RDP78-05867A000100090001-9

SP5  
DSS

FORM NO.  
SEP 1948

60-53

CAPTION REPORT

GPO 16-42780-1

CIA (PHOTO ACCEPTED) Approved For Release 2003/11/26 : CIA-RDP78-05867A000100090001-9

51385

C-738

17 May 51

AREA (AMS NO.)

26P

COUNTRY

LIBYA

PROVINCE

MISURATA

PLACE

MISURATA MARINA

GEOGRAPHIC COORDINATES

N 32 22 E 15 13

MAP REFERENCE

Prelim N15 Gaz.

TITLE


Damaged pier. Direction north.

17.

25X1C

DATE OF PICTURE

1951



CLASSIFICATION

REST

CAPTIONED BY

Approved For Release 2003/11/26 : CIA-RDP78-05867A000100090001-9

FORM NO. 60-53  
SEP 1948

CAPTION REPORT

CIA (PHOTO ACCESSION NO.) 51386 LOT NO. C-738 DATE 17 May 51

AREA (ANS NO.) 26P COUNTRY LIBYA PROVINCE MISURATA PLACE MISURATA MARINE

GEOGRAPHIC COORDINATES 14 32 22 E 15 13 MAP REFERENCE Publin NIS Gaz.

TITLE Damaged pier. Direction northwest.

18

25X1C

DATE OF PICTURE 1951

CLASSIFICATION REST

Approved For Release 2003/11/26 : CIA-RDP78-05867A000100090001-9

CIA (PHOTO ACCESSION NO.)

51367

REF NO.

C-738

17 May 51

AREA (AMS NO.)

26P

COUNTRY

LIBYA

PROVINCE

MISURATA

PLACE

MISURATA MARINA

GEOGRAPHIC COORDINATES

N32 22 E15 13

MAP REFERENCE

Antenna NIS Bay

TITLE

Direction northwest along coast.

19.

25X1C

DATE OF PICTURE

1951

CLASSIFICATION

REST  
TOP SECRET

CAPTIONED BY

Approved For Release 2003/11/26 : CIA-RDP78-05867A000100090001-9

FORM NO. SEP 1948

6(1)-53

CAPTION REPORT

GPO 16-62285-1

Approved For Release 2003/11/26 : CIA-RDP78-05867A000100090001-9			
CIA (PHOTO ACCESSION NO.)	51368	C-738	17 May 51
AREA (AMS NO.)	26 P	COUNTRY	LIBYA
		PROVINCE	MISURATA
		PLACE	MISURATA MARINA
GEOGRAPHIC COORDINATES	N 32 22 E 15 13	MAP REFERENCE	Pulim N/S Coy.
TITLE	Warehouse. Direction southwest.		
			20.
DATE OF PICTURE	1951	25X1C	
CLASSIFICATION	REST		
CAPTIONED BY	Approved For Release 2003/11/26 : CIA-RDP78-05867A000100090001-9		
FORM NO. SEP 1948	60-53	CAPTION REPORT	GPO 16-02285-1

Approved For Release 2003/11/26 : CIA-RDP78-05867A000100090001-9

CIA (PHOTO ACCESSION NO.) 51369		LOT NO. C-738	DATE 17 May 51
AREA (AIR NO.) 25P	COUNTRY LIBYA	PROVINCE MISURATA	PLACE HOMS
GEOGRAPHIC COORDINATES N 32 38 E 14 16		MAP REFERENCE Prelim NIS Gaz.	
TITLE Harbor entrance. Direction east.			
22			
DATE OF PICTURE 1951	25X1C		
CLASSIFICATION REST.	VERIFIED BY 55K		
CAPTIONED BY MB	Approved For Release 2003/11/26 : CIA-RDP78-05867A000100090001-9		
FORM NO. SEP 1948 60-53	CAPTION REPORT		OPD 16-6711-1

CIA (PHOTO ACCESS) Approved For Release 2003/11/26 : CIA-RDP78-05867A000100090001-9

51370

C-738

17 May 51

AREA (AMB NO.)

26P

COUNTRY

LIBYA

PROVINCE

MISURATA

PLACE

HAMS

GEOGRAPHIC COORDINATES

N 32 38 E 14 16

MAP REFERENCE

Palmer NIS Cray.

TITLE

Harbour exit. Direction northwest.

23

25X1C

DATE OF PICTURE

1951

CLASSIFICATION

REST

CAPTIONED BY

Approved For Release 2003/11/26 : CIA-RDP78-05867A000100090001-9

VERIFIED BY

FORM NO. 60-53  
SEP 1948

CAPTION REPORT

GPO 16-62285-1



CIA (PHOTO ACCESSION NO.) 51371		REF NO. C-138		DATE 17 May 51	
AREA (AMS NO.) 26P	COUNTRY LIBYA	PROVINCE MISURATA	PLACE HOMS		
GEOGRAPHIC COORDINATES N 32 38 E 14 16		MAP REFERENCE Pukim NIS Bay.			
TITLE Direction south from foot of breakwater.					
DATE OF PICTURE 1951		SOURCE 25X1C			
CLASSIFICATION REST					
CAPTIONED BY [Signature]		VERIFIED BY [Signature]			
Approved For Release 2003/11/26 : CIA-RDP78-05867A000100090001-9					
FORM NO. SEP 1948 60-53		CAPTION REPORT			GPO 1A-42285-1

CIA (PHOTO ACCESSION NO.) 51372		REF ID C-738		DATE 17 May 51	
AREA (AMB NO.) 26P	COUNTRY LIBYA	PROVINCE MISURATA	PLACE BUERAT EL HSON		
GEOGRAPHIC COORDINATES N 31 24 E 15 43		MAP REFERENCE Palhin NIS Coy.			
TITLE Destroyed fort above warehouse. Direction south.					
DATE OF PICTURE 1951		SOURCE OF PIC 25X1C			
CLASSIFICATION REST					
CAPTIONED BY JWB					
Approved For Release 2003/11/26 : CIA-RDP78-05867A000100090001-9					
FORM NO. SEP 1948 60-53		CAPTION REPORT			

CIA I PHOTO ACCESSION NO. 51573		LOT NO. C-738		DATE 17 MAY 51		Approved For Release 2003/11/26 : CIA-RDP78-05867A000100090001-9	
AREA (AMS NO.) 25P	COUNTRY LIBYA	PROVINCE MISURATA	PLACE SIRTE				
GEOGRAPHIC COORDINATES N 31 11 E 16 35		MAP REFERENCE Coord file					
TITLE Reef destroyed. Direction east.							
TO. 2							
DATE OF PICTURE 1951		SOURCE 25X1C					
CLASSIFICATION REST							
CAPTIONED BY REST				VERIFIED BY			
Approved For Release 2003/11/26 : CIA-RDP78-05867A000100090001-9							
FORM NO. 60-53 SEP 1948		CAPTION REPORT					

CIA (PHOTO ACCESSION NO.) 51374		LOT NO. 6738		DATE 11 May 51	
Approved For Release 2003/11/26 : CIA-RDP78-05867A000100090001-9					
AREA (AMS NO.) 26P	COUNTRY LIBYA	PROVINCE MISURATA	PLACE SIRTE		
GEOGRAPHIC COORDINATES N 31 11 E 16 35			MAP REFERENCE Coord. file		
TITLE Direction southeast along beach. Tide at 8 A.M.					
25X1C					
DATE OF PICTURE 1951	SOURCE				
CLASSIFICATION REST					
CAPTIONED BY SAS				VERIFIED BY SAS	
Approved For Release 2003/11/26 : CIA-RDP78-05867A000100090001-9					
FORM NO. 60-53 SEP 1948					
CAPTION REPORT					



CIA (PHOTO ACCESSION NO.) 51378		LOT NO. C-738		DATE 17 May 51	
Approved For Release 2003/11/26 : CIA-RDP78-05867A000100090001-9					
AREA (AMS NO.) 26P	COUNTRY LIBYA	PROVINCE MISURATA	PLACE SIRTE		
GEOGRAPHIC COORDINATES N 31 11 E 16 35			MAP REFERENCE COORD. FILE		
TITLE Lighthouse. Direction South.					
DATE OF PICTURE 1951		SOIIRC 25X1C			
CLASSIFICATION REST					
CAPTIONED BY Approved For Release 2003/11/26 : CIA-RDP78-05867A000100090001-9				VERIFIED BY	
FORM NO. 60-53 SEP 1948					
CAPTION REPORT					







**Approved For Release 2003/11/26 : CIA-RDP78-05867A000100090001-9**

**Next 1 Page(s) In Document Exempt**

**25X6**

**Approved For Release 2003/11/26 : CIA-RDP78-05867A000100090001-9**

Approved For Release 2003/11/26 : CIA-RDP78-05867A000100090001-9

CIA (PHOTO ACCESSION NO.)

51381

C-787

22 MAY 51

C

AREA (AMS NO.)

214 M

COUNTRY

GERMANY

PROVINCE

BRANDENBURG

PLACE

BRANDENBURG

GEOGRAPHIC COORDINATES

N 52 24 E 12 33

MAP REFERENCE

Handbook Atlas

TITLE

BRANDENBURG STEEL AND ROLLING MILLS. MODEL OF FIRST BUILDING PROJECT.

DATE OF PICTURE

1950

SOURCE OF PICTURE

BERLIN, DIE TECHNIK, DEC. 1950

25X10

CLASSIFICATION

FORM NO. SEP 1948

60-53

VERIFIED BY

Approved For Release 2003/11/26 : CIA-RDP78-05867A000100090001-9

CAPTION REPORT

GPO 16-62243-1

Approved For Release 2003/11/26 : CIA-RDP78-05867A000100090001-9

CIA (PHOTO ACCESSION NO.) 51382 *C-803* *23 MAR 59* *C*

AREA (ANS NO.) *725K* COUNTRY *IRAN* PROVINCE *KHUZISTAN* PLACE *ABADAN (NR)*

GEOGRAPHIC COORDINATES *3020N 4816E* MAP REFERENCE *C*

TITLE  
*ANGLO-IRANIAN OIL COMPANY PIPE LINES.*

DATE OF PICTURE *1951* *25X1C*

CLASSIFICATION *C*  
CAPTIONED BY *CF* Approved For Release 2003/11/26 : CIA-RDP78-05867A000100090001-9

FORM NO. 60-53 CAPTION REPORT GPO 16-62282-1

Approved For Release 2003/11/26 : CIA-RDP78-05867A000100090001-9

C

CIA (PHOTO ACCESSION NO.) 51383 | C-813 | 23 MAY 51

AREA (AMS NO.) 725K | COUNTRY IRAN | PROVINCE KHUZISTAN | PLACE ABADAN (NR)

GEOGRAPHIC COORDINATES 3020N 4816E | MAP REFERENCE C

TITLE

RESERVOIR STATION OF THE ANGLO-IRANIAN OIL COMPANY.

25X1C

DATE OF PICTURE 1951

CLASSIFICATION *CS*

CAPTIONED BY Approved For Release 2003/11/26 : CIA-RDP78-05867A000100090001-9



Approved For Release 2003/11/26 : CIA-RDP78-05867A000100090001-9

CIA (PHOTO ACCESSION NO.) 51385		C-503		23 MAY 51	
AREA (ANS NO.) 1725K	COUNTRY IRAN	PROVINCE KHUZISTAN	PLACE ABADAN		
GEOGRAPHIC COORD. NATES 3020N 4816E		MAP REFERENCE C			
TITLE FIREMEN AT THE ANGLO-IRAMAN OIL COMPANY REFINERY.					
DATE OF PICTURE 1951	SOUR 25X1C				
CLASSIFICATION C					
CAPTIONED BY Approved For Release 2003/11/26 : CIA-RDP78-05867A000100090001-9					
FORM NO. SEP 1948 60-53		CAPTION REPORT			GPO 16-62285-1

Approved For Release 2003/11/26 : CIA-RDP78-05867A000100090001-9

CIA (PHOTO ACCESSION NO.)

AREA (AMS NO.) 1725K COUNTRY IRAN PROVINCE KHAZISTAN PLACE ABADAN

GEOGRAPHIC COORDINATES 3020N 4816E MAP REFERENCE C

TITLE

BUTANE GAS RESERVOIRS AS THE ANGLO-IRANIAN OIL COMPANY REFINERY. A MUSLIM PRAYING TO MECCA FOREGROUND.

DATE OF PICTURE 1951 25X1C

CLASSIFICATION

CAPTIONED BY

Approved For Release 2003/11/26 : CIA-RDP78-05867A000100090001-9

FORM NO. 60-53 SLP 1948

CAPTION REPORT

**Approved For Release 2003/11/26 : CIA-RDP78-05867A000100090001-9**

**Next 3 Page(s) In Document Exempt**

**25X6**

**Approved For Release 2003/11/26 : CIA-RDP78-05867A000100090001-9**



CIA (PHOTO ACCESSION NO.)		51391		C-773		22 MAY 51	
AREA (AMS NO.)	COUNTRY	PROVINCE	PLACE				
42N	USSR	UZBEK SSR	SAMARKAND				
GEOGRAPHIC COORDINATES		39 40N 66 58E		MAP REFERENCE		C	
TITLE							
TILLA KHARI MOSQUE.							
DATE OF PICTURE		1934		25X1A			
CLASSIFICATION							
R							
CAPTIONED BY				Approved For Release 2003/11/26 : CIA-RDP78-05867A000100090001-9			
FORM NO. 60-53				SEP 1948			
				CAPTION REPORT			

Approved For Release 2003/11/26 : CIA-RDP78-05867A000100090001-9

CIA (PHOTO ACCESSION NO.)		51302		C-773		22 MAY 51	
AREA (AMS NO.)	COUNTRY	PROVINCE	PLACE				
42N	USSR	UZBEK SSR	BUKHARA				
GEOGRAPHIC COORDINATES			MAP REFERENCE				
39 48 N 64 25 E			N 15				
TITLE							
Mosque.							
DATE OF PICTURE		25X1A		(4-2-4)			
1934							
CLASSIFICATION							
R							
CAPTIONED BY		Approved For Release 2003/11/26 : CIA-RDP78-05867A000100090001-9					
FORM NO. SEP 1948 60-53		CAPTION REPORT				GPO 1A-63283-1	

CIA PHOTO ACCESSION NO. <b>51335</b>				Approved For Release 2003/11/26 : CIA-RDP78-05867A000100090001-9			
AREA (AMS NO.) <b>42N</b>		COUNTRY <b>USSR</b>		PROVINCE <b>UZBEK SSR</b>		PLACE <b>ANDIZHAN</b>	
GEOGRAPHIC COORDINATES <b>40 45N 72 22E</b>				MAP REFERENCE <b>NIS</b>			
TITLE <b>CAMEL CARAVAN IN FRONT OF PRINCIPAL MOSQUE.</b>							
DATE OF PICTURE <b>1934</b>				<b>25X1A</b>			
CLASSIFICATION <b>R</b>							
CAPTIONED BY <b>Approved For Release 2003/11/26 : CIA-RDP78-05867A000100090001-9</b>							
FORM NO. <b>60-53</b>				CAPTION REPORT			

Approved For Release 2003/11/26 : CIA-RDP78-05867A000100090001-9

DL

CIA (PHOTO ACCESSION NO.) 51394		C-773		22MAY51	
AREA (ANS NO.) 22N	COUNTRY USSR	PROVINCE KIRGIZ SSR	PLACE OSH		
GEOGRAPHIC COORDINATES 4032N 7248E			MAP REFERENCE N15		
TITLE					
DATE OF PICTURE 1934		25X1A			
CLASSIFICATION					
CAPTIONED BY <i>RJ</i> Approved For Release 2003/11/26 : CIA-RDP78-05867A000100090001-9 <i>DSB</i>					
FORM NO. 60-53 SEP 1948		CAPTION REPORT			

