

Sanitized - Approved For Release CIA-RDP78-05867A000100080036-2

CIA (PHOTO ACCESSION NO.) 51038

AREA (AMS NO.) 184 COUNTRY W of S Africa PROVINCE CAPE OF GOOD HOPE PLACE PORT ELIZABETH

GEOGRAPHIC COORDINATES 33° 58' S 25° 37' E MAP REFERENCE file

TITLE FORD plant. [Side view]

(29)

DATE OF PICTURE 1950

CLASSIFICATION 25X1A

CAPTIONED [Redacted] VERIFIED BY [Signature]

Sanitized - Approved For Release CIA-RDP78-05867A000100080036-2  
FORM NO. 60-53 SEP 1948

Sanitized - Approved For Release - CIA-RDP78-05867A000100080036-2

CIA (PHOTO ACCESSION NO.) 51055 LOT NO. 81120 3-27-59

AREA (ANS NO.) 184 COUNTRY W of S AFRICA PROVINCE CAPE OF GOOD HOPE PLACE PORT ELIZABETH

GEOGRAPHIC COORDINATES 23° 58' S 25° 37' E MAP REFERENCE C file

TITLE  
New FORD plant. Entrance and office buildings

(28)

DATE OF PICTURE 1950 25X1A

CLASSIFICATION 25X1A VERIFIED BY [Signature]

CAPTIONED BY [Redacted] CAPTION REPORT  
FORM 1 SEP 1949 60-53

Sanitized - Approved For Release - CIA-RDP78-05867A000100080036-2

Sanitized - Approved For Release - CIA-RDP78-05867A000100080036-2

CIA (PHOTO ACCESSION NO.)		LOT NO.		DATE	
51100		B-1120		3-19-57	
AREA (AMS NO.)	COUNTRY	PROVINCE	PLACE		
184	W of S. AFRICA	CAPE OF GOOD HOPE	FORT ELIZABETH		
GEOGRAPHIC COORDINATES		MAP REFERENCE			
33° 58' S 25° 37' E		c file			
TITLE					
FORD plant <del>at</del> from KEMPSTON Road					
about two blocks north of FIRESTONE					
factory.					
25X1A					
DATE OF PICTURE		SOURCE OF PHOTO			
1950		[REDACTED]			
CLASSIFICATION					
25X1A					
CAPTIONED BY				VERIFIED BY	
[REDACTED]				[Signature]	
FORM 1 SEP 1948					
Sanitized - Approved For Release - CIA-RDP78-05867A000100080036-2					

Sanitized - Approved For Release - CIA-RDP78-05867A000100080036-2

PHOTO NO. 51101		REF ID: A-1130	
AREA (AMS NO.)	COUNTRY	PROVINCE	PLACE
18 U	U of S AFRICA	CAPE OF GOOD HOPE	PORT ELIZABETH
GEOGRAPHIC COORDINATES		MAP REFERENCE	
33° 58' S 25° 37' E		C-111	
TITLE FIRESTONE FACTORY from KEMPSTON Road.			
DATE OF PICTURE		SOURCE OF PICTURE	
1950		[REDACTED]	
CLASSIFICATION 25X1A			
CAPTIONED		VERIFIED BY	
[REDACTED]		[Signature]	
FORM NO. 60-52 SEP 1948		CAPTION REPORT	

Sanitized - Approved For Release - CIA-RDP78-05867A000100080036-2

Sanitized - Approved For Release : CIA-RDP78-05867A000100080036-2

CIA (PHOTO) <b>51102</b>		B-1120		5 17 51		C	
AREA (AMS NO.)	COUNTRY	PROVINCE	PLACE				
184	W of So AFRICA	CAPE OF GOOD HOPE	PORT ELIZABETH				
GEOGRAPHIC COORDINATES		MAP REFERENCE					
33°58'S 25°37'E		C file					
TITLE							
CASTOR LOVE & SON, manufacturing engineers.							
25X1A							
DATE OF PICTURE		SOURCE					
1950		[REDACTED]					
CLASSIFICATION							
25X1A							
CAPTIONED BY				VERIFIED BY			
[REDACTED]				[Signature]			
FORM NO. 60-13		Sanitized - Approved For Release : CIA-RDP78-05867A000100080036-2					
SEP 1946		2222-1					

Sanitized - Approved For Release - CIA-RDP78-05867A000100080036-2

CIA (PHOTO NUMBER)	51103	REF ID	13-1120	DATE	5-19-51	CLASSIFICATION	C
AREA (AMB NO.)	184	COUNTRY	U of So AFRICA	PROVINCE	CAPE OF GOOD HOPE	PLACE	PORT ELIZABETH
GEOGRAPHIC COORDINATES		33° 58' S 25° 37' E		MAP REFERENCE			
TITLE		C file					
FORD plant.							
25X1A							
DATE OF PICTURE	1950	SOURCE OF					
CLASSIFICATION	25X1A	C					
CAPTIONED BY	[REDACTED]						VERIFIED BY
FORM NO. 50-52 SEP 1948	[REDACTED]						[Signature]

Sanitized - Approved For Release - CIA-RDP78-05867A000100080036-2



CIA (PHOTO REFERENCE NO.) 51105		SERIAL NO. B-1120		DATE 5 14 51	
AREA (ANS NO.) 184	COUNTRY SOUTH AFRICA	PROVINCE CAPE OF GOOD HOPE	PLACE PORT ELIZABETH		
GEOGRAPHIC COORDINATES 33° 58' S 25° 37' E		MAP REFERENCE @ file			
TITLE INTERNATIONAL COMBUSTION SOUTH AFRICAN LTD. Manufacturers of boilers and power plants. Radio tower of the <sup>SOUTH AFRICAN</sup> Broadcasting Co, right distance.					
25X1A					
DATE OF PICTURE 1950		SOURCE [REDACTED]			
CLASSIFICATION 25X1A@					
CAPTIONED [REDACTED]			VERIFIED BY DB3		
FORM NO. 64 SEP 1946		SANITIZED - Approved For Release : CIA-RDP78-05867A000100080036-2			



Sanitized - Approved For Release - CIA-RDP78-05867A000100080036-2

CIA (PHOTO ACCESSION NO.) 51105		SERIAL NO. B-1120		DATE 5-19-51	
AREA (AMS NO.) 184	COUNTRY SOUTH AFRICA	PROVINCE CAPE OF GOOD HOPE	PLACE PORT ELIZABETH		
GEOGRAPHIC COORDINATES 33° 58' S 25° 37' E		MAP REFERENCE c file			
TITLE LENNONS LTD. Drug manufacturers, from entrance to Firestone plant.					
25X1A					
DATE OF PICTURE 1950	SOURCE				
CLASSIFICATION 25X1A					
CAPTIONED BY			VERIFIED BY DSB		
FORM NO. SEP 1946	CAPTION REPORT				FORM 272A-1

Sanitized - Approved For Release - CIA-RDP78-05867A000100080036-2

Sanitized - Approved For Release : CIA-RDP78-05867A000100080036-2

CIA (PHOTO REFERENCE) 51107		13-1120		2-11-51	
AREA (ANS NO.)	COUNTRY	PROVINCE	PLACE		
184	U OF S AFRICA	(CAPE OF GOOD HOPE)	FORT ELIZABETH		
GEOGRAPHIC COORDINATES		MAP REFERENCE			
33° 58' S 25° 37' E		@ file			
TITLE					
Firestone plant from entrance. Power plant on right.					
DATE OF PICTURE		SOURCE OF PICTURE			
1950		[REDACTED]			
CLASSIFICATION					
25X1A					
CAPTIONED			VERIFIED BY		
[REDACTED]			[Signature]		
FORM NO. 100-10 SEP 1946					

Sanitized - Approved For Release : CIA-RDP78-05867A000100080036-2

Sanitized - Approved For Release : CIA-RDP78-05867A000100080036-2

CIA (PHOTO ACCESSION NO.) 51103		LOG NO. 13-1120		SERIAL NO. 5-17-51	
AREA (AMS NO.) 18U	COUNTRY W of So AFRICA	PROVINCE CAPE OF GOOD HOPE	PLACE PORT ELIZABETH		
GEOGRAPHIC COORDINATES 33°58' S 25°37' E		MAP REFERENCE C file			
TITLE Administration Building, FIRESTONE COMPANY.					
DATE OF PICTURE 1950		SOURCE OF PICTURE [REDACTED]			
CLASSIFICATION 25X1A					
CAPTIONED [REDACTED]		VERIFIED BY [Signature]			
FORM NO. 860-69 SEP 1950					

Sanitized - Approved For Release : CIA-RDP78-05867A000100080036-2

Sanitized - Approved For Release : CIA-RDP78-05867A000100080036-2

CIA (PHOTO ACCESSION NO.) 51109		LOT NO. B-1120		5-14-51	
AREA (AMS NO.) 184	COUNTRY U. OF S. AFRICA	PROVINCE CAPE OF GOOD HOPE	PLACE PORT ELIZABETH		
GEOGRAPHIC COORDINATES 33° 58' S 25° 37' E		MAP REFERENCE C file			
TITLE Industrial north end of city. FORD plant in distance, center.					
25X1A					
DATE OF PICTURE 1950		[REDACTED]			
CLASSIFICATION 25X1A					
CAPTIONED BY [REDACTED]			VERIFIED BY 369		
FORM 16-63723-1 Sanitized - Approved For Release : CIA-RDP78-05867A000100080036-2					

Sanitized - Approved For Release : CIA-RDP78-05867A000100080036-2

CIA (PHOTO ACCESSION NO.) 51110 13-1120 3-14-51

AREA (AMS NO.) 18U COUNTRY U of S AFRICA PROVINCE CAPE OF GOOD HOPE PLACE PORT ELIZABETH

GEOGRAPHIC COORDINATES 33° 58' S 25° 37' E MAP REFERENCE c file

TITLE

SARGENTS LTD. Ladies shoe factory on  
KEMPSTON Road.

25X1A

DATE OF PICTURE 1950 SOL [REDACTED]

CLASSIFICATION 25X1AC

CAPTIONED [REDACTED] VERIFIED BY [Signature]

FORM 8-54 16-53283-1  
Sanitized - Approved For Release : CIA-RDP78-05867A000100080036-2

Sanitized - Approved For Release : CIA-RDP78-05867A000100080036-2

CIA (PHOTO ACCESSION NO.) 51111		LOT NO. B-1120	3-14-51
AREA (AMS NO.) 184	COUNTRY U of So Africa	PROVINCE CAPE OF GOOD HOPE	PLACE PORT ELIZABETH
GEOGRAPHIC COORDINATES 33° 58' S 25° 37' E		MAP REFERENCE C file	
TITLE Radio tower used by SOUTH AFRICAN BROADCASTING COMPANY on hill overlooking industrial section of city.			
25X1A			
DATE OF PICTURE 1950	SOURCE [REDACTED]		
CLASSIFICATION 25X1A C			
CAPTION [REDACTED]	VERIFIED BY [Signature]		
FORM 1 SEP 1946			

Sanitized - Approved For Release : CIA-RDP78-05867A000100080036-2

Sanitized - Approved For Release : CIA-RDP78-05867A000100080036-2

CIA (PHOTO ACCESSION NO.)		LOT NO.		REF. NO.	
51111		B-1120		S-19-5	
AREA (AMS NO.)	COUNTRY	PROVINCE	PLACE		
184	W of So AFRICA	CAPE OF GOOD HOPE	PORT ELIZABETH		
GEOGRAPHIC COORDINATES		MAP REFERENCE			
33° 58' S 25° 37' E		c file			
TITLE					
LINDEN reservoir and water purification plant, on Cape Road 7 miles from city, supplies Newton Park area of Port Elizabeth. Police radio station towers in background.					
25X1A					
DATE OF PICTURE		SOURCE			
1950		[REDACTED]			
CLASSIFICATION					
25X1A					
CAPTIONED BY			VERIFIED BY		
[REDACTED]			[REDACTED]		
FORM 1 SEP 1946					

Sanitized - Approved For Release : CIA-RDP78-05867A000100080036-2

Sanitized - Approved For Release : CIA-RDP78-05867A000100080036-2

CIA (PHOTO ACCESSION NO.) 51113		REF. NO. 15-112C		DATE 5-19-51	
AREA (ANS NO.) 184	COUNTRY W. AFRICA	PROVINCE CAPE OF GOOD HOPE	PLACE ST ALBANS	AIRPORT	
GEOGRAPHIC COORDINATES 33°55' S 25°21' E			MAP REFERENCE WAC 1421		
TITLE CAPE ROAD at entrance to airport. Direction Southeast.					
25X1A					
DATE OF PICTURE 1950		SOURCE [REDACTED]			
CLASSIFICATION 25X1A					
CAPTION [REDACTED]			VERIFIED BY [Signature]		
FORM 1 SEP 1950					

Sanitized - Approved For Release : CIA-RDP78-05867A000100080036-2



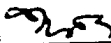


Sanitized - Approved For Release : CIA-RDP78-05867A000100080036-2

CIA (PHOTO ACCESSION NO.)		COUNTRY NO.		17-51	
AREA (AMS NO.)	COUNTRY	PROVINCE	PLACE	PORT	
184	W. OF S. AFRICA	CAPE OF GOOD HOPE	ST ALBANS AIRFIELD	<del>FIELD</del>	
GEOGRAPHIC COORDINATES		MAP REFERENCE			
33° 55' 25" 21' E		WAC 1421			
TITLE					
CAPE ROAD at entrance to airport. Direction northwest.					
25X1A					
DATE OF PICTURE		SOURCE			
1950		[REDACTED]			
CLASSIFICATION					
25X1A <sup>D</sup>					
CAPTIONED BY			VERIFIED BY		
[REDACTED]			[Signature]		
FORM NO. 1 SEP 1953					

Sanitized - Approved For Release : CIA-RDP78-05867A000100080036-2

Sanitized - Approved For Release : CIA-RDP78-05867A000100080036-2

CIA (PHOTO ACCESSION NO.) 51115		LOT NO. B-1120		DATE 5-19-21	
AREA (ANS NO.) 18U	COUNTRY W of So AFRICA	PROVINCE CAPE OF GOOD HOPE	PLACE ST ALBAN AIR <del>FIELD</del> FORT		
GEOGRAPHIC COORDINATES 33° 55' S 25° 21' E		MAP REFERENCE WAC 1421			
TITLE wooden guards to protect floodlight lamps.					
25X1A					
DATE OF PICTURE 1950		SOURCE 			
CLASSIFICATION 25X1A					
CAPTIONED BY 			VERIFIED BY 		

Sanitized - Approved For Release : CIA-RDP78-05867A000100080036-2

FORM SEP 1946

14-62245-1

Sanitized - Approved For Release : CIA-RDP78-05867A000100080036-2

CIA (PHOTO ACCESSION NO.)		51110		E-1120		17-51	
AREA (ANS NO.)	COUNTRY	PROVINCE	PLACE	PORT			
184	U of S AFRICA	CAPE OF GOOD HOPE	ST ALBANS AIR				
GEOGRAPHIC COORDINATES		MAP REFERENCE					
33° 55' S 25° 21' E		WAC 1421					
TITLE							
Northwest boundary. Planes usually take off in direction of tree in background.							
25X1A							
DATE OF PICTURE		[REDACTED]					
July 1950							
CLASSIFICATION							
25X1A							
CAPT [REDACTED]				VERIFIED BY			
				[Signature]			
FORM 8 SEP 1946		Sanitized - Approved For Release		CIA-RDP78-05867A000100080036-2		17-51	

Sanitized - Approved For Release : CIA-RDP78-05867A000100080036-2 ✓



CIA (PHOTO ACCESSION NO.) 51111		LOT NO. B-1120	5-14-51	
AREA (ANS NO.) 184	COUNTRY W. of So AFRICA	PROVINCE CAPE OF GOOD HOPE	PLACE ST ALBANS AIR <del>FIELD</del> <sup>PORT</sup>	
GEOGRAPHIC COORDINATES 33° 55' S 25° 21' E		MAP REFERENCE WAC 1421		
TITLE Former military g field <del>now used for</del> <del>commercial purposes</del> about 17 1/2 miles west of PORT ELIZABETH.				
25X1A				
DATE OF PICTURE July 1950	SOURCE [REDACTED]			
CLASSIFICATION 25X1A <sup>o</sup>				
CAPTION [REDACTED]	VERIFIED BY [Signature]			

Sanitized - Approved For Release : CIA-RDP78-05867A000100080036-2

FORM 8 SEP 1949

16-52285-1

Sanitized - Approved For Release : CIA-RDP78-05867A000100080036-2

CIA (PHOTO ACCESSION NO.) 51118		LOT NO. B-1120		5-19-59	
AREA (ANS NO.) 184	COUNTRY W of So AFRICA	PROVINCE CAPE OF GOOD HOPE	PLACE ST ALBANS AIR <del>FIELD</del> <sup>PORT</sup>		
GEOGRAPHIC COORDINATES 33° 55' S 25° 21' E		MAP REFERENCE WAC 1421			
TITLE Former military field about 17 1/2 miles west of PORT ELIZABETH From the south of Buildings used for passenger waiting room.					
25X1A					
DATE OF PICTURE July 1950		SOURCE OF PIC 			
CLASSIFICATION 25X1A					
CAPTIONED BY 			VERIFIED BY 1265		

Sanitized - Approved For Release : CIA-RDP78-05867A000100080036-2

FORM 1 SEP 1950

810 10-6725-1

Sanitized - Approved For Release - CIA-RDP78-05867A000100080036-2

CIA (PHOTO ACCESSION NO.) 51110		ISID NO. C-779		DATE 21 MAY 51	
AREA (AMS NO.) 52128M	COUNTRY PORTUGAL	PROVINCE ALGARVE	PLACE PRAIA DA ROCHA		
GEOGRAPHIC COORDINATES 3707N 0833W		MAP REFERENCE NIS			
TITLE					
DATE OF PICTURE 1949		SOURCE OF PICTURE LIFE			
CLASSIFICATION C					
CAPTIONED BY C			VERIFIED BY EB		
FORM NO. 60-52 SEP 1952					

Sanitized - Approved For Release - CIA-RDP78-05867A000100080036-2

Sanitized - Approved For Release - CIA-RDP78-05867A000100080036-2

CIA (PHOTO ACCESSION NO.) 51120		C-640		11 MAY 51		✓	
AREA (AMS NO.) 145U	COUNTRY INDIA	PROVINCE UTTAR PRADESH	PLACE BENARES				
GEOGRAPHIC COORDINATES 2520N 8300E		MAP REFERENCE TIMES					
TITLE RAILROAD YARDS.							
25X1A							
DATE OF PICTURE PROB. 1950		SOURCE [REDACTED]					
CLASSIFICATION C							
CAPTIONED BY [Signature]				VERIFIED BY [Signature]			
FORM NO. 60 53 SEP 1950							
Sanitized - Approved For Release - CIA-RDP78-05867A000100080036-2		CAPTION REPORT					1-2

Sanitized - Approved For Release - CIA-RDP78-05867A000100080036-2

CIA (PHOTO ACCESSION NO.)		51121		C-690		11 MAY 51	
AREA (ANS NO.)	COUNTRY	PROVINCE	PLACE				
145U	INDIA	UTTAR PRADESH	BENARES				
GEOGRAPHIC COORDINATES		MAP REFERENCE					
2520N 8300E		TIMES					
TITLE							
RAILROAD STATION.							
25X1A							
DATE OF PICTURE		SOURCE					
PROB. 1950		[REDACTED]					
CLASSIFICATION							
C							
CAPTIONED BY				VERIFIED BY			
[Signature]				JSB			
FORM NO. 60-82		CAPTION REPORT					
SEP 1950		Sanitized - Approved For Release - CIA-RDP78-05867A000100080036-2		10-62283-1			



Sanitized - Approved For Release CIA-RDP78-05867A000100080036-2 ✓

CIA (PHOTO ACCESSION NO.)		C-640		117A(51)	
AREA (ANS NO.)	COUNTRY	PROVINCE	PLACE		
145U	INDIA	UTTAR PRADESH	BENARES		
GEOGRAPHIC COORDINATES		MAP REFERENCE			
2520N 8300E		TIMES			
TITLE					
SPECIAL TYPE "TAXI" USED BY MUSLIM WOMEN.					
25X1A					
DATE OF PICTURE	SOL				
APR. 1950					
CLASSIFICATION					
CAPTIONED BY			VERIFIED BY		
C/S			DSB		
FORM NO. 500-10					
Sanitized - Approved For Release CIA-RDP78-05867A000100080036-2					

Sanitized - Approved For Release - CIA-RDP78-05867A000100080036-2

CIA (PHOTO) 51123		C-690		17 MAY 51	
AREA (AMS NO.)	COUNTRY	PROVINCE	PLACE		
145U	INDIA	UTTAR PRADESH	BENARES		
GEOGRAPHIC COORDINATES		MAP REFERENCE			
2520N 8300E		RUMES			
TITLE					
SHAMBAZAR SECTION.					
25X1A					
DATE OF PICTURE	SO				
PROB. 1950					
CLASSIFICATION					
CAPTIONED BY			VERIFIED BY		
C/S			B/S		
FORM NO. 30-51		SEP 1949			
Sanitized - Approved For Release		CIA-RDP78-05867A000100080036-2			

Sanitized - Approved For Release - CIA-RDP78-05867A000100080036-2

CIA (PHOTO REF.)		51-24		C-690		17 MAY 51		C	
AREA (AMS NO.)	4 N 11	COUNTRY	PAKISTAN	PROVINCE	SIND	PLACE			
GEOGRAPHIC COORDINATES				MAP REFERENCE					
TITLE									
REPAIRING IRRIGATION CANAL.									
25X1A									
DATE OF PICTURE	PROB. 1950	SOURCE	[REDACTED]						
CLASSIFICATION	C								
CAPTIONED BY	[Signature]				VERIFIED BY	[Signature]			
FORM NO. SEP 1948	60-52	Sanitized - Approved For Release - CIA-RDP78-05867A000100080036-2							

Sanitized Approved For Release CIA-RDP78-05867A000100080036-2

CIA (PHOTO NO.) 51129		C-690		17 MAY 51	
AREA (ANS NO.) 4NV	COUNTRY PAKISTAN	PROVINCE SIND	PLACE TATTA		
GEOGRAPHIC COORDINATES 2444N 6758E		MAP REFERENCE C			
TITLE					
DATE OF PICTURE Nov. 1950		SOURCE OF PICTURE 25X1A			
CLASSIFICATION					
CAPTIONED BY <i>[Signature]</i>			VERIFIED BY DSB		
FORM NO. 60-52 SEP 1948					
Sanitized		Approved For Release		CIA-RDP78-05867A000100080036-2	

Sanitized Approved For Release CIA-RDP78-05867A000100080036-2





Sanitized - Approved For Release : CIA-RDP78-05867A000100080036-2

CIA (PHOTO) <b>5112</b> <b>C-723</b>			
AREA (ANS NO.) <b>141K</b>	COUNTRY <b>Turkey</b>	PROVINCE <b>Zonguldak</b>	PLACE <b>Eregli Harbor</b>
GEOGRAPHIC COORDINATES <b>37 30 N 34 02 E</b>		MAP REFERENCE <b>C</b>	
TITLE <b>[photo 4 on page 54]</b>			
<b>Artificial block construction site at Eregli Harbor</b>			
<b>25X1A</b>			
DATE OF PICTURE <b>Prob. 1949</b>	<b>[REDACTED]</b>		
CLASSIFICATION <b>Restricted</b>	<b>[REDACTED]</b>		
CAPTIONED BY <b>[REDACTED]</b>	VERIFIED BY <b>[REDACTED]</b>		
FORM NO. <b>60-58</b>	CARTON REPORT		
Sanitized - Approved For Release : CIA-RDP78-05867A000100080036-2			

CIA (PHOTO NUMBER) 51125		SERIAL C-723		DATE	
AREA (ANS NO.) 261K	COUNTRY Turkey	PROVINCE Trabzon	PLACE Trabzon		
GEOGRAPHIC COORDINATES 4100N 3943E		MAP REFERENCE C			
TITLE (photo 6 on page 5B)					
Trabzon harbor construction: Setting up the 40 ton capacity traveling crane <u>under</u>					
CONSTRUCTION.					
25X1A					
DATE OF PICTURE PROB. 1949		[REDACTED] 49			
CLASSIFICATION Restricted		25X1A			
CAPTIONED BY [REDACTED]		VERIFIED BY [REDACTED]			
FORM NO. 60-52 SEP 1948		CAPTION REPORT			



Sanitized - Approved For Release - CIA-RDP78-05867A000100080036-2

CIA (PHOTO NO.)	51133	COUNTRY	Turkey	PROVINCE	Kastamonu	PLACE	Inebolu
AREA (ANS NO.)	2411K						
GEOGRAPHIC COORDINATES	4158N 3246E		MAP REFERENCE		NIS		
TITLE	[photo 9 on page 62]						
	[Inebolu] Harbor breakwater						
DATE OF PICTURE	25X1A		[REDACTED]				
CLASSIFICATION	Restricted						
CAPTIONED BY	[REDACTED]			25X1A			
VERIFIED BY	[REDACTED]						

FORM NO. 60-53 SEP 1948 Sanitized - Approved For Release - CIA-RDP78-05867A000100080036-2

Sanitized - Approved For Release : CIA-RDP78-05867A000100080036-2

CIA (PHOTO) <b>31</b>		DATE <b>C-723</b>	
AREA (ANS NO.) <b>341K</b>	COUNTRY <b>Turkey</b>	PROVINCE <b>Sinop</b>	PLACE <b>Sinop</b>
GEOGRAPHIC COORDINATES <b>4202 N 3510 E</b>		MAP REFERENCE <b>M15</b>	
TITLE <b>(photo 10 on page 64)</b>			
<b>View of Sinop pier</b>		<b>Pier</b>	
DATE OF PICTURE <b>PROB. 1949</b>		SOURCE OF INFORMATION <b>25X1A</b>	
CLASSIFICATION <b>Restricted</b>		<b>25X1A</b>	
CAPTIONED BY <b>[Signature]</b>		<b>[Redacted]</b>	
FORM NO. <b>60-53</b>	SEP 1948		

Sanitized - Approved For Release : CIA-RDP78-05867A000100080036-2



Sanitized - Approved For Release : CIA-RDP78-05867A000100080036-2

CIA (PHOTO) 51133		SERIAL C-723		DATE	
AREA (ANS NO.) 1241K	COUNTRY Turkey	PROVINCE Tokat	PLACE		
GEOGRAPHIC COORDINATES			MAP REFERENCE		
TITLE (photo 12 on page 74)					
Tokat-Kazova irrigation system: the Gomenek regulator on the Yesil Irmak					
25X1A					
DATE OF PICTURE Feb. 1949					
CLASSIFICATION Restricted					
CAPTIONED BY			VERIFIED BY 25X1A		
FORM NO. 60-53 SEP 1948					

Sanitized - Approved For Release : CIA-RDP78-05867A000100080036-2

CIA (PHOTO) NO. 51134		REF. NO. C-723		DATE	
AREA (ANS NO.) 831K	COUNTRY Turkey	PROVINCE Isparta	PLACE		
GEOGRAPHIC COORDINATES			MAP REFERENCE		
TITLE (photo 14 on page 75) Exit of the covered canal on the Isparta-Golcuk irrigation system.					
DATE OF PICTURE PROB. 1949		SOURCE OF PICTURE 25X1A			
CLASSIFICATION Restricted		25X1A			
CAPTIONED BY		VERIFIED BY			
FORM NO. 60-52 SEP 1948		CAPTION REPORT			

Sanitized - Approved For Release - CIA-RDP78-05867A000100080036-2

CIA (PHOTO) <i>51.38</i>				C-123			
AREA (ANS NO.)	<i>831K</i>	COUNTRY	Turkey	PROVINCE	Isparta	PLACE	
GEOGRAPHIC COORDINATES				MAP REFERENCE			
TITLE <p>[ (photo 15 on page 75) ]</p> <p>Regulator of the Isparta-Golcuk irrigation system.</p>							
DATE OF PICTURE <p><i>Pres. 1949</i></p>							
CLASSIFICATION <p><i>25X1A</i></p>							
CAPTIONED BY <p><i>[Signature]</i></p>				VERIFIED BY <p><i>[Signature]</i></p>			
FORM NO. 60-52 <p>Sanitized - Approved For Release - CIA-RDP78-05867A000100080036-2</p>							

C

25X1A

25X1A

25X1A

FORM NO. 60-52  
SEP 1948

ANS-1

Sanitized - Approved For Release - CIA-RDP78-05867A000100080036-2

CIA (PHOTO)		DATE	
AREA (AMS NO.)		COUNTRY	PROVINCE
731K		Turkey	Antalya
GEOGRAPHIC COORDINATES		MAP REFERENCE	
TITLE		PLACE	
(photo 16 on page 76)		Alanya District	
Aqueduct with 12 <u>spans of 4 meters</u> <u>FOUR METER SPANS</u> located at kilometer 3.030 on the			
Alanya-Dim irrigation network			
25X1A			
DATE OF PICTURE		[REDACTED]	
1949		[REDACTED]	
CLASSIFICATION		25X1A	
Restricted		[REDACTED]	
CAPTIONED BY		VERIFIED BY	
[REDACTED]		[REDACTED]	
FORM NO. 60-53		SEP 1948	
Sanitized - Approved For Release - CIA-RDP78-05867A000100080036-2		[REDACTED]	

Sanitized - Approved For Release - CIA-RDP78-05867A000100080036-2

Sanitized - Approved For Release - CIA-RDP78-05867A000100080036-2

CIA (PHOTO) REFERENCE NO. 51137		C-723		DATE	
AREA (AMR NO.) 73112	COUNTRY Turkey	PROVINCE Antalya	PLACE		
GEOGRAPHIC COORDINATES		MAP REFERENCE			
TITLE [ (photo 17 on page 76) ]					
Entrance to the sedimentation pool at the regulator of the Alanya-Dim irrigation network.					
25X1A					
DATE OF PICTURE Feb. 1949	SOURCE OF PICTURE				
CLASSIFICATION 25X1A	25X1A				
CAPTION	VERIFIED				
FORM NO. 60-53 SEP 1948	RECAPTION REPORT				

Sanitized - Approved For Release - CIA-RDP78-05867A000100080036-2



Sanitized - Approved For Release - CIA-RDP78-05867A000100080036-2

CIA (PHOTO REFERENCE NO.) 51138		TOP NO. C-723		DATE	
AREA (ANS NO.) 131K	COUNTRY Turkey	PROVINCE <del>Kocaeli</del> Izmir	PLACE		
GEOGRAPHIC COORDINATES			MAP REFERENCE		
TITLE [ (photo 18 on page 78) ] Bridge over Belevi sedimentation canal. [ (canal carries sediment-laden waters to Belevi swamp where sediment will be deposited, thereby gradually eliminating the swamp by raising its ground level.) ]					
25X1A					
DATE OF PICTURE Prob. 1949		[REDACTED]			
CLASSIFICATION Restricted		25X1A			
CAPTURED BY [REDACTED]		VERIFIED BY [REDACTED]			
FORM NO. 60-53 SEP 1958		CAPTION REPORT			

Sanitized - Approved For Release - CIA-RDP78-05867A000100080036-2

CIA (PHOTO RELEASE) NO. <b>51135</b>				C-722			
AREA (ANS NO.) <b>131K</b>		COUNTRY <b>Turkey</b>		PROVINCE <b>KARAKIS</b>		PLACE <b>[Karakis District]</b>	
GEOGRAPHIC COORDINATES				MAP REFERENCE			
TITLE <b>(photo 19 on page 78)</b>							
<b> dredging the Belevi swamp's sedimentation canal.</b>							
<b>OPENING</b>							
<b>25X1A</b>							
DATE OF PICTURE <b>Aug. 1949</b>		[REDACTED]					
CLASSIFICATION <b>Restricted</b>				25X1A			
CAPTIONED BY <b>[REDACTED]</b>				VERIFIED BY <b>[REDACTED]</b>			
FORM NO. <b>60-58</b>		CAPTION REPORT				SEP 1949	

Sanitized - Approved For Release - CIA-RDP78-05867A000100080036-2

CIA (PHOTO NO.) 51141				C-723				C	
AREA (AMS NO.) (314)		COUNTRY Turkey		PROVINCE Izmir		PLACE Bergama District			
GEOGRAPHIC COORDINATES				MAP REFERENCE					
TITLE (photo 20 on page 80)									
Screw pile of Bakircay Bridge [located] on the Bergama-Izmir highway.									
25X1A									
DATE OF PICTURE		12.03. 1949		[REDACTED]					
CLASSIFICATION 25X1A Restricted				25X1A					
CAPTIONED BY [REDACTED]				[REDACTED]					
FORM NO. 60-58		SEP 1948		CAPTION NO.		[REDACTED]			

Sanitized - Approved For Release - CIA-RDP78-05867A000100080036-2

Sanitized - Approved For Release : CIA-RDP78-05867A000100080036-2

CIA (PHOTO NUMBER) 5114		DATE OF PICTURE	
AREA (AMS NO.) 131K	COUNTRY Turkey	PROVINCE Izmir	PLACE
GEOGRAPHIC COORDINATES		MAP REFERENCE	
TITLE (photo 21 on page 80)			
Second phase of strengthening operations on the Kucuk Menderes River:			
Enter Extension of the Paranga Bridge.			
25X1A			
DATE OF PICTURE Nov. 1949		[REDACTED]	
CLASSIFICATION 25X1A Restricted		25X1A	
CAPTIONED BY [REDACTED]		[REDACTED]	
FORM NO. 60-52 SEP 1948			

Sanitized - Approved For Release : CIA-RDP78-05867A000100080036-2

Sanitized - Approved For Release - CIA-RDP78-05867A000100080036-2

CIA (PHOTO ACCESSION NO.) 91142		REF ID C-723		CIA-RDP78-05867A000100080036-2	
AREA (AMS NO.) 661113116	COUNTRY Turkey	PROVINCE Erzurum	PLACE		
GEOGRAPHIC COORDINATES			MAP REFERENCE		
TITLE (photo 22 on page 81)					
Canal excavation on the Erzurum-Karasu swamp at kilometer 16.100					
25X1A					
DATE OF PICTURE Prob. 1949	[REDACTED]				
CLASSIFICATION 25X1A cted	25X1A				
CAPTIONED BY [REDACTED]	[REDACTED]				
FORM NO. SEP 1954	Sanitized - Approved For Release - CIA-RDP78-05867A000100080036-2				

25X6

Sanitized - Approved For Release : CIA-RDP78-05867A000100080036-2

Next Page(s) In Document Exempt

Sanitized - Approved For Release : CIA-RDP78-05867A000100080036-2

Sanitized - Approved For Release : CIA-RDP78-05867A000100080036-2

CIA (PHOTO ACCESSION NO.) 5115		COUNTRY IRAQ		PROVINCE BAGHDAD	DATE 19 MAY 51
AREA (AMS NO.) 514K	COUNTRY IRAQ	PROVINCE BAGHDAD	MAP REFERENCE Road File	PLACE BAGHDAD	
GEOGRAPHIC COORDINATES N 33 20 E 44 27		TITLE TERMINAL BUILDING AND CONTROL TOWER OF BAGHDAD AIRPORT.			
25X1A					
DATE OF PICTURE 1950	SOL [REDACTED]				
CLASSIFICATION REST					
CAPTIONED BY JEP			VERIFIED BY JEB		
FORM NO. SEP 1946 60-53	Sanitized - Approved For Release : CIA-RDP78-05867A000100080036-2				2313-1

Sanitized - Approved For Release : CIA-RDP78-05867A000100080036-2

CIA (PHOTO ACCESSION NO.) 51157		LOT NO. C-769		DATE 19 MAY 51	
AREA (AMS NO.) 524K	COUNTRY IRAQ	PROVINCE BASRA	PLACE BASRA		
GEOGRAPHIC COORDINATES N 33 27 30 30		MAP REFERENCE E 44 25 47 49 Road file			
TITLE AIRPORT.					
25X1A					
DATE OF PICTURE 1950		SOURCE OF PICTURE [REDACTED]			
CLASSIFICATION REST					
CAPTIONED BY [REDACTED]			VERIFIED BY D&B		

Sanitized - Approved For Release : CIA-RDP78-05867A000100080036-2

FORM 16  
SEP 1948

GPO 16-62783-1



Sanitized - Approved For Release : CIA-RDP78-05867A000100080036-2

CIA PHOTO		SERIES NO. 1		LOT NO. 8779		DATE	
AREA (AMS NO.)		COUNTRY		PROVINCE		PLACE	
1450 M		GREECE		ACHAIA		RODHODHAFI RODODAFI	
GEOGRAPHIC COORDINATES				MAP REFERENCE			
N 38 18 E 22 03				Map Bv.			
TITLE							
NEWLY CONSTRUCTED VILLAGE OF BRICK AND STUCCO HOMES.							
BUILT BY MINISTRY OF RECONSTRUCTION IN COOPERATION WITH							
AMERICAN AID FOR HOMELESS VICTIMS OF 1944 EARTHQUAKE.							
25X1C							
DATE OF PICTURE		SO					
1951							
CLASSIFICATION							
REST				VERIFIED BY			
CAPTIONED BY				JDS			
FORM NO. 60-53				CAPTION REPORT			
SEP 19							

Sanitized - Approved For Release : CIA-RDP78-05867A000100080036-2

Sanitized - Approved For Release : CIA-RDP78-05867A000100080036-2

CIA (PHOTO ACCESSION NO.)		LOT NO.	DATE
1450M		GREECE	ACHAIA
GEOGRAPHIC COORDINATES		COUNTRY	PROVINCE
N 38 16 E 22 03		GREECE	ACHAIA
TITLE		PLACE	MAP REFERENCE
NEWLY CONSTRUCTED VILLAGE OF BRICK AND STUCCO HOMES. BUILT BY MINISTRY OF RECONSTRUCTION IN COOPERATION WITH AMERICAN AID FOR HOMELESS VICTIMS OF 1944 EARTHQUAKE.		RODOZHI ROZHODRAFNI	RODOZHI
DATE OF PICTURE	SOURCE OF PICTURE		
1951	[REDACTED]		
CLASSIFICATION	25X1C		
CAPTIONED BY	VERIFIED BY		
[Signature]	JST		
FORM NO. 60-53 SEP 1948	CAPTION REPORT		

Sanitized - Approved For Release : CIA-RDP78-05867A000100080036-2

Sanitized - Approved For Release : CIA-RDP78-05867A000100080036-2

CIA (PHOTO ACCESSION NO.)		LOT NO.	DATE
1450 M		GREECE	ACHAIA
GEOGRAPHIC COORDINATES		MAP REFERENCE	
N 38 16 E 22 0 3		Map B	
TITLE			
NEWLY CONSTRUCTED VILLAGE OF BRICK AND STUCCO HOMES.			
BUILT BY MINISTRY OF RECONSTRUCTION IN COOPERATION WITH			
AMERICAN AID FOR HOMELESS VICTIMS OF 1944 EARTHQUAKE.			
VILLAGE PRESIDENTS HOUSE, EXTREME LEFT.			
25X1C			
DATE OF PICTURE	SOURCE OF		
1951	[REDACTED]		
CLASSIFICATION			
REST.			
CAPTIONED BY		VERIFIED BY	
[Signature]		DSB	
FORM NO. 60-53 SEP 1948			
CAPTION REPORT			

Sanitized - Approved For Release : CIA-RDP78-05867A000100080036-2

CIA PHOTO ACCESSION NO. <b>Sanitized &amp; Approved For Release : CIA-RDP78-05867A000100080036-2</b>		LOT NO.	
ALFA AMT. NO. <i>1450 M</i>	COUNTRY <i>GREECE</i>	LOCALITY <i>H-HAIA</i>	GRID REFERENCE <i>RODHCDHAFNI</i>
GEOGRAPHIC COORDINATES <i>N 38 16 E 22 03</i>		MAP REFERENCE <i>Map 61</i>	
TITLE <i>NEWLY CONSTRUCTED TWO ROOM HOUSE OF BRICK AND STUCCO. BUILT BY MINISTRY OF RECONSTRUCTION IN COOPERATION WITH AMERICAN AID FOR HOMELESS VICTIMS OF 1944 EARTHQUAKE.</i>			
25X1C			
DATE OF PICTURE <i>1954</i>	SC [REDACTED]		
CLASSIFICATION			
CAPTIONED BY <i>REST</i>		VERIFIED BY <i>TRM</i>	
FORM NO. 80-52 SEP 1948			
CAPTION REPORT			
<b>Sanitized - Approved For Release : CIA-RDP78-05867A000100080036-2</b>			

5X6

Sanitized - Approved For Release : CIA-RDP78-05867A000100080036-2

Sanitized - Approved For Release : CIA-RDP78-05867A000100080036-2

Sanitized - Approved For Release - CIA-RDP78-05867A000100080036-2

CIA (PHOTO NO.)		51163		C-778A		22 MAY 51	
AREA (ANS NO.)	COUNTRY	PROVINCE	PLACE				
117M	AUSTRIA	VIENNA	VIENNA				
GEOGRAPHIC COORDINATES		MAP REFERENCE					
4812 N 1622 E		C					
TITLE							
SOVIET TROOPS PASSING IN REVIEW AT THE MONTHLY							
FOUR-POWERS' CHANGING OF THE GUARD.							
DATE OF PICTURE		SOURCE OF PICTURE					
1951		[REDACTED]					
CLASSIFICATION							
C							
CAPTIONED BY				VERIFIED BY			
[Signature]				DSB			
FORM NO. 60-53		SEP 1948		CAPTION REPORT		Sanitized - Approved For Release - CIA-RDP78-05867A000100080036-2	

Sanitized - Approved For Release : CIA-RDP78-05867A000100080036-2

CIA (PHOTO ACCESSION NO.) 51164		C-778A		22 MAY 51	
AREA (ANS NO.) 341L	COUNTRY CHINA	PROVINCE KIRIN	PLACE CHANGCHUN		
GEOGRAPHIC COORDINATES 43 53N		125 30E		MAP REFERENCE c	
TITLE SOVIET VICTORY MONUMENT.					
25X1A					
DATE OF PICTURE Prob. 1946		SOURCE [REDACTED]			
CLASSIFICATION C					
CAPTIONED BY [Signature]			VERIFIED BY [Signature]		
FORM NO. 60-53 SEP 1948					
CAPTION REPORT Sanitized - Approved For Release : CIA-RDP78-05867A000100080036-2					

Sanitized - Approved For Release - CIA-RDP78-05867A000100080036-2

CIA (PHOTO) NO. 51-00		C-778A		22 MAY 51	
AREA (AMS NO.) C41L	COUNTRY CHINA	PROVINCE SUNGKIANG	PLACE HARBIN		
GEOGRAPHIC COORDINATES 45 49N 126 52E		MAP REFERENCE TIMES			
TITLE SOVIET VICTORY MONUMENT					
25X1A					
DATE OF PICTURE PEOP. 1946		SOURCE			
CLASSIFICATION					
CAPTIONED BY			VERIFIED BY		
FORM NO. 60-58					

Sanitized - Approved For Release - CIA-RDP78-05867A000100080036-2



Sanitized - Approved For Release - CIA-RDP78-05867A000100080036-2

CIA (PHOTO ACCESSION NO.) 51166		C-768		22 MAY 51	
AREA (AMS NO.) 4U	COUNTRY CEYLON	PROVINCE	PLACE RATMALANA		
GEOGRAPHIC COORDINATES 0649N 7952E		MAP REFERENCE MRS. FULLER - MAD BRANNE			
TITLE CEYLON GOVERNMENT RAILWAY APPRENTICE TRAINING SCHEME. CLASSROOM INSTRUCTION IN SMALL TOOLS.					
25X1A					
DATE OF PICTURE 1951 [1950]		SOI [REDACTED]			
CLASSIFICATION RQ					
CAPTIONED BY [Signature]			VERIFIED BY DES		
FORM NO. 60-58 SEP 1948		CAPTION REPORT			

Sanitized - Approved For Release - CIA-RDP78-05867A000100080036-2

Sanitized - Approved For Release - CIA-RDP78-05867A000100080036-2

CIA (PHOTO REFERENCE NO.)		51187		C-768		22 MAR 51	
AREA (AMS NO.)	COUNTRY	PROVINCE	PLACE				
40	CEYLON		RATMALANA				
GEOGRAPHIC COORDINATES		MAP REFERENCE					
06 49N 7952		MAP - ORANCH					
TITLE							
CEYLON GOVERNMENT RAILWAY APPRENTICE TRAINING SCHEME							
INSTRUCTION ON WATER INJECTOR MODELS.							
25X1A							
DATE OF PICTURE		1951 [1950]					
CLASSIFICATION							
CAPTIONED BY				VERIFIED BY			
Rg				DSS			
FORM NO. 60-52		CAPTION REPORT					
SEP 1948		Sanitized - Approved For Release - CIA-RDP78-05867A000100080036-2					

Sanitized - Approved For Release : CIA-RDP78-05867A000100080036-2

CIA (PHOTO) <b>51168</b>		DATE <b>C-768</b>		DATE <b>27 MAY 51</b>	
AREA (ANS NO.) <b>4V</b>	COUNTRY <b>CEYLON</b>	PROVINCE	PLACES <b>RATMALANA</b>		
GEOGRAPHIC COORDINATES <b>0649N 7952E</b>		MAP REFERENCE <b>MAP BRANCH</b>			
TITLE <b>CEYLON GOVERNMENT RAILWAY APPRENTICE TRAINING SCHEME. DIESEL GENERATOR INSTRUCTION.</b>					
<b>25X1A</b>					
DATE OF PICTURE <b>1951 [1950]</b>		[REDACTED]			
CLASSIFICATION <b>R</b>					
CAPTIONED BY <b>[Signature]</b>			VERIFIED BY <b>[Signature]</b>		
FORM NO. <b>60-53</b> SEP 1948					

Sanitized - Approved For Release : CIA-RDP78-05867A000100080036-2



CIA (PHOTO) <b>Sanitized - Approved For Release - CIA-RDP78-05867A000100080036-2</b> 51169 <b>C-768</b> <b>22 MAY 51</b> <b>C</b>			
AREA (AMS NO.)	COUNTRY	PROVINCE	PLACE
<b>SU</b>	<b>INDIA</b>		
GEOGRAPHIC COORDINATES		MAP REFERENCE	
TITLE			
<b>BUILDING UNDER CONSTRUCTION. WOMEN WORKERS</b> <b>CARRY GRANITE BLOCKS TO MASONS.</b>			
25X1A			
DATE OF PICTURE	SOURCE		
<b>1950</b>			
CLASSIFICATION			
<b>Rg</b>			
CAPTIONED BY		VERIFIED BY	
<b>g</b>		<b>DSS</b>	
FORM NO. 60-53 SEP 1948	CAPTION REPORT		
<b>Sanitized - Approved For Release - CIA-RDP78-05867A000100080036-2</b>			

Sanitized - Approved For Release - CIA-RDP78-05867A000100080036-2

CIA (PHOTO ACCESSION NO.)		DATE	
5U		C-768	22 MAY 51
AREA (AMS NO.)	COUNTRY	PROVINCE	PLACE
5U	INDIA		
GEOGRAPHIC COORDINATES		MAP REFERENCE	
TITLE			
SPINNING SILK.			
25X1A			
DATE OF PICTURE			
1950			
CLASSIFICATION			
CAPTIONED BY		VERIFIED BY	
		DSB	
FORM NO. 60-53 SEP 1948	CAPTION		
Sanitized - Approved For Release - CIA-RDP78-05867A000100080036-2		CIA-RDP78-05867A000100080036-2	

Sanitized - Approved For Release - CIA-RDP78-05867A000100080036-2

CIA (PHOTO) 51172		C-768		22 MAY 51	
AREA (ANS NO.)	50	COUNTRY	INDIA	PROVINCE	PLACE
GEOGRAPHIC COORDINATES			MAP REFERENCE		
TITLE					
OXEN-DRIVEN MORTAR MIXER.					
25X1A					
DATE OF PICTURE	1950	SOURCE	[REDACTED]		
CLASSIFICATION					
CAPTIONED BY			VERIFIED BY		
[Signature]			DSB		
FORM NO. 60-53	CAPTION REPORT				2233-1

Sanitized - Approved For Release - CIA-RDP78-05867A000100080036-2

Sanitized - Approved For Release - CIA-RDP78-05867A000100080036-2

CIA (PHOTO)		C-168		22 MAY 51		C	
AREA (AMS NO.)	5U	COUNTRY	INDIA	PROVINCE		PLACE	
GEOGRAPHIC COORDINATES				MAP REFERENCE			
TITLE							
BUILDING UNDER CONSTRUCTION.							
25X1A							
DATE OF PICTURE	1950	SC					
CLASSIFICATION							
CAPTIONED BY				VERIFIED BY			
RF				DSB			
FORM NO.	60-53	CAPTION REPORT		Sanitized - Approved For Release - CIA-RDP78-05867A000100080036-2			
SEP 1948							

Sanitized - Approved For Release : CIA-RDP78-05867A000100080036-2

CIA (PHOTO) <b>51173</b>		DATE <b>C-168</b>		REF ID: <b>22 MAY 51</b>	
AREA (ANS NO.) <b>5U</b>	COUNTRY <b>INDIA</b>	PROVINCE	PLACE		
GEOGRAPHIC COORDINATES			MAP REFERENCE		
TITLE					
<b>WEAVING.</b>					
DATE OF PICTURE <b>1950</b>		SOURCE OF PICTURE <b>25X1A</b>			
CLASSIFICATION					
CAPTIONED BY <b>RJ</b>			VERIFIED BY <b>DSB</b>		
FORM NO. <b>60-53</b>		SEP 1948			

Sanitized - Approved For Release : CIA-RDP78-05867A000100080036-2



Sanitized - Approved For Release - CIA-RDP78-05867A000100080036-2

CIA (PHOTO ACCESSION NO.) 51174		LOT NO. C-768		DATE 22 MAY 51	
AREA (ANS NO.) 5U	COUNTRY INDIA	PROVINCE	PLACE		
GEOGRAPHIC COORDINATES		MAP REFERENCE			
TITLE BASKET WEAVING.					
25X1A					
DATE OF PICTURE 1950	[REDACTED]				
CLASSIFICATION R A	[REDACTED]				
CAPTIONED BY [Signature]	VERIFIED BY [Signature]		[REDACTED]		
FORM NO. 500-10 SEP 1949	CAPTION REPORT				FORM NO. 500-10 SEP 1949



Sanitized - Approved For Release - CIA-RDP78-05867A000100080036-2

Sanitized - Approved For Release : CIA-RDP78-05867A000100080036-2

CIA (PHOTO NO.)		51175		C-768		28 MAY 51	
AREA (AMS NO.)	COUNTRY	PROVINCE	PLACE				
SU	INDIA						
GEOGRAPHIC COORDINATES				MAP REFERENCE			
TITLE							
SHAPING CLAY <del>POTTERY</del> ON POTTER'S WHEEL.							
25X1A							
DATE OF PICTURE		1950					
CLASSIFICATION							
CAPTIONED BY				VERIFIED BY			
R. J.				DSB			
FORM NO. 60-53 SEP 1948		CAPTION REPORT					

Sanitized - Approved For Release : CIA-RDP78-05867A000100080036-2

Sanitized - Approved For Release : CIA-RDP78-05867A000100080036-2

CIA (PHOTO) <b>51170</b>		<b>C-168</b>		<b>22 MAY 51</b>	
AREA (AMS NO.)	<b>5U</b>	COUNTRY	<b>INDIA</b>	PROVINCE	PLACE
GEOGRAPHIC COORDINATES			MAP REFERENCE		
TITLE					
<b>KITCHEN IN WORKER'S HVT.</b>					
25X1A					
DATE OF PICTURE	<b>19.50</b>				
CLASSIFICATION	<b>RJ</b>				
CAPTIONED BY				VERIFIED BY	<b>DSB</b>
FORM NO. <b>50-10</b> SEP 1948	CAPTION REPORT				<b>1</b>

Sanitized - Approved For Release : CIA-RDP78-05867A000100080036-2

Sanitized - Approved For Release - CIA-RDP78-05867A000100080036-2

CIA (PHOTO ACCESSION NO.)		C-108		DATE	22 MAY 51
AREA (AMS NO.)	COUNTRY	PROVINCE	PLACE		
SU	INDIA				
GEOGRAPHIC COORDINATES		MAP REFERENCE			
TITLE					
SHOEMAKER.					
25X1A					
DATE OF PICTURE	1950	[REDACTED]			
CLASSIFICATION					
CAPTIONED BY			VERIFIED BY		
Rj			JEB		
FORM NO. 60-53		SEP 1948			

Sanitized - Approved For Release - CIA-RDP78-05867A000100080036-2

Sanitized - Approved For Release: CIA-RDP78-05867A000100080036-2

CIA (PHOTO REFERENCE) <b>51178</b>				C-168		22 MAY 51		CIA-RDP78-05867A000100080036-2	
AREA (AMS NO.)	<b>3150</b>	COUNTRY	<b>INDIA</b>	PROVINCE	<b>MYSORE</b>	PLACE			
GEOGRAPHIC COORDINATES				MAP REFERENCE					
TITLE									
<b>TODDY SHOP. TODDY IS MADE FROM FERMENTED</b>									
<b>COCONUT MILK.</b>									
25X1A									
DATE OF PICTURE	<b>1950</b>	[REDACTED]							
CLASSIFICATION	<b>R</b>								
CAPTIONED BY	[REDACTED]				VERIFIED BY	<b>DSB</b>			
FORM NO. 104 SEP 1945	Sanitized - Approved For Release: CIA-RDP78-05867A000100080036-2								CAPTION REPORT

Sanitized - Approved For Release : CIA-RDP78-05867A000100080036-2  
51179 C-148 22 MAY 51

CIA (PHOTO)	AREA (ANS NO.)	COUNTRY	PROVINCE	PLACE
	3150	INDIA	MYSORE	
GEOGRAPHIC COORDINATES		MAP REFERENCE		
TITLE				
STONECUTTER SHAPING GRANITE BLOCKS USED IN HOUSE CONSTRUCTION.				
25X1A				
DATE OF PICTURE	1950			
CLASSIFICATION	R			
CAPTIONED BY			VERIFIED BY	DSB
FORM NO. 60-53 SEP 1948	CAPTION REPORT			

Sanitized - Approved For Release : CIA-RDP78-05867A000100080036-2

Sanitized - Approved For Release : CIA-RDP78-05867A000100080036-2

CIA (PHOTO ACCESSION NO.) 3120		C-168		22 MAY 51	
AREA (AMS NO.) 3150	COUNTRY INDIA	PROVINCE MYSORE	PLACE		
GEOGRAPHIC COORDINATES		MAP REFERENCE			
TITLE					
TYPICAL FARM DWELLING.					
25X1A					
DATE OF PICTURE 1950	[REDACTED]				
CLASSIFICATION	[REDACTED]				
CAPTIONED BY R f	VERIFIED BY DS		[REDACTED]		
FORM NO. 60-50 SEP 1948	CAPTION REPORT				FORM NO. 1-5722-1

Sanitized - Approved For Release : CIA-RDP78-05867A000100080036-2

Sanitized - Approved For Release : CIA-RDP78-05867A000100080036-2

CIA (PHOTO) <i>5118</i>		<i>C-768</i>		<i>22 MAY 51</i>	
AREA (AMS NO.)	<i>315U</i>	COUNTRY	<i>INDIA</i>	PROVINCE	<i>MYSORE</i>
GEOGRAPHIC COORDINATES			MAP REFERENCE		
TITLE					
<i>WOMEN CARRYING WOOD FUEL.</i>					
<i>25X1A</i>					
DATE OF PICTURE	<i>1950</i>	SO	<i>[REDACTED]</i>		
CLASSIFICATION	<i>R</i>				
CAPTIONED BY	<i>[Signature]</i>		VERIFIED BY	<i>DSB</i>	
FORM NO. <i>6058</i>	Sanitized - Approved For Release : CIA-RDP78-05867A000100080036-2				





Sanitized - Approved For Release : CIA-RDP78-05867A000100080036-2

CIA (PHOTO REFERENCE NO.) 51182	COUNTRY INDIA	PROVINCE MYSORE	PLACE 22 MYSI
AREA (AMS NO.) 315U	COUNTRY INDIA	PROVINCE MYSORE	PLACE 22 MYSI
GEOGRAPHIC COORDINATES		MAP REFERENCE	
TITLE  TOYMAKER.			
25X1A			
DATE OF PICTURE 1950	[REDACTED]		
CLASSIFICATION	[REDACTED]		
CAPTIONED BY R	VERIFIED BY [REDACTED]		
FORM NO. 60-53 SEP 1948	CAPTION REPORT		

Sanitized - Approved For Release : CIA-RDP78-05867A000100080036-2

Sanitized - Approved For Release : CIA-RDP78-05867A000100080036-2

CIA (PHOTO REFERENCE NO.)		51183		C-768		22 MAY 51	
AREA (AMS NO.)	COUNTRY	PROVINCE	PLACE				
315U	INDIA	MYSORE	BANGALORE				
GEOGRAPHIC COORDINATES		MAP REFERENCE					
13 58 N 77 36 E		C					
TITLE							
GOVERNMENT HOUSING PROJECT FOR FACTORY WORKERS.							
25X1A							
DATE OF PICTURE		SO					
1950		[REDACTED]					
CLASSIFICATION							
CAPTIONED BY				VERIFIED BY			
R [Signature]				DSB			
FORM NO. SEP 1948		60-53		CAPTION REFERENCE			
Sanitized - Approved For Release : CIA-RDP78-05867A000100080036-2							

Sanitized - Approved For Release : CIA-RDP78-05867A000100080036-2

CIA (PHOTO REFERENCE) 51184		C-168		22 MAY 51		C	
AREA (AMS NO.)	315U	COUNTRY	INDIA	PROVINCE	MYSORE	PLACE	BANGALORE
GEOGRAPHIC COORDINATES			13 58N 77 36E		MAP REFERENCE		
					C		
TITLE							
MAKING RELIGIOUS FIGURES IN GOVERNMENT POTTERY FACTORY.							
DATE OF PICTURE		1950		25X1A		[REDACTED]	
CLASSIFICATION							
CAPTIONED BY				VERIFIED BY			
[Signature]				D.S.B.			
FORM NO. 60-58		SEP 1948		CAPTION REPORT		Sanitized - Approved For Release : CIA-RDP78-05867A000100080036-2	



Sanitized - Approved For Release - CIA-RDP78-05867A000100080036-2

<small>CIA (PHOTO)</small>	<small>AREA (AMS NO.)</small>	<small>COUNTRY</small>	<small>PROVINCE</small>
3155	315U	INDIA	MYSORE
			<small>PLACE</small>
			BANGALORE
<small>GEOGRAPHIC COORDINATES</small>		<small>MAP REFERENCE</small>	
1358N	7736E	C	
<small>TITLE</small>			
GOVERNMENT POTTERY FACTORY. ELECTRICAL INSULATORS BEING PROCESSED.			
25X1A			
<small>DATE OF PICTURE</small>	<small>SO</small>		
1950			
<small>CLASSIFICATION</small>			
<small>CAPTIONED BY</small>		<small>VERIFIED BY</small>	
Rg		DSB	
<small>FORM NO.</small>	<small>CAPTION REPORT</small>		
60-53	Sanitized - Approved For Release - CIA-RDP78-05867A000100080036-2		

Sanitized - Approved For Release - CIA-RDP78-05867A000100080036-2

CIA (PHOTO NO.)	51185	COUNTRY	INDIA	PROVINCE	MYSORE	PLACE	BANGALORE
AREA (AMS NO.)	3/50	COUNTRY	INDIA	PROVINCE	MYSORE	PLACE	BANGALORE
GEOGRAPHIC COORDINATES	1358N		7736E	MAP REFERENCE	C		
TITLE	GOVERNMENT STRAW MAT FACTORY.						
	25X1A						
DATE OF PICTURE	1950	[REDACTED]					
CLASSIFICATION	R						
CAPTIONED BY	[Signature]			VERIFIED BY	[Signature]		
FORM NO.	60-53	Sanitized - Approved For Release - CIA-RDP78-05867A000100080036-2					

Sanitized - Approved For Release - CIA-RDP78-05867A000100080036-2

Sanitized - Approved For Release : CIA-RDP78-05867A000100080036-2

CIA (PHOTO) <b>Sanitized - Approved For Release : CIA-RDP78-05867A000100080036-2</b>			
AREA (AMS NO.)	COUNTRY	PROVINCE	PLACE
3150	INDIA	MYSORE	BANGALORE
GEOGRAPHIC COORDINATES		MAP REFERENCE	
13 58N 77 36E		C	
TITLE			
WORKERS' HOUSING.			
25X1A			
DATE OF PICTURE	[REDACTED]		
1950			
CLASSIFICATION			
CAPTIONED BY	VERIFIED BY		
[Signature]	XB		
FORM NO. 60-52 SEP 1948	CAPTION REPORT		
<b>Sanitized - Approved For Release : CIA-RDP78-05867A000100080036-2</b>			

Sanitized - Approved For Release : CIA-RDP78-05867A000100080036-2

CIA (PHOTO ACCESSION NO.)			
51188	C-768	22 MAY 51	
AREA (AMS NO.)	COUNTRY	PROVINCE	PLACE
315U	INDIA	MYSORE	BANGALORE
GEOGRAPHIC COORDINATES		MAP REFERENCE	
1358N 7736E		C	
TITLE			
HINDU TEMPLE. WOMAN IS BEGGING FROM PRIEST.			
25X1A			
DATE OF PICTURE		[REDACTED]	
1950		[REDACTED]	
CLASSIFICATION			
CAPTIONED BY		VERIFIED BY	
Rg		JB	
FORM NO. 60-58 SEP 1948			
Sanitized - Approved For Release : CIA-RDP78-05867A000100080036-2			

Sanitized - Approved For Release : CIA-RDP78-05867A000100080036-2

Sanitized - Approved For Release : CIA-RDP78-05867A000100080036-2

CIA (PHOTO NO.) 51189		C-768		22 MAY 51	
AREA (AMS NO.) 315U	COUNTRY INDIA	PROVINCE MYSORE	PLACE BANGALORE		
GEOGRAPHIC COORDINATES 1358N 7736E		MAP REFERENCE C			
TITLE  WORKERS' HOUSING.					
25X1A					
DATE OF PICTURE 1950		[REDACTED]			
CLASSIFICATION R					
CAPTIONED BY [Signature]			VERIFIED BY DSB		
FORM NO. 68-53 SEP 1948		CAPTION REPORT			

Sanitized - Approved For Release : CIA-RDP78-05867A000100080036-2



Sanitized - Approved For Release : CIA-RDP78-05867A000100080036-2

CIA (PHOTO AREA NO.)		51130		C-768		DATE		22 MAY 51		C	
AREA (AME NO.)		215U		COUNTRY		INDIA		PROVINCE		MADRAS	
GEOGRAPHIC COORDINATES				MAP REFERENCE							
TITLE											
Wool RUG WEAVING.											
25X1A											
DATE OF PICTURE		1950		SC		[REDACTED]					
CLASSIFICATION											
CAPTIONED BY						VERIFIED BY					
[REDACTED]						[REDACTED]					
FORM NO.		60-53		SEP 1948		CAPTION REPORT		RDP78-05867A000100080036-2		2	

Sanitized - Approved For Release : CIA-RDP78-05867A000100080036-2

CIA (PHOTO) <i>Sanitized</i> Approved For Release . CIA-RDP78-05867A000100080036-2			
AREA (ANS NO.)	COUNTRY	PROVINCE	PLACE
215U	INDIA	MADRAS	
GEOGRAPHIC COORDINATES		MAP REFERENCE	
TITLE			
SPLITTING STUMPS FOR FIREWOOD.			
25X1A			
DATE OF PICTURE	1950	[REDACTED]	
CLASSIFICATION	[REDACTED]		
CAPTIONED BY	[REDACTED]		VERIFIED BY
[REDACTED]		JSG	
FORM NO. 60-53 SEP 1948	CAPTION REPORT		
Sanitized - Approved For Release - CIA-RDP78-05867A000100080036-2			



Sanitized - Approved For Release - CIA-RDP78-05867A000100080036-2

CIA IPHOTO	51192	C-768	22 MAY 51
AREA (AMS NO.)	COUNTRY	PROVINCE	PLACE
215U	INDIA	MADRAS	
GEOGRAPHIC COORDINATES		MAP REFERENCE	
TITLE			
HOISTING WATER FROM WELL FOR IRRIGATION PURPOSES.			
25X1A			
DATE OF PICTURE	SO		
1950			
CLASSIFICATION			
R			
CAPTIONED BY		VERIFIED BY	
		DSB	
FORM NO. 60-53 SEP 1948	CAPTION REPORT		
Sanitized - Approved For Release - CIA-RDP78-05867A000100080036-2			

Sanitized - Approved For Release : CIA-RDP78-05867A000100080036-2

CIA (PHOTO ACCESSION NO.)		51133		C-78		22 MAY 51		C	
AREA (ANS NO.)	COUNTRY	PROVINCE	PLACE						
215U	INDIA	MADRAS							
GEOGRAPHIC COORDINATES				MAP REFERENCE					
TITLE									
OXEN TEAM HAWLING WATER FROM WELL FOR IRRIGATION PURPOSES.									
25X1A									
DATE OF PICTURE		1950		SOI		[REDACTED]			
CLASSIFICATION									
CAPTIONED BY					VERIFIED BY				
R					D&B				
FORM NO. 60-53 SEP 1949									
Sanitized - Approved For Release : CIA-RDP78-05867A000100080036-2									

CAPTION REPORT

FORM NO. 60-53-1

Sanitized - Approved For Release - CIA-RDP78-05867A000100080036-2

CIA (PHOTO ACCESSION NO.)		51774		C-768		22 MAY 51	
AREA (AMS NO.)	COUNTRY	PROVINCE	PLACE				
215U	INDIA	MADRAS	MADRAS				
GEOGRAPHIC COORDINATES		MAP REFERENCE					
13 04N 80 17E		7MES					
TITLE							
EAST PAKISTAN REFUGEES.							
DATE OF PICTURE		25X1A					
1950		[REDACTED]					
CLASSIFICATION							
R							
CAPTIONED BY				VERIFIED BY			
[Signature]				DSB			
FORM NO. 60-53 SEP 1948		CAPTION REPORT					

Sanitized - Approved For Release - CIA-RDP78-05867A000100080036-2

Sanitized - Approved For Release : CIA-RDP78-05867A000100080036-2

CIA (PHOTO ACCESSION NO.) 51135				C-172				12 May 51			
AREA (AMS NO.) 58G		COUNTRY FR. W. AFRICA		PROVINCE FR. SUDAN		PLACE BAMAKO					
GEOGRAPHIC COORDINATES N 12 35 W 07 53						MAP REFERENCE T.G.					
TITLE NATIVE TAILOR at market place.											
DATE OF PICTURE 1950											
SOURCE OF PICTURE [REDACTED]											
CLASSIFICATION RESTRICTED											
CAPTIONED BY YCB						VERIFIED BY TSB					
FORM NO. 88-53 SEP 1948											

C-47-7Y

25X1A

Sanitized - Approved For Release : CIA-RDP78-05867A000100080036-2



