

Approved For Release 1999/09/09 : CIA-RDP78-05867A000100080035-3

CIA (FORM 10) ACCESSION NO.		EDT NO.		DATE	
51001		C-144		5-19-51	
AREA (AMS NO.)	COUNTRY	PROVINCE	PLACE		
184	W of So AFRICA	CAPE OF GOOD HOPE	EAST LONDON (W)		
GEOGRAPHIC COORDINATES		MAP REFERENCE			
APP. 33° 07' S 27° 43' E		WAC 1421			
TITLE					
Pineapple plantation "Triple Streams" about 12 miles SW of East London and 2 miles from coast.					
(4)					
25X1A					
DATE OF PICTURE		[REDACTED]			
November 1950		[REDACTED]			
CLASSIFICATION					
[REDACTED]					
CAPTIONED BY		25X1A		VERIFIED BY	
[REDACTED]		25X1A		[REDACTED]	
FORM NO. 60-53					
Approved For Release 1999/09/09		CIA-RDP78-05867A000100080035-3		16-62285-1	

CIA FILE NO. ACCESSION NO. 51002	EDT. NO. C-144	DATE 5-17-51
AREA (AMS NO.) 184	COUNTRY W of So AFRICA	PROVINCE CAPE OF GOOD HOPE
GEOGRAPHIC COORDINATES APP. 33° 07' S 27° 43' E		MAP REFERENCE WAC 1421
TITLE "Triple Streams" pineapple plantation. Natives preparing cuttings for planting.		
(9)		
25X1A		
DATE OF PICTURE November 1950	SOURCE [REDACTED]	
CLASSIFICATION 25X1A		
CAPTIONED BY [REDACTED]	VERIFIED BY D&B	
FORM NO. 60-53	APPROVED FOR RELEASE 1999/09/09 : CIA-RDP78-05867A000100080035-3	

CIA FILE NUMBER 51003	LOT NO. C-144	DATE 5-19-51
AREA (ANS NO.) 184	COUNTRY U. OF S. AFRICA	PROVINCE CAPE OF GOOD HOPE
		PLACE EAST LONDON
GEOGRAPHIC COORDINATES 33° 02' S 27° 54' E		MAP REFERENCE WAC 1421
TITLE Highway approaching BUFFALO Bridge		
(3)		
DATE OF PICTURE 1950	25X1A	
CLASSIFICATION 25X1A	[REDACTED]	
CAPTIONED BY [REDACTED]	VERIFIED BY DSB	
FORM NO. 60-53 SEP 50	Approved For Release 1999/09/09 : CIA-RDP78-05867A000100080035-3	

CIA FILE NO.	51004	DIS. NO.	C-144	DATE	5-19-51	INITIALS	<i>[Signature]</i>
AREA (AMS NO.)	184	COUNTRY	W. AFRICA	PROVINCE	CAPE OF GOOD HOPE	PLACE	KING WILLIAMSTOWN
GEOGRAPHIC COORDINATES	32° 53' S		27° 23' E		MAP REFERENCE	WAC 1421	
TITLE	Plowing with oxen about 4 miles south of town.						
							15.
	25X1A						
DATE OF PICTURE	1950	SOURCE					
CLASSIFICATION	25X1A						
CAPTIONED BY				VERIFIED BY	DSB		

Approved For Release 1999/09/09 : CIA-RDP78-05867A000100080035-3

CIA PHOTO ACCESSION NO. 5-006	LOT NO. C-144	UNIT NO. 5-19-51	<input checked="" type="checkbox"/>
AREA (AMS NO.) 184	COUNTRY U of So AFRICA	PROVINCE CAPE OF GOOD HOPE	PLACE KING WILLIAMSTOWN
GEOGRAPHIC COORDINATES 32° 53' S 27° 23' E		MAP REFERENCE WAC 1421	
TITLE VICTORIA Square and Queen VICTORIA Monument. Direction west.			
25X1A			
DATE OF PICTURE 1950	SC [REDACTED]		
CLASSIFICATION 25X1A	[REDACTED]		
CAPTIONED BY [REDACTED]	VERIFIED BY Dsb		
FORM NO. 88-50	Approved For Release 1999/09/09 : CIA-RDP78-05867A000100080035-3		

11.

Approved For Release 1999/09/09 : CIA-RDP78-05867A000100080035-3

CIA (PHOTO ACCESSION NO.)		LOT NO.	
51007		C-144	
AREA (ANS NO.)	COUNTRY	PROVINCE	PLACE
184	W. S. AFRICA	CAPE OF GOOD HOPE	RING WILIAMSTOWN
GEOGRAPHIC COORDINATES		MAP REFERENCE	
32° 53' S 27° 23' E		WAC 1421	
TITLE			
CATHART STREET. Direction south.			
12.			
25X1A			
DATE OF PICTURE	SO	[REDACTED]	
1950			
CLASSIFICATION			
25X1A			
CAPTIONED BY		VERIFIED BY	
[REDACTED]		JSS	
FORM NO. 60-53	CAPTION REPORT		16-03781-1
Approved For Release 1999/09/09 : CIA-RDP78-05867A000100080035-3			



CIA PHOTO ACCESSION NO. 51008		LOT NO. C-144	REF. 2-17-51
AREA (ANS NO.) 184	COUNTRY SOUTH AFRICA	PROVINCE CAPE OF GOOD HOPE	PLACE PORT ELIZABETH
GEOGRAPHIC COORDINATES 33° 58' S 25° 37' E		MAP REFERENCE C file	
TITLE GAS tank in north end of city.			
20			
DATE OF PICTURE 1950	SOURCE OF PICTURE 25X1A		
CLASSIFICATION 25X1A	[REDACTED]		
CAPTIONED BY [REDACTED]	VERIFIED BY DSB		
FORM NO. 60-53	CAPTION REPORT		

CIA REF ID: A67000		51009		C-144		5-19-51		0	
AREA (AMS NO.)	COUNTRY	PROVINCE	PLACE	184 WofSo AFRICA CAPE OF GOOD HOPE PORT ELIZABETH					
GEOGRAPHIC COORDINATES		MAP REFERENCE		33° 58' S 25° 37' E file					
TITLE									
EASTERN PROVINCE CEMENT factory, in north end of city									
25X1A									
DATE OF PICTURE	SOURCE	[REDACTED]							
1950									
CLASSIFICATION	25X1A								
CAPTIONED BY	[REDACTED]				VERIFIED BY				
					JSS				
FORM NO. 60-53	Approved For Release 1999/09/09 : CIA-RDP78-05867A000100080035-3								

18

25X1A

CIA (PHOTO ACCESSION NO.) 51010		LOT NO. C-144	DATE 5-19-51	✓
AREA (ANS NO.) 184	COUNTRY W of So AFRICA	PROVINCE CAPE OF GOOD HOPE	PLACE KEISKAMA RIVER	
GEOGRAPHIC COORDINATES 33° 03' S 27° 13' E		MAP REFERENCE WAC 1421		
TITLE Highway Bridge on National Highway 20 miles south of KING WILLIAMSTOWN				
DATE OF PHOTO 1950		SC 25X1A		
CLASSIFICATION 25X1A				
CAPTIONED BY		VERIFIED BY SS		
FORM NO. 60-51 Approved For Release 1999/09/09 : CIA-RDP78-05867A000100080035-3				

CIA (PHOTO) ACCESSION NO. 51011		REF NO. C-144	DATE 5-19-51
AREA (AMS NO.) 184	COUNTRY W. OF S. AFRICA	PROVINCE CAPE OF GOOD HOPE	PLACE PORT ELIZABETH
GEOGRAPHIC COORDINATES 33°58' S 25°37' E		MAP REFERENCE C file	
TITLE RADIAC COMPANY factory, manufacturing grinding wheels and abrasives.			
Controlling interest is owned by an American firm. 25X1A			(24)
DATE OF PICTURE 1950	SOURCE OF PICTURE 		
CLASSIFICATION 25X1A			
CAPTIONED BY 	VERIFIED BY DSB		
FORM NO. 60-52 SEP 52	Approved For Release 1999/09/09 : CIA-RDP78-05867A000100080035-3		

Approved For Release 1999/09/09 : CIA-RDP78-05867A000100080035-3

CIA PHOTO ACCESSION NO. 50	LOT NO. C-144	DATE 5-17-51	✓
AREA (ANS NO.) 18U	COUNTRY U of S AFRICA	PROVINCE CAPE OF GOOD HOPE	PLACE PORT ELIZABETH
GEOGRAPHIC COORDINATES 33° 58' S 25° 37' E		MAP REFERENCE C file	
TITLE New hospital in north end of city in native district.			
25X1A			
DATE OF PICTURE 1950	SOURCE [REDACTED]		
CLASSIFICATION 25X1A	[REDACTED]		
CAPTIONED BY [REDACTED]	VERIFIED BY DSS		
FORM NO. 60 53	APPROVED FOR RELEASE 1999/09/09 : CIA-RDP78-05867A000100080035-3		

(22)

CIA (PHOTO) ACCESSION NO. 51013		COPY NO. C-144		FILE NO. C-14-1	
AREA (ANS NO.) 184	COUNTRY U of S Africa	PROVINCE CAPE OF GOOD HOPE	PLACE PORT ELIZABETH		
GEOGRAPHIC COORDINATES 33° 58' S 25° 37' E		MAP REFERENCE C file			
TITLE Aerial for wireless telephone system between PORT ELIZABETH and WITENHAGE. [Located in northwest section of city] Direction (21) southeast.					
DATE OF PICTURE 1950		SOURCE [REDACTED]			
CLASSIFICATION 25X1A					
CAPTIONED BY [REDACTED]			VERIFIED BY DS3		
FORM NO. 60-53 Approved For Release 1999/09/09 : CIA-RDP78-05867A000100080035-3					

CIA (PHOTO ACCESSION NO.) 310		LOT NO. C-144		DATE 3-17-51	
AREA (AMS NO.) 18U	COUNTRY SOUTH AFRICA	PROVINCE CAPE OF GOOD HOPE	PLACE PORT ELIZABETH		
GEOGRAPHIC COORDINATES 33° 58' S 25° 37' E		MAP REFERENCE C file			
TITLE American Consular residence. Direction west from entrance.					
(29)					
DATE OF PICTURE 10 December 1 1950		SOURCE OF PICTURE [REDACTED]			
CLASSIFICATION C25X1A					
CAPTIONED BY [REDACTED]			VERIFIED BY DSB		
FORM NO. 60-52 SEP 50					

CIA (FORM) ACCESSION NO. 510		REF ID: A66773	
AREA (AMS NO.)	COUNTRY	PROVINCE	PLACE
18U	W OF So AFRICA	CAPE OF GOOD HOPE	
GEOGRAPHIC COORDINATES		MAP REFERENCE	
APP. 33° 38' S 25° 20' E		WAC 1421	
TITLE 34° 00'			
<p>Radar Station 18 miles west of Port Elizabeth on SEA VIEW Road [on hill] 2 miles above SEA VIEW Hotel.</p>			
(28)			
DATE OF PICTURE	SOURCE OF PICTURE		
1950	[REDACTED]		
CLASSIFICATION C			
CAPTIONED BY		VERIFIED BY	
Beavers		[Signature]	
FORM NO. 60-52			
Approved For Release 1999/09/09 : CIA-RDP78-05867A000100080035-3		SEP 1950	

Approved For Release 1999/09/09 : CIA-RDP78-05867A000100080035-3

CIA (PHOTO ACCESSION NO.) 51010		LOT NO. C-144	DATE 5-19-51	<input checked="" type="checkbox"/>
AREA (AMS NO.) 18U	COUNTRY U of S AFRICA	PROVINCE CAPE OF GOOD HOPE	PLACE PORT ELIZABETH	
GEOGRAPHIC COORDINATES 33° 58' S 25° 37' E		MAP REFERENCE C file		
TITLE NEW LAW COURTS - review.				
(27)				
25X1A				
DATE OF PICTURE 1950	SC [REDACTED]			
CLASSIFICATION 25X1A				
CAPTIONED BY [REDACTED]	VERIFIED BY JSB			

CIA (PHOTO ACCESSION NO.)	LOT NO.	DATE
31017	C-144	5-19-51
AREA (AMS NO.)	COUNTRY	PROVINCE
184	W of So AFRICA	CAPE OF GOOD HOPE
		PLACE
		PORT ELIZABETH
GEOGRAPHIC COORDINATES	MAP REFERENCE	
33° 58' S 25° 37' E	C file	
TITLE		
Municipal power plant.		
25X1A		
DATE OF PICTURE	SOURCE OF	
1950	[REDACTED]	
CLASSIFICATION		
25X1A		
CAPTIONED BY	VERIFIED BY	
[REDACTED]	[REDACTED]	



CIA ID NUMBER 51013		REF NO. C-144		CLASSIFICATION SECRET	
AREA (AMS NO.) 184 U of S	COUNTRY AFRICA	PROVINCE CAPE OF GOOD HOPE	PLACE PORT ELIZABETH		
GEOGRAPHIC COORDINATES 33° 58' S 25° 37' E		MAP REFERENCE C file			
TITLE Standard Cannery on site of old FORD plant in north end of city					
25X1A					
DATE OF PICTURE 1950	SOURCE [REDACTED]				
CLASSIFICATION 25X1A	[REDACTED]				
CAPTIONED BY [REDACTED]	VERIFIED BY [REDACTED]				
FORM NO. 60-52 SET 7-52	Approved For Release 1999/09/09 : CIA-RDP78-05867A000100080035-3				

25

CIA (PHOTO) ACCESSION NO. 5101	LOT NO. C-144	DATE 5-17-51
AREA (AMS NO.) 184	COUNTRY W OF S AFRICA	PROVINCE CAPE OF GOOD HOPE
GEOGRAPHIC COORDINATES 33° 58' S 25° 37' E		PLACE PORT ELIZABETH
MAP REFERENCE 10 file		
TITLE PEARSON HIGH SCHOOL overlooking industrial north end of city		
25X1A		
DATE OF PICTURE 1950	SOURCE [REDACTED]	
CLASSIFICATION 25X1A		
CAPTIONED BY [REDACTED]	VERIFIED BY DST	

(3L)

CIA (PROJECT) REFERENCE NO. 51020		CLASS. NO. C-144		D.D. NO. 5-14-51	
AREA (AMS NO.) 184	COUNTRY W OF SO AFRICA	PROVINCE CAPE OF GOOD HOPE	PLACE PORT ELIZABETH		
GEOGRAPHIC COORDINATES 33° 58' S 25° 37' E		MAP REFERENCE C 511			
TITLE Horse Monument at eastern entrance to PARK Drive. Reported to be only monument to a horse in the world. (31)					
DATE OF PICTURE 1950	SOURCE [REDACTED]				
CLASSIFICATION 25X1A	[REDACTED]				
CAPTIONED BY [REDACTED]	VERIFIED BY DJB				
FORM NO. 60-53 SEP 1950	Approved For Release 1999/09/09 : CIA-RDP78-05867A000100080035-3				

CIA (FORM NO. 60-52)		5102		C-144		17-51	
AREA (AMS NO.)	COUNTRY	PROVINCE	PLACE	184 W of So AFRICA CAPE OF GOOD HOPE PORT ELIZABETH			
GEOGRAPHIC COORDINATES		MAP REFERENCE		33° 58' S 25° 37' E c file.			
TITLE							
Water reservoir City water reservoir. Direction north from MANDY STREET.							
DATE OF PICTURE	25X1A						
1950	SOURCE OF PICTURE						
							
CLASSIFICATION							
25X1A							
CAPTIONED BY				VERIFIED BY			
				DSB			
FORM NO. 60-52							
Approved For Release 1999/09/09 : CIA-RDP78-05867A000100080035-3							

CIA (FORM 100) ACCESSION NO. 51022		REF ID C-144		DATE 5-19-51	
AREA (AMS NO.) 184	COUNTRY W of So AFRICA	PROVINCE CAPE PROVINCE	PLACE PORT ELIZABETH		
GEOGRAPHIC COORDINATES 33° 58' S 25° 37' E		MAP REFERENCE C 111			
TITLE ARTS Hall inside eastern boundary of ST. GEORGE'S PARK between Horse Monument and War Memorial. (33)					
25X1A					
DATE OF PICTURE 1950	SOURCE OF PICTURE [REDACTED]				
CLASSIFICATION 25X1A	[REDACTED]				
CAPTIONED BY [REDACTED]	VERIFIED BY JSS				
FORM NO. 60-53 SEP 50	ACTION REPORT				311-42283-1

CIA FILE NUMBER 51023		SERIAL NUMBER C-142		DATE 1950	
AREA (ANS NO.) 184	COUNTRY U. OF S. AFRICA	PROVINCE CAPE OF GOOD HOPE	PLACE FORT ELIZABETH		
GEOGRAPHIC COORDINATES 33° 58' S 25° 37' E		MAP REFERENCE			
TITLE War Memorial ^{on} entrance to Park Drive.					
(32)					
25X1A					
DATE OF PICTURE 1950		SOURCE [REDACTED]			
CLASSIFICATION 25X1A					
CAPTIONED BY [REDACTED]			VERIFIED BY [REDACTED]		
FORWARD SEP 50					

CIA (PHOTO ACCESSION NO.) 51024		LOT NO. C-144	
AREA (AMS NO.) 18 U	COUNTRY W. AFRICA	PROVINCE CAPE OF GOOD HOPE	PLACE PORT ELIZABETH
GEOGRAPHIC COORDINATES 33° 58' S 25° 37' E		MAP REFERENCE c file	
TITLE northern Industrial section of city. Power plant, center.			
(36)			
25X1A			
DATE OF PICTURE 1950	SOURCE		
CLASSIFICATION 25X1A	[REDACTED]		
CAPTIONED BY	[REDACTED]		VERIFIED BY JSS
Approved For Release 1999/09/09 : CIA-RDP78-05867A000100080035-3 14-00000-1			

Approved For Release 1999/09/09 : CIA-RDP78-05867A000100080035-3

CIA (PHOTO ACCESSION NO.) 51025		LOT NO. C-144		REF ID A-17-1	
AREA (ANS NO.) 184	COUNTRY W of So AFRICA	PROVINCE CAPE OF GOOD HOPE	PLACE PORT ELIZABETH		
GEOGRAPHIC COORDINATES 33° 58' S 25° 37' E		MAP REFERENCE C file			
TITLE					
25X1A					
DATE OF PICTURE 1950	SOURCE				
CLASSIFICATION 25X1A					
CAPTIONED BY			VERIFIED BY D58		
FORM NO. 60-53 SERIES 1					

Approved For Release 1999/09/09 : CIA-RDP78-05867A000100080035-3

CIA FILE NO. 51025	EST. NO. C-56	DATE 5/17/51	3
AREA (AMS NO.) 184	COUNTRY S. AFRICA	PROVINCE CAPE OF GOOD HOPE	PLACE PORT ELIZABETH
GEOGRAPHIC COORDINATES 33°58'S 25°37'E	MAP REFERENCE C file		
TITLE CHARL MALAN Quay. Tug used for docking purposes.			
1-5			
25X1A			
DATE OF PICTURE 1950	SOURCE OF PIC [REDACTED]		
CLASSIFICATION 25X1A	[REDACTED]		
CAPTIONED BY [REDACTED]	VERIFIED BY DSB		
FORM NO. 60-53	Approved For Release 1999/09/09 : CIA-RDP78-05867A000100080035-3		

CIA FILE NO. 51021		C-56		5/17/51	
AREA (AMS NO.)	COUNTRY	PROVINCE	PLACE		
18U	W. S. AFRICA	CAPE OF GOOD HOPE	PORT ELIZABETH		
GEOGRAPHIC COORDINATES		MAP REFERENCE			
33°58' S 25°37' E		file			
TITLE					
CHARL MALAN QUAY					
1-6					
25X1A					
DATE OF PICTURE		SOURCE OF PICTURE			
1950		[REDACTED]			
CLASSIFICATION					
25X1A					
CAPTIONED BY			VERIFIED BY		
[REDACTED]			JST		
FORM NO. 60-53					

CLASSIFICATION	51023	PROJECT	C-56	DATE	5/17/51	INITIALS	<i>[initials]</i>
AREA (ANS NO.)	184	COUNTRY	W. S. AFRICA	PROVINCE	CAPE OF GOOD HOPE	PLACE	PORT ELIZABETH
GEOGRAPHIC COORDINATES	33°58'S 25°37'E		MAP REFERENCE				C file
TITLE							
CHARL MALAN Quay from Number 2 Quay. Direction north.							
25X1A							
DATE OF PICTURE	1950	SOURCE OF PICT					
CLASSIFICATION	25X1A	<i>[Redacted]</i>					
CAPTIONED BY	<i>[Redacted]</i>	VERIFIED BY					
		JCB					
FORM NO. 60-53	APPROVED FOR RELEASE 1999/09/09 : CIA-RDP78-05867A000100080035-3						14-07201-1

Y6

Approved For Release 1999/09/09 : CIA-RDP78-05867A000100080035-3

Approved For Release 1999/09/09 : CIA-RDP78-05867A000100080035-3

CIA FILE NO. 51030	PROJECT NO. C-56	DATE 5/17/51	8
AREA (AMS NO.) 18U	COUNTRY U OF S AFRICA	PROVINCE CAPE OF GOOD HOPE	PLAGE PORT ELIZABETH
GEOGRAPHIC COORDINATES 33° 58' S 25° 37' E		MAP REFERENCE Cape	
TITLE			

Direction west from Number 2 quay.
 Light and control tower, left background;
 Campanile, right foreground.

1-9

25X1A

DATE OF PICTURE 1950	SOURCE OF PICTURE
-------------------------	-------------------

CLASSIFICATION 25X1A

CAPTIONED BY	VERIFIED BY JTB
--------------	--------------------

CIA FILE NO. 51031 | REF ID: C-56 | DATE: 5/17/51 | 

AREA (AMS NO.) 184 | COUNTRY U of S | PROVINCE AFRICA | PLACE CAPE OF GOOD HOPE PORT ELIZABETH

GEOGRAPHIC COORDINATES 33° 58' S 25° 37' E | MAP REFERENCE C file

TITLE

End of CHARL MALAN Quay showing entrance to breakwater.

1-10

25X1A

DATE OF PICTURE 1950 | SOURCE OF PICTURE 

CLASSIFICATION 25X1A

CAPTIONED BY  | 

CLASSIFICATION NO.	51032	REF ID	C-56	DATE	5/17/51	INITIALS	e
AREA (AMS NO.)	18 U	COUNTRY	u be So AFRICA	PROVINCE	CAPE OF GOOD HOPE	PLACE	PORT ELIZABETH
GEOGRAPHIC COORDINATES	33° 58' S 25° 37' E		MAP REFERENCE				
TITLE	Junker anchorage inside breakwater about 500 yards from entrance.						
				25X1A			
DATE OF PICTURE	1950	SOURCE OF PICTURE					
CLASSIFICATION	25X1A						
CAPTIONED BY				VERIFIED BY			
			DSB				
FORM NO. 60-52	Approved For Release 1999/09/09 : CIA-RDP78-05867A000100080035-3						11-42285-1

CITY		51033		C-56		5/17/51		3	
AREA (AMS NO.)	COUNTRY	PROVINCE	PLACE						
184	U. OF S. AFRICA	CAPE OF GOOD HOPE	PORT ELIZABETH						
GEOGRAPHIC COORDINATES		MAP REFERENCE							
33° 58' S 25° 37' E		C file							
TITLE									
Tank farm from Number 2 quay, direction South. Shell tank, foreground; Standard Vacuum, CALTEX, ATLANTIC REFINING Co. tanks behind STEEL. Ships receive bunkers from (1-12) these tanks, pipes are laid under Number 2 and									
DATE OF PICTURE		SOURCE OF PICTURE							
1950		CHARL MAHAN Quays.							
CLASSIFICATION									
25X1A									
CAPTIONED BY					VERIFIED BY				
[Redacted]					DBB				
25X1A									
FORM NO. 10-53									
Approved For Release 1999/09/09 : CIA-RDP78-05867A000100080035-3									



CIA FILE NO. 510	PROJECT NO. C-56	DATE 5/17/51
AREA (AMS NO.) 184	COUNTRY W. S. AFRICA	PROVINCE CAPE OF GOOD HOPE
GEOGRAPHIC COORDINATES 33° 58' S 25° 37' E	MAP REFERENCE c file	PLACE PORT ELIZABETH

Customs shed. Direction east from number 2 quay.



1-14

25X1A



DATE OF PICTURE 1950	SOURCE OF PICTURE [REDACTED]
CLASSIFICATION 25X1A	[REDACTED]
CAPTIONED BY [REDACTED]	[REDACTED]




CIA (PHOTO ACCESSION NO.) 51035		LOT NO. C-50	
AREA (ANS NO.) 184	COUNTRY SOUTH AFRICA	PROVINCE CAPE OF GOOD HOPE	PLACE PORT ELIZABETH
GEOGRAPHIC COORDINATES 33° 58' S 25° 37' E		MAP REFERENCE a file	
TITLE Radar station on distant hill, taken from number 2 quay. Hill is about 3 miles south of city on BEACH ROAD.			
1-15			
25X1A			
DATE OF PICTURE 1950	SOURCE 		
CLASSIFICATION 25X1A			
CAPTURED BY 	VERIFIED BY 527		
FORM NO. 8-58	Approved For Release 1999/09/09 : CIA-RDP78-05867A000100080035-3		

AREA (AMS NO.) 184		COUNTRY W of S Africa	PROVINCE CAPE OF GOOD HOPE	PLACE PORT ELIZABETH
GEOGRAPHIC COORDINATES 33° 58' S 25° 37' E		MAP REFERENCE c file		
TITLE DOM PEDRO jetty from west end of Number 2 quay. Small drydock, right side.				
1-16				
25X1A				
DATE OF PICTURE 1950	SOURCE OF PHOTO [REDACTED]			
CLASSIFICATION 25X1A	[REDACTED]			
CAPTIONED BY [REDACTED]	[REDACTED]			

CIA FILE NO. 5103		ST. C-56		DATE 5/17/51	
AREA (AMS NO.)	COUNTRY	PROVINCE	PLACE		
18 U	U OF S AFRICA	CAPE OF GOOD HOPE	PORT ELIZABETH		
GEOGRAPHIC COORDINATES		MAP REFERENCE			
33° 58' S 25° 37' E		c file.			
TITLE					
DOM PEDRO jetty used by fishing boats. Small dry dock for smaller vessels There is a drydock for small vessels along side jetty. From end of Number 2 quay.					
1-13					
25X1A					
DATE OF PICTURE		SOURCE OF PICTURE			
1950					
CLASSIFICATION					
25X1A					
CAPTIONED BY		REVIEWED BY			
		DSB			
FORM NO. 60-53		CAUTION REPORT			
Approved For Release 1999/09/09 : CIA-RDP78-05867A000100080035-3					

CIA FILE NO. 51038	ST. NO. C-56	DATE 5/17/51	C
AREA (ANS NO.) 184	COUNTRY U of S Africa	PROVINCE CAPE OF GOOD HOPE	PLACE PORT ELIZABETH
GEOGRAPHIC COORDINATES 33° 58' S 25° 37' E		MAP REFERENCE C file.	
TITLE			
Mouth of BAAKENS River from Number 2 quay, direction east. Bridge carries rail line connecting main harbor buildings with tank farm and marshalling yards in south end of harbor enclosure. (F-17)			
DATE OF PICTURE 1956	SOURCE OF PICTURE [REDACTED]		
CLASSIFICATION 25X1A	25X1A		
CAPTIONED BY [REDACTED]	VERIFIED BY [REDACTED]		

CIA FORM NO. 60-53	REF. NO.	DATE	
51033	C-56	5/17/51	<i>P</i>
AREA (ANS NO.)	COUNTRY	PROVINCE	PLACE
184	W of So AFRICA	CAPE OF GOOD HOPE	PORT ELIZABETH
GEOGRAPHIC COORDINATES		MAP REFERENCE	
33° 58' S 25° 37' E		@ file	
TITLE			
Warehouses and railroad siding at east end of Number 2 quay			
1-18			
25X1A			
DATE OF PICTURE	SOURCE		
1950			
CLASSIFICATION			
25X1A			
CAPTIONED BY	VERIFIED BY		
	DDB		
FORM NO. 60-53	Approved For Release 1999/09/09 : CIA-RDP78-05867A000100080035-3		

CIA (PHOTO) ACCESSION NO. 51040	REF NO. C-56	DATE 5/17/51	CLASSIFICATION SECRET
AREA (AMS NO.) 184 W of So	COUNTRY AFRICA	PROVINCE CAPE OF GOOD HOPE	PLACE PORT ELIZABETH
GEOGRAPHIC COORDINATES 33° 58' S 25° 37' E		MAP REFERENCE C file	
TITLE BAAKENS River mouth from ship in harbor.			
1-20			
25X1A			
DATE OF PICTURE 1950	SOURCE OF PHOTO 		
CLASSIFICATION 25X1A			
CAPTIONED BY 	VERIFIED BY DSB		
FORM NO. 60-52 SEP 53	Approved For Release 1999/09/09 : CIA-RDP78-05867A000100080035-3		

AREA (AMS NO.)		COUNTRY	PROVINCE	PLACE
184 W OF So AFRICA		CAPE OF GOOD HOPE		PORT ELIZABETH
GEOGRAPHIC COORDINATES		MAP REFERENCE		
33° 58' S 25° 37' E		C file		
TITLE				
number 2 quay from ship tied up at #4 berth on CHARL MALAN quay.				
25X1A				
DATE OF PICTURE	SOURCE			
1950	[REDACTED]			
CLASSIFICATION	[REDACTED]			
25X1A	[REDACTED]			
CAPTIONED BY	[REDACTED]			
[REDACTED]				

1-21

CIA ID 51042	AREA (AMB NO.) 18U	COUNTRY SOUTH AFRICA	PROVINCE CAPE OF GOOD HOPE	DATE 5/17/51	PLACE PORT ELIZABETH
GEOGRAPHIC COORDINATES 33° 58' S 25° 37' E		MAP REFERENCE c file			
TITLE CHARL MAHAN quay. [Berths #5 and #8] Direction north					
1-25					
25X1A					
DATE OF PICTURE 1950	SOURCE OF				
CLASSIFICATION 25X1A ⁰					
CAPTIONED BY	VERIFIED BY JBB				

CIA ID		C-56		DATE		5/17/51	
AREA (AMS NO.)	COUNTRY	PROVINCE	PLACE				
18 U	U OF S AFRICA	CAPE OF GOOD HOPE	PORT ELIZABETH				
GEOGRAPHIC COORDINATES		MAP REFERENCE					
33° 58' S 25° 37' E		c file					
TITLE							
CHARL MALAN quay. [Berths #1 and #3]							
1-26							
DATE OF PICTURE				SOURCE OF PICTURE			
1950				[REDACTED]			
CLASSIFICATION							
25X(A)							
CAPTIONED BY				VERIFIED BY			
[REDACTED]				JEB			
FORM NO. 60-33		SEP 1950		CAPTION		CRERDP78-05867A000100080035-3	

Approved For Release 1999/09/09 : CIA-RDP78-05867A000100080035-3

CIA (PHOTO ACCESSION NO.)		DATE	
184		5/17/51	
AREA (AMS NO.)	COUNTRY	PROVINCE	PLACE
184	U of S AFRICA	CAPE OF GOOD HOPE	PORT ELIZABETH
GEOGRAPHIC COORDINATES		MAP REFERENCE	
33° 58' S 25° 37' E		C file	
TITLE			
Northwest side of CHARL MALAN quay. Direction south.			
DATE OF PICTURE		25X1A	
1950		1-28	
CLASSIFICATION		CAPTIONED BY	
25X(A)		DSS	
FORM NO. 60-53 SEP 1948		Approved For Release 1999/09/09 : CIA-RDP78-05867A000100080035-3	

CIA (PNO) ADDRESS NO. 5104		SERIAL NO. C-56		DATE 5/17/51	
AREA (ANS NO.) 184	COUNTRY UoE So AFRICA	PROVINCE CAPE OF GOOD HOPE	PLACE PORT ELIZABETH		
GEOGRAPHIC COORDINATES 33°58' S 25°37' E		MAP REFERENCE C file			
TITLE					
NORTH side of CHARL MALAN quay taken opposite #4 shed.					
25X1A					
DATE OF PICTURE 1950		SOURCE [REDACTED]			
CLASSIFICATION 25X1A					
CAPTIONED BY [REDACTED]			VERIFIED BY 248		
FORM NO. 60-53		Approved For Release 1999/09/09 : CIA-RDP78-05867A000100080035-3			

1-27

Approved For Release 1999/09/09 : CIA-RDP78-05867A000100080035-3

31048 C-56 5/17/51

AREA (AMS NO.)	COUNTRY	PROVINCE	PLACE
184	U of S AFRICA	Cape of Good Hope	PORT ELIZABETH
GEOGRAPHIC COORDINATES		MAP REFERENCE	
33° 58' S 25° 37' E		c file	
TITLE			
Portable crane for handling cargo.			
1-29a			
25X1A			
DATE OF PICTURE	SOURCE OF PICTURE		
1950	[REDACTED]		
CLASSIFICATION	[REDACTED]		
25X1A ^c	[REDACTED]		
CAPTIONED BY	VERIFIED BY		
[REDACTED]	D68		
FORM NO. 60-53 SEP 1949	Approved For Release 1999/09/09 : CIA-RDP78-05867A000100080035-3		

CIA (PT) 5104		C-56		5/17/51	
AREA (ANS NO.)	COUNTRY	PROVINCE	PLACE		
184	Uof So AFRICA	CAPE OF GOOD HOPE	PORT ELIZABETH		
GEOGRAPHIC COORDINATES		MAP REFERENCE			
33° 58' S 25° 37' E		C file			
TITLE					
CHARL MALAN quay. Berth #4.					
25X1A					
DATE OF PICTURE		[REDACTED]			
1950					
CLASSIFICATION					
25X4A					
CAPTIONED BY			VERIFIED BY		
[REDACTED]			JKB		
FORM NO. 6 (REV. 1-54)					
Approved For Release 1999/09/09 : CIA-RDP78-05867A000100080035-3					

1-30

25X1A

DATE OF PICTURE
1950

CLASSIFICATION
25X4A

CAPTIONED BY
[REDACTED]

VERIFIED BY
JKB

CIA (PHOTO NUMBER)	51048	CLASS. NO.	E-56	DATE	5/17/51		
AREA (AMS NO.)	184	COUNTRY	U of So AFRICA	PROVINCE	CAPE OF GOOD HOPE	PLACE	PORT ELIZABETH
GEOGRAPHIC COORDINATES		33° 58' S 25° 37' E		MAP REFERENCE			C file
TITLE							
Road on north side of CHARL MALAN enclousure. Direction west toward harbor entrance							
1-31							
25X1A							
DATE OF PICTURE	1950						
CLASSIFICATION	25X1A						
CAPTIONED BY		VERIFIED BY	DSTB				
FORM NO. 60-53	Approved For Release 1999/09/09 : CIA-RDP78-05867A000100080035-3					3-4721-1	

CIA (PT) 5104				C-56		5 11-51		C	
AREA (ANS NO.)	COUNTRY	PROVINCE	PLACE						
184	South Africa	CAPE OF GOOD HOPE	PORT ELIZABETH						
GEOGRAPHIC COORDINATES				MAP REFERENCE					
33° 58' S 25° 37' E				C file					
TITLE									
Railroad yards at foot of basin between CHARL MALAN and Number 2 Quays.									
25X1A									
DATE OF PICTURE									
1950									
CLASSIFICATION									
25X1A									
CAPTIONED BY					VERIFIED BY				
[Redacted]					HSS				
FORM NO. 10-53									
Approved For Release 1999/09/09 : CIA-RDP78-05867A000100080035-3									




1-33

25X1A

DATE OF PICTURE 1950

CLASSIFICATION 25X1A

CAPTIONED BY [Redacted] VERIFIED BY HSS

CIA (PHOTO) RECORD NO. 51057		FORM NO. C-56		SERIAL NO. C-7759	
AREA (AMS NO.) 184	COUNTRY U of S	PROVINCE AFRICA	PLACE CAPE OF GOOD HOPE	PORT ELIZABETH	
GEOGRAPHIC COORDINATES 33° 58' S 25° 37' E			MAP REFERENCE C file		
TITLE Railroad yards within harbor enclosure.					
C-34					
25X1A					
DATE OF PICTURE 1950					
CLASSIFICATION 25X1A					
CAPTIONED BY 	VERIFIED BY 255				
FORM NO. SEP 53	Approved For Release 1999/09/09 : CIA-RDP78-05867A000100080035-3				

CIA (FORM NO. 1)	5105	C-56	DATE	5-17-51			
AREA (AMS NO.)	184	COUNTRY	U OF So AFRICA	PROVINCE	CAPE OF GOOD HOPE	PLACE	PORT ELIZABETH
GEOGRAPHIC COORDINATES		33° 58' S 25° 37' E		MAP REFERENCE			
TITLE		e file					

Direction northwest from Harbor ^{enclosure} entrance. Left to right: Post office tower; Reserve Bank; Richardson Building with lighthouse in background; Astra House office building and theater.

DATE OF PICTURE	1950	SOURCE OF PICTURE	[REDACTED]
CLASSIFICATION	25X1A	CAPTIONED BY	[REDACTED]
FORM NO.	60-53	CAPTION REPORT	DSB

CIA (PHOTO NO.)	51052	DATE	C-56	5-17-51
AREA (ANS NO.)	184	COUNTRY	U OF S AFRICA	PROVINCE
			CAPE OF GOOD HOPE	PLACE
			SUNDAYS RIVER	
GEOGRAPHIC COORDINATES	approx 33° 42' S		25° 47' E	
			MAP REFERENCE	
			WAC 1421	
TITLE	Bridge on the GRAHAMSTOWN ROAD			
				2-1
				25X1A

DATE OF PICTURE	1950
CLASSIFICATION	25X1A ⁰
CAPTIONED BY	[REDACTED]



VERIFIED BY	DSW
-------------	-----

Approved For Release 1999/09/09 : CIA-RDP78-05867A000100080035-3 51055			
AREA (AMS NO.)	COUNTRY	PROVINCE	PLACE
184	U of So AFRICA	CAPE OF GOOD HOPE	GRAHAMSTOWN
GEOGRAPHIC COORDINATES		MAP REFERENCE	
33° 17' S 26° 32' E		WAC1421	
TITLE			
Direction, South			
2-3			
25X1A			
DATE OF PICTURE			
1950			
CLASSIFICATION			
25X1A			
CAPTIONED BY			
DSB			
FORM NO. 60-53 SEP 1948			
Approved For Release 1999/09/09 : CIA-RDP78-05867A000100080035-3 CAPTION REF			

Approved For Release 1999/09/09 : CIA-RDP78-05867A000100080035-3

CIA (PROJECT) NO.	51054	REF. NO.	C-56	DATE	5-17-51
AREA (AMS NO.)	184	COUNTRY	U of So AFRICA	PROVINCE	CAPE OF GOOD HOPE
					PLACE EAST LONDON
GEOGRAPHIC COORDINATES	33° 02' S 27° 54' E		MAP REFERENCE WAC.1421		
TITLE	<p>NASH Assembly Plant. Nash, Packard, one British and two European cars are assembled here.</p> <p style="text-align: right;">2-5</p>				
	25X1A				
DATE OF PICTURE	1950				
CLASSIFICATION	25X1A				
CAPTIONED BY			VERIFIED BY		
			JCS		

FORM NO. 60-53 SEP 1950 Approved For Release 1999/09/09 : CIA-RDP78-05867A000100080035-3

CIA FILE NO. 31055	REF ID C-56	DATE 5-17-51	<input checked="" type="checkbox"/>
AREA (ANS NO.) 184	COUNTRY U of S A	PROVINCE CAPE OF GOOD HOPE	PLACE EAST LONDON
GEOGRAPHIC COORDINATES 33° 02' S 27° 54' E		MAP REFERENCE WAC 1421	
TITLE BERKSHIRE Knitting Mills, manufacturing nylon hose.			
SoAF. Co. of which 51% is controlled by American interests - Management is Amer.			
DATE OF PICTURE 1950	SOURCE OF PICTURE 		
CLASSIFICATION 25X1A	CAPTIONED BY 		
	VERIFIED BY DSB		

Approved For Release 1999/09/09 : CIA-RDP78-05867A000100080035-3			
51056	C-56	5-18-51	
AREA (ANS NO.)	COUNTRY	PROVINCE	PLACE
184	U OF S AFRICA	CAPE OF GOOD HOPE	EAST LONDON
GEOGRAPHIC COORDINATES		MAP REFERENCE	
33°02'S 27°54'E		WAC 1421	
TITLE			
VACUUM OIL COMPANY tank farm 1/2 mile south of BUFFALO River and harbor.			
2-7			
DATE OF PICTURE	25X1A	SOURCE OF PICTURE	
1950		[REDACTED]	
CLASSIFICATION	25X(A)	[REDACTED]	
CAPTIONED BY	[REDACTED]	DSB	
FORM NO. 60-53 SEP 1948	Approved For Release 1999/09/09 : CIA-RDP78-05867A000100080035-3		

CIA FILE NO. 5105	REF ID C-56	DATE 5-18-51	
AREA (AMS NO.) 184	COUNTRY U of S Africa	PROVINCE CAPE OF GOOD HOPE	PLACE EAST LONDON
GEOGRAPHIC COORDINATES 33° 02' S 27° 54' E		MAP REFERENCE WAC 1421	
TITLE Native shanty town on southern outskirts of town. [Houses built of discarded kerosene cans and old galvanized iron.]			
DATE OF PICTURE 1950		SOURCE OF PICTURE 25X1A	
CLASSIFICATION 25X1A		[REDACTED]	
CAPTIONED BY [REDACTED]		[REDACTED]	
FORM NO. 60-53 SEP 1950		Approved For Release 1999/09/09 : CIA-RDP78-05867A000100080035-3	

2-8

51058

C-56

5-18-21

C

AREA (ANS NO.)	COUNTRY	PROVINCE	PLACE
18 Y W of So	AFRICA	CAPE OF GOOD HOPE	EAST LONDON
GEOGRAPHIC COORDINATES		MAP REFERENCE	
33° 02' S 27° 54' E		WAC 1421	
TITLE			

BUFFALO HARBOR from south bank.
Harbor entrance control on hill, center.

25X1A

2-9

DATE OF PICTURE

1950

CLASSIFICATION

25X1A

CAPTIONED BY



DB

31053

C-56

5-18-51

✓

AREA (AMS NO.)	COUNTRY	PROVINCE	PLACE
18U	W of So AFRICA	CAPE OF GOOD HOPE	EAST LONDON
GEOGRAPHIC COORDINATES		MAP REFERENCE	
33°02' S 27°54' E		WAC 1421	
TITLE			
From south side of BUFFALO HARBOR. Clock tower on customs house. right center right center.			
DATE OF PICTURE		25X1A	②-10-11-12
1950			
CLASSIFICATION			
25X1A			
CAPTIONED BY		VERIFIED BY	
		JTB	
FORM NO. 60-53			
CARTON REPORT			

CIA FILE NUMBER: 61001 C-56 13-51

AREA (AMS NO.) 184 COUNTRY W of So AFRICA PROVINCE CAPE OF GOOD HOPE PLACE EAST LONDON

GEOGRAPHIC COORDINATES 33° 02' S 27° 54' E MAP REFERENCE WAC 1421

TITLE
Native settlement on south bank of
BUFFALO River. Modern rondavels
made of concrete. 2-13a

25X1A

DATE OF PICTURE 1950

CLASSIFICATION 25X1A

CAPTIONED BY [REDACTED] VERIFIED BY DAB

CIA (IN)	REF NO.	DATE	
51081	C-56	5-18-51	C
AREA (AMS NO.)	COUNTRY	PROVINCE	PLACE
184	South AFRICA	CAPE OF GOOD HOPE	EAST LONDON
GEOGRAPHIC COORDINATES		MAP REFERENCE	
33° 02' S 27° 54' E		WAC 1421	
TITLE			
Native settlement on south bank of BUFFALO River. Modern rondavels made of concrete.			
2-13b			
25X1A			
DATE OF PICTURE	[REDACTED]		
1950	[REDACTED]		
CLASSIFICATION	[REDACTED]		
25X1A	[REDACTED]		
CAPTIONED BY	[REDACTED]		VERIFIED BY
[REDACTED]	[REDACTED]		DSB
FORM NO. 60-53 SEP 1949	CAPTION CARD		10-42245-1

CIA (AREA NO.)	51062	COUNTRY	C-56	PROVINCE	5-18-51	DATE	C
AREA (ANS NO.)	184	COUNTRY	UoF So AFRICA	PROVINCE	CAPE OF GOOD HOPE	PLACE	EAST LONDON
GEOGRAPHIC COORDINATES	33° 02' S 27° 54' E		MAP REFERENCE		WAC 1421		
TITLE	Buffalo Bridge across Buffalo River at west end of harbor.						

25X1A

DATE OF PICTURE
1950

CLASSIFICATION
25X1A

CAPTIONED BY

1053



CIA FILE NO. 51053	NO.	C-56	DATE	5-18-51
AREA (AMS NO.)	COUNTRY	PROVINCE	PLACE	
184	W of So AFRICA	CAPE OF GOOD HOPE	EAST LONDON	
GEOGRAPHIC COORDINATES		MAP REFERENCE		
33° 02' S 27° 54' E		WAC 1421		
TITLE				

Buffalo River Bridge showing railroad tracks on lower deck.

P. 2-15

25X1A

DATE OF PICTURE	1950
CLASSIFICATION	25X1A
CAPTIONED BY	

CIA (AREA NO.)		C-56		5-18-51	
AREA (ANS NO.)	COUNTRY	PROVINCE	PLACE		
18 U	W OF So AFRICA	CAPE OF GOOD HOPE	EAST LONDON		
GEOGRAPHIC COORDINATES		MAP REFERENCE			
33° 02' S 27° 54' E		WAC 1421			
TITLE					
Socks, from south end of BUFFALO Bridge. Fank farm in background.					
2-17					
25X1A					
DATE OF PICTURE					
1950					
CLASSIFICATION					
25X(A)					
CAPTIONED BY		VERIFIED BY			
		DSB			
FORM NO. 60-53		CAPTION REPORT			
SEP		Approved For Release 1999/09/09 : CIA-RDP78-05867A000100080035-3			

CIA PHOTO ACCESSION NO. 51057 REF NO. C-56 DATE C-78-57

AREA IAMS NO. 184 COUNTRY U.S. AFRICA PROVINCE CAPE OF GOOD HOPE PLACE EAST LONDON

GEOGRAPHIC COORDINATES 33° 02' S 27° 54' E MAP REFERENCE WAC 1421

TITLE

BUFFALO HARBOR from BUFFALO Bridge, Custom House and tower, center

2-18

25X1A

DATE OF PICTURE 1950

CLASSIFICATION 25X1A

CAPTIONED BY VERIFIED BY JRS

CIA (FORM 100) SUCCESSOR NO. 51065		REF NO. C-56		DATE 5-13-51	
AREA (AMB NO.) 184	COUNTRY U of S AFRICA	PROVINCE CAPE OF GOOD HOPE	PLACE EAST LONDON		
GEOGRAPHIC COORDINATES 33° 02' S 27° 54' E		MAP REFERENCE WAC 1421			
TITLE					
BUFFALO Bridge from north end (include caption)					
2-19					
25X1A					
DATE OF PICTURE 1950	SOURCE [REDACTED]				
CLASSIFICATION 25X1A	[REDACTED]				
CAPTIONED BY [REDACTED]	VERIFIED BY JSB				
FORM NO. 60-53	Approved For Release 1999/09/09 : CIA-RDP78-05867A000100080035-3				

CIA (FORM 100) AREA (AMS NO.) 510 C-26 DATE 3-18-51

AREA (AMS NO.) 18 U COUNTRY SOUTH AFRICA PROVINCE CAPE OF GOOD HOPE PLACE EAST LONDON

GEOGRAPHIC COORDINATES 33° 02' S 27° 54' E MAP REFERENCE WAC 1421

TITLE
DRY dock in BUFFALO HARBOR

DATE OF PICTURE 1950 25X1A 2-20

CLASSIFICATION 25X1A
CAPTIONED BY [REDACTED] VERIFIED BY [REDACTED]

CIA ID 51069	C-56	5-18-51
AREA (AMS NO.) 184	COUNTRY SOUTH AFRICA	PROVINCE CAPE OF GOOD HOPE
GEOGRAPHIC COORDINATES 33° 02' S 27° 54' E		PLACE EAST LONDON
TITLE		MAP REFERENCE WAC 1421

Oil storage tanks on north bank of
 BUFFALO ~~Harbor~~ HARBOR. [Dry dock, ^{right} left]
 [From Buffalo Bridge]

2-22

DATE OF PICTURE 1950	25X1A
CLASSIFICATION 25X1A	SOURCE OF PICTURE
CAPTIONED BY	VERIFIED BY




CIA (P) REF ID: A66070				DATE: 5-15-51	
AREA (AMS NO.)	COUNTRY	PROVINCE	PLACE		
184	W of So AFRICA	CAPE OF GOOD HOPE	EAST LONDON		
GEOGRAPHIC COORDINATES		MAP REFERENCE			
33° 02' S 27° 54' E		WAC 1421			
TITLE					
BUFFALO HARBOR. Direction west. [from ship at dock]					
25X1A					
DATE OF PICTURE		2-23-24			
1950		[REDACTED]			
CLASSIFICATION		[REDACTED]			
25X1A0		[REDACTED]			
CAPTIONED		[REDACTED]			
FORM NO. 60-53		[REDACTED]			
SEP 1950		[REDACTED]			

CIA (PICTURE SYMBOL NO.)		51071		C-56		DATE		5-18-51	
AREA (ANS NO.)		184		COUNTRY		PROVINCE		PLACE	
		U of S		AFRICA		CAPE OF GOOD HOPE		EAST LONDON	
GEOGRAPHIC COORDINATES		33°02' S		27°54' E		MAP REFERENCE		WAC 1421	
TITLE									
BUFFALO Harbor [showing] breakwaters.									
2-20									
DATE OF PICTURE		1950		25X1A		SOURCE OF PICTURE			
CLASSIFICATION		25X1A		[REDACTED]					
CAPTIONED		[REDACTED]		VERIFIED BY		DSTB			
FORM NO.		60-53		SEP 1949		CAPTION RECORD			

CIA (IP) NO.	51072	REF. NO.	C-56	DATE	5-13-51
AREA (AMS NO.)	184	COUNTRY	W of S AFRICA	PROVINCE	CAPE OF GOOD HOPE
					PLACE EAST LONDON
GEOGRAPHIC COORDINATES	33° 02' S 27° 54' E		MAP REFERENCE WAC 1421		
TITLE	From east end of BUFFALO Dock, Coast artillery on Hill in background.				
	25X1A				
DATE OF PICTURE	1950	[REDACTED]			
CLASSIFICATION	25X1A				
CAPTIONED BY	[REDACTED]	VERIFIED BY JTB			

CIA PHOTO NO. 51073		SERIAL NO. C-55		DATE 11-31	
AREA (AMS NO.)	COUNTRY	PROVINCE	PLACE		
184	U of So AFRICA	CAPE OF GOOD HOPE	EAST LONDON		
GEOGRAPHIC COORDINATES		MAP REFERENCE			
33° 02' S 27° 54' E		WAC 1421			
TITLE					
Direction northeast, from breakwater in BUFFALO HARBOR. Control tower on hill, center.					
2-27					
25X1A					
DATE OF PICTURE		S			
1950		[REDACTED]			
CLASSIFICATION 25X1A					
CAPTIONED BY [REDACTED]			VERIFIED BY [REDACTED]		
FORM NO. 60-53 SEP 1950					

CIA (PI) NO.	51074	NO.	C-56	DATE	5-13-51		C
AREA (ANS NO.)	184	COUNTRY	U of S Africa	PROVINCE	CAPE OF GOOD HOPE	PLACE	EAST LONDON
GEOGRAPHIC COORDINATES	33° 02' S		27° 54' E		MAP REFERENCE	WAC 1421	
TITLE	Entrance to BUFFALO HARBOR. Direction north.						
	25X1A						2-28
DATE OF PICTURE	1950	[REDACTED]					
CLASSIFICATION	25X1A						
CAPTIONED BY	[REDACTED]			VERIFIED BY	DSB		
FORM NO. 60-53 SEP 1949	Approved For Release 1999/09/09 : CIA-RDP78-05867A000100080035-3						78-0278A-1

CIA (P/AT) 51075		C-56		DATE 5-18-51
AREA (AMS NO.) 184	COUNTRY W of S. AFRICA	PROVINCE CAPE OF GOOD HOPE	PLACE EAST LONDON	
GEOGRAPHIC COORDINATES 33° 02' S 27° 54' E		MAP REFERENCE WAC 1421		
TITLE				
FLEET Street. Direction east from corner of Fleet and OXFORD Streets.				
25X1A				
DATE OF PICTURE 1950				
CLASSIFICATION 25X1A				
CAPTIONED BY 	VERIFIED BY DSB			
FORM NO. 60-53 SEP 1948	CAPTION CARD			

CIA (PMA) FILE NO. 51076		FORM NO. 0-56		DATE 11-51	
AREA (AMS NO.)	COUNTRY	PROVINCE	PLACE		
18U	W OF SO AFRICA	CAPE PROVINCE	EAST LONDON		
GEOGRAPHIC COORDINATES		MAP REFERENCE			
33° 02' S 27° 54' E		WAC 121			
TITLE					
FLEET STREET. Direction west from					
corner of FLEET and OXFORD Streets.					
				2-30	
25X1A					
DATE OF PICTURE		[REDACTED]			
1950					
CLASSIFICATION		[REDACTED]			
25X1A					
CAPTIONED		VERIFIED BY			
[REDACTED]		DST			
FORM NO. 0-56		DATE 11-51			

CIA (PARTIAL ACCESSION NO.)		LOT NO.		DATE	
51077		C-33		5-18-51	
AREA (ANS NO.)	COUNTRY	PROVINCE	PLACE		
184	W of So AFRICA	CAPE OF GOOD HOPE	EAST LONDON		
GEOGRAPHIC COORDINATES		MAP REFERENCE			
33° 02' S 27° 54' E		WAC 1421			
TITLE					
<p>Colosseum COLOSSEUM Building from corner of FLEET and OXFORD Streets. Railroad station is 200 yards in rear of this building.</p>					
25X1A					
DATE OF PICTURE		[REDACTED]			
1950					
CLASSIFICATION					
25X1A					
CAPTIONED			VERIFIED BY		
[REDACTED]			XS3		
FORM NO. 60-53					
Approved For Release 1999/09/09 : CIA-RDP78-05867A000100080035-3					

CIA (IP) NO. 51073		C-50		DATE	
AREA (AMS NO.)	COUNTRY	PROVINCE	PLACE		
184	W OF So AFRICA	CAPE OF GOOD HOPE	EAST LONDON		
GEOGRAPHIC COORDINATES		MAP REFERENCE			
33° 02' S 27° 54' E		WAC 1421			
TITLE					
OXFORD STREET. Direction South.					
Oxford Street starts at Buffalo River.					
{City Hall Tower} - {cathedral spire} - right distance.					
DATE OF PICTURE		SOURCE OF PICTURE			
1950		[REDACTED]			
CLASSIFICATION					
25X1A					
CAPTION			VERIFIED BY		
[REDACTED]			JTB		
FORM NO. 60-53		Approved For Release 1999/09/09 : CIA-RDP78-05867A000100080035-3			
SEP 1950		4225A-1			

Approved For Release 1999/09/09 : CIA-RDP78-05867A000100080035-3

CIA (PHOTO ACCESSION NO.)		LOT NO.	DATE	
5107J		C-777A	21 MAY 51	C
AREA (AMS NO.)	COUNTRY	PROVINCE	PLACE	
137P	EGYPT	SUEZ CANAL GOVERNORATE		
GEOGRAPHIC COORDINATES		MAP REFERENCE		
TITLE				
EGYPTIAN ARMY CAMP ALONG THE SUEZ CANAL.				
DATE OF PICTURE				
DATE: POSTWAR		SO	25X1A	
CLASSIFICATION				
CAPTIONED BY		VERIFIED BY		
Cf		Des		
FORM NO. 60-53				
Approved For Release 1999/09/09 : CIA-RDP78-05867A000100080035-3				

CARTION REPORT

FORM 11-62283-1

CIA (P) NO. 51089	REF ID: A64779	DATE: 21 MAY 51	C
AREA (AMS NO.) 139P	COUNTRY EGYPT	PROVINCE SUEZ CANAL GOVERNORATE	PLACE
GEOGRAPHIC COORDINATES		MAP REFERENCE	
TITLE			
SUEZ CANAL LEFT.			
25X1A			
DATE OF PICTURE	SC	[REDACTED]	
DATE: POSTWAR			
CLASSIFICATION C			
CAPTIONED BY		VERIFIED BY	
[Signature]		[Signature]	
FORM NO. 60-53	CAPTION REPORT		
SEP 1949	Approved For Release 1999/09/09 : CIA-RDP78-05867A000100080035-3		

CIA (PHOTO NO.)		51081		C-117A		21 MAY 51		C	
AREA (ANS NO.)		137P		COUNTRY		EGYPT		PROVINCE	
GEOGRAPHIC COORDINATES				MAP REFERENCE		SUEZ CANAL GOVERNORATE		PLACE	
TITLE									
MEHARITE GUARD OF THE EGYPTIAN DESERT FORCE AT A CONTROL POINT ON THE SUEZ CANAL									
25X1A									
DATE OF PICTURE		DATE: POSTWAR		SOL		[REDACTED]			
CLASSIFICATION									
CAPTIONED BY					VERIFIED BY				
[Signature]					[Signature]				
FORM NO. 60-53		SEP 1948		CAPTION REPORT		Approved For Release 1999/09/09 : CIA-RDP78-05867A000100080035-3			

CIA (P) REF ID: A66001		SERIAL NO. C-777A		DATE	
51082					
AREA (ANS NO.)	COUNTRY	PROVINCE	PLACE		
1398	EGYPT	SUEZ CANAL GOVERNORATE	ZIMAYSI		C
GEOGRAPHIC COORDINATES			MAP REFERENCE		
TITLE					
QUAY ON THE SUEZ CANAL.					
25X1A					
DATE OF PICTURE	SOURCE				
DATE: POSTWAR	[REDACTED]				
CLASSIFICATION					
CAPTIONED BY			VERIFIED BY		
CJ			7503		
FORM NO. 60-53	CAPTION REPORT				FORM 3-62
SEP 1957	Approved For Release 1999/09/09 : CIA-RDP78-05867A000100080035-3				1

CIA (PHOTO ACCESSION NO.) 51083		CUT NO. C-997A		U.S. DATE 21 MAY 51	
AREA (ANS NO.) 137P	COUNTRY EGYPT	PROVINCE SUEZ CANAL GOVERNORATE	PLACE		
GEOGRAPHIC COORDINATES			MAP REFERENCE		
TITLE EGYPTIAN ARMY ANTI-AIRCRAFT GUN POSITION.					
25X1A					
DATE OF PICTURE DATE: POSTWAR		SOURCE [REDACTED]			
CLASSIFICATION C					
CAPTIONED BY [Signature]			VERIFIED BY [Signature]		
FORM NO. 60-53 SEP 49					

CIA ID: 51084		C-117A		21 MAY 51	
AREA (AMS NO.)	COUNTRY	PROVINCE	PLACE		
137P	EGYPT	SUEZ CANAL	GOVERNORATE		
GEOGRAPHIC COORDINATES			MAP REFERENCE		
TITLE					
SUEZ CANAL RIGHT. WATER CANAL LEFT.					
25X1A					
DATE OF PICTURE	DATE: 1951		SOURCE	[REDACTED]	
CLASSIFICATION					
CAPTIONED BY			VERIFIED BY		
[Signature]			YES		
FORM NO. 60-53	CARTION REPORT				62221-1

CIA (PHOTO ACCESSION NO.) 51085		LOT NO. C-999A		21 MAY 51	
AREA (AMS NO.) 1378	COUNTRY EGYPT	PROVINCE SUEZ	PLACE CANAL GOVERNORATE		
GEOGRAPHIC COORDINATES		MAP REFERENCE			
TITLE					
BRIDGE SECTIONS IN A RESTRICTED AREA ALONG SUEZ CANAL.					
25X1A					
DATE OF PICTURE DATE: POSTWAR		SOURCE			
CLASSIFICATION CJ					
CAPTIONED BY			VERIFIED BY [Signature]		
FORM NO. 60-58 Approved For Release 1999/09/09 : CIA-RDP78-05867A000100080035-3					

1

CIA (SECRET) 51086		C-977a		21 MAY 51		a	
AREA (AMS NO.)	137P	COUNTRY	EGYPT	PROVINCE	SUEZ CANAL GOVERNORATE	PLACE	
GEOGRAPHIC COORDINATES				MAP REFERENCE			
TITLE							
CONTROL POINTS ARE ESTABLISHED EVERY TEN TO TWENTY KILOMETERS ALONG THE SUEZ CANAL HIGHWAY TO PREVENT SMUGGLING.							
25X1A							
DATE OF PICTURE		SOURCE					
DATE: POSTWAR		[REDACTED]					
CLASSIFICATION							
CAPTIONED BY				VERIFIED BY			
[Signature]				[Signature]			
FORM NO. 60-53		SEP 1950		CAPTION REPORT		Approved For Release 1999/09/09 : CIA-RDP78-05867A000100080035-3	

Approved For Release 1999/09/09 : CIA-RDP78-05867A000100080035-3

CIA (PHOTO ACCESSION NO.)		137P		COUNTRY		EGYPT		PROVINCE		SUEZ CANAL GOVERNORATE		PLACE		21 MAY 51		C	
GEOGRAPHIC COORDINATES																	
MAP REFERENCE																	
TITLE																	
SUEZ HIGHWAY.																	
25X1A																	
DATE OF PICTURE				DATE: POSTWAR				SOURCE									
CLASSIFICATION																	
CAPTIONED BY																	
VERIFIED BY																	
FORM NO. 60-53				SEP 1948													
CAPTION REPORT																	

Approved For Release 1999/09/09 : CIA-RDP78-05867A000100080035-3

Approved For Release 1999/09/09 : CIA-RDP78-05867A000100080035-3

CIA (PHOTO ACCESSION NO.) 51088		LOT NO. C-777A		DATE 21 MAY 51	
AREA (AMS NO.) 137P	COUNTRY EGYPT	PROVINCE SUEZ CANAL GOVERNORATE	PLACE		
GEOGRAPHIC COORDINATES		MAP REFERENCE			
TITLE SHIP CONTROL CLOSURE, LEFT, TIMES STAY OF SHIPS IN THE SUEZ CANAL.					
DATE OF PICTURE DATE: POSTWAR		SOURCE 25X1A			
CLASSIFICATION					
CAPTIONED BY <i>[Signature]</i>			VERIFIED BY <i>[Signature]</i>		
FORM NO. 60-53 SERIAL					

Approved For Release 1999/09/09 : CIA-RDP78-05867A000100080035-3

AREA (AMS NO.) 510		COUNTRY EGYPT	PROVINCE SUEZ CANAL GOVERNORATE	PLACE ISMAILIA
GEOGRAPHIC COORDINATES 3036N 3215E		MAP REFERENCE NIS		
TITLE BRITISH ARMY BUS.				
25X1A				
DATE OF PICTURE DATE: Postwar		[REDACTED]		
CLASSIFICATION C				
CAPTIONED BY [Signature]		VERIFIED BY [Signature]		
FORM NO. 60-53				
Approved For Release 1999/09/09 : CIA-RDP78-05867A000100080035-3				

CIA Approved For Release 1999/09/09 : CIA-RDP78-05867A000100080035-3

51091 B-1120 5-21-51

AREA (AMB NO.) 184 W of So AFRICA PROVINCE CAPE OF GOOD HOPE PLACE PORT ELIZABETH

GEOGRAPHIC COORDINATES 33° 58' S 25° 37' E MAP REFERENCE C file

TITLE

ALGOA BAY from consulate window.
Tank farm, right center.

DATE OF PICTURE 1950 SOURCE OF PICTURE 25X1A (36)

CLASSIFICATION 25X1A

CAPTIONED BY [redacted] VERIFIED BY [signature]

FORM NO. 00-33 SEP 1948

PHOTO ACCESSION NO. 51092
AREA (AMS NO.) 51092
LOT NO. 13-1120
Approved for Release 1999/09/09 : CIA-RDP78-05867A
GEOGRAPHIC COORDINATES 33° 58' S 25° 37' E
COUNTRY SOUTH AFRICA
PROVINCE CAPE OF GOOD HOPE
DATE 5-21-51
MAP REFERENCE C file
PLACE PORT ELIZABETH

Approach to city on UITENHAGE Road

DATE OF PICTURE 1950
SOURCE OF FILM 25X1A

CLASSIFICATION 25X1A0

FORM NO. 60
SEP 1948

Approved for Release 1999/09/09 : CIA-RDP78-05867A000100080035-3

ILLEGIB

Approved For Release 1999/09/09 : CIA-RDP78-05867A000100080035-3

Next 2 Page(s) In Document Exempt

Approved For Release 1999/09/09 : CIA-RDP78-05867A000100080035-3

Approved For Release 1999/09/09 : CIA-RDP78-05867A000100080035-3

CIA (PHOTO ACCESSION NO.) LOT NO. DATE

AREA (AMS NO.) COUNTRY PROVINCE PLACE
184 UOFS AFRICA CAPE OF GOOD HOPE PORT ELIZABETH

GEOGRAPHIC COORDINATES MAP REFERENCE
33° 58' S 25° 37' E c file

TITLE

FIRESTONE plant from three blocks south of UITHENHAGE Road. Radio tower barely visible, right distance ~~is~~ left of smoke stack. (34)

25X1A

DATE OF PICTURE 1950



CLASSIFICATION 25X1A

CAPTIONS

VERIFIED BY

Approved For Release 1999/09/09 : CIA-RDP78-05867A000100080035-3

FORM 100 SEP 1946 60-55

CIA (PHOTO ACCESSION NO.)

Approved For Release 1999/09/09 : CIA-RDP78-05867A000100080035-3

AREA (ANS NO.)

184

COUNTRY

W OF So AFRICA

PROVINCE

CAPE OF GOOD HOPE

PLACE

PORT ELIZABETH

GEOGRAPHIC COORDINATES

33° 58' S 25° 37' E

MAP REFERENCE

c file

TITLE

GENERAL MOTORS plant from Uitenhage Road.


(33)

DATE OF PICTURE

1950

25X1A

SOURCE OF PHOTO



CLASSIFICATION

25X1A

CAPTIONED



VERIFIED BY

DJO

FORM NO. SEP 1948 60-53

Approved For Release 1999/09/09 : CIA-RDP78-05867A000100080035-3

51035
Approved For Release 1999/09/09 : CIA-RDP78-05867A000100080035-3

AREA (NAME NO.) 184 LOT NO. 13-4120 PROVINCE 5-21-51 C
COUNTRY UoF So AFRICA (CAPE OF GOOD HOPE) PLACE FORT ELIZABETH
GEOGRAPHIC COORDINATES 33° 58' S 25° 37' E MAP REFERENCE C file

TITLE "SHATTER PROOF"
Plate glass factory, [Property is] across the street north of FORD plant.

DATE OF PICTURE 1950 25X1A SOURCE OF [REDACTED] 31

CLASSIFICATION 25X1A C
CAPTIONED [REDACTED]

FORM NO. SEP 1948 VERIFIED BY

Approved For Release 1999/09/09 : CIA-RDP78-05867A000100080035-3

Approved For Release 1999/09/09 : CIA-RDP78-05867A000100080035-3

51095 13-1150 19-27
AREA (AMS NO.) 184 COUNTRY U of S AFRICA PROVINCE Cape of Good Hope PLACE PORT ELIZABETH

GEOGRAPHIC COORDINATES 33° 58' S 25° 37' E MAP REFERENCE c file

TITLE
GENERAL TIRE COMPANY. From WITENHAGE Road.

25X1A

DATE OF PICTURE 1950 SOURCE [REDACTED]

CLASSIFICATION 25X1A

CAPTIONED BY [REDACTED] VERIFIED BY

Approved For Release 1999/09/09 : CIA-RDP78-05867A000100080035-3

CIA (PHOTO ACCESSION NO.)

51097

13-1120

5-29-59

AREA (AMS NO.)

180

COUNTRY

U. of S. AFRICA

PROVINCE

CAPE OF GOOD HOPE

PLACE

PORT ELIZABETH

GEOGRAPHIC COORDINATES

33° 58' S 25° 37' E

MAP REFERENCE

c file

TITLE

BUS BODIES SOUTH AFRICAN LTD. Plant
property adjoins FORD plant.

25X1A

30

DATE OF PICTURE

1950

CLASSIFICATION

25X1A

CAPTIONED BY

VERIFIED BY

DS

SEP 1950