

CIA (PHOTO ACCESSION NO.)		LOT NO.		
49903		C-762		17 (TA 45)
AREA (AMS NO.)	COUNTRY	PROVINCE	PLACE	
125K	IRAN	MAZANDERAN		
GEOGRAPHIC COORDINATES		MAP REFERENCE		
TITLE				
MULES CARRYING BLANKETS AND RUGS TO MARKET IN THE [NORTH] CASPIAN BASIN AREA.				
25X1A				
DATE OF PICTURE	SOURCE			
1951	[REDACTED]			
CLASSIFICATION	VERIFIED BY			
cf	[REDACTED]			
CAPTIONED BY	CAPTION REPORT			
[REDACTED]	[REDACTED]			

Approved For Release 1999/09/09 : CIA-RDP78-05867A000100080034-4

CIA PHOTO ACCESSION NO. 49904	LOT NO. C-763	DATE 17 MAY 51	C
AREA (AMS NO.) 125K	COUNTRY IRAN	PROVINCE MAZANDERAN	PLACE
GEOGRAPHIC COORDINATES		MAP REFERENCE	
TITLE RICE FIELDS IN THE [NORTH] CASPIAN BASIN AREA.			
25X1A			
DATE OF PICTURE 1951	SOURCE [REDACTED]		
CLASSIFICATION C			
CAPTIONED BY [Signature]		VERIFIED BY JSB	
FORM NO. 60 53			
Approved For Release 1999/09/09 : CIA-RDP78-05867A000100080034-4			

Approved For Release 1999/09/09 : CIA-RDP78-05867A000100080034-4

CIA (PHOTO ACCESSION NO.) 49905		LOT NO. C-763		1 / MAXI	
AREA (AMS NO.) 325K	COUNTRY IRAN	PROVINCE TEHERAN	PLACE TEHERAN		
GEOGRAPHIC COORDINATES 3540N 5126E		MAP REFERENCE C			
TITLE SENTRY'S IN THE GOVERNMENT BUILDINGS AREA.					
25X1A					
DATE OF PICTURE 1951		SOURCE [REDACTED]			
CLASSIFICATION C		VERIFIED BY JTB			
CAPTIONED BY [Signature]		GARTION REPORT			

Approved For Release 1999/09/09 : CIA-RDP78-05867A000100080034-4
SEP 1948 60-55

Approved For Release 1999/09/09 : CIA-RDP78-05867A000100080034-4

CIA (PHOTO ACCESSION NO.)	49906	LOT NO.	C-763	(MAY 51)
AREA (AMS NO.)	125K	COUNTRY	IRAN	PROVINCE
GEOGRAPHIC COORDINATES		36 43 N 52 39 E		MAP REFERENCE
TITLE		SENTRY NEAR THE SHAH'S SUMMER RESIDENCE.		
DATE OF PICTURE		1951		
CLASSIFICATION		C		
CAPTIONED BY		VERIFIED BY		
CAPTION REPORT		JCB		

Approved For Release 1999/09/09 : CIA-RDP78-05867A000100080034-4

Approved For Release 1999/09/09 : CIA-RDP78-05867A000100080034-4

CIA (PHOTO ACCESSION NO.) 49907		LOT NO. C-763		12 MAY 51	
AREA (ANS NO.) 625K	COUNTRY IRAN	PROVINCE ISFAHAN	PLACE ISFAHAN		
GEOGRAPHIC COORDINATES 32 40N		5138E		MAP REFERENCE C	
TITLE ONE OF THE MANY WALL MURALS IN THE CHURCH OF THE HOLY REDEEMER.					
25X1A					
DATE OF PICTURE 1951		SOURCE [REDACTED]			
CLASSIFICATION C					
CAPTIONED BY [Signature]			VERIFIED BY DSB		

Approved For Release 1999/09/09 : CIA-RDP78-05867A000100080034-4

Approved For Release 1999/09/09 : CIA-RDP78-05867A000100080034-4

CIA (PHOTO ACCESSION NO.) 43908		LOT NO. C-763		MAY 51	
AREA (AMS NO.) 625K	COUNTRY IRAN	PROVINCE ISFAHAN	PLACE ISFAHAN		
GEOGRAPHIC COORDINATES 3240 N		513 E	MAP REFERENCE C		
TITLE SEXTON AND PULPIT IN THE CHURCH OF THE HOLY REDEEMER					
DATE OF PICTURE 1951					
SOURCE [REDACTED]					
CLASSIFICATION C					
CAPTIONED BY [Signature]				VERIFIED BY DST	
APPROVED FOR RELEASE 1999/09/09 : CIA-RDP78-05867A000100080034-4					

Approved For Release 1999/09/09 : CIA-RDP78-05867A000100080034-4

Approved For Release 1999/09/09 : CIA-RDP78-05867A000100080034-4

CIA (PHOTO ACCESSION NO.)	43909	LOT NO.	C-763	DATE	17 MAY 51		
AREA (AMS NO.)	625K	COUNTRY	IRAN	PROVINCE	ISFAHAN	PLACE	ISFAHAN
GEOGRAPHIC COORDINATES		3240N 5138E		MAP REFERENCE			C
TITLE							
ONE OF THE MANY WALL MURALS IN THE CHURCH OF THE HOLY REDEEMER.							
25X1A							
DATE OF PICTURE	1951	SOURCE					
CLASSIFICATION	C						
CAPTIONED BY	<i>[Signature]</i>	VERIFIED BY		DJS			

Approved For Release 1999/09/09 : CIA-RDP78-05867A000100080034-4

Approved For Release 1999/09/09 : CIA-RDP78-05867A000100080034-4

CIA (PHOTO ACCESSION NO.) 43910
LOT NO. C-763
DATE 17 MAY 51

AREA (AMS NO.) 12 5K
COUNTRY IRAN
PROVINCE MAZANDERAN
PLACE

GEOGRAPHIC COORDINATES
MAP REFERENCE

TITLE

RINSING RICE.

25X1A

DATE OF PICTURE 1951
SOURCE [REDACTED]

CLASSIFICATION C

CAPTIONED BY [Signature]
VERIFIED BY [Signature]

Approved For Release 1999/09/09 : CIA-RDP78-05867A000100080034-4

Approved For Release 1999/09/09 : CIA-RDP78-05867A000100080034-4

CIA (PHOTO ACCESSION NO.)		LOT NO.		EXPIRES		C	
49911		C-763		17 MAY 51			
AREA (AMS NO.)	COUNTRY	PROVINCE	PLACE				
625K	IRAN	ISFAHAN	ISFAHAN				
GEOGRAPHIC COORDINATES		MAP REFERENCE					
3240N 5138E		C					
TITLE							
CHURCH OF THE HOLY REDEEMER BACKGROUND.							
25X1A							
DATE OF PICTURE		SOURCE					
1951		[REDACTED]					
CLASSIFICATION							
C							
CAPTIONED BY				VERIFIED BY			
[REDACTED]				DSB			

Approved For Release 1999/09/09 : CIA-RDP78-05867A000100080034-4

Approved For Release 1999/09/09 : CIA-RDP78-05867A000100080034-4

CIA (PHOTO ACCESSION NO.)	LOT NO.	17 MAY 51	
49912	C-763	PROVINCE	ASTERABAD
AREA (AMS NO.)	COUNTRY	MAP REFERENCE	MAZANDERAN
13514	IRAN		
GEOGRAPHIC COORDINATES			
TITLE			
SOLDIERS APPREHENDING ARMY DESERTERS IN A VILLAGE NEAR THE SOVIET BORDER.			
25X1A			
DATE OF PICTURE	SOURCE OF		
1951	[REDACTED]		
CLASSIFICATION	VERIFIED BY		
CAPTIONED BY	[REDACTED]		

Approved For Release 1999/09/09 : CIA-RDP78-05867A000100080034-4
SEP 1948 60-55

Approved For Release 1999/09/09 : CIA-RDP78-05867A000100080034-4

CIA (PHOTO ACCESSION NO.)		LOT NO.		PROVINCE		PLACE	
49913		C-763		ASTERABAD			
AREA (AMS NO.)		COUNTRY		MAP REFERENCE			
135K 125K		IRAN					
GEOGRAPHIC COORDINATES							
TITLE							
GUARD POST ALONG THE CASPIAN SEA.							
25X1A							
DATE OF PICTURE		SOURCE					
1957		[REDACTED]					
CLASSIFICATION				VERIFIED BY			
C				[Signature]			
CAPTIONED BY				CAPTION REPORT			
[Signature]							

Approved For Release 1999/09/09 : CIA-RDP78-05867A000100080034-4

FORM NO. 60-53
SEP 1948

Approved For Release 1999/09/09 : CIA-RDP78-05867A000100080034-4 51

CIA (PHOTO ACCESSION NO.) 49914		LOT NO. C-763	19924-51
AREA (AMS NO.) 135K	COUNTRY IRAN	PROVINCE ASTERABAD	PLACE
GEOGRAPHIC COORDINATES		MAP REFERENCE	
TITLE BORDER GUARD IN NORTHERN IRAN.			
25X1A			
DATE OF PICTURE 1951	SOURCE		
CLASSIFICATION	VERIFIED BY		
CAPTIONED BY CO	[Signature]		
CAPTION REPORT			
Approved For Release 1999/09/09 : CIA-RDP78-05867A000100080034-4			
FORM NO. 60-53	SEP 1948		

Approved For Release 1999/09/09 : CIA-RDP78-05867A000100080034-4

CIA (PHOTO ACCESSION NO.) 49915		LOT NO. C-763		19/11/51	
AREA (AMS NO.) 185K	COUNTRY IRAN	PROVINCE MAZANDERAN		PLACE	
GEOGRAPHIC COORDINATES			MAP REFERENCE ASTERA BAD		
TITLE IRANIAN ARMY PATROL NEAR THE SOVIET BORDER.					
25X1A					
DATE OF PICTURE 1951		SOL [REDACTED]			
CLASSIFICATION C		VERIFIED BY DSB			
CAPTIONED BY		CAPTION REPORT			
Approved For Release 1999/09/09 : CIA-RDP78-05867A000100080034-4					
FORM NO. 60-53 SEP 1948		GPO 16-67201-1			

Approved For Release 1999/09/09 : CIA-RDP78-05867A000100080034-4

CIA (PHOTO ACCESSION NO.) 49916	LOT NO. C-763	DATE 18 MAY 51	
AREA (AMS NO.) 185K	COUNTRY IRAN	PROVINCE MAZANDERAN	PLACE ASTERABAD
GEOGRAPHIC COORDINATES			
TITLE OUTPOST NEAR THE IRANIAN - SOVIET BORDER.			
25X1A			
DATE OF PICTURE 1951	SOURCE		
CLASSIFICATION C	VERIFIED BY [Signature]		
CAPTIONED BY [Signature]			

Approved For Release 1999/09/09 : CIA-RDP78-05867A000100080034-4

FORM NO. 60-53
SEP 1948

CAPTION REPORT

Approved For Release 1999/09/09 : CIA-RDP78-05867A000100080034-4

CIA (PHOTO ACCESSION NO.)		LOT NO.		18 MAY 51	
49917		C-763			
AREA (AMS NO.)	COUNTRY	PROVINCE	PLACE		
1251C	IRAN	MAZANDERAN	BABULSAR		
GEOGRAPHIC COORDINATES		MAP REFERENCE			
36 43N 52 39 E		N 13			
TITLE					
BOMBED AREA OF CANAL.					
25X1A					
DATE OF PICTURE		SOURCE			
1951		[REDACTED]			
CLASSIFICATION			VERIFIED BY		
C/S			[Signature]		
CAPTIONED BY			GARTION REPORT		

Approved For Release 1999/09/09 : CIA-RDP78-05867A000100080034-4

FORM NO. 60-53
SEP 1948

Approved For Release 1999/09/09 : CIA-RDP78-05867A000100080034-4

CIA (PHOTO ACCESSION NO.) 49918		LOT NO. C-763	DATE 17 MAY 51	C
AREA (AMS NO.) 125K	COUNTRY IRAN	PROVINCE MAZANDERAN	PLACE	
GEOGRAPHIC COORDINATES		MAP REFERENCE		
TITLE RICE FIELD WORKER'S CLOGS.				
25X1A				
DATE OF PICTURE 1951	SOURCE			
CLASSIFICATION C	VERIFIED BY			
CAPTIONED BY				

Approved For Release 1999/09/09 : CIA-RDP78-05867A000100080034-4

FORM NO. 60-55
SEP 1948

GPO 16-52281-1

Approved For Release 1999/09/09 : CIA-RDP78-05867A000100080034-4

CIA (PHOTO ACCESSION NO.) 49919	LOT NO. C-763	17 MAY 51	
AREA (AMS NO.) 125K	COUNTRY IRAN	PROVINCE MAZANDERAN	PLACE BABULSAR
GEOGRAPHIC COORDINATES 3643N 5239E		MAP REFERENCE NIS	
TITLE POURING ARTESIAN WELL WATER INTO TROUGH LEADING TO BATH HOUSE.			
25X1A			
DATE OF PICTURE 1951	SOURCE		
CLASSIFICATION C	VERIFIED BY		
CAPTIONED BY	CAPTION REPORT		

Approved For Release 1999/09/09 : CIA-RDP78-05867A000100080034-4

FORM NO. 60-53
SEP 1948

GPO 16-42223-1

Approved For Release 1999/09/09 : CIA-RDP78-05867A000100080034-4

CIA (PHOTO ACCESSION NO.)		LOT NO.		PLACE	
49920		C-763		MAYS1	
AREA (AMS NO.)		COUNTRY		PROVINCE	
125K		IRAN		MAZANDERAN	
GEOGRAPHIC COORDINATES				MAP REFERENCE	
TITLE					
GRAIN AND HAY STORAGE BUILDING.					
25X1A					
DATE OF PICTURE		SOURCE			
1951		[REDACTED]			
CLASSIFICATION				VERIFIED BY	
C				[Signature]	
CAPTIONED BY				CAPTION REPORT	
[Signature]				[Signature]	

Approved For Release 1999/09/09 : CIA-RDP78-05867A000100080034-4

FORM NO. 60-53
SEP 1948

GPO 16-67281-1

Approved For Release 1999/09/09 : CIA-RDP78-05867A000100080034-4

CIA (PHOTO ACCESSION NO.)	49921	LOT NO.	C-763	11 MAY 51	0
AREA (AMS NO.)	625K	COUNTRY	IRAN	PROVINCE	ISFAHAN
GEOGRAPHIC COORDINATES			3240N 5138E	MAP REFERENCE	C
TITLE					
HIGH ALTAR OF THE CHURCH OF THE HOLY REDEEMER.					
25X1A					
DATE OF PICTURE	1951	SOURCE	[REDACTED]		
CLASSIFICATION	C				
CAPTIONED BY	[Signature]			VERIFIED BY	DSB
CAPTION REPORT					
Approved For Release 1999/09/09 : CIA-RDP78-05867A000100080034-4					
SEP 1948 00-33					

CIA (PHOTO ACCESSION NO.) 43922		LOT NO. C-763		DATE 17/11/51	
AREA (AMS NO.) 62K	COUNTRY IRAN	PROVINCE ISFAHAN	PLACE ISFAHAN		
GEOGRAPHIC COORDINATES 3240N		5138E		MAP REFERENCE C	
TITLE COURTYARD OF THE CHURCH OF THE HOLY REDEEMER					
25X1A					
DATE OF PICTURE 1951		SOURCE [REDACTED]			
CLASSIFICATION C		VERIFIED BY JEB			
CAPTIONED BY [REDACTED]		REPORT			

Approved For Release 1999/09/09 : CIA-RDP78-05867A000100080034-4

CIA IPHOTO ACCESSION NO. 43923		LOT NO. C-763		17 MAY 31	
AREA (AMS NO.) 625K	COUNTRY IRAN	PROVINCE ISFAHAN	PLACE ISFAHAN		
GEOGRAPHIC COORDINATES 3240N 5138E		MAP REFERENCE C			
TITLE CHURCH OF THE HOLY REDEEMER.					
25X1A					
DATE OF PICTURE 1951		SO [REDACTED]			
CLASSIFICATION C			VERIFIED BY DSB		
CAPTIONED BY [Signature]			CAPTION REPORT		
Approved For Release 1999/09/09 : CIA-RDP78-05867A000100080034-4					
FORM NO. 60-53 SEP 1948					

Approved For Release 1999/09/09 : CIA-RDP78-05867A000100080034-4

CIA (PHOTO ACCESSION NO.)	49924	LOT NO.	C-763	DATE	18 MAY 51
AREA (AMS NO.)	325K	COUNTRY	IRAN	PROVINCE	TEHERAN
GEOGRAPHIC COORDINATES			3540N 5126E	MAP REFERENCE	C
TITLE					
A MUEZZIN CALLING THE FAITHFUL TO PRAYER FROM THE MOSQUE OF TEHERAN.					
25X1A					
DATE OF PICTURE	1951	SOURCE	[REDACTED]		
CLASSIFICATION	C				
CAPTIONED BY	[Signature]			VERIFIED BY	DS
APPROVED FOR RELEASE 1999/09/09 : CIA-RDP78-05867A000100080034-4					
SEP 1948 60-33					

Approved For Release 1999/09/09 : CIA-RDP78-05867A000100080034-4

CIA (PHOTO ACCESSION NO.)		LOT NO.		17 MAY 51	
49925		C-763			
AREA (AMS NO.)	COUNTRY	PROVINCE	PLACE		
625K	IRAN	ISFAHAN	ISFAHAN		
GEOGRAPHIC COORDINATES		MAP REFERENCE			
3240N	5138E	C			
TITLE					
ARMENIAN QUARTER.					
25X1A					
DATE OF PICTURE		SOU			
1951					
CLASSIFICATION			VERIFIED BY		
C			JEB		
CAPTIONED BY			CAPTION REPORT		

Approved For Release 1999/09/09 : CIA-RDP78-05867A000100080034-4

FORM NO. 60-53
SEP 1948

Approved For Release 1999/09/09 : CIA-RDP78-05867A000100080034-4

CIA (PHOTO ACCESSION NO.)		LOT NO.		18 MATS	
49926		C-763			
AREA (AMS NO.)	COUNTRY	PROVINCE	PLACE		
32514	IRAN	TEHERAN	TEHERAN		
GEOGRAPHIC COORDINATES		MAP REFERENCE			
3540 N 5126 E		C			
TITLE					
MOSQUE INTERIOR.					
25X1A					
DATE OF PICTURE		SO			
1951		[REDACTED]			
CLASSIFICATION		VERIFIED BY			
C D		DSB			
CAPTIONED BY		CAPTION REPORT			
X					

Approved For Release 1999/09/09 : CIA-RDP78-05867A000100080034-4

FORM NO. 60-53
SEP 1948

Approved For Release 1999/09/09 : CIA-RDP78-05867A000100080034-4

CIA (PHOTO ACCESSION NO.) 49928		LOT NO. C-763		18 MAY 51	
AREA (AMS NO.) 51K	COUNTRY IRAN	PROVINCE		PLACE	
GEOGRAPHIC COORDINATES			MAP REFERENCE		
TITLE THE KORAN IS READ DURING THE FIVE DAILY PRAYERS TO ALLAH.					
25X1A					
DATE OF PICTURE 1951		SOURCE			
CLASSIFICATION C		VERIFIED BY DGB			
CAPTIONED BY C		CAPTION REPORT			

Approved For Release 1999/09/09 : CIA-RDP78-05867A000100080034-4
SEP 1948 00-93

Approved For Release 1999/09/09 : CIA-RDP78-05867A000100080034-4

CIA (PHOTO ACCESSION NO.) 49929		LOT NO. C-763		18 MAY 57	
AREA (AMS NO.) 1151K	COUNTRY IRAN	PROVINCE AZERBAIJAN	PLACE AGA JARI		
GEOGRAPHIC COORDINATES 3731N		4653E	MAP REFERENCE NIS		
TITLE CHILDREN ON ^{THE} GROUNDS OF THE ANGLO-IRANIAN OIL COMPANY SCHOOL.					
25X1A					
DATE OF PICTURE 1951		SOURCE			
CLASSIFICATION C				VERIFIED BY DSB	
CAPTIONED BY [Signature]				CAPTION REPORT	

Approved For Release 1999/09/09 : CIA-RDP78-05867A000100080034-4

FORM NO. 60-53
SEP 1948

GPO 16-63285-1

Approved For Release 1999/09/09 : CIA-RDP78-05867A000100080034-4

CIA (PHOTO ACCESSION NO.)		LOT NO.		C	
49930		C-1763			
AREA (AMS NO.)	COUNTRY	PROVINCE	PLACE		
12512	IRAN	MAZANDERAN			
GEOGRAPHIC COORDINATES		MAP REFERENCE			
TITLE					
TRADITIONAL WASHING OF HANDS AT A WEDDING CEREMONY.					
25X1A					
DATE OF PICTURE	SOURCE				
1951	[REDACTED]				
CLASSIFICATION	C				
CAPTIONED BY	VERIFIED BY				
[Signature]	DSD				

Approved For Release 1999/09/09 : CIA-RDP78-05867A000100080034-4
SEP 1948 00-55

Approved For Release 1999/09/09 : CIA-RDP78-05867A000100080034-4

CV

CIA (PHOTO ACCESSION NO.) 49931		LOT NO. C-763		18 MAR 51	
AREA (AMS NO.) 115K	COUNTRY IRAN	PROVINCE AZERBAIJAN	PLACE AGA JARI		
GEOGRAPHIC COORDINATES 3731N 4653E			MAP REFERENCE MIS		
TITLE OPEN AIR BARBER SHOP					
25X1A					
DATE OF PICTURE 1951		[REDACTED]			
CLASSIFICATION			VERIFIED BY		
CAPTIONED BY CG			[Signature]		

Approved For Release 1999/09/09 : CIA-RDP78-05867A000100080034-4

FORM NO. 60-53
SEP 1948

GPO 16-6225-1

CIA (PHOTO ACCESSION NO.) 49932		LOT NO. C-763		11 MAY 51	
AREA (AMS NO.) 325K	COUNTRY IRAN	PROVINCE TEHERAN	PLACE TEHERAN		
GEOGRAPHIC COORDINATES 3540N 5126E		MAP REFERENCE C			
TITLE HOTEL RITZ BACKGROUND. STATUE OF THE POET, FERDOWSKI, FOREGROUND.					
25X1A					
DATE OF PICTURE 1951		SOURCE			
CLASSIFICATION C			VERIFIED BY DBS		
CAPTIONED BY [Signature]			CAPTION REPORT		
Approved For Release 1999/09/09 : CIA-RDP78-05867A000100080034-4					
FORM NO. 60-53		SEP 1948			

Approved For Release 1999/09/09 : CIA RDP78-05867A000100080034-4

AREA (ANS NO.)	49934	C-763	DATE	17 MAY 51	C
	325K	COUNTRY	IRAN	PROVINCE	TEHERAN
				MAP REFERENCE	TEHERAN
GEOGRAPHIC COORDINATES	3540N	5126E			C
TITLE					

SHAH REZA - PAHLEVI MASQUE.

DATE OF PICTURE	1951	25X1A	SOURCE OF PICTURE	[REDACTED]
-----------------	------	-------	-------------------	------------

CLASSIFICATION	C
CAPTIONED BY	[Signature]
VERIFIED BY	[Signature]

FORM NO. 60-53
Approved For Release 1999/09/09 : CIA RDP78-05867A000100080034-4

Approved For Release 1999/09/09 : CIA-RDP78-05867A000100080034-4

AREA (AMS NO.)	49935	COUNTRY	IRAN	PROVINCE	TEHERAN	PLACE	TEHERAN	DATE	17 MAY 51	
GEOGRAPHIC COORDINATES	32516							MAP REFERENCE	C	
TITLE	MELLI BANK.									
	25X1A									
DATE OF PICTURE	1951	SOURCE	[REDACTED]							
CLASSIFICATION	C									
CAPTURED BY	[Signature]				VERIFIED BY	[Signature]				
FORM NO.	60-53	Approved For Release 1999/09/09 : CIA-RDP78-05867A000100080034-4								

Approved For Release 1999/09/09 : CIA-RDP78-05867A000100080034-4

AREA (ANS NO.) 49936	COUNTRY IRAN	PROVINCE TEHERAN	DATE 17 MAY 51	MAP REFERENCE C
GEOGRAPHIC COORDINATES 3540N 5126E		PLACE TEHERAN		

TITLE
FORMER BRITISH OFFICE BUILDING.

25X1A

DATE OF PICTURE 1951	SOURCE
-------------------------	--------

CLASSIFICATION C	VERIFIED BY DSB
CAPTIONED BY	

Approved For Release 1999/09/09 : CIA-RDP78-05867A000100080034-4

Approved For Release 1999/09/09 : CIA-RDP78-05867A000100080034-4

CIA PHOTO ACCESSION NO. 49931		LOT NO. C-763	DATE 17 MAR 51
AREA (AMS NO.) 325K	COUNTRY IRAN	PROVINCE TEHERAN	PLACE TEHERAN
GEOGRAPHIC COORDINATES 3540N 5126E		MAP REFERENCE C	
TITLE RUG VENDOR'S DONKEY ON FERDOWSKI STREET.			
25X1A			
DATE OF PICTURE 1951	SOURCE [REDACTED]		
CLASSIFICATION C			
CAPTIONED BY [Signature]	VERIFIED BY DSB		
FORM NO. 60-58	Approved For Release 1999/09/09 : CIA-RDP78-05867A000100080034-4		

Approved For Release 1999/09/09 : CIA-RDP78-05867A000100080034-4

CIA PHOTO ACCESSION NO. 49938		C-763		17 MAY 51	
AREA (AMS NO.)	COUNTRY	PROVINCE	PLACE		
325K	IRAN	TEHERAN	TEHERAN		
GEOGRAPHIC COORDINATES		MAP REFERENCE			
35 40N 51 26E		C			
TITLE					
SOVIET FILMS ARE SHOWN AT THIS THEATRE ON					
ISTANBUL STREET.					
25X1A					
DATE OF PICTURE	SOU				
1951					
CLASSIFICATION					
C					
CAPTIONED BY			VERIFIED BY		
[Signature]			DSM		
FORM NO. 60-58					
Approved For Release 1999/09/09 : CIA-RDP78-05867A000100080034-4					

Approved For Release 1999/09/09 : CIA-RDP78-05867A000100080034-4

CIA PHOTO ACCESSION NO.		LOT NO.		DATE	
49939		C-763		17 MAY 51	
AREA (AMS NO.)	COUNTRY	PROVINCE	PLACE		
3251K	IRAN	TEHERAN	TEHERAN		
GEOGRAPHIC COORDINATES		MAP REFERENCE			
3540N 5126E		C			
TITLE					
MAUSOLEUM OF SHAH REZA-PAHLEVI.					
25X1A					
DATE OF PICTURE		SOURCE			
1951		[REDACTED]			
CLASSIFICATION					
C					
CAPTIONED BY			VERIFIED BY		
[REDACTED]			[REDACTED]		
FORM NO. 6058					
Approved For Release 1999/09/09 : CIA-RDP78-05867A000100080034-4					
CAPTION REPORT					
GPO 16-67281-1					

Approved For Release 1999/09/09 : CIA-RDP78-05867A000100080034-4



CIA PHOTO ACCESSION NO.	49940	LOT NO.	C-76	DATE	15 MAY 51	C	
AREA (AMS NO.)	125K	COUNTRY	IRAN	PROVINCE	MAZANDERAN	PLACE	
GEOGRAPHIC COORDINATES			MAP REFERENCE				
TITLE							
PROSPECTIVE BRIDE ARRIVING AT WEDDING. TWO CANDLES SIGNIFY THE "LIGHTS OF LIFE."							
25X1A							
DATE OF PICTURE	1951	SOURCE	[REDACTED]				
CLASSIFICATION							
CAPTIONED BY			VERIFIED BY				
[Signature]			DJB				
APPROVED FOR RELEASE 1999/09/09 : CIA-RDP78-05867A000100080034-4							

Approved For Release 1999/09/09 : CIA-RDP78-05867A000100080034-4

CIA (PHOTO ACCESSION NO.)	49941	LOT NO.	C-763	DATE	17 MAY 51	CR	
AREA (ANS NO.)	325K	COUNTRY	IRAN	PROVINCE	TEHERAN	PLACE	TEHERAN (AIR)
GEOGRAPHIC COORDINATES			MAP REFERENCE				
3540N 5126E			C				
TITLE							
CEMENT PLANT WORKERS AND PLANT.							
25X1A							
DATE OF PICTURE	1951	SOURCE	[REDACTED]				
CLASSIFICATION	CJ						
CAPTIONED BY	[REDACTED]			VERIFIED BY	JB		
Approved For Release 1999/09/09 : CIA-RDP78-05867A000100080034-4							

Approved For Release 1999/09/09 : CIA-RDP78-05867A000100080034-4

APPROVAL ACCESSION NO. 49942		LOT NO. C-763		DATE 17 MAY 51	
AREA (AMS NO.) 725 5351K	COUNTRY IRAN	PROVINCE FARS KHUZISTAN	PLACE ABADAN		
GEOGRAPHIC COORDINATES 3110N 5237E		MAP REFERENCE C			
TITLE 3020N 4816E					
CHILDREN OF THE OIL FIELD WORKERS ATTEND SPECIAL KINDERGARTEN SCHOOL.					
25X1A					
DATE OF PICTURE 1951		SOURCE [REDACTED]			
CLASSIFICATION C					
CAPTIONED BY [Signature]			VERIFIED BY DSB		
FORM NO. 60-53					
Approved For Release 1999/09/09 : CIA-RDP78-05867A000100080034-4					

APPROXIMATE ACCESSION NO. 49943	LOT NO. C-763	DATE 17 MAY 51
AREA (ANS NO.) 725 535K	COUNTRY IRAN	PROVINCE FARS KHUZISTAN
GEOGRAPHIC COORDINATES 3110N 5237E		PLACE ABADAN
TITLE 3020N 4816E		MAP REFERENCE C
KINDERGARTEN SCHOOL BUILT AND SUPPORTED BY THE OIL FIELD AUTHORITIES.		
25X1A		
DATE OF PICTURE 1951	SOURCE 	
CLASSIFICATION C		
CAPTIONED BY 		VERIFIED BY DSB
FORM NO. 60-53 Approved For Release 1999/09/09 : CIA-RDP78-05867A000100080034-4		

Approved For Release 1999/09/09 : CIA-RDP78-05867A000100080034-4

AREA (AMS NO.)	43944	C-763	17 MAY 51	U	
COUNTRY	IRAN	PROVINCE	TEHERAN	PLACE	TEHERAN (NR)
GEOGRAPHIC COORDINATES	3540N	5126E	MAP REFERENCE	C	
TITLE	IMPERIAL HUNTING GROUNDS.				
DATE OF PICTURE	1951	5	25X1A		
CLASSIFICATION	C4				
CAPTIONED BY	8		VERIFIED BY	DSB	
FORM NO. 60-58	Approved For Release 1999/09/09 : CIA-RDP78-05867A000100080034-4			OPD 16-63283-1	

Approved For Release 1999/09/09 : CIA-RDP78-05867A000100080034-4

AREA (ANS NO.)	49945	C-763	DATE	17 MAY 51	C	
725 535K	COUNTRY	IRAN	PROVINCE	FARS KHUZISTAN	PLACE	ABADAN
GEOGRAPHIC COORDINATES		3110N 5237E		MAP REFERENCE		C
TITLE		3020N 4816E		CHILDREN AT KINDERGARTEN SCHOOL.		
25X1A						
DATE OF PICTURE	1951	SOURCE	[REDACTED]			
CLASSIFICATION	C					
CAPTIONED BY	[Signature]		VERIFIED BY	JSE		
FORM NO. 6053	Approved For Release 1999/09/09 : CIA-RDP78-05867A000100080034-4				GPO 16-42283-1	

Approved For Release 1999/09/09 : CIA-RDP78-05867A000100080034-4

CIA (PHOTO ACCESSION NO.)		LOT NO.	
49946		C-783	17 MAY 51
AREA (AMS NO.)	COUNTRY	PROVINCE	PLACE
325K	IRAN	TEHERAN	TEHERAN
GEOGRAPHIC COORDINATES		MAP REFERENCE	
3540N 5126E		C	
TITLE			
BUST OF FERDOWSKI ON THE GROUNDS OF THE UNIVERSITY OF TEHERAN.			
25X1A			
DATE OF PICTURE	SOL		
1951	[REDACTED]		
CLASSIFICATION			
CAPTIONED BY		VERIFIED BY	
C J		JST	
Approved For Release 1999/09/09 : CIA-RDP78-05867A000100080034-4			

Approved For Release 1999/09/09 : CIA-RDP78-05867A000100080034-4

Approved For Release 1999/09/09 : CIA-RDP78-05867A000100080034-4

CIA (PHOTO ACCESSION NO.)		LOT NO.	
49947	C-763	17 MAY 51	
AREA (AMS NO.)	COUNTRY	PROVINCE	PLACE
325K	IRAN	TEHERAN	TEHERAN
GEOGRAPHIC COORDINATES		MAP REFERENCE	
3540N 5126E		C	
TITLE			
AMERICAN CENTER.			
DATE OF PICTURE		SOURCE OF PICTURE	
1951		[REDACTED]	
CLASSIFICATION			
C		25X1A	
CAPTIONED BY		VERIFIED BY	
[Signature]		[Signature]	

Approved For Release 1999/09/09 : CIA-RDP78-05867A000100080034-4

Approved For Release 1999/09/09 : CIA-RDP78-05867A000100080034-4

AREA (AMS NO.)	49948	C-763	DATE	17 MAY 51	C	
COUNTRY	325K	IRAN	PROVINCE	TEHERAN	PLACE	TEHERAN
GEOGRAPHIC COORDINATES	3540N	5126E	MAP REFERENCE	C		
TITLE	[CHILD] YOUNG BOY WITH A FABRIC HOUSE ADVERTISEMENT.					
DATE OF PICTURE	1951	SOURCE	25X1A			
CLASSIFICATION	C					
CAPTIONED BY	[Signature]		VERIFIED BY	DSB		
FORM NO.	60-53	Approved For Release 1999/09/09 : CIA-RDP78-05867A000100080034-4			GPO 16-62283-1	

Approved For Release 1999/09/09 : CIA-RDP78-05867A000100080034-4

PHOTO ACCESSION NO.	49949	LOT NO.	C-763	DATE	12 MAY 51
AREA (AMS NO.)	12514	COUNTRY	IRAN	PROVINCE	MAZANDERAN
GEOGRAPHIC COORDINATES			MAP REFERENCE		
TITLE					
YOUNG MOTHER AND CHILD					
25X1A					
DATE OF PICTURE	1951	SOURCE	[REDACTED]		
CLASSIFICATION					
CAPTIONED BY			VERIFIED BY		
[Signature]			[Signature]		
FORM NO.	6053	Approved For Release 1999/09/09 : CIA-RDP78-05867A000100080034-4			

Approved For Release 1999/09/09 : CIA-RDP78-05867A000100080034-4

AREA (AMS NO.)		COUNTRY	PROVINCE	PLACE
49950 325K		IRAN	TEHERAN	TEHERAN
GEOGRAPHIC COORDINATES		MAP REFERENCE		
3540N 5120E		C		
TITLE				
"LETTER WRITERS" ON THE STEPS OF THE MAIN POST OFFICE.				
25X1A				
DATE OF PICTURE	SOURCE			
1951	[REDACTED]			
CLASSIFICATION				
CA				
CAPTIONED BY		VERIFIED BY		
[Signature]		[Signature]		
FORM NO. 60-53	CAPTION REPORT			
Approved For Release 1999/09/09 : CIA-RDP78-05867A000100080034-4				

Approved For Release 1999/09/09 : CIA-RDP78-05867A000100080034-4

CIA (PHOTO ACCESSION NO.)		LOT NO.		DATE	
49951		C-763		17 MAY 51	
AREA (AMS NO.)	COUNTRY	PROVINCE	PLACE		
325K	IRAN	TEHERAN	TEHERAN (NR)		
GEOGRAPHIC COORDINATES		MAP REFERENCE			
35 40N 51 26 E		C			
TITLE					
CEMENT PLANT.					
25X1A					
DATE OF PICTURE		SOURCE			
1951		[REDACTED]			
CLASSIFICATION					
C					
CAPTIONED BY			VERIFIED BY		
[Signature]			DSB		
APPROVED FOR RELEASE 1999/09/09 : CIA-RDP78-05867A000100080034-4					

Approved For Release 1999/09/09 : CIA-RDP78-05867A000100080034-4

AREA (AMS NO.)	COUNTRY	PROVINCE	PLACE
49954 325K	IRAN	TEHERAN	TEHERAN
GEOGRAPHIC COORDINATES		MAP REFERENCE	
3540N 5126E		C	
TITLE			
RUG SELLER.			
25X1A			
DATE OF PICTURE	SOURCE		
1951	[REDACTED]		
CLASSIFICATION	C		
CAPTIONED BY	VERIFIED BY		
[Signature]	D&B		

Approved For Release 1999/09/09 : CIA-RDP78-05867A000100080034-4

Approved For Release 1999/09/09 : CIA-RDP78-05867A000100080034-4

CIA (PHOTO ACCESSION NO.) 49955		LOT NO. C-763		DATE 17 MAY 51		C	
AREA (AMS NO.) 125K	COUNTRY IRAN	PROVINCE MAZANDERAN	PLACE BABULSAR				
GEOGRAPHIC COORDINATES 3643N 5239E		MAP REFERENCE NIS					
TITLE ROYAL SUMMER RESIDENCE.							
25X1A							
DATE OF PICTURE 1951		SOURCE [REDACTED]					
CLASSIFICATION C							
CAPTIONED BY [Signature]				VERIFIED BY [Signature]			
FORM NO. 60-53		Approved For Release 1999/09/09 : CIA-RDP78-05867A000100080034-4					

CAPTION REPORT

Approved For Release 1999/09/09 : CIA-RDP78-05867A000100080034-4

49956	C-763	17 MAY 51	C
AREA (ANS NO.) 125K	COUNTRY IRAN	PROVINC MAZANDERAN	PLACE
GEOGRAPHIC COORDINATES		MAP REFERENCE	

TITLE

DATE OF PICTURE 1951	25X1A	SOURCE OF PICTURE
-------------------------	-------	-------------------

CLASSIFICATION C	CAPTIONED BY	VERIFIED BY 1951
---------------------	--------------	---------------------

FORM NO. 6053 Approved For Release 1999/09/09 : CIA-RDP78-05867A000100080034-4

Approved For Release 1999/09/09 : CIA-RDP78-05867A000100080034-4

AREA (AMS NO.)	COUNTRY	PROVINCE	PLACE
49957 325K	IRAN	TEHERAN	TEHERAN
GEOGRAPHIC COORDINATES		MAP REFERENCE	
3540N 5126E		C	

TITLE

[ELZBURG] ELBURZ MOUNTAINS BACKGROUND.

DATE OF PICTURE	SOURCE OF PICTURE
1951	25X1A [REDACTED]

CLASSIFICATION	CAPTIONED BY	VERIFIED BY
C	[Signature]	DSB

FORM NO. 60-53
Approved For Release 1999/09/09 : CIA-RDP78-05867A000100080034-4

Approved For Release 1999/09/09 : CIA-RDP78-05867A000100080034-4

49959	C-763	17 MAY 51	C
AREA (AMS NO.) 325K	COUNTRY IRAN	PROVINCE TEHERAN	PLACE TEHERAN
GEOGRAPHIC COORDINATES 3540 N 51 20 E		MAP REFERENCE C	

TITLE

IRANIAN ARMY TROOPS IN BARRACKS COURTYARD.

25X1A

DATE OF PICTURE 1951	SOURCE
-------------------------	--------

CLASSIFICATION C	VERIFIED BY JST
CAPTIONED BY	

Approved For Release 1999/09/09 : CIA-RDP78-05867A000100080034-4

CIA (PHOTO ACCESSION NO.)		LOT NO.	
49960		C-763	17 MAY 51
AREA (AMS NO.)	COUNTRY	PROVINCE	PLACE
325K	IRAN	TEHERAN	TEHERAN
GEOGRAPHIC COORDINATES		MAP REFERENCE	
3540N 5126E		C	
TITLE			
CINEMA ON ISTANBUL STREET FEATURING SOVIET-IMPORTED FILMS.			
25X1A			
DATE OF PICTURE	SOURCE		
1951	[REDACTED]		
CLASSIFICATION			
CAPTIONED BY		VERIFIED BY	
C [Signature]		[Signature]	
APPROVED FOR RELEASE		CAPTION REPORT	
1999/09/09 : CIA-RDP78-05867A000100080034-4		1999/09/09 : CIA-RDP78-05867A000100080034-4	

AREA (AMS NO.)	COUNTRY	PROVINCE	PLACE	DATE
325K	IRAN	TEHERAN	TEHERAN	17 MAY 51
GEOGRAPHIC COORDINATES		MAP REFERENCE		
3540N 5126E		C		

TITLE

CARPET DEPICTING THE PROPHET MOHAMMED IN THE MAUSOLEUM OF SHAH REZA-PAHLEVI.

DATE OF PICTURE	SOURCE
1951	[REDACTED]

CLASSIFICATION	CAPTIONED BY	VERIFIED BY
C	[Signature]	[Signature]

43962	C-763	DATE	17 MAY 51
AREA (AMS NO.)	COUNTRY	PROVINCE	PLACE
325K	IRAN	TEHERAN	TEHERAN
GEOGRAPHIC COORDINATES		MAP REFERENCE	
3540N 5126E		C	
TITLE			

WOMEN ENTERING THE MAUSOLEUM OF SHAH REZA-PAHLEVI.

DATE OF PICTURE	25X1A	SOURCE
1951		[REDACTED]

CLASSIFICATION	CJ
CAPTIONED BY	VERIFIED BY

Approved For Release 1999/09/09 : CIA-RDP78-05867A000100080034-4

CIA PHOTO ACCESSION NO.	49963	LOT NO.	C-763	DATE	17 MAY 51		
AREA (AMS NO.)	325K	COUNTRY	IRAN	PROVINCE	TEHERAN	PLACE	TEHERAN
GEOGRAPHIC COORDINATES		3540N 5120E		MAP REFERENCE			C
TITLE							
SHOEMAKER.							
25X1A							
DATE OF PICTURE	1951	SC	[REDACTED]				
CLASSIFICATION							
CAPTIONED BY			VERIFIED BY				
[Signature]			DOR				
FORM NO. 60-53	Approved For Release 1999/09/09 : CIA-RDP78-05867A000100080034-4					CARTON REPORT	000 16-67285-1

Approved For Release 1999/09/09 : CIA-RDP78-05867A000100080034-4

CIA PHOTO ACCESSION NO.	49964	LOT NO.	C-763	DATE	17 MAY 51			
AREA (AMS NO.)	325K	COUNTRY	IRAN	PROVINCE	TEHERAN	PLACE	TEHERAN	C
GEOGRAPHIC COORDINATES		MAP REFERENCE						
3540N 5126E		C						
TITLE								
FOREIGN COMMERCE BUILDING OF THE MELLI BANK.								
25X1A								
DATE OF PICTURE	1951	SOURCE	[REDACTED]					
CLASSIFICATION								
CJ								
CAPTIONED BY				VERIFIED BY				
[Signature]				DPS				
FORM NO. 60-53	Approved For Release 1999/09/09 : CIA-RDP78-05867A000100080034-4						14-62788-1	

Approved For Release 1999/09/09 : CIA-RDP78-05867A000100080034-4

CIA PHOTO ACCESSION NO. 49965		LOT NO. C-763		DATE 17 MAY 51		C		
AREA (AMS NO.) 325K	COUNTRY IRAN	PROVINCE TEHERAN	PLACE TEHERAN (NR)					
GEOGRAPHIC COORDINATES 3540N 5126E		MAP REFERENCE C						
TITLE								
ENTRANCE TO THE SUMMER RESIDENCE OF THE SHAH OF IRAN.								
DATE OF PICTURE 1951		SOURCE OF PICTURE 25X1A [REDACTED]						
CLASSIFICATION C								
CAPTIONED BY [Signature]				VERIFIED BY [Signature]				
FORM NO. 60-58		CAPTION REPORT				Approved For Release 1999/09/09 : CIA-RDP78-05867A000100080034-4		870 11-62281-1

Approved For Release 1999/09/09 : CIA-RDP78-05867A000100080034-4

CIA (PHOTO ACCESSION NO.)	49966	LOT NO	C-763	DATE	17 MAY 51		
AREA (AMS NO.)	325K	COUNTRY	IRAN	PROVINCE	TEHERAN	PLACE	TEHERAN (NR)
GEOGRAPHIC COORDINATES	3540N 5126E		MAP REFERENCE				C
TITLE	SUMMER RESIDENCE OF THE SHAH OF IRAN. MOUNT DEMAVEND BACKGROUND.						
	25X1A						
DATE OF PICTURE	1951	SOURCE OF					
CLASSIFICATION	C						
CAPTIONED BY				VERIFIED BY			
				DBP			
FORM NO. 60-53						CAPTION REPORT	
Approved For Release 1999/09/09 : CIA-RDP78-05867A000100080034-4						GPO 16-67282-1	

Approved For Release 1999/09/09 : CIA-RDP78-05867A000100080034-4

CIA (PHOTO ACCESSION NO.) 49967		LOT NO. C-763		17 MAY 51	
AREA (ANS NO.) 3251K	COUNTRY IRAN	PROVINCE TEHERAN	PLACE TEHERAN		
GEOGRAPHIC COORDINATES 3540W 5126E		MAP REFERENCE a			
TITLE					
MILITARY BAND IN THE COURTYARD OF THE ROYAL PALACE					
AT THE WEDDING OF THE SHAH OF IRAN.					
25X1A					
DATE OF PICTURE 1951		SOURCE [REDACTED]			
CLASSIFICATION C					
CAPTIONED BY [Signature]			VERIFIED BY [Signature]		
Approved For Release 1999/09/09 : CIA-RDP78-05867A000100080034-4					

Approved For Release 1999/09/09 : CIA-RDP78-05867A000100080034-4

CIA (PHOTO ACCESSION NO.) 49968		LOT NO. C-763		17 MAY 51	
AREA (AMS NO.) 325K	COUNTRY IRAN	PROVINCE TEHERAN	PLACE TEHERAN		
GEOGRAPHIC COORDINATES 3540N 5126E		MAP REFERENCE C			
TITLE GUARDS RESTRAIN CROWDS AT PALACE GATE DURING THE WEDDING OF THE SHAH OF IRAN.					
25X1A					
DATE OF PICTURE 1951	SOURCE				
CLASSIFICATION C	VERIFIED BY XB				
CAPTIONED BY					

Approved For Release 1999/09/09 : CIA-RDP78-05867A000100080034-4

PHOTO ACCESSION NO. 49969		LOT NO. C-763		DATE 17 MAY 51	
AREA (AMS NO.) 325K	COUNTRY IRAN	PROVINCE TEHERAN	PLACE TEHERAN		
GEOGRAPHIC COORDINATES 3540N 5126E		MAP REFERENCE C			
TITLE					
HONOR GUARD IN THE COURTYARD OF THE ROYAL PALACE.					
25X1A					
DATE OF PICTURE 1951		SOURCE [REDACTED]			
CLASSIFICATION C					
CAPTIONED BY [Signature]			VERIFIED BY [Signature]		
FORM NO. 60-53					
Approved For Release 1999/09/09 : CIA-RDP78-05867A000100080034-4					

Approved For Release 1999/09/09 : CIA-RDP78-05867A000100080034-4

AREA (AMS NO.)	COUNTRY	PROVINCE	PLACE
49970	IRAN	MAZANDERAN	BABULSAR
GEOGRAPHIC COORDINATES		MAP REFERENCE	
3643N 5239E		NIS	
TITLE			
RUSSIAN WORKER WINDING FISHNET STRING.			
25X1A			
DATE OF PICTURE	SOURCE		
1951	[REDACTED]		
CLASSIFICATION			
CAPTIONED BY		VERIFIED BY	
[Signature]		[Signature]	
FORM NO. 60-52			
Approved For Release 1999/09/09 : CIA-RDP78-05867A000100080034-4			

Approved For Release 1999/09/09 : CIA-RDP78-05867A000100080034-4

PHOTO ACCESSION NO.	49971	LOT NO.	C-763	DATE	17 MAY 51		
AREA (AMS NO.)	125K	COUNTRY	IRAN	PROVINCE	MAZANDERAN	PLACE	BABULSAR
GEOGRAPHIC COORDINATES		3643N 5239E		MAP REFERENCE			MIS
TITLE							
LOCAL BAZAAR.							
25X1A							
DATE OF PICTURE	1951	SOURCE					
CLASSIFICATION							
CAPTIONED BY				VERIFIED BY			
FORM NO. 60-52							

Approved For Release 1999/09/09 : CIA-RDP78-05867A000100080034-4

AREA (AMS NO.)		COUNTRY		PROVINCE		PLACE	
49972		IRAN		MAZANDERAN		BABULSAR	
125K		C-763		17MAY51		C	
GEOGRAPHIC COORDINATES		MAP REFERENCE					
3643N		5239E		NIS			
TITLE							
LOCAL BAZAAR.							
25X1A							
DATE OF PICTURE		SOURCE					
1951		[REDACTED]					
CLASSIFICATION							
C							
CAPTIONED BY				VERIFIED BY			
[Signature]				[Signature]			
FORM NO. 60-53							

Approved For Release 1999/09/09 : CIA-RDP78-05867A000100080034-4

CIA PHOTO ACCESSION NO.	49973	LOT NO.	C-763	DATE	17 MAY 51		
AREA (AMS NO.)	125K	COUNTRY	IRAN	PROVINCE	MAZANDERAN	PLACE	BABULSAR
GEOGRAPHIC COORDINATES	34 43 N	52 39 E	MAP REFERENCE	N 5			
TITLE	LAMB SHISH-KEBAB.						
25X1A							
DATE OF PICTURE	1951	SOURCE	[REDACTED]				
CLASSIFICATION	C						
CAPTIONED BY	[Signature]			VERIFIED BY	[Signature]		
FORM NO. 60-53	Approved For Release 1999/09/09 : CIA-RDP78-05867A000100080034-4						870 1A-47281-1

AREA (AMS NO.) 49974		COUNTRY IRAN		PROVINCE MAZANDERAN		PLACE BABULSAR		DATE 17 MAY 51		C-763		C					
GEOGRAPHIC COORDINATES 36 43 N 52 39 E				MAP REFERENCE NIS				TITLE TEA CONCESSION AT LOCAL BAZAAR.									
DATE OF PICTURE 1951				SOURCE [REDACTED]								25X1A					
CLASSIFICATION C												CAPTIONED BY [Signature]		VERIFIED BY NIS			
FORM NO. 60-53												Approved For Release 1999/09/09 : CIA-RDP78-05867A000100080034-4		CAPTION REPORT		SPD 1A-6728-1	

Approved For Release 1999/09/09 : CIA-RDP78-05867A000100080034-4

CIA PHOTO ACCESSION NO.	49975	LOT NO.	C-763	LAT	17 17' 45"		
AREA (AMS NO.)	125K	COUNTRY	IRAN	PROVINCE	MAZANDERAN	PLACE	BABULSAR
GEOGRAPHIC COORDINATES	36 36 43' N		52 39' E	MAP REFERENCE	NW		
TITLE	SHOEMAKER.						
	25X1A						
DATE OF PICTURE	1951	SOURCE	[REDACTED]				
CLASSIFICATION	C						
CAPTIONED BY	[Signature]			VERIFIED BY	[Signature]		
FORM NO. 60-53	Approved For Release 1999/09/09 : CIA-RDP78-05867A000100080034-4						SPD 1A-02255-1

Approved For Release 1999/09/09 : CIA-RDP78-05867A000100080034-4

PHOTO ACCESSION NO. 43976	LOT NO. C-763	DATE 17 MAY 51	
AREA (AMS NO.) 125K	COUNTRY IRAN	PROVINCE MAZANDERAN	PLACE BABULSAR
GEOGRAPHIC COORDINATES 36 43 N 52 39 E		MAP REFERENCE N 13	
TITLE SHOE SALESMAN AT LOCAL BAZAAR.			
25X1A			
DATE OF PICTURE 1951	SOURCE [REDACTED]		
CLASSIFICATION C			
CAPTIONED BY [Signature]		VERIFIED BY [Signature]	
EDRN NO. 6053			
Approved For Release 1999/09/09 : CIA-RDP78-05867A000100080034-4			

AREA (AMS NO.)		COUNTRY	PROVINCE	PLACE
49977 125K		IRAN	MAZANDERAN	BABULSAR
GEOGRAPHIC COORDINATES		MAP REFERENCE		
3642N 5239E		NIS		
TITLE				
FISHERMAN AND BOAT ALONG CANAL. SOVIET AUTHORITIES CLAIM ALL FISH CAUGHT IN THE CASPIAN SEA AREA NEAR THE RUSSIAN BORDER.				
25X1A				
DATE OF PICTURE	1951	SOURCE	[REDACTED]	
CLASSIFICATION	C			
CAPTIONED BY	[Signature]		VERIFIED BY	[Signature]
FORM NO. 60-53	CAPTION REPORT			Approved For Release 1999/09/09 : CIA-RDP78-05867A000100080034-4

Approved For Release 1999/09/09 : CIA-RDP78-05867A000100080034-4

CIA (PHOTO ACCESSION NO.)	49978	LOT NO.	C-763	DATE	18 MAY 51		
AREA (AMS NO.)	125K	COUNTRY	IRAN	PROVINCE	MAZANDERAN	PLACE	BABULSAR
GEOGRAPHIC COORDINATES	3643N		5239E		MAP REFERENCE	NIS	
TITLE	FISHING CRAFT IN CANAL. ALL FISH CAUGHT IN THE CASPIAN SEA NEAR THE RUSSIAN BORDER MUST BE TURNED INTO THE SOVIET AUTHORITIES.						
DATE OF PICTURE	1951	SOURCE	[REDACTED]				
CLASSIFICATION	C/S						
CAPTIONED BY	[Signature]		VERIFIED BY	[Signature]			
FORM NO. 60-53	Approved For Release 1999/09/09 : CIA-RDP78-05867A000100080034-4				CARBON REPORT	60-07181-1	

Approved For Release 1999/09/09 : CIA-RDP78-05867A000100080034-4

AREA (AMS NO.)		COUNTRY		PROVINCE		PLACE	
49979		IRAN		MAZANDERAN		BABULSAR	
GEOGRAPHIC COORDINATES		MAP REFERENCE		DATE		LOT NO.	
125K		3642N 5239E		MS		C-763	
TITLE							
CANAL BRIDGE.							
25X1A							
DATE OF PICTURE		SOURCE		CLASSIFICATION		CAPTIONED BY	
1951		[REDACTED]		C		[REDACTED]	
FORM NO. 6053				VERIFIED BY			
[REDACTED]				[REDACTED]			
Approved For Release 1999/09/09 : CIA-RDP78-05867A000100080034-4							

Approved For Release 1999/09/09 : CIA-RDP78-05867A000100080034-4

CIA PHOTO ACCESSION NO. 49980		LOT NO. C-763		DATE 17 MAY 51	
AREA (AMS NO.) 125K	COUNTRY IRAN	PROVINCE MAZANDERAN	PLACE BABULSAR		
GEOGRAPHIC COORDINATES 34 43 N 52 39 E		MAP REFERENCE NIS			
TITLE					
SOVIET CAVIAR FACTORY LEFT BACKGROUND.					
25X1A					
DATE OF PICTURE 1951	SOURCE [REDACTED]				
CLASSIFICATION C					
CAPTIONED BY [Signature]			VERIFIED BY [Signature]		
FORM NO. 60-53					
Approved For Release 1999/09/09 : CIA-RDP78-05867A000100080034-4					

AREA (AMS NO.)	COUNTRY	PROVINCE	PLACE
43981 125K	IRAN	MAZANDERAN	BABULSAR
GEOGRAPHIC COORDINATES		MAP REFERENCE	
3643N 5239E		NIS	
TITLE			
BUYING GRAIN AT A BAZARR.			
25X1A			
DATE OF PICTURE	SOURCE		
1951	[REDACTED]		
CLASSIFICATION			
C			
CAPTIONED BY		VERIFIED BY	
[Signature]		[Signature]	
FORM NO.	CAPTION REFERENCE		
60-53	Approved For Release 1999/09/09 : CIA-RDP78-05867A000100080034-4		

Approved For Release 1999/09/09 : CIA-RDP78-05867A000100080034-4

CIA (PHOTO ACCESSION NO.)		LOT NO.		DATE	
49982		C-763		17 MAY 51	
AREA (AMS NO.)	COUNTRY	PROVINCE	PLACE		
12514	IRAN	MAZANDERAN	BABULSAR		
GEOGRAPHIC COORDINATES		MAP REFERENCE			
36 43 N 52 39 E		NIS			
TITLE					
SOVIET CAVIAR FACTORY ALONG CANAL.					
25X1A					
DATE OF PICTURE		SOURCE			
1951		[REDACTED]			
CLASSIFICATION					
CAPTIONED BY			VERIFIED BY		
C [Signature]			[Signature]		
FORM NO. 60-53					
Approved For Release 1999/09/09 : CIA-RDP78-05867A000100080034-4					
CAPTION REPORT					
GPO 16-67264-1					

Approved For Release 1999/09/09 : CIA-RDP78-05867A000100080034-4

CIA (PHOTO ACCESSION NO.)		LOT NO.	
49983		C-763	
AREA (AMS NO.)	COUNTRY	PROVINCE	PLACE
125K	IRAN	MAZANDERAN	BABULSAR
GEOGRAPHIC COORDINATES		MAP REFERENCE	
3642 N 5239 E		NIS	
TITLE			
SOVIET CAVIAR FACTORY.			
25X1A			
DATE OF PICTURE	SOURCE		
1951	[REDACTED]		
CLASSIFICATION			
C			
CAPTIONED BY		VERIFIED BY	
[Signature]		DSB	

Approved For Release 1999/09/09 : CIA-RDP78-05867A000100080034-4

Approved For Release 1999/09/09 : CIA-RDP78-05867A000100080034-4

CIA (PHOTO ACCESSION NO.)		LOT NO.	
49984		C-763	
AREA (AMS NO.)	COUNTRY	PROVINCE	PLACE
125K	IRAN	MAZANDERAN	17 MAY 51
GEOGRAPHIC COORDINATES		MAP REFERENCE	
TITLE			
RICE FIELDS [NEAR] IN THE CASPIAN SEA AREA.			
25X1A			
DATE OF PICTURE	SOURCE		
1951	[REDACTED]		
CLASSIFICATION			
CAPTIONED BY		VERIFIED BY	
[Signature]		[Signature]	

Approved For Release 1999/09/09 : CIA-RDP78-05867A000100080034-4

SEP 1948 60-58

GPO 16-57261-1

Approved For Release 1999/09/09 : CIA-RDP78-05867A000100080034-4

CIA (PHOTO ACCESSION NO.) 49986		LOT NO. C-763	18 MAYSI
AREA (AMS NO.) 725K	COUNTRY IRAN	PROVINCE KHUZISTAN	PLACE ABADAN(NK)
GEOGRAPHIC COORDINATES 30 20 N 48 16 E		MAP REFERENCE C	
TITLE NOMADIC FARM SETTLEMENT.			
25X1A			
DATE OF PICTURE 1951	SOURCE [REDACTED]		
CLASSIFICATION C	VERIFIED BY V33		
CAPTIONED BY [Signature]	CAPTION REPORT		

Approved For Release 1999/09/09 : CIA-RDP78-05867A000100080034-4
SEP 1948 00-33

Approved For Release 1999/09/09 : CIA-RDP78-05867A000100080034-4

CIA (PHOTO ACCESSION NO.) 49987	LOT NO. C-763	EXPOSURE NO. 18 MAY 51	C
AREA (AMS NO.) 125K	COUNTRY IRAN	PROVINCE MAZANDERAN	PLACE
GEOGRAPHIC COORDINATES		MAP REFERENCE	
TITLE WEAVING CLOTH.			
25X1A			
DATE OF PICTURE 1951	[REDACTED]		
CLASSIFICATION C	VERIFIED BY DSB		
CAPTIONED BY [Signature]	CAPTION REPORT		

Approved For Release 1999/09/09 : CIA-RDP78-05867A000100080034-4

SEP 1948 00-53

Approved For Release 1999/09/09 : CIA-RDP78-05867A000100080034-4

C

CIA (PHOTO ACCESSION NO.) 49983	LOT NO. C-763	18 MAY 51
AREA (AMS NO.) 125K	COUNTRY IRAN	PROVINCE MAZANDERAN
GEOGRAPHIC COORDINATES		MAP REFERENCE
TITLE WRESTLING MATCH AT A [NATIVE] VILLAGE FESTIVAL.		
25X1A		
DATE OF PICTURE 1951	[REDACTED]	
CLASSIFICATION c	VERIFIED BY DS	
CAPTIONED BY f	CAPTION REPORT	

Approved For Release 1999/09/09 : CIA-RDP78-05867A000100080034-4

FORM NO. 60-53
SEP 1948

GPO 14-87204-1

Approved For Release 1999/09/09 : CIA-RDP78-05867A000100080034-4

CV

CIA (PHOTO ACCESSION NO.)	49983	LOT NO.	C-763	18 MAY 51
AREA (AMS NO.)	1251K	COUNTRY	IRAN	PROVINCE
				MAZANDERAN
				PLACE
				BABULSAR
GEOGRAPHIC COORDINATES		3643N 5239E		MAP REFERENCE
				NLS
TITLE				
RUSSIAN CAVIAR FACTORY WORKER.				
25X1A				
DATE OF PICTURE	1951	[REDACTED]		
CLASSIFICATION	C			
CAPTIONED BY	[Signature]	VERIFIED BY	DST	

Approved For Release 1999/09/09 : CIA-RDP78-05867A000100080034-4

SEP 1948 60-53

Approved For Release 1999/09/09 : CIA-RDP78-05867A000100080034-4

C


CIA (PHOTO ACCESSION NO.) 49000		LOT NO. C-763		DATE 18 MAY 51	
AREA (AMS NO.) 325K	COUNTRY IRAN	PROVINCE TEHERAN	PLACE TEHERAN		
GEOGRAPHIC COORDINATES 3540N 5136E		MAP REFERENCE C			
TITLE LETTER "TRANSLATOR" READS TO AN ILLITERATE ON THE STEPS OF THE MAIN POST OFFICE.					
DATE OF PICTURE 1951		SOURCE OF PICTURE 25X1A			
CLASSIFICATION C		VERIFIED BY DSS			
CAPTIONED BY [Signature]		CAPTION REPORT			

Approved For Release 1999/09/09 : CIA-RDP78-05867A000100080034-4

SEP 1948 00-53

GPO 16-52267-1

Approved For Release 1999/09/09 : CIA-RDP78-05867A000100080034-4

CIA (PHOTO ACCESSION NO.) 49993		LOT NO. C-755		17 MAY 57	
AREA (AMS NO.) 228E	COUNTRY VENEZUELA	PROVINCE ARAGUA	PLACE MARACAY		
GEOGRAPHIC COORDINATES 1016N		6736W		MAP REFERENCE C	
TITLE (COMPANIA ANONIMA TELARES DE MARACAY) LOOMING COMPANY OF MARACAY. AVERAGE MONTHLY PRODUCTION IS 380,000 METERS OF TWILLS, LINENS, TOWELS, AND BLANKETS.					
25X1A					
DATE OF PICTURE Prob. 1950		SOURCE 			
CLASSIFICATION R		VERIFIED BY			
CAPTIONED BY R		CAPTION REPORT			

Approved For Release 1999/09/09 : CIA-RDP78-05867A000100080034-4

SEP 1948 60-53

Approved For Release 1999/09/09 : CIA-RDP78-05867A000100080034-4

CIA (PHOTO ACCESSION NO.) 43330		LOT NO. C-755		17 MAY 51	
AREA (ANS NO.) 28E	COUNTRY VENEZUELA	PROVINCE ARAGUA	PLACE MARACAY		
GEOGRAPHIC COORDINATES 1016N 6736W		MAP REFERENCE C			
TITLE (COMPANIA ANONIMA TELARES DE MARACAY) LOOMING COMPANY OF MARACAY. AVERAGE MONTHLY PRODUCTION IS 380,000 METERS OF TWILLS, LINENS, TOWELS, AND BLANKETS.					
DATE OF PICTURE PROB. 1950			SOURCE [REDACTED]		
CLASSIFICATION R			VERIFIED BY		
CAPTIONED BY [REDACTED]			[REDACTED]		

25X1A

Approved For Release 1999/09/09 : CIA-RDP78-05867A000100080034-4
SEP 1948 60-53

Approved For Release 1999/09/09 : CIA-RDP78-05867A000100080034-4

CIA (PHOTO ACCESSION NO.) 49995		LOT NO. C-755		17MAY51	
AREA (ANS NO.) 228E	COUNTRY VENEZUELA	PROVINCE ARAGUA	PLACE MARACAY		
GEOGRAPHIC COORDINATES 10 16 N 67 36 W		MAP REFERENCE C			
TITLE (COMPANIA ANONIMA TELARES DE MARACAY.) LOOMING COMPANY OF MARACAY. AVERAGE MONTHLY PRODUCTION IS 380,000 METERS OF TWILLS, LINENS, TOWELS, AND BLANKETS.					
25X1A					
DATE OF PICTURE Feb. 1950		SO			
CLASSIFICATION					
CAPTIONED BY R J			VERIFIED BY		
Approved For Release 1999/09/09 : CIA-RDP78-05867A000100080034-4					
SEP 1948 60-55					

CIA (PHOTO ACCESSION NO.) 49996		LOT NO. C-755		DATE 17 MAY 1951	
AREA (AMS NO.) 118E	COUNTRY VENEZUELA	PROVINCE CARABOBO	PLACE VALENCIA		
GEOGRAPHIC COORDINATES 10 11 N		6 8 0 0 W		MAP REFERENCE C	
TITLE COMPANIA ANONIMA SUCESORA ERNESTO L. BRANGER MANUFACTURES CLOTH, WICKS, PRINTS, BLANKETS, AND SUGAR BAGS.					
25X1A					
DATE OF PICTURE Prob. 1950		SOURCE			
CLASSIFICATION					
CAPTIONED BY			VERIFIED BY		
FORM NO. 100-58 For Release 1999/09/09 : CIA-RDP78-05867A000100080034-4					



RJ
S

Approved For Release 1999/09/09 : CIA-RDP78-05867A000100080034-4

CIA (PHOTO ACCESSION NO.)		LOT NO.		DATE	
49937		C-755		17MAY51	
AREA (AMS NO.)	COUNTRY	PROVINCE	PLACE		
118E	VENEZUELA	CARABOBO	VALENCIA		
GEOGRAPHIC COORDINATES		MAP REFERENCE			
1011N 6800W		R			
TITLE					
COMPANIA ANONIMA SUCESORA ERNESTO L. BRANGER					
MANUFACTURES CLOTH, WICKS, PRINTS, BLANKETS, AND					
SUGAR BAGS.					
25X1A					
DATE OF PICTURE		SOURCE			
1203. 1950		[REDACTED]			
CLASSIFICATION					
R					
CAPTIONED BY			VERIFIED BY		
[Signature]					
FORM NO. 60-83					
SERIAL		CAPTION REPORT		DATE	
6083		7805867A000100080034-4			

Approved For Release 1999/09/09 : CIA-RDP78-05867A000100080034-4


Approved For Release 1999/09/09 : CIA-RDP78-05867A000100080034-4

CIA (PHOTO ACCESSION NO.) 49998		LOT NO. C-755		DATE 17 MAY 51	
AREA (ANS NO.) 118E	COUNTRY VENEZUELA	PROVINCE CARABOBO	PLACE VALENCIA		
GEOGRAPHIC COORDINATES 1011N 6800W		MAP REFERENCE C			
TITLE COMPANIA ANONIMA SUCESORA ERNESTO L. BRANGER MANUFACTURES CLOTH, WICK, PRINTS, BLANKETS, AND SUGAR BAGS.					
25X1A					
DATE OF PICTURE PROB. 1950					
CLASSIFICATION R					
CAPTIONED BY 	VERIFIED BY				
FORM NO. 60-83 For Release 1999/09/09 : CIA-RDP78-05867A000100080034-4					

Approved For Release 1999/09/09 : CIA-RDP78-05867A000100080034-4

CIA (PHOTO ACCESSION NO.) 49999		LOT NO. C-755		DATE 17 MAR 51	
AREA (AMS NO.) 118E	COUNTRY VENEZUELA	PROVINCE CARABOBO	PLACE VALENCIA		
GEOGRAPHIC COORDINATES 1011N 6800W		MAP REFERENCE C			
TITLE ANONIMA COMPANIA A SUCESORA ERNESTO L. BRANGER. MANUFACTURES CLOTH, WICKS, PRINTS, BLANKETS, AND SUGAR BAGS.					
25X1A					
DATE OF PICTURE APR. 1950	SOURCE				
CLASSIFICATION R	VERIFIED BY				
CAPTIONED BY R			VERIFIED BY		
CAPTION REPORT					

CIA (PHOTO ACCESSION NO.) 49550		LOT NO. C-755		DATE 17 MAY 51	
AREA (AMS NO.) 328E	COUNTRY VENEZUELA	PROVINCE DISTRITO FEDERAL	PLACE CARACAS		
GEOGRAPHIC COORDINATES 1030N 6655W		MAP REFERENCE C			
TITLE (LA COMPANIA ANONIMA INDUSTRIAL PRODUCTORA DE GRASAS) EXTRACTION SECTION. INDUSTRIAL FAT PRODUCTION COMPANY INC., EXTRACTION SECTION					
25X1A					
DATE OF PICTURE PROB. 1950		[REDACTED]			
CLASSIFICATION R					
CAPTIONED BY [Signature]			VERIFIED BY		
Approved For Release 1999/09/09 : CIA-RDP78-05867A000100080034-4					

CIA (PHOTO ACCESSION NO.) 51000		LOT NO. C-755		DATE 17 MAY 51	
AREA (ANS NO.) 388E	COUNTRY VENEZUELA	PROVINCE DISTRITO FEDERAL	PLACE CARACAS		
GEOGRAPHIC COORDINATES 1030N 6655W		MAP REFERENCE C			
TITLE (LA COMPANIA ANONIMA INDUSTRIAL PRODUCTORA DE GRASAS) INDUSTRIAL FAT PRODUCTION COMPANY INC.					
25X1A					
DATE OF PICTURE PROB. 1950					
CLASSIFICATION R					
CAPTIONED BY			VERIFIED BY		
APR 60 51 or Release 1999/09/09 : CIA-RDP78-05867A000100080034-4					