

Approved For Release 1999/09/09 : CIA-RDP78-05867A000100080032-6

CIA (PHOTO) 4370.. C-145A 15 MAY 51 C

AREA (AMS NO.) 143J COUNTRY PERU PROVINCE CALLAO PLACE CALLAO

GEOGRAPHIC COORDINATES 13 35 S 72 55 W MAP REFERENCE C

TITLE

DATE OF PICTURE SOURCE OF PICTURE LIFE

CLASSIFICATION

CAPTIONED BY VERIFIED BY

FORM NO. 60-53 Approved For Release 1999/09/09 : CIA-RDP78-05867A000100080032-6

CIA (PHOTO) <i>4370</i>		C-745A		15 MAY 51		C	
AREA (AMS NO.)	<i>243J</i>	COUNTRY	<i>PERU</i>	PROVINCE	<i>CUZCO</i>	PLACE	<i>CUZCO</i>
GEOGRAPHIC COORDINATES		<i>13 32 S</i>		MAP REFERENCE		<i>72 05 W</i>	
TITLE							
<i>INCA FORTRESS OF SACSAHUAMAN FOREGROUND.</i>							
DATE OF PICTURE				SOURCE OF PICTURE			
<i>_____</i>				<i>LIFE</i>			
CLASSIFICATION							
CAPTIONED BY				VERIFIED BY			
<i>[Signature]</i>				<i>RB</i>			
FORM NO. 60-53		SEP 1948		Approved For Release 1999/09/09 : CIA-RDP78-05867A000100080032-6			

CIA (PHOTO) <i>400</i>		DATE <i>C-345A</i>		15 MAR 1951 <i>C</i>	
AREA (ANS NO.)	<i>133J</i>	COUNTRY	<i>PERU</i>	PROVINCE	<i>AREQUIPA</i>
GEOGRAPHIC COORDINATES		<i>16 59 S 72 05 W</i>		PLACE	<i>MATARANI</i>
TITLE		MAP REFERENCE <i>HISPANIC SD-18 (17-72)</i>			
<i>HARBOR AREA.</i>					
DATE OF PICTURE		SOURCE OF PICTURE			
<i>PROB. 1947</i>		<i>LIFE</i>			
CLASSIFICATION <i>C</i>					
CAPTIONED BY <i>[Signature]</i>			VERIFIED BY <i>[Signature]</i>		

CIA (PHOTO NO.) 45705				C-745A				15 MAY 51			
AREA (AMS NO.) 513J		COUNTRY PERU		PROVINCE LA LIBERTAD		PLACE TRUJILLO					
GEOGRAPHIC COORDINATES 18085 7905 W				MAP REFERENCE TIMES							
TITLE											
DATE OF PICTURE _____				SOURCE OF PICTURE LIFE							
CLASSIFICATION											
CAPTIONED BY CA						VERIFIED BY DSB					
FORM NO. 60-53 SEP 1948											

CIA (PHOTO REFERENCE) 4570				C-745A		15 MAY 51		C	
AREA (ANS NO.)	COUNTRY	PROVINCE	PLACE						
143 J	PERU	CALLAO	CALLAO						
GEOGRAPHIC COORDINATES		MAP REFERENCE							
1335 S 7255 W		C							
TITLE									
RESORT AREA ON POINT, DIRECTION EAST.									
DATE OF PICTURE		SOURCE OF PICTURE							
_____		LIFE							
CLASSIFICATION									
C									
CAPTIONED BY					VERIFIED BY				
J					JES				
FORM NO. 6053									
Approved For Release 1999/09/09 : CIA-RDP78-05867A000100080032-6									

CIA (PHOTO NO.)	43701	COUNTRY	C-745A	PROVINCE	15 MAYS1
AREA (AMS NO.)	413M	COUNTRY	BELGIUM	PROVINCE	BRABANT
				PLACE	BRUSSELS
GEOGRAPHIC COORDINATES	5052N 0422E		MAP REFERENCE	C	
TITLE	SOVIET EMBASSY ON AVENUE FRANKLIN ROOSEVELT.				
DATE OF PICTURE	1950	SOURCE OF PICTURE	LIFE		
CLASSIFICATION	C1				
CAPTIONED BY	S		VERIFIED BY	DSB	

CIA (PHOTO) 43705			
Approved For Release 1999/09/09 : CIA-RDP78-05867A000100080032-6			
AREA (AMS NO.)	COUNTRY	PROVINCE	PLACE
413M	BELGIUM	BRABANT	BRUSSELS
GEOGRAPHIC COORDINATES		MAP REFERENCE	
5052N 0422E		C	
TITLE			
REAR OF SOVIET EMBASSY WHICH FRONTS ON AVENUE FRANKLIN ROOSEVELT.			
DATE OF PICTURE		SOURCE OF PICTURE	
1950		LIFE	
CLASSIFICATION			
C1			
CAPTIONED BY		VERIFIED BY	
[Signature]		[Signature]	
FORM NO. 60-53			

CIA (PHOTO AREA) 43705		C-745A		15 MAY 51	
AREA (AMS NO.)	COUNTRY	PROVINCE	PLACE		
217E	COLOMBIA	ATLANTICO	BARRANQUILA		
GEOGRAPHIC COORDINATES		MAP REFERENCE			
1059N 7450 W		TIMES			
TITLE					
Rio MAGDALENA.					
DATE OF PICTURE		SOURCE OF PICTURE			
Prob. 1950		LIFE			
CLASSIFICATION					
CAPTIONED BY			VERIFIED BY		
[Signature]			DGB		
FORM NO. 60-53		SEP 1948			
Approved For Release 1999/09/09 : CIA-RDP78-05867A000100080032-6					

Approved For Release 1999/09/09 : CIA-RDP78-05867A000100080032-6

CIA (PHOTO ACCESSION NO.)		DATE	
AREA (AMS NO.)		COUNTRY	PROVINCE
327E	Colombia	NARIÑO DEPT.	PASTO
GEOGRAPHIC COORDINATES		MAP REFERENCE	
0113N 7717E		HISPANIC NA-18 (1-77) WAC 890	
DATE OF PICTURE		SOURCE OF PICTURE	
1947		LIFE	
CLASSIFICATION		VERIFIED BY	
CPTIONED BY		JSB	
FORM NO. 60-53		CAPTION REPORT	
Approved For Release 1999/09/09 : CIA-RDP78-05867A000100080032-6		Approved For Release 1999/09/09 : CIA-RDP78-05867A000100080032-6	

(7-745A)

15 MAR 51

C

CF

CIA (PHOTO) 45711 C-745A 15 MAY 51

AREA (AMS NO.) 4416 COUNTRY CHINA PROVINCE LIAONING PLACE MUKDEN

GEOGRAPHIC COORDINATES 41 47N 123 25E MAP REFERENCE C

TITLE

ARMORED RAILROAD CAR AND OTHER ROLLING STOCK IN THE YARDS NEAR NORTH STATION.

DATE OF PICTURE 1946 SOURCE OF PICTURE LIFE

CLASSIFICATION C

CAPTIONED BY [Signature] VERIFIED BY [Signature]

CIA (PHOTO) *C-745A* *15 MAY 51*

AREA (AMS NO.) *441L* COUNTRY *CHINA* PROVINCE *LIAONING* PLACE *MUKDEN*

GEOGRAPHIC COORDINATES *41 49N 123 25E* MAP REFERENCE *C*

TITLE
NORTH STATION.

DATE OF PICTURE *1946* SOURCE OF PICTURE *LIFE*

CLASSIFICATION *C*

CAPTIONED BY *[Signature]* VERIFIED BY *DB*

Approved For Release 1999/09/09 : CIA-RDP78-05867A000100080032-6

CIA (PHOTO/VIDEO) NO.	43115	C-745A	15 MAY 51
AREA (AMS NO.)	441L	COUNTRY CHINA	PROVINCE LIAONING PLACE MUKDEN
GEOGRAPHIC COORDINATES	41 47 N	123 25 E	MAP REFERENCE C
TITLE	RUSSIAN CEMETERY.		
DATE OF PICTURE	1946	SOURCE OF PICTURE	LIFE
CLASSIFICATION	C		
CAPTIONED BY	VERIFIED BY		DSB
FORM NO. 60-53 SEP 1948	CAPTION REPORT		

Approved For Release 1999/09/09 : CIA-RDP78-05867A000100080032-6

CIA (PHOTO) <i>4416</i>			Approved For Release 1999/09/09 : CIA-RDP78-05867A000100080032-6		
AREA (AMS NO.)	COUNTRY	PROVINCE	PLACE	<i>C-145A 15 MAY 51</i>	
<i>4416</i>	<i>CHINA</i>	<i>LIAONING</i>	<i>MUKDEN</i>		
GEOGRAPHIC COORDINATES		MAP REFERENCE			
<i>41 47N 123 25E</i>		<i>C</i>			
TITLE					
<i>SOVIET RAILROAD ENGINEERS AND NATIVE PHOTOGRAPHERS</i>					
<i>IN "RED SQUARE."</i>					
DATE OF PICTURE			SOURCE OF PICTURE		
<i>1946</i>			<i>LIFE</i>		
CLASSIFICATION					
<i>C</i>					
CAPTIONED BY			VERIFIED BY		
<i>[Signature]</i>			<i>JDB</i>		
FORM NO. 60-53 SEP 1948					
Approved For Release 1999/09/09 : CIA-RDP78-05867A000100080032-6					

Approved For Release 1999/09/09 : CIA-RDP78-05867A000100080032-6

CIA (PHOTO) 45715		C-745A		DATE 15 MAY 51	
AREA (ANS NO.)	COUNTRY	PROVINCE	PLACE		
441L	CHINA	LIAONING	MUKDEN		
GEOGRAPHIC COORDINATES		MAP REFERENCE			
41 47 N 123 25 E		C			
TITLE					
LOBBY OF NORTH RAILROAD STATION.					
DATE OF PICTURE		SOURCE OF PICTURE			
1946		LIFE			
CLASSIFICATION					
C/S					
CAPTIONED BY			VERIFIED BY		
[Signature]			YB		
FORM NO. 60-53 SEP 1948		Approved For Release 1999/09/09 : CIA-RDP78-05867A000100080032-6			

AREA (ANS NO.)	COUNTRY	PROVINCE	PLACE
441L	CHINA	LIAONING	MUKDEN
GEOGRAPHIC COORDINATES		MAP REFERENCE	
41 47N 123 25E		C	
TITLE			

JAPANESE LABORERS CLEANING STREET.

DATE OF PICTURE	SOURCE OF PICTURE
1946	LIFE

CLASSIFICATION	VERIFIED BY
C	JSB
CAPTIONED BY	

FORM NO. 60-53
SEP 1948

Approved For Release 1999/09/09 : CIA-RDP78-05867A000100080032-6

CIA (PHOTO ACCESSION NO.)	C-745A			DATE	15 MAY 51
AREA (AMS NO.)	441L	COUNTRY	CHINA	PROVINCE	LIAONING
GEOGRAPHIC COORDINATES			PLACE		
41 47 N			MUKDEN		
123 25 E			MAP REFERENCE		
			C		

ORTHODOX CHAPEL IN THE RUSSIAN CEMETERY.

DATE OF PICTURE	1946	SOURCE OF PICTURE	LIFE
-----------------	------	-------------------	------

CLASSIFICATION	SECRET
CAPTIONED BY	CS
VERIFIED BY	CS

FORM NO. 60-53
SEP 1948

Approved For Release 1999/09/09 : CIA-RDP78-05867A000100080032-6

Approved For Release 1999/09/09 : CIA-RDP78-05867A000100080032-6

CIA (PHOTO ACCESSION NO.) *C. 745A* DATE *15 MAY 51*

AREA (AMS NO.) *441L* COUNTRY *CHINA* PROVINCE *LIAONING* PLACE *MUKDEN*

GEOGRAPHIC COORDINATES *41 47 N 123 25 E* MAP REFERENCE *C*

TITLE

JAPANESE LABORERS CLEARING "RED SQUARE."

DATE OF PICTURE *1946* SOURCE OF PICTURE *LIFE*

CLASSIFICATION *C*

CAPTIONED BY *[Signature]* VERIFIED BY *JB*

FORM NO. *60-53* SEP 1948

Approved For Release 1999/09/09 : CIA-RDP78-05867A000100080032-6

Approved For Release 1999/09/09 : CIA-RDP78-05867A000100080032-6

CIA (PHOTO ACCESSION NO.) 43715	C-145A	DATE 15 MAY 51
AREA (AMS NO.) 441L	COUNTRY CHINA	PROVINCE LIAONING
GEOGRAPHIC COORDINATES 41 47 N 123 25 E		PLACE MUKDEN
TITLE		MAP REFERENCE C

RAILROAD YARDS NEAR NORTH STATION. FORMERLY CALLED SOUTHERN MANCHURIAN RAILROAD YARDS.

DATE OF PICTURE 1946	SOURCE OF PICTURE LIFE
-------------------------	---------------------------

CLASSIFICATION	VERIFIED BY DSB
CAPTIONED BY CJ	

FORM NO. 60-53
SEP 1949

Approved For Release 1999/09/09 : CIA-RDP78-05867A000100080032-6

Approved For Release 1999/09/09 : CIA-RDP78-05867A000100080032-6

CIA (PHOTO ACCESSION NO.)	Approved For Release 1999/09/09 : CIA-RDP78-05867A000100080032-6		
AREA (AMS NO.)	COUNTRY	PROVINCE	DATE
32514	IRAN	TEHERAN	15 MAY 51
GEOGRAPHIC COORDINATES		MAP REFERENCE	PLACE
35 40N 51 26E		C	TEHERAN
TITLE			

ENTRANCE TO IMPERIAL ROYAL PALACE.

DATE OF PICTURE	SOURCE OF PICTURE
1946	LIFE

CLASSIFICATION	VERIFIED BY
C	BB
CAPTIONED BY	

FORM NO. 60-53
SEP 1948

Approved For Release 1999/09/09 : CIA-RDP78-05867A000100080032-6

CIA (PHOTO) SECTION		C-745A		DATE	15 MAY 51
AREA (AMS NO.)	325K	COUNTRY	IRAN	PROVINCE	TEHERAN
GEOGRAPHIC COORDINATES		35 40N 51 26E		MAP REFERENCE	C
TITLE					
Imperial Palace IMPERIAL PALACE.					
DATE OF PICTURE		SOURCE OF PICTURE			
1946		LIFE			
CLASSIFICATION					
CAPTIONED BY			VERIFIED BY		
FORM NO. 60-53 SEP 1948			CAPTION REPORT		

Approved For Release 1999/09/09 : CIA-RDP78-05867A000100080032-6

CIA (PHOTO) 49722 C-745A DATE 15 MAY 51

AREA (AMS NO.) 325K COUNTRY IRAN PROVINCE TEHERAN PLACE TEHERAN

GEOGRAPHIC COORDINATES 35 40 N 51 26 E MAP REFERENCE C

TITLE [ENTRANCE TO IMPERIAL ROYAL PALACE.] IMPERIAL COURT GROUNDS.

DATE OF PICTURE 1946 SOURCE OF PICTURE LIFE

CLASSIFICATION C

CAPTIONED BY VERIFIED BY DSB

FORM NO. 60-53 Approved For Release 1999/09/09 : CIA-RDP78-05867A000100080032-6

Approved For Release 1999/09/09 : CIA-RDP78-05867A000100080032-6

CIA (PHOTO ACCESSION NO.)

AREA (AMS NO.)

12128M

COUNTRY

PORTUGAL

DATE

15 MAY 51

GEOGRAPHIC COORDINATES

38 42N 09 24W

PROVINCE

ESTREMADURA

PLACE

ESTORIL

TITLE

MAP REFERENCE

NS

DATE OF PICTURE

1951

SOURCE OF PICTURE

LIFE

CLASSIFICATION

CG

CAPTIONED BY

[Signature]

VERIFIED BY

DB

FORM NO. 60-53
SEP 1948

Approved For Release 1999/09/09 : CIA-RDP78-05867A000100080032-6

Approved For Release 1999/09/09 : CIA-RDP78-05867A000100080032-6

CIA (PHOTO ACCESSION NO.) *C-745A* 15 MAY 51

AREA (AMS NO.) *12128M* COUNTRY *PORTUGAL* PROVINCE *ESTREMADEIRA* PLACE *LISBON*

GEOGRAPHIC COORDINATES *3844N 0915W* MAP REFERENCE *C*

TITLE
AVIZ HOTEL.

DATE OF PICTURE *1950* SOURCE OF PICTURE *LIFE*

CLASSIFICATION *C*

CAPTIONED BY *[Signature]* VERIFIED BY *JSB*

FORM NO. 60-53
SEP 1949

Approved For Release 1999/09/09 : CIA-RDP78-05867A000100080032-6

CIA (PHOTO) 49725		C-1043	
AREA (AMS NO.) 480M	COUNTRY Yugoslavia	PROVINCE SRBIJA	PLACE
GEOGRAPHIC COORDINATES 43°19'N 21°53'E		MAP REFERENCE C file	
TITLE Radio and X-ray Factory [at His]			
DATE OF PICTURE 1951		SOURCE OF PICTURE Belgrade, Politika (Daily newspaper), 4 Apr 51	
CLASSIFICATION Secret Restricted 25X1A			
CAPTIONED BY		VERIFIED BY	
[Redacted]		[Redacted]	

43-26 C-720A 15 May 51

AREA (AMS NO.) 2150 COUNTRY INDIA PROVINCE MADRAS PLACE MADRAS

GEOGRAPHIC COORDINATES N 13 04 E 80 17 MAP REFERENCE

TITLE *timed 99*

DATE OF PICTURE SOURCE OF PICTURE 25X1A


CLASSIFICATION REST. CAPTIONED BY VERIFIED BY

Approved For Release 1999/09/09 : CIA-RDP78-05867A000100080032-6

CIA IPHOTO ACCESSION NO. 121		DATE	
AREA (ANS NO.) 275 U	COUNTRY INDIA	PROVINCE BOMBAY	DATE 15 MAY '51
GEOGRAPHIC COORDINATES N 18 55 E 72 54		MAP REFERENCE Tanjur gaj	PLACE BOMBAY
TITLE AIRPORT.			
DATE OF PICTURE		25X1A	
SOURCE OF PICTURE		[REDACTED]	
CLASSIFICATION REST.			
CAPTIONED BY [Signature]		VERIFIED BY [Signature]	
FORM NO. 60-53 SEP 1948			


Approved For Release 1999/09/09 : CIA-RDP78-05867A000100080032-6

Approved For Release 1999/09/09 : CIA-RDP78-05867A000100080032-6

CIA (PHOTO ACCESSION NO.) 43178				C-720A				DATE 15 May 51	
AREA (AMS NO.) 215U		COUNTRY INDIA		PROVINCE MADRAS		PLACE MADRAS			
GEOGRAPHIC COORDINATES N13 04 E80 17				MAP REFERENCE Twin goz					
TITLE High-court buildings from office of American Consulate General.									
DATE OF PICTURE		SOURCE OF PICTURE 25X1A 							
CLASSIFICATION									
CAPTIONED BY H. Rest. JLB				VERIFIED BY JLB					
FORM NO. SEP 1948 60-53		CAPTION REPORT							

Approved For Release 1999/09/09 : CIA-RDP78-05867A000100080032-6

Approved For Release 1999/09/09 : CIA-RDP78-05867A000100080032-6

CIA (PHOTO ACCESSION NO.) 40725		C-720A		DATE 15 May 51
AREA (AMS NO.) 215U	COUNTRY INDIA	PROVINCE MADRAS	PLACE MADRAS	
GEOGRAPHIC COORDINATES N13 04 E80 17		MAP REFERENCE Tamil nag		
TITLE PORT FACILITIES.				
DATE OF PICTURE —	SOURCE OF PICTURE 25X1A 			
CLASSIFICATION REST.				
CAPTIONED BY JTB		VERIFIED BY MSB		
FORM NO. 60-53 SEP 1946				

Approved For Release 1999/09/09 : CIA-RDP78-05867A000100080032-6

CIA (PHOTO) NO. 45730		C-720A		DATE
AREA (AMS NO.)	COUNTRY	PROVINCE	DATE	
315U	INDIA	MYSORE	16 May 51	
GEOGRAPHIC COORDINATES		MAP REFERENCE	PLACE	
N 13 08 E 78 08		WAC 681	KOLAR	
TITLE				
Site Gold mine MYSORE GOLD MINING Co., LTD.				
TIPPLE ABOVE SHAFT.				
DATE OF PICTURE		SOURCE OF PICTURE		
		25X1A		
CLASSIFICATION				
REST				
CAPTIONED BY		VERIFIED BY		
[Signature]		JLB		
FORM NO. SEP 1948 60-53				

CIA (PHOTO ACCESSION NO.) 45731		C-720a		DATE 16 May 51
AREA (AMB NO.) 315 U	COUNTRY INDIA	PROVINCE MYSORE	PLACE KALAR	
GEOGRAPHIC COORDINATES N13 08 E 78 08		MAP REFERENCE WAC 681		
TITLE MYSORE GOLD MINING Co., LTD. SHAFT ENTRANCE.				
DATE OF PICTURE		SOURCE OF PICTURE 25X1A		
CLASSIFICATION REST.				
CAPTIONED BY [Signature]		VERIFIED BY [Signature]		
FORM NO. 60-53 SEP 1948				

Approved For Release 1999/09/09 : CIA-RDP78-05867A000100080032-6

CIA (PHOTO ACCESSION NO.)		C-7202		DATE
AREA (ANS NO.)	COUNTRY	PROVINCE	16 May 51	
315U	INDIA	MYSORE	KOLAR	
GEOGRAPHIC COORDINATES		MAP REFERENCE		
N13 08 E 78 08		WAC 681		
TITLE				
MYSORE GOLD MINING Co., LTD. CONVEYOR BELT.				

DATE OF PICTURE	SOURCE OF PICTURE
	25X1A

CLASSIFICATION	VERIFIED BY
REST	JSP
CAPTIONED BY	
JSP	
FORM NO. 60-53	
SEP 1948	


Approved For Release 1999/09/09 : CIA-RDP78-05867A000100080032-6

CIA (PHOTO NUMBER)		DATE	
43733		16 May 51	
AREA (AMS NO.)	COUNTRY	PROVINCE	PLACE
315U	INDIA	MYSORE	KOLAR
GEOGRAPHIC COORDINATES		MAP REFERENCE	
N13 08 E 78 08		WAC 681	
TITLE			
MYSORE GOLD MINING CO., LTD. CABLE ROOM.			
DATE OF PICTURE		SOURCE OF PICTURE	
		25X1A	
CLASSIFICATION			
REST			
CAPTIONED BY		VERIFIED BY	
JTB		JTB	
FORM NO. 60-52			
SEP 1948			

Approved For Release 1999/09/09 : CIA-RDP78-05867A000100080032-6

CIA (PHOTO ACCESSION NO.)		AREA (AMS NO.)		COUNTRY	PROVINCE	DATE
315U		INDIA		MYSORE	16 May 51	
GEOGRAPHIC COORDINATES				MAP REFERENCE		PLACE
N 13 08 E 78 08				WAC 681		KOLAR
TITLE						
MYSORE Gold MINING Co., LTD. WORK YARD.						
DATE OF PICTURE			SOURCE OF PICTURE			
			25X1A			
CLASSIFICATION						
Capt. [Redacted]						
CAPTIONED BY				VERIFIED BY		
[Redacted]				DSB		
FORM NO. 60-53		SEP 1948				

Approved For Release 1999/09/09 : CIA-RDP78-05867A000100080032-6


CIA (PHOTO) <i>43735</i>		DATE <i>C-720a</i>	
AREA (AMB NO.) <i>315U</i>	COUNTRY <i>INDIA</i>	PROVINCE <i>MYSORE</i>	PLACE <i>16 May 51</i> <i>KOLAR</i>
GEOGRAPHIC COORDINATES <i>N13 08 E 78 08</i>		MAP REFERENCE <i>WAC 681</i>	
TITLE <i>MYSORE GOLD MINING Co. LTD. BOTTOM OF SHAFT.</i>			
DATE OF PICTURE <i>—</i>		SOURCE OF PICTURE <i>25X1A</i> 	
CLASSIFICATION <i>REST</i>			
CAPTIONED BY <i>AKB</i>		VERIFIED BY <i>AKB</i>	
FORM NO. <i>60-53</i>			

Approved For Release 1999/09/09 : CIA-RDP78-05867A000100000

CIA (PHOTO ACCESSION NO.) 48733		LOT NO.		DATE	
AREA (AMPHIB.) 315U		COUNTRY INDIA	PROVINCE MYSORE		16 May 51
GEOGRAPHIC COORDINATES N 13 08 E 78 08		MAP REFERENCE 418C 681		PLACE KOLAR	
TITLE MYSORE GOLD MINING CO. LTD.					
DATE OF PICTURE		SOURCE OF PICTURE 25X1A			
CLASSIFICATION REST					
CAPTIONED BY JTB					
FORM NO. SEP 1948 60-53		VERIFIED BY DJS			
CAPTION REPORT					

Approved For Release 1999/09/09 : CIA-RDP78-05867A000100080032-6

Approved For Release 1999/09/09 : CIA-RDP78-05867A000100000

CIA (PHOTO ACCESSION NO.) 4373		LOT NO.		DATE	
AREA (LANS NO.) 315U		COUNTRY INDIA		PROVINCE MYSORE	
GEOGRAPHIC COORDINATES N 13 08 E 78 08		MAP REFERENCE WAG 681		PLACE KOLAR	
TITLE MYSORE GOLD MINING Co. LTD.					
DATE OF PICTURE		SOURCE OF PICTURE			
		25X1A 			
CLASSIFICATION REST.					
CAPTIONED BY JBS					
FORM NO. SEP 1988 60-53		VERIFIED BY JB			
CAPTION REPORT					

Approved For Release 1999/09/09 : CIA-RDP78-05867A000100080032-6

Approved For Release 1999/09/09 : CIA-RDP78-05867A000100000

CIA (PHOTO ACCESSION NO.) 457		LOT NO.		DATE	
AREA (AND NO.) 27511		COUNTRY INDIA	C-720 a	15 May 51	
GEOGRAPHIC COORDINATES N18 55 E72 54		PROVINCE BOMBAY	MAP REFERENCE Twin pag.		PLACE BOMBAY
TITLE Patients on sleeping pallets in overcrowded hospital					
DATE OF PICTURE		SOURCE OF PICTURE 25X1A			
CLASSIFICATION REST.					
CAPTIONED BY [Signature]					
FORM NO. SEP 1948 60-53		VERIFIED BY [Signature]			

Approved For Release 1999/09/09 : CIA-RDP78-05867A000100080032-6

CIA (PHOTO) APPROVAL NO. 49742		C-720a		DATE 15 May 51
AREA (AMS NO.) 275U	COUNTRY INDIA	PROVINCE BOMBAY	PLACE BOMBAY	
GEOGRAPHIC COORDINATES N 18 55 E 72 54		MAP REFERENCE tinnu gaj.		
TITLE Deserted streets - aftermath of Hindu-Muslim riots.				
DATE OF PICTURE				
SOURCE OF PICTURE 25X1A				
CLASSIFICATION REST.				
CAPTIONED BY JFB			VERIFIED BY JFB	

CIA (PHOTO ACCESSION NO.)

Approved For Release 1999/09/09 : CIA-RDP78-05867A000100000000

AREA (AMS NO.)

275 U

COUNTRY

INDIA

C-720 a

DATE

15 May 51

GEOGRAPHIC COORDINATES

N 18 55 E 72 54

PROVINCE

BOMBAY

PLACE

BOMBAY

TITLE

Police on guard against Hindu-Muslim outbreaks.

MAP REFERENCE

turning page

DATE OF PICTURE

SOURCE OF PICTURE

25X1A



CLASSIFICATION

CAPTIONED BY

Rest
JEB

VERIFIED BY

JEB

FORM NO. 60-53
SEP 1949

CAPTION REPORT
Approved For Release 1999/09/09 : CIA-RDP78-05867A000100080032-6

Approved For Release 1999/09/09 : CIA-RDP78-05867A000100080032-6

CIA (PHOTO ACQUISITION) NO. 43744

AREA (ANS NO.) 315U COUNTRY INDIA PROVINCE MYSORE DATE 16 May 51

GEOGRAPHIC COORDINATES N12 18 E76 42 MAP REFERENCE MYSORE

TITLE Palace Hotel at night. Source: Tanna gaj.

25X1A

DATE OF PICTURE SOURCE OF PICTURE


CLASSIFICATION REST.

CAPTIONED BY [Signature] VERIFIED BY [Signature]

FORM NO. 60-53 SEP 1948

Approved For Release 1999/09/09 : CIA-RDP78-05867A000100080032-6

Approved For Release 1999/09/09 : CIA-RDP78-05867A000100080032-6

CIA (PHOTO ACCESSION NO.)		2745		DATE		16 May 51	
AREA (AMS NO.)		C-720A		PROVINCE		WEST BENGAL	
235U		INDIA		MAP REFERENCE		DARJEELING	
GEOGRAPHIC COORDINATES		N 27 03 E 88 16		ROAD FILE			
TITLE		Road bridge over TEESTA RIVER.					
DATE OF PICTURE		25X1A					
SOURCE OF PICTURE							
CLASSIFICATION							
CAPTIONED BY		VERIFIED BY					
		D&S					

FORM NO. 60-53
SEP 1948

Approved For Release 1999/09/09 : CIA-RDP78-05867A000100080032-6

Approved For Release 1999/09/09 : CIA-RDP78-05867A000100080032-6

CIA (PHOTO ACCESSION NO.) 45775		C-720 A1		DATE 16 May 51
AREA (AMS NO.) 215U	COUNTRY INDIA	PROVINCE MADRAS	PLACE MADRAS	
GEOGRAPHIC COORDINATES 11304 E8017		MAP REFERENCE MADRAS		
TITLE House servants performing "puja" ceremony.		Time gap		PRAYER RITE HINDU RELIGIOUS
DATE OF PICTURE	SOURCE OF PICTURE 25X1A			
CLASSIFICATION REST	CAPTION REF			
CAPTIONED BY JTB	VERIFIED BY JSS			
FORM NO. SEP 1948 60-53	Approved For Release 1999/09/09 : CIA-RDP78-05867A000100080032-6			

Approved For Release 1999/09/09 : CIA-RDP78-05867A000100080032-0

CIA (PHOTO ACCESSION NO.) 6847 LOT NO. C-720 A DATE 16 May 51

AREA (AMS NO.) 215U COUNTRY INDIA PROVINCE MADRAS PLACE MADRAS (MB)

GEOGRAPHIC COORDINATES N 13 04 E 80 17 MAP REFERENCE Tamil gas

TITLE Women at water well of middle class home.

DATE OF PICTURE SOURCE OF PICTURE 25X1A

CLASSIFICATION CAPTIONED BY Rest JTB

FORM NO. SEP 1948 60-53 VERIFIED BY JTB

Approved For Release 1999/09/09 : CIA-RDP78-05867A000100080032-6

Approved For Release 1999/09/09 : CIA-RDP78-05867A000100080032-6

CIA (PHOTO ACCESSION NO.)		C-720A		DATE	16 May 51
AREA (ANS NO.)	COUNTRY	PROVINCE	PLACE		
265U	INDIA	RAJASTHAN	JALPUR		
GEOGRAPHIC COORDINATES		MAP REFERENCE			
N 26 55 E 75 52		Palace of			
TITLE					
OBSERVATORY. PALACE, RIGHT BACKGROUND.					
DATE OF PICTURE		SOURCE OF PICTURE			
		25X1A			
CLASSIFICATION					
Rest					
CAPTIONED BY		VERIFIED BY			
SPB		DSB			
FORM NO. 60-53		CAPTION REPORT			
SEP 1948					

Approved For Release 1999/09/09 : CIA-RDP78-05867A000100080032-6

Approved For Release 1999/09/09 : CIA-RDP78-05867A000100080032-6

CIA (PHOTO ACCESSION NO.) 43743

AREA (AMS NO.) 215U COUNTRY INDIA PROVINCE MADRAS DATE 16 May 51

GEOGRAPHIC COORDINATES N 12 39 E 78 12 MAP REFERENCE SALEM

TITLE WEAVERS. TIMING

DATE OF PICTURE SOURCE OF PICTURE 25X1A

CLASSIFICATION REST CAPTIONED BY [Signature]

VERIFIED BY [Signature]

FORM NO. 60-53 SEP 1948

Approved For Release 1999/09/09 : CIA-RDP78-05867A000100080032-6

Approved For Release 1999/09/09 : CIA-RDP78-05867A000100080032-6

CIA (PHOTO ACCESSION NO.) 43750		C-720a		DATE
AREA (AMS NO.) 215 U	COUNTRY INDIA	PROVINCE MADRAS	16 May 51	
GEOGRAPHIC COORDINATES N 11 39 E 78 12		MAP REFERENCE Tamil nag	PLACE SALEM	
TITLE Marriage procession.				
DATE OF PICTURE		SOURCE OF PICTURE		
		25X1A		
CLASSIFICATION REST.				
CAPTIONED BY [Signature]				
VERIFIED BY [Signature]				
FORM NO. 60-53 SEP 1948				

Approved For Release 1999/09/09 : CIA-RDP78-05867A000100080032-6

Approved For Release 1999/09/09 : CIA-RDP78-05867A000100080032-6

CIA (PHOTO ACCESSION NO.)		C-720a		DATE	16 May 51
AREA (ANS NO.)	COUNTRY	PROVINCE	PLACE		
215U	INDIA	MADRAS	TANJORE		
GEOGRAPHIC COORDINATES		MAP REFERENCE			
N 10 47 E 79 10		Tanjore gaj.			
TITLE					
Native farmers					
Native and ox teams plowing rice field.					
DATE OF PICTURE		SOURCE OF PICTURE			
		25X1A			
CLASSIFICATION					
REST.					
CAPTIONED BY			VERIFIED BY		
[Signature]			[Signature]		
FORM NO. SEP 1948		CAPTION REFERENCE			
60-53		Approved For Release 1999/09/09 : CIA-RDP78-05867A000100080032-6			

Approved For Release 1999/09/09 : CIA-RDP78-05867A000100080032-6

CIA (PHOTO) 45752		DATE 16 May 51	
AREA (AMS NO.) 215U	COUNTRY INDIA	PROVINCE MADRAS	PLACE MADRAS
GEOGRAPHIC COORDINATES N1304 E8017		MAP REFERENCE Tunoo gar.	
TITLE Peasant farmer cutting rice.			
DATE OF PICTURE 115		SOURCE OF PICTURE 25X1A	
CLASSIFICATION REST			
CAPTIONED BY JTB		VERIFIED BY JTB	
FORM NO. 60-53 SEP 1948			

CIA (PHOTO MISSION) NO. 43753		REF. NO. C-720A		DATE 15 May 51	
AREA (AMS NO.) 215 U	COUNTRY INDIA	PROVINCE MADRAS	PLACE MADRAS		
GEOGRAPHIC COORDINATES N13 04 E80 17		MAP REFERENCE Tuticora			
TITLE Marriage ceremony.					
DATE OF PICTURE 10		SOURCE OF PICTURE 25X1A			
CLASSIFICATION Rest.					
CAPTIONED BY RB			VERIFIED BY DS		
FORM NO. 60-53					

CIA (PHOTO REVISION NO.)		REF. NO.		SERIAL NO.	
40754		C-720a		16 May 51	
AREA (AMS NO.)	COUNTRY	PROVINCE	PLACE		
215 U	INDIA	MADRAS	MADRAS		
GEOGRAPHIC COORDINATES			MAP REFERENCE		
N13 04 E80 17			Amma gar		
TITLE					
SPARRING CONTEST WITH BAMBOO STICKS, COMMON WEAPON OF SOUTHERN INDIA.					
25X1A					
DATE OF PICTURE		SOURCE OF PICTURE			
		[REDACTED]			
CLASSIFICATION					
Rst.					
CAPTIONED BY			VERIFIED BY		
YLB			DSB		
FORM NO. 60-53					
Approved For Release 1999/09/09 : CIA-RDP78-05867A000100080032-6					

Approved For Release 1999/09/09 : CIA-RDP78-05867A000100080032-6

CIA (PHOTO ACCESSION NO.) 49755		LOT NO. C-720a	DATE 15 May 51
AREA (AMS NO.) 215U	COUNTRY INDIA	PROVINCE MADRAS	PLACE MADRAS
GEOGRAPHIC COORDINATES N 13 04 E 80 17		MAP REFERENCE Tinnevely	
TITLE Natives grading mangoes for market.			
DATE OF PICTURE -		SOURCE OF PICTURE 25X1A	
CLASSIFICATION			
CAPTIONED BY rest RB		VERIFIED BY DSB	
FORM NO. 60-52 SEP 1949			

Approved For Release 1999/09/09 : CIA-RDP78-05867A000100080032-6

Approved For Release 1999/09/09 : CIA-RDP78-05867A000100080032-6

CIA (PHOTO ACCESSION NO.) 47755		LOT NO. C-720A		DATE 15 MAY 51
AREA (AMS NO.) 235U	COUNTRY INDIA	PROVINCE WEST BENGAL	PLACE CALCUTTA	
GEOGRAPHIC COORDINATES N22 34 E88 24		MAP REFERENCE TINIA GAY.		
TITLE STREET OF BEGGARS AT KALIGHAT TEMPLE.				
25X1A				
DATE OF PICTURE —	SOURCE OF PICTURE [REDACTED]			
CLASSIFICATION REST.				
CAPTIONED BY [Signature]	VERIFIED BY DSB			
FORM NO. 60-53 SEP 1949	CAPTION REPORT			16-57285-1

Approved For Release 1999/09/09 : CIA-RDP78-05867A000100080032-6

Approved For Release 1999/09/09 : CIA-RDP78-05867A000100080032-6

CIA (PHOTO ACCESSION NO.)		LOT NO.	
48757		C-720a	
AREA (AMS NO.)	COUNTRY	PROVINCE	PLACE
215U	INDIA	MADRAS	TANJORE
GEOGRAPHIC COORDINATES		MAP REFERENCE	
N1047 E79 10		Tanjore gaj.	
TITLE			
RICE FIELDS.			
DATE OF PICTURE		SOURCE OF PICTURE	
		[REDACTED]	
CLASSIFICATION			
REST.			
CAPTIONED BY		VERIFIED BY	
[Signature]		DSB	
CAPTION REPORT			
Approved For Release 1999/09/09 : CIA-RDP78-05867A000100080032-6			
FORM NO. 60-53 SEP 1948			

GPO 16-41285-1

A-2306

AREA *19N* COUNTRY *USSR* *Asutep Chkalovsk* *RFSR* *Chkalovsk* *ork*

GEOGRAPHIC COORDINATES *51°10' N 58°34' E* *NIS*

TITLE *workers apartments left; refinery in background*



(6)

25X1A

DATE OF PICTURE *1944-46* SOURCE OF PICTURE [REDACTED]

CLASSIFICATION *25X1A*

CAPTIONED BY [REDACTED] VERIFIED BY *DST*

AREA NAME NO. 19N		COUNTRY USSR	PROVINCE RSFSR	CITY Chkalovsk	STATE Sverd
GEOGRAPHIC COORDINATES 51°10' N		58°34' E		NIS	
TITLE Girl pipe fitters in Laundry Unit of Refinery.					
Houdry					
(9)					
25X1A					
DATE OF PICTURE 44-46		SOURCE 			
CLASSIFICATION 25X1A					
CAPTIONED BY 			VERIFIED BY		

AREA AND NO.		COUNTRY	
19N		USSR RSFSR Chkalovsk, Orsk	
GEOGRAPHIC COORDINATES		TITLE	
51°10'N 58°34'E		NIS	
Girls digging ditches to carry sludge to refinery.			
(10)			
25X1A			
DATE OF PICTURE		SOURCE	
44-46		[REDACTED]	
CLASSIFICATION			
25X1A			
CAPTIONED BY		VERIFIED BY	
[REDACTED]		[REDACTED]	
FORM NO. 60-53 SEP 1948		CAUTION REPORT	

AREA AM. NO. 19N		COUNTRY USSR ^{Asiatic} Chkalov ^{oblast} Dist	
GEOGRAPHIC COORDINATES 51° 10' N 58° 34' E		MAP REFERENCE NIS	
TITLE [Office and] Old gas plant.			
(13)			
DATE OF PICTURE 44-46	SOURCE OF PICTURE 25X1A		
CLASSIFICATION P 25X1A			
CAPTIONED BY [Redacted]		VERIFIED BY DSS	
FORM NO. 60-53 SEP 194			
Approved For Release 1999/09/09 : CIA-RDP78-05867A000100080032-6			

Approved For Release 1999/09/09 : CIA-RDP78-05867A000100080032-6

AREA (AMT. NO.)				COUNTRY		PROVINCE		PLACE	
19N				USSR		RSFSR <i>Chkalov</i>		Chkalov <i>Chkalov</i>	
GEOGRAPHIC COORDINATES				GEOGRAPHIC COORDINATES		GEOGRAPHIC COORDINATES		GEOGRAPHIC COORDINATES	
51°45' N				55°06' E		NIS			
TITLE									
Arts Theater Center.									
DATE OF PICTURE		SOURCE OF PICTURE							
44-46									
CLASSIFICATION									
25X1A									
CAPTIONED BY				VERIFIED BY					
				DSB					
FORM NO. 60-53 SEP 1950				CAPTION REPORT					
Approved For Release 1999/09/09				CIA-RDP78-05867A000100080032-6					

(18)

A2306

AREA NAME	COUNTRY	ALPHANUMERIC IDENT	FILE
19N	USSR	RSFSR	Chkalov Chkalov
GEOGRAPHIC COORDINATES		MAP REFERENCE	
51°45' N 55°06' E		NIS	
TITLE			
Railroad station. Junction with at least 18 sets of tracks running in from all directions			
(20)			
25X1A			
DATE OF PICTURE	SOURCE OF PHOTOGRAPH		
44-46	[REDACTED]		
CLASSIFICATION			
25X1A			
CAPTIONED BY		VERIFIED BY	
[REDACTED]		[REDACTED]	

Approved For Release 1999/09/09 : CIA-RDP78-05867A000100080032-6

AREA	19N	COUNTRY	USSR, RSFSR, Chekalov	STATE	Orsk (NA)
GEOGRAPHIC COORDINATES	51°10'N 58°34'E		Orsk, NIS		
TITLE	Old railroad bridge				
DATE OF PICTURE	44-46	SOURCE OF PICTURE	25X1A		
CLASSIFICATION	25X1A				
CAPTIONED BY			VERIFIED BY	D&B	
FORM NO. 60-53 SEP 1948	CAPTION REPORT				

21

Approved For Release 1999/09/09 : CIA-RDP78-05867A000100080032-6

Approved For Release 1999/09/09 : CIA-RDP78-05867A000100080032-6

CIA (PHOTO ACCESSION NO.) 49769		LOT NO. A 2306		5/5/51	
AREA (AMS NO.) 19N	COUNTRY USSR	PROVINCE RSFSR	CHIKALOVSK	PLACE	
GEOGRAPHIC COORDINATES			MAP REFERENCE		
TITLE Unidentified Village near Orsk.					
22					
25X1A					
DATE OF PICTURE 1944-46		SOURCE OF PICTURE [REDACTED]			
CLASSIFICATION 25X1A					
CAPTIONED BY [REDACTED]			VERIFIED BY [Signature]		
FORM 1 SEP 1948 00-55					

Approved For Release 1999/09/09 : CIA-RDP78-05867A000100080032-6

CIA (PHOTO ACCESSION NO.) 45710		LOT NO. A-2306	DATE 5/15/51
AREA (AMS NO.) 19N	COUNTRY USSR	PROVINCE Asiatic RSFSR	PLACE
GEOGRAPHIC COORDINATES		MAP REFERENCE	
TITLE Unidentified village 70 miles from Orsk			
(24)			
DATE OF PICTURE 1944-46	SOURCE OF PICTURE 25X1A		
CLASSIFICATION R5X1A	CAPTIONED BY		
VERIFIED BY DSB		CAPTION REPORT	
FORM NO. 60-53 SEP 1949			

CIA PHOTO ACQUISITION NO. 45112		A 2306		Krylgisher Street	
AREA NAME NO. 1 47N	COUNTRY USSR	PROVINCE N European	RSFSR	Krylgisher	
GEOGRAPHIC COORDINATES 53°12' N 50°09' E		MAP REFERENCE c file			
TITLE Krylgisher Street from Grand Hotel					
(29)					
DATE OF PICTURE 1944-46			SOURCE OF PICTURE [REDACTED]		
CLASSIFICATION A					
CAPTIONED BY 25X1A			VERIFIED BY [REDACTED]		
FORM NO. 100 SEP 53					
CAPTION REPORT					
Approved For Release 1999/09/09 : CIA-RDP78-05867A000100080032-6					

45772 N 2306

AREA AND NO. 47N COUNTRY USSR N. European OBLAST Kuybyshev

GEOGRAPHIC COORDINATES 53°12'N 50°09'E c file. Kuybyshev

TITLE Captured German trolley on street.

(30)

25X1A

DATE OF PICTURE 44-46 SOURCE OF [REDACTED]

CLASSIFICATION 25X1A

CAPTIONED BY [REDACTED] VERIFIED BY DBB

Approved For Release 1999/09/09 : CIA-RDP78-05867A000100080032-6

CIA PHOTO ACCESSION NO. 49773		A2306		000100080032-6	
AREA (AMS NO.) 47N	COUNTRY USSR	PROVINCE N. European	Kushkisher oblast Kushkisher		
GEOGRAPHIC COORDINATES 53°12'N 50°09'E		MAP REFERENCE C file			
TITLE Storehouse for Navy stores near Grand Hotel on Kushkisher Street. (32)					
25X1A					
DATE OF PICTURE 1944-46	SOURCE OF [REDACTED]				
CLASSIFICATION 25X1A	VERIFIED BY DST				
CAPTIONED BY [REDACTED]	CAPTION REPORT				
FORM SEP 59	Approved For Release 1999/09/09 : CIA-RDP78-05867A000100080032-6				

45774		A 2 0 6	
AREA	47N	COUNTRY	USSR
GEOGRAPHIC COORDINATES		N. European RSFSR	
53°12'N 50°09'E		Kuybyshevsk. Kuybyshev	
TITLE			
Along the banks of the Volga			
(38)			
X			
DATE OF PICTURE		SOURCE OF PICTURE	
1944-46		[REDACTED]	
CLASSIFICATION			
25X1A			
CAPTIONED BY		VERIFIED BY	
[REDACTED]		[REDACTED]	

Approved For Release 1999/09/09 : CIA-RDP78-05867A000100080032-6

CIA PHOTO ACCESSION NO. 43175

A 2306

Approved For Release 1999/09/09 : CIA-RDP78-05867A000100080032-6

AREA (AMS NO.) 47N COUNTRY USSR ^{PROVINCE} ~~RSSR~~ ^{Province} Kuznetsk ^{PLACE} Kuznetsk

GEOGRAPHIC COORDINATES 53°12'N 50°09'E ^{MAP REFERENCE} c file

TITLE Naval academy

Naval Square (38)

25X1A

DATE OF PICTURE 1944-46 SOURCE OF PICTURE [REDACTED]

CLASSIFICATION 25X1A VERIFIED BY [Signature]

CAPTIONED BY [REDACTED]

FORM 100 SEP 1947 CAPTION REPORT Approved For Release 1999/09/09 : CIA-RDP78-05867A000100080032-6

Approved For Release 1999/09/09 : CIA-RDP78-05867A000100080032-6

CIA PHOTO ACCESSION NO. 45775

LOT NO. A-2306

AREA (AWA NO.) 47N

COUNTRY USSR

PROVINCE N. European RSE SR1 Kuybyshev St. Kuybyshev

GEOGRAPHIC COORDINATES 53°12'N 50°09'E

MAP REFERENCE @ file

TITLE State food store on Kuybyshev street

(39)

25X1A

DATE OF PICTURE 1944-46

SOURCE OF PHOTO [REDACTED]

CLASSIFICATION 25X1A

VERIFIED BY DSB

CAPTIONED BY [REDACTED]

CAPTION REPORT

Approved For Release 1999/09/09 : CIA-RDP78-05867A000100080032-6

FORM NO. 1 SEP 1946 60-53

Approved For Release 1999/09/09 : CIA-RDP78-05867A000100080032-6

CIA PHOTO ACCESSION NO. 45777

LOT NO.

A2306

AREA (AWS NO.)

19N

COUNTRY

USSR

~~ASIA~~ Chekalov PLACE
RFSR about orsk

GEOGRAPHIC COORDINATES

51°10' N 58°34' E

MAP REFERENCE

NIS

TITLE

ural River showing flood damage

(40)

25X1A

DATE OF PICTURE

1946

SOURCE OF PICTURE



CLASSIFICATION

25X1A

VERIFIED BY

DSB

CAPTIONED BY



CAPTION REPORT

FORM 100
SEP 1948

Approved For Release 1999/09/09 : CIA-RDP78-05867A000100080032-6

Approved For Release 1999/09/09 : CIA-RDP78-05867A000100080032-6

CIA PHOTO ACCESSION NO. 49778

A 2300

AREA NAME NO. 17N

COUNTRY USSR

PROVINCE RSFSR

CITY Chkalovsk (NR)

GEOGRAPHIC COORDINATES 51°10' N

58°34' E

NIS

TITLE Ural river in flood stage.

41

46

25X1A

DATE OF PICTURE 1946

SOURCE OF PICTURE [REDACTED]

CLASSIFICATION 25X1A

VERIFIED BY [REDACTED]

CAPTIONED BY [REDACTED]

CAPTION REPORT

Approved For Release 1999/09/09 : CIA-RDP78-05867A000100080032-6

FORM 1 SEP 1948

CIA PHOTO ACCESSION NO. 45779

AREA NAME NO. 19N COUNTRY USSR ^{country} ^{RSFSR} Chkalov ^{place} Orsk (NR)

GEOGRAPHIC COORDINATES approx 51°10'N 58°34'E NIS

TITLE Countryside } Steppe

(42)

25X1A

DATE OF PICTURE 1944-46 SOURCE OF PICTURE [redacted]

CLASSIFICATION 25X1A VERIFIED BY DSTS

CAPTIONED BY [redacted]

CAPTION REPORT

AREA AMC. NO. 43789		COUNTRY USSR <i>Asiatic</i>		POSITION OF <i>chkalovsk</i>		SCALE <i>Orsk</i>	
GEOGRAPHICAL COORDINATES		51° 10' N 58° 34' E		MAP REFERENCE		NIS	
TITLE <i>(Railroad crossing)</i>							
(43)							
25X1A							
DATE OF PICTURE				SOURCE			
1944-46				[REDACTED]			
CLASSIFICATION 25X1A							
CAPTIONED BY [REDACTED]				VERIFIED BY <i>DSB</i>			
FORM NO. 10-53							
CAPTION REPORT							
Approved For Release 1999/09/09 : CIA-RDP78-05867A000100080032-6							

AREA	19N	COUNTRY	USSR	ASPECT	Chkalov	DATE	Orsk
GEOGRAPHIC COORDINATES		51°10'N 58°34'E		NIS			
TITLE Power plant							
(44)							
CLASSIFICATION				25X1A			
DATE OF PICTURE			SOURCE OF PICTURE				
1944-46			[REDACTED]				
CLASSIFIED BY							
25X1A			VERIFIED BY				
[REDACTED]			D63				

43782		H2306	
AREA	19N	COUNTRY	USSR <i>Admiral Chkalov</i> <i>Blansk</i>
COORDINATES	51°10'N 58°34'E	OFFICIAL NAME	NIS
TITLE	Workers quarters, built in 1946		
(45)			
25X1A			
DATE OF PICTURE	SOURCE OF PICTURE		
19	[REDACTED]		
CLASSIFICATION	25X1A		
CAPTIONED BY	[REDACTED]		VERIFIED BY DKS

CIA (PHOTO NUMBER)	REF NO.	DATE
40733	A 2306	5/15/51
AREA (AMS NO.)	COUNTRY	PROVINCE
19N	USSR <i>Arctic</i>	Chkalovsk
	<i>RSFSR</i>	Place
		Dask (NR)
GEOGRAPHIC COORDINATES		MAP REFERENCE
51°10' N 58°34' E		NIS
TITLE		
Ural River in flood stage.		
(46)		
25X1A		
DATE OF PICTURE	SOURCE OF	
1944 1946	[REDACTED]	
CLASSIFICATION		
25X1A		
CAPTIONED BY	VERIFIED BY	
[REDACTED]	DSB	
FORM NO. SEP 1948	60-53	

CIX (PHOTO NO.)	45784	AREA (AMS NO.)	19N	COUNTRY	USSR	PROVINCE	Asiatic	DATE	A-2306	57.12/51	PLACE	Orsk (NR)
GEOGRAPHIC COORDINATES	approx. 51°10'N 58°34'E		MAP REFERENCE		NIS							
TITLE	Orsk 1 1/2 miles from city											
DATE OF PICTURE	1944-46	CLASSIFICATION	25X1A		(47)							
CAPTIONED BY	[Redacted]		VERIFIED BY	DSB								

CIA (PHOTO) AREA (AMS NO.)		COUNTRY		PROVINCE	PLACE	DATE
661K		TURKEY		A-2103	ERZURUM	5/12/51
GEOGRAPHIC COORDINATES						
MAP REFERENCE						
TITLE						
Bridge on transit road 14 Km west of ERZURUM.						
25X1A						
DATE OF PICTURE		SOURCE OF PICTURE				
September 49		[REDACTED]				
CLASSIFICATION						
25X1A						
CAPTIONED BY				VERIFIED BY		
[REDACTED]				[REDACTED]		
FORM NO. 60-53 SEP 1948						
Approved For Release 1999/09/09 : CIA-RDP78-05867A000100080032-6						

CIA (PHOTO) REFERENCE NO. 46730	FILE NO. A-2103	DATE 5/2/51	<input checked="" type="checkbox"/>
AREA (ANS NO.) 661K	COUNTRY TURKEY	PROVINCE ERZURUM	PLACE ERZURUM
GEOGRAPHIC COORDINATES		MAP REFERENCE	

TITLE
 Bridge at junction of transit road and
 ERZINCAN road 41 km west of
 ERZURUM.

12-31

25X1A

DATE OF PICTURE September 49	SOURCE OF PHOTO [REDACTED]
---------------------------------	-------------------------------

CLASSIFICATION 25X1A	CAPTIONED BY [REDACTED]	VERIFIED BY
-------------------------	----------------------------	-------------

CIA (PHOTO) REFERENCE NO. 49787		DATE	
AREA (AMS NO.) 761K	COUNTRY Turkey	PROVINCE Erzincan	PLACE
GEOGRAPHIC COORDINATES approx 39°48'N to 35'E		MAP REFERENCE	
TITLE Bridge over Haci Bekir Hanis stream 169 Km west of Ergurum on Erzincan road			
12-32			
DATE OF PICTURE September 1949		SOURCE OF PICTURE 25X1A	
CLASSIFICATION 25X1A			
CAPTIONED BY		VERIFIED BY	
FORM NO. 60-53 SEP 1948			

49788 A-2103 51151 C

AREA (AMS NO.) 761 to 6FK COUNTRY Turkey PROVINCE Erzurum PLACE

GEOGRAPHIC COORDINATES ~~approx 39° 48' N 40° 35' E~~ MAP REFERENCE ~~WAC 340~~

TITLE Valley of Hasi Bekir Hani River 69 km W of Erzurum on road to Erzinan. [Erzurum - Erzinan Road -]

12-33

DATE OF PICTURE Sept '49 SOURCE OF [REDACTED] 25X1A

CLASSIFICATION 25X1A CAPTIONED BY [REDACTED] VERIFIED BY

CIA (PHOTO) ID NUMBER 49789 49789	AREA (AMS NO.) 761K	COUNTRY Turkey	PROVINCE ERZINCAN	PLACE TIERCAN(NIR)	DATE A-2103
GEOGRAPHIC COORDINATES 39° 47' N 40° 23' E		MAP REFERENCE NIS			
TITLE					

Wood arch bridge 2 km west of town
on Erzurum - Erzincan road.

DATE OF PICTURE September 1949	SOURCE OF PICTURE 25X1A	12-34
-----------------------------------	----------------------------	-------

CLASSIFICATION 25X1A	CAPTIONED BY	VERIFIED BY
-------------------------	--------------	-------------

Approved For Release 1999/09/09 : CIA-RDP78-05867A000100080032-6

CIA (PHOTO ACCESSION NO.) 419770		AREA (AMS NO.) A-2103		DATE 5/11/51	
AREA (AMS NO.) 761K	COUNTRY Turkey	PROVINCE Erzincan	PLACE TERCAN (NR)		
GEOGRAPHIC COORDINATES 39° 47' N 40° 23' E		MAP REFERENCE NIS			
TITLE					

Wood arch bridge 2 kms west of town
on Erzurum - Erzincan road

DATE OF PICTURE 1949	CLASSIFICATION 25X1A	SOURCE OF PICTURE [REDACTED]	12-35
-------------------------	-------------------------	---------------------------------	-------

CLASSIFICATION 25X1A	CAPTIONED BY [REDACTED]	VERIFIED BY
-------------------------	----------------------------	-------------

FORM NO. 60-53
SEP 1948

Approved For Release 1999/09/09 : CIA-RDP78-05867A000100080032-6

CIA (PHOTO NO.)	AREA (AMS NO.)	COUNTRY	PROVINCE	DATE	PLACE
49791	761K	Turkey	Erzincan	9/1/51	TERCAN (NR)
GEOGRAPHIC COORDINATES		MAP REFERENCE			
39° 47' N 40° 23' E		NIS			
TITLE					

Multiple span wood arch bridge over Karasu River 13 km west of town on Erzincan - Erzurum road.

25X1A

DATE OF PICTURE	SOURCE OF PICTURE	
September 1949	[REDACTED]	12-36

CLASSIFICATION	CAPTIONED BY	VERIFIED BY
25X1A	[REDACTED]	

CIA (PHOTO ACCESSION NO.)		LOT NO.	
Approved For Release 1999/09/09 : CIA-RDP78-05867A000100080032-6		4-2103	
AREA (AMS NO.)	COUNTRY	PROVINCE	PLACE
761K	Turkey	ERZINCAN	Mutlu Junction
GEOGRAPHIC COORDINATES		MAP REFERENCE	
approx to 39°34'N 39°51'E		Map. Br.	
TITLE			
Road, Erzincan (at Mutlu Junction)			
[Not on Erzurum - Iskenderun Road] 13-0			
25X1A			
DATE OF PICTURE		SOURCE OF	
Sept 1949 -		[REDACTED]	
CLASSIFICATION			
25X1A			
CAPTIONED BY		VERIFIED BY	
[REDACTED]		[REDACTED]	
FORM NO. 80-53 SEP 1948		Approved For Release 1999/09/09 : CIA-RDP78-05867A000100080032-6	

Approved For Release 1999/09/09 : CIA-RDP78-05867A000100080032-6

CIA (PHOTO ACCESSION NO.) 761K
LOT NO. IT-2103
515751

AREA (AMS NO.) 761K
COUNTRY Turkey
PROVINCE ERZINCAN
PLACE MUTU Junction (map) KARACAC

GEOGRAPHIC COORDINATES approx 39°34'N 39°51'E
MAP REFERENCE Map Br.

TITLE Reinforced concrete arch bridge on Erzurum
Erzurum Rd in valley of Karasu River
18 km E of [Mutu] Junction

13-3

DATE OF PICTURE September 49
SOURCE OF 25X1A

CLASSIFICATION 25X1A

CAPTIONED BY [redacted] VERIFIED BY

FORM NO. 80-55
SEP 1948
Approved For Release 1999/09/09 : CIA-RDP78-05867A000100080032-6

CIA (PHOTO ACCESSION NO.)		LOT NO.	
Approved For Release 1999/09/09		CIA-RDP78-05867A000100080032-6	
AREA (AMS NO.)	COUNTRY	PROVINCE	PLACE
761K	Turkey	ERZINCAN	MUTU Junction (map)
GEOGRAPHIC COORDINATES		MAP REFERENCE	
approx 39°34'N 39°51'E		MAP BR.	
concrete arch bridge over Karasu River 1.5 miles E of [Mutu] junction.			
			13-4
not now used due to relocation of highway + RR			
DATE OF PICTURE	SOURCE OF PICTURE		
Sept '49			
CLASSIFICATION			
CAPTIONED BY		VERIFIED BY	
FORM NO. 60-53 SEP 1948	Approved For Release 1999/09/09 : CIA-RDP78-05867A000100080032-6		

CIA (PHOTO ACCESSION NO.) **49755** **Approved For Release 1999/09/09 : CIA-RDP78-05867A000100080032-6** **A-2103** **975/51**

AREA (AMS NO.) **761K** COUNTRY **Turkey** PROVINCE **ERZINCAN** PLACE **MUTLU JUNCTION** (WP)

GEOGRAPHIC COORDINATES **approx 39°34'N 39°51'E** MAP REFERENCE **MAP BR.**

TITLE **Steel bridge over Karasu R. 8 km. E of [Mutlu] Junction.**

13-5

25X1A

DATE OF PICTURE **September 49** SOURCE OF **[REDACTED]**

CLASSIFICATION **25X1A**

CAPTIONED BY **[REDACTED]** VERIFIED BY

FORM NO. **SEP 1948** **Approved For Release 1999/09/09 : CIA-RDP78-05867A000100080032-6**

CIA (PHOTO ACCESSION NO.) *15798* Approved For Release 1999/09/09 : CIA-RDP78-05867A000100080032-6

AREA (AMS NO.) *761K* COUNTRY *Turkey* PROVINCE *ERZINCAN* PLACE *MUTLU JUNCTION* (NA)

GEOGRAPHIC COORDINATES *approx 39°34'N 39°51'E* MAP REFERENCE *MAP KR.*

TITLE *Karason River valley looking eastward from steel bridge 8 km E of Mutlu Junction
note possible site for Bailey Bridge -*

DATE OF PICTURE *September 49* SOURCE OF *25X1A* *13-6*

CLASSIFICATION *25X1A*

CAPTIONED BY *[redacted]* VERIFIED BY *[redacted]*

FORM NO. 100 SEP 54 Approved For Release 1999/09/09 : CIA-RDP78-05867A000100080032-6

CIA (PHOTO NO.) 49797		A 2103		A000100080032-6 ✓	
AREA (AMS NO.) 761 K	COUNTRY Turkey	PROVINCE ERZINCAN	PLACE Mutu Junction	(NR)	
GEOGRAPHIC COORDINATES 39° 34' N 39° 51' E		MAP REFERENCE MAP BR			
TITLE Detail of bridge over Karasu R. 8 km E of Mutu Junction -					
13-8					
DATE OF PICTURE Sept 49		SOURCE [REDACTED]			
CLASSIFICATION 25X1A					
CAPTIONED BY [REDACTED]			VERIFIED BY		
FORM NO. 10 SEP 1960					

Approved For Release 1999/09/09 : CIA-RDP78-05867A000100080032-6

CIA (PHOTO ACQUISITION NO.) 49798		A-2103		5/15/57	
AREA (AMS NO.) 761K	COUNTRY Turkey	PROVINCE ERZINCAN	PLACE Mutan Junction		
GEOGRAPHIC COORDINATES APPROX 39°34'N 39°51'E		MAP REFERENCE MAP BR			
TITLE One span of wood arch bridge over Karasu R.					
25X1A					
DATE OF PICTURE Sept 49		SOURCE [REDACTED]			
CLASSIFICATION 25X1A					
CAPTIONED BY [REDACTED]			VERIFIED BY		
FORM NO. 10 SEP 1948					

Approved For Release 1999/09/09 : CIA-RDP78-05867A000100080032-6

CIA (PHOTO ACCESSION NO.)
49799

LOT NO.
A-2103

CIA REPORT NO.
78-05867A000100080032-6

AREA (AMS NO.)
761K

COUNTRY
Turkey

PROVINCE
ERZINCAN

PLACE
Mutan Junction

GEOGRAPHIC COORDINATES
approx 39°34' N 39°51' E

MAP REFERENCE
MAP Br.

TITLE
Low area adjacent to Karasu R. bed -
which must be bridged to assure open
highway during flood stages.

13-10

25X1A

DATE OF PICTURE
Sept 49

SOURCE OF
[REDACTED]

CLASSIFICATION
BL 25X1A R

VERIFIED BY

CAPTIONED BY
[REDACTED]

Approved For Release 1999/09/09 : CIA-RDP78-05867A000100080032-6

ACCESSION NO. 49800	LOT NO. 2103	APPROVED FOR RELEASE 1999/09/09 : CIA-RDP78-05867A000100080032-6	
AREA (ANSI) 761K	COUNTRY Turkey	PROVINCE ERZINCAN	PLACE Mutlu Junction
GEOGRAPHIC COORDINATES approx 39° 34' N 39° 51' E		MAP REFERENCE MAP Br.	
TITLE Highway on north slope of Pulumara Hill a few km S. of [Mountain] Junction			
13-11			
DATE OF PICTURE		25X1A	
Seyit 49		SOURCE OF [REDACTED]	
CLASSIFICATION 25X1A			
CAPTIONED BY [REDACTED]		VERIFIED BY	
FORM NO. 80-53 SEP 1948			

Approved For Release 1999/09/09 : CIA-RDP78-05867A000100080032-6

Approved For Release 1999/09/09 : CIA-RDP78-05867A000100080032-6

CIA PHOTO ACCESSION NO.

AREA (AMS NO.) 761
TRIA K

COUNTRY

Turkey

A-2103

DATE

5/11/51

PROVINCE

ERZINCAN

GEOGRAPHIC COORDINATES

MAP REFERENCE

TITLE

Bridge over Yukari Rahat, 29 km. south of Mutu Junction toward Elazig.

25X1A

DATE OF PICTURE

September 1949

SOURCE



13-12

CLASSIFICATION

25X1A

CAPTIONED BY



VERIFIED BY

FORM NO. 60-53
SEP 1948

Approved For Release 1999/09/09 : CIA-RDP78-05867A000100080032-6