


Sanitized - ~~Cancelled~~ See 36263
Approved For Release : CIA-RDP78-05867A000100080031-7
C-691 9 MYSI

CIA (PHOTO ACCESSION NO.)			
AREA (AMS NO.)	COUNTRY	PROVINCE	PLACE
45607 YNU	PAKISTAN	SIND	MAURIPUR(NR)
GEOGRAPHIC COORDINATES		MAP REFERENCE	
2453N 6655E		C	
TITLE			
PRIMITIVE SALT WORKS. SALT WATER IS Poured INTO EVAPORATING "PANS" RIGHT BACKGROUND.			
DATE OF PICTURE	SOURCE		
Prms. 1950	25X1A [REDACTED]		
CLASSIFICATION			
CAPTIONED BY		VERIFIED BY	
[Signature]			
FORM NO. 1 SEP 1949			
Sanitized - Approved For Release : CIA-RDP78-05867A000100080031-7			

Sanitized - Approved For Release - CIA-RDP78-05867A000100080031-7

CIA (PHOTO) 49600				C-691		9 MAY 51	
AREA (AMS NO.)	FNU	COUNTRY	PAKISTAN	PROVINCE	SIND	PLACE	KARACHI (NR)
GEOGRAPHIC COORDINATES		2451N 6700E		MAP REFERENCE			
				C			
TITLE							
SALT CRUSHING MILL.							
DATE OF PICTURE		PROB. 1950		SOURCE 25X1A			
CLASSIFICATION C							
CAPTURED BY 				VERIFIED BY			
FORM NO. 60-53							
SEP 1949							
Sanitized - Approved For Release - CIA-RDP78-05867A000100080031-7				CAPTION REPORT			

Sanitized - Approved For Release - CIA-RDP78-05867A000100080031-7

Sanitized - Approved For Release : CIA-RDP78-05867A000100080031-7

CIA (PHOTO) <i>49503</i>		<i>C-691</i>		<i>9 MAY 51</i>	
AREA (AMS NO.)	<i>FNU</i>	COUNTRY	<i>PAKISTAN</i>	PROVINCE	<i>SIND</i>
GEOGRAPHIC COORDINATES			MAP REFERENCE		
TITLE					
<i>PAPAYA AND COCONUT PLANTATION EAST OF KARACHI.</i>					
DATE OF PICTURE		SOURCE			
<i>Photos. 1950</i>		<i>25X1A</i>			
CLASSIFICATION					
CAPTIONED BY			VERIFIED BY		
<i>CA</i>					
FORM NO. <i>60-58</i>		SEP 1948			
Sanitized - Approved For Release : CIA-RDP78-05867A000100080031-7					

Sanitized - Approved For Release - CIA-RDP78-05867A000100080031-7

CIA (PHOTO) 45004				C-691		9 MAY 51	
AREA (AMS NO.)	4NU	COUNTRY	PAKISTAN	PROVINCE	SIND	PLACE	KARACHI
GEOGRAPHIC COORDINATES		2451N 6700E		MAP REFERENCE			
TITLE							
DATE OF PICTURE		Prob. 1950		SOURCE 25X1A			
CLASSIFICATION C							
CAPTIONED BY				VERIFIED BY			
FORM NO: 60-53							
Sanitized - Approved For Release				CAPTION REPORT			
CIA-RDP78-05867A000100080031-7							

Sanitized - Approved For Release - CIA-RDP78-05867A000100080031-7

CIA (PHOTO) 45305				C-691		9 MAY 51	
AREA (AMS NO.)	COUNTRY	PROVINCE	PLACE				
4 NU	PAKISTAN	SIND	KARACHI				
GEOGRAPHIC COORDINATES			MAP REFERENCE				
2451 N 6700 E			C				
TITLE							
DATE OF PICTURE		SOURCE					
Prob. 1950		25X1A					
CLASSIFICATION							
C							
CAPTIONED BY				VERIFIED BY			
FORM NO. 89-53							
Sanitized - Approved For Release - CIA-RDP78-05867A000100080031-7							

Sanitized - Approved For Release - CIA-RDP78-05867A000100080031-7

CIA (PHOTO NO.)		45000		C-691		7/11/51	
AREA (AMS NO.)	COUNTRY	PROVINCE	PLACE				
4NU	PAKISTAN	SIND	TATTA				
GEOGRAPHIC COORDINATES		MAP REFERENCE					
2444N 6758E		TIMES					
TITLE							
DATE OF PICTURE		25X1A					
1203. 1950		[REDACTED]					
CLASSIFICATION							
C							
CAPTIONED BY				VERIFIED BY			
[Signature]							
FORM NO. 60-59		SEP 1948		Sanitized - Approved For Release - CIA-RDP78-05867A000100080031-7			

Sanitized - Approved For Release : CIA-RDP78-05867A000100080031-7

CIA (PHOTO) 4580	C-691	9 MAX 51
AREA (AHS NO.) 4NU	COUNTRY PAKISTAN	PROVINCE SIND PLACE KARACHI
GEOGRAPHIC COORDINATES 2451 N 6700 E		MAP REFERENCE C
TITLE RAILROAD YARD IN HARBOR AREA.		
DATE OF PICTURE PROB. 1950	SOURCE 25X1A	
CLASSIFICATION C4		
CAPTIONED BY	VERIFIED BY	
FORM NO. 60-53 SEP 1948	Sanitized - Approved For Release : CIA-RDP78-05867A000100080031-7	

Sanitized - Approved For Release - CIA-RDP78-05867A000100080031-7

CIA (PHOTO) <i>4308</i>		DATE <i>C-691</i>		9 MAR 51	
AREA (AMS NO.)	COUNTRY	PROVINCE	PLACE		
<i>4NU</i>	<i>PAKISTAN</i>	<i>SIND</i>	<i>KARACHI</i>		
GEOGRAPHIC COORDINATES		MAP REFERENCE			
<i>24 51N 67 00E</i>		<i>C</i>			
TITLE					
<i>BALED COTTON AND SACKED COTTON SEED ON WHARF.</i>					
DATE OF PICTURE		SOURCE			
<i>PROB. 1950</i>		<i>25X1A</i>			
CLASSIFICATION					
<i>C</i>					
CAPTIONED BY			VERIFIED BY		
<i>[Signature]</i>					
FORM NO. 60-53 SEP 1948		CAPTION REPORT			
Sanitized - Approved For Release - CIA-RDP78-05867A000100080031-7		Sanitized - Approved For Release - CIA-RDP78-05867A000100080031-7			

Sanitized - Approved For Release : CIA-RDP78-05867A000100080031-7

CIA (PHOTO NO.)		48510		C-691		8 MAY 51		CA	
AREA (AMS NO.)	COUNTRY	PROVINCE	PLACE						
1419M	ITALY	ELBA ISLAND	MARINA DI CAMA						
GEOGRAPHIC COORDINATES		MAP REFERENCE							
4244N 1015E		NIS		(NR)					
TITLE									
SAN PIERO GRANITE QUARRY.									
DATE OF PICTURE		25X1A							
Pers. 1950		[REDACTED]							
CLASSIFICATION									
C									
CAPTIONED BY					VERIFIED BY				
[Signature]									
FORM NO. 68-53		CAPTION REPORT							
SEP 1948		Sanitized - Approved For Release : CIA-RDP78-05867A000100080031-7							

Sanitized - Approved For Release : CIA-RDP78-05867A000100080031-7

CIA (PHOTO NUMBER)		C-691		5 MAR 51	
AREA (AMS NO.)	45611	COUNTRY	ITALY	PROVINCE	ELBA ISLAND
GEOGRAPHIC COORDINATES			MAP REFERENCE		
TITLE					
DRAWING WATER FROM WELL FOR IRRIGATION PURPOSES.					
DATE OF PICTURE		25X1A			
MAR. 1950		[REDACTED]			
CLASSIFICATION					
CAPTIONED BY			VERIFIED BY		
FORM NO. 60-53		[REDACTED]			

Sanitized - Approved For Release : CIA-RDP78-05867A000100080031-7

Sanitized - Approved For Release : CIA-RDP78-05867A000100080031-7

CIA (PHOTO) <i>49612</i>				C-691				8 MAY 57			
AREA (ANS NO.)		COUNTRY		PROVINCE		PLACE		AREA (ANS NO.)		PLACE	
1419M		ITALY		ELBA ISLAND		PORTOFERRAIO					
GEOGRAPHIC COORDINATES				MAP REFERENCE							
4248N 1020E				C							
TITLE											
IRON ORE FURNACES. PRACTICALLY NO ORE ^{HAS BEEN} PROCESSED ^{SINCE THE WAR} [AT PRESENT] DUE TO LACK OF EQUIPMENT. FURNACES ARE USED TO PRODUCE GLASS AND ELECTRICAL POWER AT PRESENT TIME.											
DATE OF PICTURE				SOURCE							
PROB. 1950				25X1A							
CLASSIFICATION											
C											
CAPTIONED BY						VERIFIED BY					
FORM NO. 60-53 SEP 1948				Sanitized - Approved For Release : CIA-RDP78-05867A000100080031-7							

Sanitized - Approved For Release : CIA-RDP78-05867A000100080031-7

CIA (PHOTO AREA)			
AREA (AMS NO.)	COUNTRY	PROVINCE	PLACE
45013 1419M	ITALY	ELBA ISLAND	8 MAY 51 RIO MARINA
GEOGRAPHIC COORDINATES		MAP REFERENCE	
4249N 1025E		WAL 320	
TITLE			
IRON ORE LOADING FACILITIES. ORE IS EXPORTED TO OTHER COUNTRIES FOR ACTUAL PROCESSING.			
DATE OF PICTURE			
PROB. 1950		25X1A	
CLASSIFICATION			
CJ			
CAPTIONED BY		VERIFIED BY	
FORM NO. 60 53 SEP 1948		CAPTION REPORT	

Sanitized - Approved For Release : CIA-RDP78-05867A000100080031-7

Sanitized - Approved For Release CIA-RDP78-05867A000100080031-7

CIA (PHOTO ACCESSION NO.)			
AREA (AMB NO.)	COUNTRY	PROVINCE	PLACE
45614 1419M	ITALY	ELBA (ISLAND)	8 MAY 51 RIO MARINA (NR)
GEOGRAPHIC COORDINATES		MAP REFERENCE	
4249N 1035E		WAC 320	
TITLE			

THE RIO MARINA IRON ORE REGION.

DATE OF PICTURE	SOURCE
PROB. 1950	25X1A

CLASSIFICATION	CAPTIONED BY	VERIFIED BY
CG	[Signature]	

FORM NO. 60-53 SEP 1948
 Sanitized - Approved For Release CIA-RDP78-05867A000100080031-7

Sanitized - Approved For Release : CIA-RDP78-05867A000100080031-7

CIA (PHOTO NO.) 48815		C-691		8 MAY 51	
AREA (AMS NO.) 1419M	COUNTRY ITALY	PROVINCE ELBA ISLAND		PLANT R.D. MARINA	
GEOGRAPHIC COORDINATES 42 49N		1025E		MAP REFERENCE WAC320	
TITLE IRON ORE WASHING PLANT. ORE IS SHIPPED TO ITALIAN MAINLAND FOR PROCESSING.					
DATE OF PICTURE PROB. 1950		SOURCE 25X1A			
CLASSIFICATION C					
CAPTIONED BY [Signature]			VERIFIED BY		
FORM NO. 60-53 SEP 1948		Sanitized - Approved For Release : CIA-RDP78-05867A000100080031-7			

Sanitized - Approved For Release : CIA-RDP78-05867A000100080031-7

CIA (PHOTO AC) 45616		DATE 8 MAY 51	
AREA (AMS NO.) 1419M	COUNTRY ITALY	PROVINCE ELBA ISLAND	PLACE RIO MARINA (NR)
GEOGRAPHIC COORDINATES 42 49 N 10 25 E		MAP REFERENCE WAC 320	
TITLE NARROW GAUGE RAILROAD LINKS SCATTERED MINES IN THE RIO MARINA IRON ORE REGION.			
DATE OF PICTURE PROB. 1950		SOURCE 25X1A	
CLASSIFICATION C			
CAPTIONED BY [Signature]		VERIFIED BY	
FORM NO. 60-53		SEP 1948	

Sanitized - Approved For Release : CIA-RDP78-05867A000100080031-7

Sanitized - Approved For Release : CIA-RDP78-05867A000100080031-7

CIA (PHOTO ACCESSION NO.) 49817		C-697		8 MAR 51	
AREA (AMS NO.) 1419M	COUNTRY ITALY	PROVINCE ELBA ISLAND	PLACE		
GEOGRAPHIC COORDINATES		MAP REFERENCE			
TITLE VITICCIO GULF.					
DATE OF PICTURE Prob. 1950	25X1A SOUR [REDACTED]				
CLASSIFICATION					
CAPTIONED BY [Signature]			VERIFIED BY		
FORM NO. 60-53 SEP 1948					

Sanitized - Approved For Release : CIA-RDP78-05867A000100080031-7

Sanitized - Approved For Release : CIA-RDP78-05867A000100080031-7

CIA (PHOTO ACQUISITION) 45618		C-691		EMARSI	
AREA (AMS NO.)	COUNTRY	PROVINCE	PLACE		
1419M	ITALY	ELBA ISLAND			
GEOGRAPHIC COORDINATES			MAP REFERENCE		
TITLE					
ERODED AND CULTIVATED FIELDS.					
DATE OF PICTURE		SOUR			
PRIB. 1950		25X1A			
CLASSIFICATION					
CAPTIONED BY			VERIFIED BY		
CJ					

FORM NO. 60-53 SEP 1948 Sanitized - Approved For Release : CIA-RDP78-05867A000100080031-7

Sanitized - Approved For Release : CIA-RDP78-05867A000100080031-7

CIA (PHOTO ACC. NO.)		DATE	
AREA (AMS NO.)	COUNTRY	PROVINCE	PLACE
1419M	ITALY	ELBA ISLAND	MARINA DI CAMPO
GEOGRAPHIC COORDINATES		MAP REFERENCE	
42 44N	10 15E	NIS	
TITLE			
[GRAPE] VINEYARDS.			
DATE OF PICTURE		SOURCE	
Prob. 1950		[REDACTED]	
CLASSIFICATION			
CAPTIONED BY		VERIFIED BY	
[Signature]		[Signature]	
FORM NO. 60-53 SEP 1948		CAPTION REPORT	

Sanitized - Approved For Release : CIA-RDP78-05867A000100080031-7

Sanitized - Approved For Release : CIA-RDP78-05867A000100080031-7

CIA (PHOTO AREA NO.) 45020		C-691		DATE 8 MAY 51
AREA (ANS NO.) 1419M	COUNTRY ITALY	PROVINCE ELBA ISLAND	PLACE PORTOFERRAIO	
GEOGRAPHIC COORDINATES 424FN 1020E		MAP REFERENCE C		
TITLE FISHING BOAT PREPARING TO LEAVE HARBOR. FISHING CRAFT LEAVE IN EVENING AND RETURN THE FOLLOWING MORNING.				
DATE OF PICTURE 1203. 1950	25X1A SOUR [REDACTED]			
CLASSIFICATION C	CAPTIONED BY [Signature]			
FORM NO. 60-53 SEP 1948		VERIFIED BY		

Sanitized - Approved For Release : CIA-RDP78-05867A000100080031-7

Sanitized - Approved For Release : CIA-RDP78-05867A000100080031-7

CIA (PHOTO ACCESSION NO.) 49521

AREA (AMS NO.) 1419M COUNTRY ITALY PROVINCE ELBA ISLAND PLACE PORTOFERRAIO

GEOGRAPHIC COORDINATES 42 48 N 1020 E MAP REFERENCE C

TITLE

SHIP MAKES TWICE A DAY RUN FROM PORTOFERRAIO TO ITALIAN MAINLAND.

DATE OF PICTURE PROB. 1950 25X1A

CLASSIFICATION C

CAPTIONED BY [Signature] VERIFIED BY

FORM NO. 60-53 SEP 1948 Sanitized - Approved For Release : CIA-RDP78-05867A000100080031-7

Sanitized - Approved For Release : CIA-RDP78-05867A000100080031-7

CIA (PHOTO ACCESSION NO.) 45822 DATE C-691

AREA (AMS NO.) 1419M COUNTRY ITALY PROVINCE SMAYSI PLACE PORTOFERRAIO

GEOGRAPHIC COORDINATES 4248N 1020E MAP REFERENCE C

TITLE

FISHING BOAT.

DATE OF PICTURE PERS. 1950 25X1A SOURCE [REDACTED]

CLASSIFICATION C

CAPTIONED BY [REDACTED] VERIFIED BY

FORM NO. 60-53 SEP 1948

Sanitized - Approved For Release : CIA-RDP78-05867A000100080031-7

Sanitized - Approved For Release : CIA-RDP78-05867A000100080031-7

CIA (PHOTO ACCESSION NO.) 45623				C-691		8 MAY 51		C	
AREA (ANS NO.) 1419M		COUNTRY ITALY		PROVINCE ELBA ISLAND		PLACE PORTOFERRAIO			
GEOGRAPHIC COORDINATES 4248N 1020E				MAP REFERENCE C					
TITLE CITY AND HARBOR FROM THE HEIGHTS OF VOLTERRAIO									
DATE OF PICTURE Prob. 1950				SC [REDACTED] 25X1A					
CLASSIFICATION									
CAPTIONED BY C [Signature]					VERIFIED BY				
FORM NO. 60-53 SEP 1948									

Sanitized - Approved For Release : CIA-RDP78-05867A000100080031-7



Sanitized - Approved For Release : CIA-RDP78-05867A000100080031-7

CIA (PHOTO ACCESSION NO.)	49824	DATE	8 MAY 51
AREA (AMS NO.)	1419M	COUNTRY	ITALY
GEOGRAPHIC COORDINATES		PROVINCE	ELBA ISLAND
4248N 1013E		MAP REFERENCE	MIS
PLACE		MARCIANA MARINA	
TITLE			
DATE OF PICTURE	PROB. 1950	25X1A	[REDACTED]
CLASSIFICATION			
C			
CAPTIONED BY		VERIFIED BY	
[Signature]			
FORM NO. 60-53 SEP 1948			

Sanitized - Approved For Release : CIA-RDP78-05867A000100080031-7

Sanitized - Approved For Release : CIA-RDP78-05867A000100080031-7

CIA (PHOTO ACCESSION NO.) 45625	COUNTRY ITALY	PROVINCE ELBA ISLAND	DATE 8 MAY 51	PLACE PORTOFERRAIO
AREA (ANS NO.) 1419M	GEOGRAPHIC COORDINATES 42 48N 1020E		MAP REFERENCE C	

DATE OF PICTURE Prob. 1950	SCN 25X1A	
CLASSIFICATION C	CAPTIONED BY <i>[Signature]</i>	
	VERIFIED BY	

FORM NO. 60-53
3EP 1948

Sanitized - Approved For Release : CIA-RDP78-05867A000100080031-7

Sanitized - Approved For Release : CIA-RDP78-05867A000100080031-7

CIA (PHOTO ACQ. NO.)	43025	DATE	C-691	PLATE	5MA51
AREA (AMS NO.)	1419M	COUNTRY	ITALY	PROVINCE	ELBA ISLAND
GEOGRAPHIC COORDINATES		MAP REFERENCE			
UNABLE TO LOCATE		R10 D' ELBA (NR)			
TITLE					
TYPICAL ELBAN FARMHOUSE.					
DATE OF PICTURE	Feb. 1950	SOURCE	25X1A	[REDACTED]	
CLASSIFICATION					
CAPTIONED BY			VERIFIED BY		
[Signature]			[Signature]		

FORM NO. 60-53 SEP 1948 Sanitized - Approved For Release : CIA-RDP78-05867A000100080031-7

Sanitized - Approved for Release : CIA-RDP78-05867A000100080031-7

CIA (PHOTO ACCESSION NO.) 43027		C-641		8 MAY 51	
AREA (AMS NO.) 1419M	COUNTRY ITALY	PROVINCE ELBA ISLAND	PLACE PORTOFERRIO		
GEOGRAPHIC COORDINATES 4248N 1020E		MAP REFERENCE C			
TITLE CITY HALL.					
DATE OF PICTURE Prob. 1950		SOURCE 25X1A [REDACTED]			
CLASSIFICATION C1					
CAPTIONED BY [Signature]			VERIFIED BY		
FORM NO. 60-53 SEP 1948					
Sanitized - Approved for Release : CIA-RDP78-05867A000100080031-7					

AREA (AMS NO.) 45028 LOT NO. 1416M
GEOGRAPHIC COORDINATES 42 48N 102 00E
COUNTRY ITALY
PROVINCE ELBA ISLAND
DATE 8 MAY 51
PLACE PORTOFERRAIO
MAP REFERENCE C
TITLE BAY OF PORTOFERRAIO

Sanitized Approved For Release : CIA-RDP78-00

DATE OF PICTURE PROB. 1950 25X1A

CLASSIFICATION
CAPTIONED BY C.J.

VERIFIED BY

CAPTION REPORT
Approved For Release : CIA-RDP78-05867A00010008003

FORM NO. 60-53
SEP 1949

Sanitized - Approved For Release : CIA-RDP78-05867A000100080031-7

CIA (PHOTO ACCESSION NO.)		LOT NO.	
AREA (AMS NO.)	COUNTRY	PROVINCE	PLACE
1419M	ITALY	ELBA ISLAND	PORTOFERRAIO
GEOGRAPHIC COORDINATES		MAP REFERENCE	
42 48N 10 20E		C	
TITLE			
DATE OF PICTURE		SIZE	
Prob. 1950		25X1A	
CLASSIFICATION			
C			
CAPTIONED BY		VERIFIED BY	
[Signature]			
FORM NO. 60-53			
SEP 1968			
Sanitized - Approved For Release : CIA-RDP78-05867A000100080031-7			

Sanitized - Approved For Release : CIA-RDP78-05867A000100080031-7


CIA (PHOTO ACCESSION NO.) 49630		C-691		9 MAY 51	
AREA (AMS NO.) 1419M	COUNTRY ITALY	PROVINCE ELBA ISLAND	PLACE		
GEOGRAPHIC COORDINATES			MAP REFERENCE		
TITLE FROM MOUNT VOLTERRAIO.					
DATE OF PICTURE Prob. 1950		SOURCE 25X1A			
CLASSIFICATION C4					
CAPTIONED BY			VERIFIED BY		
FORM NO. 60-53 SEP 1948					

Sanitized - Approved For Release : CIA-RDP78-05867A000100080031-7

Sanitized - Approved For Release : CIA-RDP78-05867A000100080031-7


CIA (PHOTO ACCESSION NO.)	LOT NO.	PROVINCE	PLACE
49631	C 714	EGYPT SUEZ GOVERNORATE	ATADA
AREA (AMS NO.)	COUNTRY	MAP REFERENCE	
237 P	EGYPT	N15	
GEOGRAPHIC COORDINATES			
29.53N 30.28E			
TITLE			
Egyptian Fertilizer and Chemical Co. [Nitrogenous Fertilizer] Plant under construction. Reinforcement of the limestone conveyor tunnel.			
DATE OF PICTURE		SC	
Dec 1949		[REDACTED]	
CLASSIFICATION		VERIFIED BY	
CONFIDENTIAL		[Signature]	
CAPTIONED BY		REPORT	
DSB			
FORM NO. 60-53			
SEP 1948			

Sanitized - Approved For Release : CIA-RDP78-05867A000100080031-7


CIA (PHOTO ACCESSION) NO. 45032		LOT NO.	
AREA (ANS) NO. 237P		Sanitized - Approved For Release : CIA-RDP78-05867A000100080031-7	
COUNTRY	EGYPT	PROVINCE	SUEZ GOVERNORATE
GEOGRAPHIC COORDINATES	29 53 N 32 28 E	MAP REFERENCE	NIS
TITLE	Egyptian Fertilizer and Chemical Co [Nitrogenous Fertilizer] Plant under construction. Worker's housing.		
DATE OF PICTURE	Dec. 1949	25X1A	
CLASSIFICATION	CONFIDENTIAL		
CAPTIONED BY	DSB		
FORM NO. SEP 1948	60-53	VERIFIED BY	
Sanitized - Approved For Release : CIA-RDP78-05867A000100080031-7			

C
ATAQA
SUEZ-ASP

Sanitized - Approved For Release : CIA-RDP78-05867A0001000800570001

CIA (PHOTO ACCESSION NO.) 49633		LOT NO. C 714	DATE May 51
AREA (AMS NO.) 937P	COUNTRY EGYPT	PROVINCE SUB2 GOVERNORATE	
GEOGRAPHIC COORDINATES 29 53 N 32 53 E		MAP REFERENCE NIS	
TITLE Egyptian Fertilizer and Chemical Co (Nitrogenous Fertilizer) Plant under construction installation of steam turbine conveyor in the power plant.			
25X1A			
DATE OF PICTURE Dec 1949			
CLASSIFICATION CONFIDENTIAL		VERIFIED BY	
CAPTION REPORT Sanitized - Approved For Release : CIA-RDP78-05867A0001000800570001			
FORM NO. 60-53 SEP 1948			

Sanitized & Approved For Release : CIA-RDP78-05867A000100080031-7 ✓

CIA (PHOTO ACCESSION NO.) 45834		C 714		11 May 51	
AREA (AMS NO.) 237 P	COUNTRY EGYPT	PROVINCE SUEZ	GOVERNORATE GOVERNORATE	PLACE ATAQA	SUEZ
GEOGRAPHIC COORDINATES 29 58 N		32 28 E	MAP REFERENCE NIS		
TITLE Egyptian Fertilizer and Chemical Co Nitrogenous Fertilizer Plant under construction Workers housing.					
DATE OF PICTURE Dec 1949	25X1A 				
CLASSIFICATION CONFIDENTIAL					
CAPTIONED BY JSB			VERIFIED BY		
FORM NO. 60-53 SEP 1948					
Sanitized		Approved For Release		CIA-RDP78-05867A000100080031-7	

Sanitized - Approved For Release : CIA-RDP78-05867A000100080031-7

CIA (PHOTO ACCESSION NO.) 49635

LOT NO. C-714

11 1949

PLACE ATADA

AREA (AMS NO.) 237P

COUNTRY EGYPT

PROVINCE SUEZ GOVERNORATE

GEOGRAPHIC COORDINATES 29 53 N 32 33 E

MAP REFERENCE N15

TITLE Egyptian Fertilizer and Chemical Co. [Nitrogenous Fertilizer] Plant under construction Gas reform plant.

25X1A

DATE OF PICTURE Dec. 1949



CLASSIFICATION CONFIDENTIAL

VERIFIED BY

CAPTIONED BY

Sanitized - Approved For Release : CIA-RDP78-05867A000100080031-7

FORM NO. 60-53 SEP 1948

GPO 16-62281-1

Sanitized - Approved For Release : CIA-RDP78-05867A000100080034-7

CIA (PHOTO ACCESSION NO.)		LOT NO.		DATE	
237 P		6714		11 May 51	
AREA (ANS NO.)	COUNTRY	PROVINCE	PLACE		
237 P	EGYPT	SUEZ GOVERNORATE	ATAQA	SUEZ ALR	
GEOGRAPHIC COORDINATES		MAP REFERENCE			
29° 58' N 32° 33' E		NIS			
TITLE					

Egyptian Fertilizer and Chemical Co
 [Nitrogenous Fertilizer] Plant. Spray pond.
 Horton spheres in background.
 Gas reform plant

DATE OF PICTURE 25X1A
 Dec. 1949



CLASSIFICATION
CONFIDENTIAL

CAPTIONED BY DSB VERIFIED BY *[Signature]*

FORM NO. 60-53
 SEP 1948


Sanitized - Approved For Release : CIA-RDP78-05867A000100080034-7

Sanitized - Approved For Release : CIA-RDP78-05867A000100080031-7

C ✓


CIA (PHOTO ACCESSION NO.) 49637		C 714		11 11 49	
AREA (ANS NO.) 237 P	COUNTRY EGYPT	PROVINCE SUEZ GOVERNORATE	PLACE ATADA		
GEOGRAPHIC COORDINATES 29 3 N 32 3 E		MAP REFERENCE NIS			
TITLE 53 Egyptian Fertilizer and Chemical Co. [Nitrogenous Fertilizer] Plant under construction Ammonia Synthesis plant.					
DATE OF PICTURE Dec 1949		SC [REDACTED]			
CLASSIFICATION CONFIDENTIAL		VERIFIED BY			
CAPTIONED BY ZSB		REPORT			
FORM NO. 60-53 SEP 1948		Sanitized - Approved For Release : CIA-RDP78-05867A000100080031-7			

Sanitized - Approved For Release : CIA-RDP78-05867A000100080031-7

CIA (PHOTO ACCESSION NO.) 49638		LOT NO. C-714		DATE 11 MAY 57		PLACE ATAQA SUEZ	
AREA (ANS NO.) 237 P		COUNTRY EGYPT		PROVINCE SUEZ GOVERNORATE			
GEOGRAPHIC COORDINATES 29 58' N 32 33' E		MAP REFERENCE N15					
TITLE Egyptian Fertilizer and Chemical Co. Nitrogenous Fertilizer Plant under construction. Gas reform plant in background.							
DATE OF PICTURE 1949		25X1A 					
CLASSIFICATION CONFIDENTIAL				VERIFIED BY			
CAPTIONED BY BKR				PARTIAL REPORT			
FORM NO. 60-53 SEP 1948							

Sanitized - Approved For Release : CIA-RDP78-05867A000100080031-7

Sanitized - Approved For Release - CIA-RDP78-05867A000100080031-7

CIA (PHOTO ACCESSION NO.) 49639	LOT NO. C-714	DATE 11 May 51	PLACE ATAQA SUEZ
AREA (ANS NO.) 237P	COUNTRY EGYPT	PROVINCE SUEZ GOVERNORATE	
GEOGRAPHIC COORDINATES 29 58 N 32 33 E		MAP REFERENCE N15	
TITLE Manned workmen's housing under construction at Nitrogenous Fertilizer Plant. Egyptian Fertilizer and Chemical Co.			
25X1A			
DATE OF PICTURE 1949			
CLASSIFICATION CONFIDENTIAL	VERIFIED BY		
CAPTIONED BY [Signature]	PARTIAL REPORT		
FORM NO. 60-53 SEP 1948	Sanitized - Approved For Release - CIA-RDP78-05867A000100080031-7		

Sanitized - Approved For Release : CIA-RDP78-05867A000100080031-7

CIA (PHOTO ACCESSION NO.) 45640		LOT NO. C-714		DATE 11 May 51	
AREA (ANS NO.) 237P	COUNTRY EGYPT	PROVINCE SUEZ GOVERNORATE	PLACE ATA DA SUEZ		
GEOGRAPHIC COORDINATES 29 58 N 32 28 E		MAP REFERENCE N15			
TITLE Police station under construction at Autogenous Fertilizer Plant Egyptian Fertilizer and Chemical Co.					
DATE OF PICTURE 1949		25X1A			
CLASSIFICATION CONFIDENTIAL					
CAPTIONED BY JG B			VERIFIED BY		
FORM NO. 60-53 SEP 1948					

Sanitized - Approved For Release : CIA-RDP78-05867A000100080031-7

Sanitized - Approved For Release : CIA-RDP78-05867A000100080031-7

CIA (PHOTO ACCESSION NO.) 45641 LOT NO. C-714 DATE 11 May 51 PLACE ATABQA

AREA (ANS NO.) 237P COUNTRY EGYPT SUEZ GOVERNORATE SUEZ

GEOGRAPHIC COORDINATES 29.53 N 37.33 E MAP REFERENCE NIS

TITLE Quarry site, at EL SADAT, for the Nitrogenous Fertilizer Plant, Egyptian Fertilizer and Chemical Co.

25X1A

DATE OF PICTURE 1949

CLASSIFICATION CONFIDENTIAL VERIFIED BY

CAPTIONED BY [Signature]

FORM NO. 60-53 Sanitized - Approved For Release : CIA-RDP78-05867A000100080031-7

Sanitized - Approved For Release - CIA-RDP78-05867A000100080031-7

CIA (PHOTO ACCESSION NO.) 49842	LOT NO. C-714	DATE 11 May 51	
AREA (AMS NO.) 237P	COUNTRY EGYPT	PROVINCE SUEZ GOVERNORATE	PLACE ATAQA
GEOGRAPHIC COORDINATES 29 53 N 30 38 E		MAP REFERENCE NIS	
TITLE Quarry rail line to the Egyptian Fertilizer and Chemical Co Plant			
DATE OF PICTURE 1949			
CLASSIFICATION C			
CAPTIONED BY D&R		VERIFIED BY	
FORM NO. 60-53 SEP 1948			

Sanitized - Approved For Release - CIA-RDP78-05867A000100080031-7

Sanitized - Approved For Release : CIA-RDP78-05867A000100080031-7

CIA (PHOTO ACCESSION NOS) 43543	LOT NO. C-714	DATE 11 MAY 51	PLACE ATAQA
AREA (ANS NO.) 237 P	COUNTRY EGYPT	PROVINCE SUEZ GOVERNORATE	MAP REFERENCE 5067 NS
GEOGRAPHIC COORDINATES 29 53 N 32 28 E		MAP REFERENCE NS	
TITLE Egyptian Fertilizer and Chemical Co. Nitrogenous Fertilizer Plant under construction.			
DATE OF PICTURE 1949			
CLASSIFICATION CONFIDENTIAL			
CAPTIONED BY SAB		VERIFIED BY	
FORM NO. 60-59 SEP 1948			

Sanitized - Approved For Release : CIA-RDP78-05867A000100080031-7

Sanitized - Approved For Release : CIA-RDP78-05867A000100080031-7

CIA (PHOTO ACCESSION NO.) 45844 LOT NO. C-714 DATE 11 March

AREA (ANS NO.) 237 P COUNTRY EGYPT PROVINCE SUEZ GOVERNORATE ATADA

GEOGRAPHIC COORDINATES 29 53 N 32 28 E MAP REFERENCE N15

TITLE Egyptian Fertilizer and Chemical Co Nitrogenous Fertilizer Plant. Service station under construction.

DATE OF PICTURE 1949 25X1A

CLASSIFICATION CAPTIONED BY D813 VERIFIED BY

FORM NO. 60 Sanitized - Approved For Release : CIA-RDP78-05867A000100080031-7

Sanitized - Approved For Release : CIA-RDP78-05867A000100080031-7 ✓

CIA (PHOTO NO.)		C 714		16 May 51	
AREA (AMS NO.)	COUNTRY	PROVINCE	PLACE		
237 P	EGYPT	SUEZ GOVERNORATE	ATAQA	SUEZ	
GEOGRAPHIC COORDINATES		MAP REFERENCE			
29 53 N 82 33 E		NIS			
TITLE					
Egyptian Fertilizer and Chemical Co.					
Nitrogenous Fertilizer Plant. Garden for workmen, under construction.					
DATE OF PICTURE					
Dec 1949		25X1A			
CLASSIFICATION					
CAPTIONED BY			VERIFIED BY		
JTB					
FORM NO. 60-53 SEP 1948		CAPTION REPORT			
Sanitized - Approved For Release : CIA-RDP78-05867A000100080031-7 ✓					

Sanitized - Approved For Release : CIA-RDP78-05867A000100080031-7/

CIA (PHOTO ACCESSION NO.) 43047		REF. NO. 6714		DATE 11 May 51	
AREA (AMS NO.) 237P	COUNTRY EGYPT	PROVINCE SUEZ	GOVERNORATE BOVERNORATE	PLACE ATAQA	SUEZ
GEOGRAPHIC COORDINATES 89 58 N 32 38 E		MAP REFERENCE NIS			
TITLE Egyptian Fertilizer and Chemical Co. [Heterogeneous Fertilizer] Plant. Laboratory under construction.					
DATE OF PICTURE 1949		25X1A			
CLASSIFICATION CONFIDENTIAL					
CAPTIONED BY			VERIFIED BY		


FORM NO. 60-53 SEP 1948 Sanitized - Approved For Release : CIA-RDP78-05867A000100080031-7

Sanitized - Approved For Release : CIA-RDP78-05867A000100080031-7

CIA (PHOTO ACC) <i>45077</i>		DATE <i>11 May 51</i>	
AREA (ANS NO.) <i>237 P</i>	COUNTRY <i>EGYPT</i>	PROVINCE <i>SUEZ GOVERNORATE</i>	PLACE <i>ATAQA</i>
GEOGRAPHIC COORDINATES <i>29 58 N 32 38 E</i>		MAP REFERENCE <i>N 15</i>	
TITLE <i>Egyptian Fertilizer and Chemical Co [Nitrogenous Fertilizer] Plant under construction Nitric acid pump house.</i>			
DATE OF PICTURE <i>1949</i>	S <i>25X1A</i>		
CLASSIFICATION CONFIDENTIAL			
CAPTIONED BY <i>DSB</i>		VERIFIED BY	
FORM NO. <i>60-53</i>		SEP 1948	

Sanitized - Approved For Release : CIA-RDP78-05867A000100080031-7

Sanitized - Approved For Release : CIA-RDP78-05867A000100080031-7


CIA (PHOTO ACCESSION NO.)		C-714		DATE	11 May 51
AREA (AMS NO.)	COUNTRY	PROVINCE	PLACE		
237 P	EGYPT	SUEZ	ATAQA		
GEOGRAPHIC COORDINATES		GOVERNORATE		SUEZ NO	
29 58 N 32 38 E		NIS			
TITLE					
Egyptian Fertilizer and Chemical Co.					
[Nitrogenous Fertilizer] Plant under construction					
Fabrication of water and scrubbing piping.					
DATE OF PICTURE		25X1A			
Dec. 1949					
CLASSIFIED BY					
CONFIDENTIAL					
CAPTIONED BY			VERIFIED BY		
J.B.					
FORM NO. 60-53					
SEP 1948					

Sanitized - Approved For Release : CIA-RDP78-05867A000100080031-7

Sanitized - Approved For Release . CIA-RDP78-05867A000100080031-7


CIA (PHOTO ACCESSION NO.) 45649	LOT NO. C 714	DATE 11 May 51	PLACE ATAQA
AREA (AMS NO.) 237P	COUNTRY EGYPT	PROVINCE SUEZ GOVERNORATE	SUEZ
GEOGRAPHIC COORDINATES 29 58 N 32 33 E	MAP REFERENCE N15		
TITLE Egyptian Fertilizer and Chemical Co. [Nitrogenous Fertilizer] Plant under construction Gas reform plant.			
DATE OF PICTURE Dec. 1949	25X1A		
CLASSIFICATION CONFIDENTIAL	VERIFIED BY		
CAPTIONED BY DSB	Sanitized - Approved For Release . CIA-RDP78-05867A000100080031-7		
FORM NO. 60-53 SEP 1948	G.P.O. 16-62283-1		

Sanitized - Approved For Release : CIA-RDP78-05867A000100080031-7

CIA (PHOTO ACCESSION NO.)		HOT NO.	
232P		C-714	
AREA (AMS NO.)	COUNTRY	PROVINCE	PLACE
232P	EGYPT	SUEZ GOVERNORATE	ATAQA
GEOGRAPHIC COORDINATES		MAP REFERENCE	
29 58 N 32 38 E		NIS	
TITLE			
Egyptian Fertilizer and Chemical Co.			
Hydrogenous Fertilizer Plant under construction.			
Silo building			
DATE OF PICTURE		25X1A	
1950			
CLASSIFICATION			
CONFIDENTIAL			
CAPTIONED BY		VERIFIED BY	
DSD			
FORM NO. 60-53		SEP 1948	

Sanitized - Approved For Release : CIA-RDP78-05867A000100080031-7

Sanitized - Approved For Release : CIA-RDP78-05867A000100080031-7

CIA (PHOTO AREA NO.)		C714		DATE		11 May 51	
AREA (ANS NO.)	COUNTRY	PROVINCE	PLACE				
237P	EGYPT	SUEZ GOVERNORATE	ATAQA				
GEOGRAPHIC COORDINATES		MAP REFERENCE					
29 58 N 32 28 E		NIS					
TITLE							
Egyptian Fertilizer and Chemical Co.							
[Hydrogenous Fertilizer] Plant under construction							
Spray pond.							
DATE OF PICTURE		25X1A					
1949							
CLASSIFICATION							
CONFIDENTIAL							
CAPTIONED BY				VERIFIED BY			
Ds 13							
FORM NO. 60-53		SEP 1948					

Sanitized - Approved For Release : CIA-RDP78-05867A000100080031-7

Sanitized - Approved For Release : CIA-RDP78-05867A000100080031-7

CIA (PHOTO) *C 714* DATE *11 May 51*

AREA (AMS NO.) *237 P* COUNTRY *EGYPT* PROVINCE *SUEZ Governorate* PLACE *ATAQA*

GEOGRAPHIC COORDINATES *29 58 N 33 38 E* MAP REFERENCE *N15*

TITLE *Egyptian Fertilizer and Chemical Co. PLANT*
Hydrogenous Fertilizer Plant) under construction


DATE OF PICTURE *1950* *25X1A*

CLASSIFICATION *Confidential*

CAPTIONED BY *DJB* VERIFIED BY *[Signature]*

FORM NO. *60-53* SEP 1948 Sanitized - Approved For Release : CIA-RDP78-05867A000100080031-7

Sanitized - Approved For Release : CIA-RDP78-05867A000100080031-7

CIA (PHOTO NO.) 10054		C-714		DATE 17 May 51	
AREA (AMS NO.) 237 P	COUNTRY EGYPT	PROVINCE SUEZ	GOVERNORATE GOVERNORATE	PLACE ATAQA	
GEOGRAPHIC COORDINATES 29 58 N 32 28 E		MAP REFERENCE NIS		SUEZ NER	
TITLE Egyptian Fertilizer and Chemical Co. Nitrogenous Fertilizer Plant. under construction Spray pond.					
DATE OF PICTURE 1950		SOURCE 25X1A 			
CLASSIFICATION CONFIDENTIAL					
CAPTIONED BY DSM			VERIFIED BY		
FORM NO. 60-53 SEP 1948		Sanitized - Approved For Release : CIA-RDP78-05867A000100080031-7			

Sanitized - Approved For Release : CIA-RDP78-05867A000100080031-7

CIA (PHOTO ACQUISITION) NO. 45055		DATE 11 May 51	
AREA (AMS NO.) 237P	COUNTRY EGYPT	PROVINCE SUEZ GOVERNORATE	PLACE ATAQA
GEOGRAPHIC COORDINATES 29 53 N 32 38 E		MAP REFERENCE N15	
TITLE Egyptian Fertilizer and Chemical Co. (U. S. Gypsum Fertilizer) Plant under construction.			
DATE OF PICTURE 1950	REF ID: 25X1A		
CLASSIFICATION CONFIDENTIAL			
CAPTIONED BY DST		VERIFIED BY	

FORM NO. 60-53 SEP 1948 Sanitized - Approved For Release : CIA-RDP78-05867A000100080031-7

Sanitized - Approved For Release : CIA-RDP78-05867A000100080031-7

CIA (PHOTO ACQUISITION) DATE

AREA (ANS NO.) *237P* COUNTRY *EGYPT* PROVINCE *SUEZ Government* PLACE *ATAQA*

GEOGRAPHIC COORDINATES *29 58 N 32 38 E* MAP REFERENCE *NIS*

TITLE *Egyptian Fertilizer and Chemical Co. [Nitrogenous Fertilizer] Plant under construction*

DATE OF PICTURE *1950* *25X1A*

CLASSIFICATION **CONFIDENTIAL**

CAPTIONED BY *DGB* VERIFIED BY

FORM NO. *60-53* SEP 1948 CAPTION REPORT

Sanitized - Approved For Release : CIA-RDP78-05867A000100080031-7

Sanitized - Approved For Release : CIA-RDP78-05867A000100080031-7

CIA (PHOTO NO.)				C-714				11 MAY 51			
AREA (ANS NO.)		COUNTRY		PROVINCE		PLACE					
237P		EGYPT		SUEZ GOVERNORATE		ATAQA					
GEOGRAPHIC COORDINATES				MAP REFERENCE							
2958 N 32 ²⁸ E				NIS							
TITLE											
Egyptian Fertilizer and Chemical Co.											
[Nitrogenous Fertilizer] Plant											
under construction.											
DATE OF PICTURE											
1949											
25X1A											
CLASSIFICATION											
CONFIDENTIAL											
CAPTIONED BY						VERIFIED BY					
DB											
FORM NO. 60-53											
SEP 1948											
Sanitized - Approved For Release : CIA-RDP78-05867A000100080031-7											

Sanitized - Approved For Release : CIA-RDP78-05867A000100080031-7

CIA PHOTO AC 10005 C 714 DATE 11 May 51

AR 'A (AMS NO.) 237 P COUNTRY EGYPT PROVINCE SUEZ GOVERNORATE PLACE ATAQQA

GEOGRAPHIC COORDINATES 29 53' N 32 28 E MAP REFERENCE NIS

TITLE Egyptian Fertilizer and Chemical Co. Nitrogenous Fertilizer Plant under construction Boilers.

DATE OF PICTURE 25X1A Dec. 1949

CLASSIFICATION CONFIDENTIAL

CAPTIONED BY DSB VERIFIED BY

FORM NO. 60-53 SEP 1948 Sanitized - Approved For Release : CIA-RDP78-05867A000100080031-7

Sanitized - Approved For Release : CIA-RDP78-05867A000100080031-7

CIA (PHOTO NO.) 45859		C-714		DATE 11 May 51	C
AREA (AMS NO.) 237 P	COUNTRY EGYPT	PROVINCE SUEZ	GOVERNORATE	PLACE ATADA	
GEOGRAPHIC COORDINATES 29 58 N 30 33 E		MAP REFERENCE NIS		SUEZ DR.	
TITLE Egyptian Fertilizers and Chemical Co. [Nitrogenous Fertilizer] Plant under construction. Regasifying tower.					
DATE OF PICTURE Dec. 1949		25X1A			
CLASSIFICATION CONFIDENTIAL					
CAPTIONED BY TJB			VERIFIED BY		
FORM NO. 60-53 SEP 1948		Sanitized - Approved For Release : CIA-RDP78-05867A000100080031-7			

Sanitized - Approved For Release : CIA-RDP78-05867A000100080031-7

CIA (PHOTO ACQUISITION) NO. 43566		REF ID: 0714		DATE: 11 MAY 51
AREA (ANS NO.): 237 P	COUNTRY: EGYPT	PROVINCE: SUEZ GOVERNORATE	PLACE: ATAQA	
GEOGRAPHIC COORDINATES: 29 53 N 32 38 E		MAP REFERENCE: NIS		
TITLE: Egyptian Fertilizer and Chemical Co. Nitrogenous Fertilizer Plant under construction. Process gas holder. Workers housing in background.				
DATE OF PICTURE: Dec 1949	SIZE: 25X1A			
CLASSIFICATION: CONFIDENTIAL				
CAPTIONED BY: DBB		VERIFIED BY:		
FORM NO. 60-53		SEP 1948		

Sanitized - Approved For Release : CIA-RDP78-05867A000100080031-7

Sanitized - Approved For Release : CIA-RDP78-05867A000100080031-7

CIA (PHOTO AC)	48501	DATE	11 May 1951
AREA (AMS NO.)	237 P	COUNTRY	EGYPT
		PROVINCE	SUEZ GOVERNORATE
		PLACE	ATAGA
GEOGRAPHIC COORDINATES	29 58 N 32 53 E	MAP REFERENCE	NIS
TITLE	Egyptian Fertilizer and Chemical Co. Plant Nitrogenous Fertilizer Plant. Storage depot. Garage, left background.		
DATE OF PICTURE	Dec 1949	SO	25X1A
CLASSIFICATION	CONFIDENTIAL		
CAPTIONED BY		VERIFIED BY	

FORM NO. 60-53 SEP 1948 Sanitized - Approved For Release : CIA-RDP78-05867A000100080031-7

Sanitized - Approved For Release : CIA-RDP78-05867A000100080031-7

CIA (PHOTO NUMBER) 45862 C-714 DATE 11 May 51

AREA (AMS NO.) 237P COUNTRY EGYPT PROVINCE SUEZ GOVERNORATE PLACE ATAQQA

GEOGRAPHIC COORDINATES 29 ⁵³/₃₈ N 32 ²⁸/₃₃ E MAP REFERENCE NIS

TITLE Egyptian Fertilizer and Chemical Co. [Nitrogenous Fertilizer] Plant under construction. Machine shop and warehouse.

DATE OF PICTURE Dec 1949 SOURCE OF PICTURE [REDACTED]

CLASSIFICATION CONFIDENTIAL

CAPTIONED BY ASB VERIFIED BY

FORM NO. 60-53 SEP 1948 Sanitized - Approved For Release : CIA-RDP78-05867A000100080031-7

Sanitized - Approved For Release : CIA-RDP78-05867A000100080031-7

CIA (PHOTO NO.) 43003		C 714		11 May 51	
AREA (ANS NO.) 237 P	COUNTRY EGYPT	PROVINCE SUEZ	GOVERNORATE ATAQA	PEACE	
GEOGRAPHIC COORDINATES 29 53 N 32 28 E		MAP REFERENCE NIS			
TITLE School building under construction at the Egyptian Fertilizer and Chemical Co. Plant.					
DATE OF PICTURE Jul 1949		25X1A			
CLASSIFICATION C					
CAPTIONED BY DST			VERIFIED BY		
FORM NO. 60-53 SEP 1948		CARTON RECORD NO. RDP78-05867A000100080031-7			

Sanitized - Approved For Release : CIA-RDP78-05867A000100080031-7

Sanitized - Approved For Release : CIA-RDP78-05867A000100080031-7

CIA (PHOTO ACCESSION NO.) 48004		LOT NO. 6714		DATE 11 May 51	
AREA (AMS NO.) 237 P	COUNTRY EGYPT	PROVINCE SUZ	GOVERNORATE ATQA		PLACE SUEZ NP
GEOGRAPHIC COORDINATES 29 58 N 32 28 E		MAP REFERENCE NIS			
TITLE EGYPTIAN FERTILIZER AND CHEMICAL COMPANY [Nitrogen and Fertilizer] Plant under construction Tubing condensers					
DATE OF PICTURE Dec 1949		25X1A			
CLASSIFICATION CONFIDENTIAL					
CAPTIONED BY			VERIFIED BY		
FORM NO. 60-53 SEP 1948					

Sanitized - Approved For Release : CIA-RDP78-05867A000100080031-7

Sanitized - Approved For Release : CIA-RDP78-05867A000100080031-7

CIA (PHOTO ACCESSION NO.)		LOT NO.		SERIAL	
AREA (ANS NO.)	COUNTRY	PROVINCE	PLACE		
237 P	EGYPT	SUEZ GOVERNORATE	ATAJA		
GEOGRAPHIC COORDINATES			MAP REFERENCE		
29 53 N 32 38 E			NIS		
TITLE					
EGYPTIAN FERTILIZER AND CHEMICAL COMPANY					
[Nitrogenous Fertilizer] Plant under construction.					
Calcium nitrate plant.					
DATE OF PICTURE		25X1A			
Dec. 1949		[REDACTED]			
CLASSIFICATION					
CONFIDENTIAL					
CAPTIONED BY			VERIFIED BY		

Sanitized - Approved For Release : CIA-RDP78-05867A000100080031-7 ✓

CIA (PHOTO ACCESSION NO.) 45888		LIBRARY NO. C-714		DATE 11 MAY 51	
AREA (AMS NO.) 237P	COUNTRY EGYPT	PROVINCE SUZ GOVERNORATE	PLACE ATAQA		
GEOGRAPHIC COORDINATES 29 53 N 32 28 E		MAP REFERENCE NIS			
TITLE MOSQUE UNDER CONSTRUCTION AT THE EGYPTIAN FERTILIZER AND CHEMICAL COMPANY PLANT.					
DATE OF PICTURE DEC. 1949		SOI [REDACTED]			
CLASSIFICATION C		VERIFIED BY			
CAPTIONED BY		VERIFIED BY			
FORM NO. SEP 1948		Sanitized - Approved For Release : CIA-RDP78-05867A000100080031-7 ✓			

25X1A

Sanitized - Approved For Release : CIA-RDP78-05867A000100080031-7

CIA (PHOTO ACCESSION NO.) 40001	LOT NO. C714	DATE 11 May 51	PLACE ATARA
AREA (AMS NO.) 237 P	COUNTRY EGYPT	PROVINCE SUEZ GOVERNORATE	SUEZ DR
GEOGRAPHIC COORDINATES 29 53 N 32 28 E		MAP REFERENCE N15	
TITLE EGYPTIAN FERTILIZER AND CHEMICAL COMPANY [Nitrogenous Fertilizer] Plant under construction Nitric acid plant			
DATE OF PICTURE Dec. 1949	SCALE 25X1A		
CLASSIFICATION CONFIDENTIAL			
CAPTIONED BY		VERIFIED BY	
FORM NO. 6053 SEP 1948			

Sanitized - Approved For Release : CIA-RDP78-05867A000100080031-7

Sanitized - Approved For Release : CIA-RDP78-05867A000100080031-7

CIA (PHOTO ACCESSION NO.) 40000	LOT NO. C-714	DATE 11 May 51	PLACE ATAQA
AREA (AMS NO.) 237 P	COUNTRY EGYPT	PROVINCE SUEZ	GOVERNORATE SUEZ NR
GEOGRAPHIC COORDINATES 29 58 N 32 38 E		MAP REFERENCE NIS	
TITLE EGYPTIAN FERTILIZER AND CHEMICAL COMPANY [Nitrogenous Fertilizer] Plant under construction Nitric acid air turbo-compressor room			
DATE OF PICTURE Dec. 1949	25X1A		
CLASSIFICATION CONFIDENTIAL			
CAPTIONED BY		VERIFIED BY	
FORM NO. 68 SEP 1948			

Sanitized - Approved For Release : CIA-RDP78-05867A000100080031-7

Sanitized - Approved For Release : CIA-RDP78-05867A000100080031-7

CIA (PHOTO ACCESSION NO.) 43050		LOT NO. C-714		DATE 11 May 51		PLACE ATAQA	
AREA (AMS NO.) 237P	COUNTRY EGYPT	PROVINCE SUEZ	GOVERNORATE		SUEZ		
GEOGRAPHIC COORDINATES 29 28 N 32 28 E				MAP REFERENCE N15			
TITLE EGYPTIAN FERTILIZER AND CHEMICAL COMPANY [Nitrogenous Fertilizer] Plant under construction Top of boilers							
DATE OF PICTURE Dec 1949		25X1A					
CLASSIFICATION CONFIDENTIAL							
CAPTIONED BY				VERIFIED BY			
FORM NO. 58 SEP 1948							

Sanitized - Approved For Release : CIA-RDP78-05867A000100080031-7

Sanitized - Approved For Release : CIA-RDP78-05867A000100080031-7

CIA (PHOTO ACCESSION NO.) 49870 LOT NO. C-714 DATE 1 May 51

AREA (ANS NO.) 237P COUNTRY EGYPT PROVINCE SUEZ GOVERNORATE PLACE ~~SUEZ~~ ATQA

GEOGRAPHIC COORDINATES 29 53 N 32 28 E MAP REFERENCE N15

TITLE EGYPTIAN FERTILIZER AND CHEMICAL COMPANY
[Nitrogenous fertilizer] Plant under construction
[Material] storage depot. Machine shop and
warehouse in background

25X1A

DATE OF PICTURE Dec 1949

CLASSIFICATION CONFIDENTIAL

CAPTIONED BY VERIFIED BY

FORM NO. 56 Sanitized - Approved For Release : CIA-RDP78-05867A000100080031-7
SEP 1948

Sanitized - Approved For Release : CIA-RDP78-05867A000100080031-7

CIA (PHOTO ACCESSION NO.) 40012		LOT NO. C 714		DATE 11 May 51	
AREA (AMS NO.) 237 P.	COUNTRY EGYPT	PROVINCE SUZ	PLACE ATAQA		
GEOGRAPHIC COORDINATES 29 58 N 32 28 E			MAP REFERENCE NIS		
TITLE EGYPTIAN FERTILIZER AND CHEMICAL COMPANY [Nitrogenous Fertilizer] Plant under construction [Elevated] Water towers.					
DATE OF PICTURE 1949		25X1A			
CLASSIFICATION CONFIDENTIAL					
CAPTIONED BY D-6 B			VERIFIED BY		
FORM NO. 69-53 SEP 1948					

Sanitized - Approved For Release : CIA-RDP78-05867A000100080031-7

Sanitized - Approved For Release : CIA-RDP78-05867A000100080031-7

CIA (PHOTO ACCESSION NO.) 75012	LOT NO. C-714	DATE 11 May 51	PLACE ATAQA
AREA (AMS NO.) 237 P	COUNTRY EGYPT	PROVINCE SUEZ GOVERNORATE	SUEZ AK
GEOGRAPHIC COORDINATES 29 58 N 32 38 E		MAP REFERENCE NIS	
TITLE EGYPTIAN FERTILIZER AND CHEMICAL COMPANY [Nitrogenous Fertilizer] Plant under construction. Housing for single workmen.			
DATE OF PICTURE 1949	SC 25X1A		
CLASSIFICATION CONFIDENTIAL			
CAPTIONED BY DSB		VERIFIED BY	
FORM NO. 65 SEP 1948			

Sanitized - Approved For Release : CIA-RDP78-05867A000100080031-7

Sanitized - Approved For Release - CIA-RDP78-05867A000100080031-7

CIA (PHOTO ACCESSION NO.) 45573		LOT NO. C 714		DATE 11 May 51		PLACE ATADA	
AREA (AMS NO.) 237 P		COUNTRY EGYPT		PROVINCE SUEZ		GOVERNORATE GOVERNORATE	
GEOGRAPHIC COORDINATES 27 58 N 32 28 E				MAP REFERENCE NIS			
TITLE EGYPTIAN FERTILIZER AND CHEMICAL COMPANY [Nitrogenous Fertilizer] Plant under construction. moving water scrubber into position.							
DATE OF PICTURE Dec 1949		25X1A					
CLASSIFICATION CONFIDENTIAL				VERIFIED BY			
CAPTIONED BY JSB				CAPTION REPORT			
FORM NO. 66 SEP 1948		Sanitized - Approved For Release - CIA-RDP78-05867A000100080031-7					

Sanitized - Approved For Release : CIA-RDP78-05867A000100080031-7

CIA (PHOTO ACCESSION NO.) 45575	LOT NO. C-714	DATE 11 May 51	PLACE ATAQA
AREA (AMS NO.) 237P	COUNTRY EGYPT	PROVINCE SUEZ GOVERNORATE	SUEZ
GEOGRAPHIC COORDINATES 29 58 N 32 38 E		MAP REFERENCE NIS	
TITLE EGYPTIAN FERTILIZER AND CHEMICAL COMPANY [Nitrogenous Fertilizer] Plant under construction Copper solution regeneration plant.			
DATE OF PICTURE Dec 1949	25X1A		
CLASSIFICATION CONFIDENTIAL	VERIFIED BY		
CAPTIONED BY D	CAUTION REPORT		
FORM NO. 65 SEP 1948	Sanitized - Approved For Release : CIA-RDP78-05867A000100080031-7		

Sanitized - Approved For Release : CIA-RDP78-05867A000100080031-7

CIA (PHOTO ACCESSION NO.) 70071	LOT NO. C-714	DATE 11 May 51	PLACE ATAQA
AREA (AMS NO.) 237P	COUNTRY EGYPT	PROVINCE SUBZ GOVERNORATE	
GEOGRAPHIC COORDINATES 27 58 N 32 28 E		MAP REFERENCE NIS	
TITLE EGYPTIAN FERTILIZER AND CHEMICAL COMPANY [Nitrogenous Fertilizer] Plant under construction. Nitric acid absorption towers			
DATE OF PICTURE Dec 1949	25X1A		
CLASSIFICATION CONFIDENTIAL			
CAPTION BY		VERIFIED BY	
FORM NO. 68-53 SEP 1948			

Sanitized - Approved For Release : CIA-RDP78-05867A000100080031-7

Sanitized - Approved For Release : CIA-RDP78-05867A000100080031-7

CIA (PHOTO ACC) 49677 C-714 11 May 51

AREA (AMS NO.) 232 P COUNTRY EGYPT PROVINCE SUEZ GOVERNORATE PLACE ~~SUEZ~~ ATQA

GEOGRAPHIC COORDINATES 29 58 N 32 28 E MAP REFERENCE NIS

TITLE EGYPTIAN FERTILIZER AND CHEMICAL COMPANY

[Nitrogenous Fertilizer] Plant under construction
Staff house

25X1A

DATE OF PICTURE 1949

CLASSIFICATION CONFIDENTIAL

CAPTIONED BY VERIFIED BY

FORM NO. 66 Sanitized - Approved For Release : CIA-RDP78-05867A000100080031-7
SEP 1948

Sanitized - Approved For Release : CIA-RDP78-05867A000100080031-7

CIA (PHOTO ACQUISITION) 45679 C 714 11 May 50

AREA (ANS NO.) 237 P COUNTRY EGYPT PROVINCE SUEZ GOVERNORATE PLACE ~~SUEZ (EGY)~~ ATTABA

GEOGRAPHIC COORDINATES 29 58 N 32 28 E MAP REFERENCE HIS

TITLE EGYPTIAN FERTILIZER AND CHEMICAL COMPANY
[Nitrogenous fertilizer] Plant under construction
silo building.


DATE OF PICTURE Dec. 1949 25X1A

CLASSIFICATION CONFIDENTIAL


CAPTIONED BY [Signature] VERIFIED BY

FORM NO. 60-53 Sanitized - Approved For Release : CIA-RDP78-05867A000100080031-7

Sanitized - Approved For Release : CIA-RDP78-05867A000100080031-7

CIA (PHOTO ACCESSION NO.) 45500	LOT NO. C 714	PROVINCE 11 May 51 ATAGA
AREA (ANS NO.) 237 P	COUNTRY EGYPT	GOVERNORATE SUEZ
GEOGRAPHIC COORDINATES 2758 N 3228 E		MAP REFERENCE NIS
TITLE EGYPTIAN FERTILIZER AND CHEMICAL COMPANY [Nitrogenous Fertilizer] Plant under construction. Silo building center-left. Cooling tower, right.		
25X1A		
DATE OF PICTURE Dec. 1949		
CLASSIFIED BY CONFIDENTIAL	VERIFIED BY	
CAPTIONED BY DAB	REPORT	
FORM NO. 60-53 SEP 1948	Sanitized - Approved For Release : CIA-RDP78-05867A000100080031-7	

Sanitized - Approved For Release : CIA-RDP78-05867A000100080031-7

CIA (PHOTO ACCESSION NUMBER) 49681		FILM NO. C 714		DATE 11 May 55	
AREA (A IS NO.) 237P	COUNTRY EGYPT	PROVINCE SUEZ GOVERNORATE	PLACE ATAWA SUEZ (WR)		
GEOGRAPHIC COORDINATES 29 28 N 33 28 E		MAP REFERENCE NIS			
TITLE EGYPTIAN FERTILIZER AND CHEMICAL COMPANY [Nitrogenous Fertilizer] Plant under construction. Calcium nitrate liquor storage tanks.					
25X1A					
DATE OF PICTURE Dec. 1949		SOURCE OF PICTURE 			
CLASSIFICATION CONFIDENTIAL					
CAPTIONED BY DBF			VERIFIED BY		
FORM NO. 6058 SEP 1948		Sanitized - Approved For Release : CIA-RDP78-05867A000100080031-7			

Sanitized - Approved For Release : CIA-RDP78-05867A000100080031-7

CIA (PHOTO ACCOUNT NO.) 45082		C 714		DATE 11 May 51
AREA (AMS NO.) 237P	COUNTRY EGYPT	PROVINCE JUEZ GOVERNORATE	PLACE ATAQA	
GEOGRAPHIC COORDINATES 29 53 N , 32 28 E		MAP REFERENCE NIS		
TITLE EGYPTIAN FERTILIZER AND CHEMICAL COMPANY [Nitrogenous Fertilizer] plant under construction. Fuel oil storage tanks, copper and caustic solution preparation tanks, machine shop in background.				
DATE OF PICTURE Dec. 1949	25X1A			
CLASSIFICATION CONFIDENTIAL				
CAPTIONED BY ASB		VERIFIED BY		
FORM NO. SEP 1948 60-58	Sanitized - Approved For Release : CIA-RDP78-05867A000100080031-7			

Sanitized - Approved For Release : CIA-RDP78-05867A00010008003407

CIA (PHOTO ACCESSION NO.) 48683

AREA (AMS NO.) 237P COUNTRY EGYPT PROVINCE SUEZ GOVERNORATE PLACE ATAFQA

GEOGRAPHIC COORDINATES 29 58 N 32 28 E MAP REFERENCE N15

TITLE EGYPTIAN FERTILIZER AND CHEMICAL COMPANY
[Nitrogenous Fertilizer] Plant under construction.
Administration Building

DATE OF PICTURE Dec. 1949 25X1A

CLASSIFICATION CONFIDENTIAL

CAPTIONED BY JSB VERIFIED BY

FORM NO. 60-82 Sanitized - Approved For Release : CIA-RDP78-05867A000100080034-7

Sanitized - Approved For Release : CIA-RDP78-05867A000100080031-7

CIA (PHOTO ACCESSION NO.) 25X1A
LOT NO. C 714

AREA (AMB NO.) 237 P
COUNTRY EGYPT
PROVINCE MATRUH
PLACE ATAYA

GEOGRAPHIC COORDINATES 29 53 N 32 28 E
MAP REFERENCE N15

TITLE EGYPTIAN FERTILIZER AND CHEMICAL COMPANY
[NITROGENOUS FERTILIZER] PLANT UNDER
construction. Gate house.

DATE OF PICTURE Dec 1949
SOL [REDACTED]

CLASSIFICATION CONFIDENTIAL

CAPTIONED BY DB VERIFIED BY

FORM NO. 60-53
SEP 1948

Sanitized - Approved For Release : CIA-RDP78-05867A000100080031-7

Sanitized - Approved For Release : CIA-RDP78-05867A000100080031-7

CIA (PHOTO REFERENCE) 45885 - APPROVED FOR RELEASE DATE 11 May 51

AREA (ANS NO.) 237P COUNTRY EGYPT PROVINCE SUEZ GOVERNORATE PLACE ATAGA

GEOGRAPHIC COORDINATES 27 58 N 30 28 E MAP REFERENCE N15

TITLE EGYPTIAN FERTILIZER AND CHEMICAL COMPANY

[Nitrogenous Fertilizer] Plant under construction.
Fuel pipes to be installed.

DATE OF PICTURE Dec 1949 25X1A

CLASSIFICATION CONFIDENTIAL

CAPTIONED BY VERIFIED BY

FORM NO. 60-53 SEP 1948 Sanitized - Approved For Release : CIA-RDP78-05867A000100080031-7

Sanitized - Approved For Release : CIA-RDP78-05867A000100080031

45085 C 714 11 May 51

AREA (ANS NO.) 237 P COUNTRY EGYPT PROVINCE SUEZ GOVERNORATE PLACE ~~SUEZ~~ ATQA

GEOGRAPHIC COORDINATES 29 58 N 32 28 E MAP REFERENCE N15

TITLE EGYPTIAN FERTILIZER AND CHEMICAL COMPANY

[Nitrogenous Fertilizer] Plant under construction
Spray pond. Workers housing in background.

DATE OF PICTURE Dec 1949 SOURCE 25X1A

CLASSIFICATION CONFIDENTIAL

CAPTIONED BY JSB VERIFIED BY

FORM NO. 60-58 Sanitized - Approved For Release : CIA-RDP78-05867A000100080031-7
SEP 1948

Sanitized - Approved For Release - CIA-RDP78-05867A000100080031-7

CIA (PHOTO ACCESSION NO.) 45081 DATE 11 May 55

AREA (AMS NO.) 237 P COUNTRY EGYPT PROVINCE SUEZ GOVERNORATE PLACE ~~SUEZ~~ ATAQA

GEOGRAPHIC COORDINATES 27 58 N 32 28 E MAP REFERENCE N15

TITLE EGYPTIAN FERTILIZER AND CHEMICAL COMPANY
[Nitrogenous Fertilizer] Plant under construction
fuel oil storage tanks

DATE OF PICTURE 1949 25X1A

CLASSIFICATION CONFIDENTIAL

CAPTIONED BY JEB VERIFIED BY

FORM NO. 60-53 SEP 1948 CAPTION REPORT

Sanitized - Approved For Release - CIA-RDP78-05867A000100080031-7

Sanitized - Approved For Release : CIA-RDP78-05867A000100080031-7

CIA (PHOTO ACCESSION NO.) 45008		C 714		11 May 51	
AREA (AMS NO.) 237 P	COUNTRY EGYPT	PROVINCE SUEZ	GOVERNORATE	PLACE ATAQA	
GEOGRAPHIC COORDINATES 29 58 N 38 28 E		MAP REFERENCE NIS			
TITLE EGYPTIAN FERTILIZER AND CHEMICAL COMPANY [Nitrogenous Fertilizer] Plant under construction. Locker building.					
DATE OF PICTURE 1949	SOURCE 25X1A				
CLASSIFICATION CONFIDENTIAL					
CAPTIONED BY JSB			VERIFIED BY		

FORM NO. 60-53 SEP 1948 Sanitized - Approved For Release : CIA-RDP78-05867A000100080031-7

Sanitized - Approved For Release : CIA-RDP78-05867A000100080031-7

CIA (PHOTO ACCESSION NO.)		C-714		DATE		11 May 51	
AREA (ANS NO.)	COUNTRY	PROVINCE	PLACE	ATARA			
237 P	EGYPT	SUEZ GOVERNORATE		SUEZ			
GEOGRAPHIC COORDINATES		MAP REFERENCE					
29 55 N 32 28 E		NIS					
TITLE							
EGYPTIAN FERTILIZER AND CHEMICAL COMPANY							
[Nitrogenous Fertilizer] Plant under construction.							
Top of degasifying tower. Gas reform plant							
in background.							
DATE OF PICTURE		SOURCE OF PICTURE					
Dec. 1949.		[REDACTED]					
CLASSIFICATION							
CONFIDENTIAL							
CAPTIONED BY				VERIFIED BY			
DSB							

Sanitized - Approved For Release : CIA-RDP78-05867A000100080031-7

CIA (PHOTO ACCESSION NO.) 45030		DATE 2714		11 May 51	
AREA (ANS NO.) 237P	COUNTRY EGYPT	PROVINCE SUH	GOVERNORATE EGYPT	PLACE ATAQA	
GEOGRAPHIC COORDINATES 29 58 N 32 38 E		MAP REFERENCE NIS			
TITLE 2953	EGYPTIAN FERTILIZER AND CHEMICAL CO. [Nitrogenous Fertilizer] Plant under construction. Horton spheres.				
DATE OF PICTURE Dec. 1949	25X1A				
CLASSIFIED BY CONFIDENTIAL					
CAPTIONED BY JEB	VERIFIED BY				

FORM NO. 60-58 SEP 1948 Sanitized - Approved For Release : CIA-RDP78-05867A000100080031-7

Sanitized - Approved For Release : CIA-RDP78-05867A000100080031-7

AREA (ANS NO.) *2129 M* COUNTRY *SWITZERLAND* PROVINCE *VAUD* PLACE *LAUSANNE*

GEOGRAPHIC COORDINATES *N 46 32 E 06 40* MAP REFERENCE *NIS 6A7 (PRELIM)*

TITLE *STUDENTS IN LABORATORY OF LAUSANNE UNIVERSITY.*

15-079

DATE OF PICTURE *1950* *25X1A*

CLASSIFICATION **RESTRICTED**

CAPTIONED BY *EB* VERIFIED BY *ES*

FORM NO. 60-58 SEP 1948 Sanitized - Approved For Release : CIA-RDP78-05867A000100080031-7

Sanitized - Approved For Release : CIA-RDP78-05867A000100080031-7

CIA (PHOTO ACCESSION NO.) 49632 C-715 11 MAY 51

AREA (AMS NO.) 2329M COUNTRY SWITZERLAND PROVINCE ZURICH PLACE ZURICH (NR)

GEOGRAPHIC COORDINATES N47 22 E08 22 MAP REFERENCE Pastime NIS GAR

TITLE MACHINE ROOM OF WAGGITAL ELECTRICITY WORKS.

DATE OF PICTURE 1950 SOURCE OF 25X1A

CLASSIFICATION RESTRICTED

CAPTIONED BY JMB VERIFIED BY JMB

FORM NO. 60-58 SEP 1948 CAPTION REPORT Sanitized - Approved For Release : CIA-RDP78-05867A000100080031-7

Sanitized - Approved For Release : CIA-RDP78-05867A000100080031-7

CIA (PHOTO ACCESSION NO.) 43583		REF. NO. C-715		DATE 11 MAY 51	
AREA (AMS NO.) 2129M	COUNTRY SWITZERLAND	PROVINCE VAUD	PLACE LAUSANNE		
GEOGRAPHIC COORDINATES N 46 32 E 06 40		MAP REFERENCE N15 022			
TITLE <i>Students [coloring problem] at Lausanne Engineering School of</i>					
DATE OF PICTURE 1950					
SOURCE OF PICTURE 25X1A					
CLASSIFICATION RESTRICTED					
CAPTIONED BY JTB			VERIFIED BY SJB		
FORM NO. 60-53 SEP 1948					

Sanitized - Approved For Release : CIA-RDP78-05867A000100080031-7

Sanitized - Approved For Release : CIA-RDP78-05867A000100080031-7

CIA (PHOTO ACCESSION NO.) 40004	LOT NO. C-715	DATE 11 MAY '51	
AREA (ANS NO.) 2329M	COUNTRY SWITZERLAND	PROVINCE ZURICH	PLACE ZURICH
GEOGRAPHIC COORDINATES N47 22 E08 22		MAP REFERENCE PRELIM NIS. GAR.	
TITLE CHILDRENS' HOSPITAL.			
DATE OF PICTURE 1950			
SOURCE OF PICTURE 25X1A			
CLASSIFICATION RESTRICTED			
CAPTIONED BY JLB		VERIFIED BY JLB	
FORM NO. 60-53 SEP 1948			

61258

Sanitized - Approved For Release : CIA-RDP78-05867A000100080031-7

Sanitized - Approved For Release : CIA-RDP78-05867A000100080031-7

CIA (PHOTO ACCESSION NO.) 49696		C-715		11 MAY 51	
AREA (AWS NO.) 2329M	COUNTRY SWITZERLAND	PROVINCE ZURICH	PLACE ZURICH		
GEOGRAPHIC COORDINATES N 47 22 E 08 22		MAP REFERENCE Prelim NIS 602			
TITLE Modern planning & design of housing project on outskirts of village					
DATE OF PICTURE 1950		SOURCE OF PICTURE 25X1A			
CLASSIFICATION RESTRICTED					
CAPTIONED BY JLL		VERIFIED BY JB			
FORM NO. 60-53 SEP 1948					

32 121

Sanitized - Approved For Release : CIA-RDP78-05867A000100080031-7

CIA (PHOTO ACCESSION NUMBER) 49897 Sanitized - Approved For Release : CIA-RDP78-05867A000100080031-7

AREA (AMS NO.) 29M COUNTRY SWITZERLAND PROVINCE PLACE

GEOGRAPHIC COORDINATES MAP REFERENCE

TITLE CENTERING MACHINE USED BY SWISS WATCH INDUSTRY. CAPABLE OF drilling, internal grinding and re-cutting of holes with an accuracy of ~~1/1000~~ ONE/ONE THOUSANDTH OF A MILLIMETER.

DATE OF PICTURE 1950 SOURCE OF 25X1A

CLASSIFICATION RESTRICTED CAPTIONED BY JCB VERIFIED BY DSB

FORM NO. SEP 1948 60-Sanitized - Approved For Release : CIA-RDP78-05867A000100080031-7

Sanitized - Approved For Release : CIA-RDP78-05867A000100080031-7

CIA (PHOTO ACCR. NO.)		DATE	
43033		C-715	
AREA (AMS NO.)	COUNTRY	PROVINCE	PLACE
9229M	SWITZERLAND	VALAIS	— VISP
GEOGRAPHIC COORDINATES		MAP REFERENCE	
N 46 17 W 07 52		Prelim N.I.S. GAZ.	
TITLE			
LANZA CHE LONZA CHEMICAL FACTORY.			
DATE OF PICTURE		SOURCE OF	
1750		25X1A	
CLASSIFICATION			
RESTRICTED			
CAPTIONED BY		VERIFIED BY	
JCB		DSB	

FORM NO. 60-53 SEP 1948 CAPTION REPORT Sanitized - Approved For Release : CIA-RDP78-05867A000100080031-7

Sanitized - Approved For Release : CIA-RDP78-05867A000100080031-7

CIA (PHOTO ACCESSION NO.) 49099		REF. NO. C-715		DATE 11 MAY 51	
AREA (AMS NO.) 2329 M	COUNTRY SWITZERLAND	PROVINCE ZURICH	PLACE ZURICH (AIR)		
GEOGRAPHIC COORDINATES N 47 22 E 08 22		MAP REFERENCE PUBLIN NIS GAE			
TITLE WAGGITAL ELECTRICITY WORKS.					
DATE OF PICTURE 1950		SOURCE OF PIC 25X1A			
CLASSIFICATION RESTRICTED					
CAPTIONED BY [Signature]			VERIFIED BY [Signature]		
FORM NO. 60-58 SEP 1949					

Sanitized - Approved For Release : CIA-RDP78-05867A000100080031-7

Sanitized - Approved For Release : CIA-RDP78-05867A000100080031-7

CIA (PHOTO ACCESSION NO.) 49700 | REF ID: C-715 | DATE: 11 May 51

AREA (AMS NO.) 2329M | COUNTRY SWITZERLAND | PROVINCE ZURICH | PLACE ZURICH

GEOGRAPHIC COORDINATES N47 22 E08 22 | MAP REFERENCE Prelim M.S. Map.

TITLE ~~LOW-COST HOUSING~~

TYPICAL LOW-COST MODERN SUBURBAN HOUSING.

32099

DATE OF PICTURE 1950 | SOURCE C 25X1A

CLASSIFICATION RESTRICTED

CAPTIONED BY JEB | VERIFIED BY JEB

FORM NO. 60-32 SEP 1948 | Sanitized - Approved For Release : CIA-RDP78-05867A000100080031-7

Sanitized - Approved For Release : CIA-RDP78-05867A000100080031-7

CIA (PHOTO ACCESSION NO.) 4-701		LOT NO. C-715		DATE 11 MAY 51	
AREA (AMS NO.) 2329M	COUNTRY SWITZERLAND	PROVINCE ZURICH	PLACE ZURICH (NR)		
GEOGRAPHIC COORDINATES N47 22 E08 22		MAP REFERENCE Pulvin N116Z.			
TITLE PIPELINES OF HOSPITAL ELECTRICITY WORKS.					
DATE OF PICTURE 1950		SOURCE 25X1A			
CLASSIFICATION RESTRICTED					
CAPTIONED BY SFB			VERIFIED BY JCB		
FORM NO. 60-53 SEP 1948					

Sanitized - Approved For Release : CIA-RDP78-05867A000100080031-7