

Approved For Release 1999/09/09 : CIA-RDP78-05867A000100080029-0

CIA (PHOTO ACCESSION NO.) 43400		LOT NO. C-172		DATE 3 MAY 51	
AREA (AMS NO.) 286	COUNTRY FR. W. AFRICA	PROVINCE SENEGAL	PLACE JOAL		
GEOGRAPHIC COORDINATES N 14 10 W 16 50		MAP REFERENCE WAC 697			
TITLE OYSTER - BREEDING CENTER.					
C-46. 1220					
DATE OF PICTURE 1950		SOURCE OF PICTURE 25X1A			
CLASSIFICATION RESTRICTED RESTRICTED					
CAPTIONED BY [Signature]			VERIFIED BY [Signature]		
Approved For Release 1999/09/09 : CIA-RDP78-05867A000100080029-0					

Approved For Release 1999/09/09 : CIA-RDP78-05867A000100080029-0

SEP 1948 80-53

16-47283-1

Approved For Release 1999/09/09 : CIA-RDP78-05867A000100080029-0

CIA (PHOTO ACCESSION NO.) 49401 *C-172* *3 MAY 51*

AREA (AMS NO.) *28 G* COUNTRY *FR. W. AFRICA* PROVINCE *SENEGAL* PLACE *JOAL*

GEOGRAPHIC COORDINATES *N 14 10 W 16 50* MAP REFERENCE *WAC 697*

TITLE *Native drying shark meat*



C-46-1-1231

DATE OF PICTURE *1950* SOURCE OF PICTURE *25X1A*

CLASSIFICATION **RESTRICTED** VERIFIED BY *925*

CAPTIONED BY *925* FORM NO. 60-53 Approved For Release 1999/08/06 : CIA-RDP78-05867A000100080029-0

Approved For Release 1999/09/09 : CIA-RDP78-05867A000100080029-0

CIA (PHOTO ACCESSION NO.) 48402		C-172		3 MAY 81	
AREA (ANS NO.) 28 G	COUNTRY FR. W. AFRICA	PROVINCE SENEGAL	PLACE JOAL		
GEOGRAPHIC COORDINATES N 14 10 W 16 50		MAP REFERENCE WAG 627			
TITLE BEZELERS CANNERY.					
C-46-1-1237					
DATE OF PICTURE 1950	SOURCE OF PICTURE 25X1A 				
CLASSIFICATION RESTRICTED					
CAPTIONED BY 	VERIFIED BY PSS				
FORM NO. 60-55 Approved For Release 1999/09/09 : CIA-RDP78-05867A000100080029-0					

Approved For Release 1999/09/09 : CIA-RDP78-05867A000100080029-0

CIA (PHOTO ACCESSION NO.) 49403		LOT NO. C-172		DATE 3 MAY 51	
AREA (AMB NO.) 286	COUNTRY FR. W. AFRICA	PROVINCE SENEGAL	PLACE DIAL		
GEOGRAPHIC COORDINATES N 14 10 W 16 50			MAP REFERENCE WAC 697		
TITLE BEZIERS CANNERY.					
C-46-1-1238					
DATE OF PICTURE 1950		SOURCE OF PICTURE 25X1A			
CLASSIFICATION RESTRICTED					
CAPTIONED BY JLB			VERIFIED BY [Signature]		
FORM 100 SEP 1948 Approved For Release 1999/09/09 : CIA-RDP78-05867A000100080029-0					

RESTRICTED

CIA (U) Approved For Release 1999/09/09 : CIA-RDP78-05867A000100080029-0			
48404	C-172	3	May 51
AREA (ANS NO.) 286	COUNTRY FR. W. AFRICA	PROVINCE SERIEGAL	PLACE THIES
GEOGRAPHIC COORDINATES N 14 49 W 16 52		MAP REFERENCE Times Gaz	
TITLE			
"CORRUGATED STEEL" ROAD. (?)			
DATE OF PICTURE 1950	SOURCE OF PICTURE 25X1A		
CLASSIFICATION RESTRICTED			
CAPTIONED BY [Signature]		VERIFIED BY [Signature]	
FORM NO. 60-53			
Approved For Release 1999/09/09 : CIA-RDP78-05867A000100080029-0			

CIA (PHOTO ACCESSION NO.) 42405		LOT NO. C-172	DATE 3 MAY 51
AREA (AMS NO.) 286	COUNTRY FR.W. AFRICA	PROVINCE SENEGAL	PLACE THIES
GEOGRAPHIC COORDINATES N 14 49 W 16 52		MAP REFERENCE Tombouy	
TITLE NATIVES MAKING STRING.			
B-45-1-87			
DATE OF PICTURE 1950	SOURCE OF PICTURE 25X1A		
CLASSIFICATION RESTRICTED			
CAPTIONED BY RFB		VERIFIED BY RFB	
FORM NO. 100-1070 SEP 1949			

Approved For Release 1999/09/09 : CIA-RDP78-05867A000100080029-0

CIA (PHOTO ACCESSION NO.) 43407	LOT NO. C-172	3 MAY 51	
AREA (AMS NO.) 28G	COUNTRY FR. W. AFRICA	PROVINCE SENEGAL	PLACE KAYAR
GEOGRAPHIC COORDINATES N14 55 W17 07		MAP REFERENCE AIAC 697	
TITLE CHILDREN OF FISHERMEN ON ROUTE TO MARKET TO SELL FISH.			
C-46-1262			
DATE OF PICTURE 1950	SOURCE OF PICTURE 25X1A		
CLASSIFICATION RESTRICTED	VERIFIED BY JSS		
CAPTIONED BY <i>[Signature]</i>	FORM NO. 60-53		

Approved For Release 1999/09/09 : CIA-RDP78-05867A000100080029-0


Approved For Release 1999/09/09 : CIA-RDP78-05867A000100080029-0

CIA (PHOTO ACCESSION NO.) 43403		LOT NO. C-122		3 May 51	
AREA (AMS NO.) 28G	COUNTRY FR. W. AFRICA	PROVINCE SENEGAL	PLACE POUT		
GEOGRAPHIC COORDINATES N 14 49 W 17 05		MAP REFERENCE WAC 697			
TITLE R.R. S. Railroad station.					
C-47-28					
DATE OF PICTURE 1950	SOURCE OF PICTURE 25X1A				
CLASSIFICATION RESTRICTED	VERIFIED BY				
CAPTIONED BY	[Signature]				
FORM NO. 60-53	Approved For Release 1999/09/09 : CIA-RDP78-05867A000100080029-0				

Approved For Release 1999/09/09 : CIA-RDP78-05867A000100080029-0



CIA (PHOTO ACCESSION NO.) 49410		LOT NO. C-172		DATE 3 May 51	
AREA (AMS NO.) 286	COUNTRY FR. W. AFRICA	PROVINCE SENEGAL	PLACE KOLDA		
GEOGRAPHIC COORDINATES N12 54 W14 57		MAP REFERENCE WAC 697			
TITLE MARABOUTS (PRIEST) HUT.					
A-42-1-218					
DATE OF PICTURE 1950		SOURCE OF PICTURE 25X1A			
CLASSIFICATION RESTRICTED					
CAPTIONED BY [Signature]			VERIFIED BY JOS		
Approved For Release 1999/09/09 : CIA-RDP78-05867A000100080029-0					
FORM NO. 60-53 SEP 1948					

Approved For Release 1999/09/09 : CIA-RDP78-05867A000100080029-0




CIA (PHOTO ACCESSION NO.) 49412		LOT NO. C-172		DATE 2 May 51	
AREA (AMS NO.) 286	COUNTRY FR. W. AFRICA	PROVINCE SENEGAL	PLACE OUSSOUYE		
GEOGRAPHIC COORDINATES N 12 29 W 16 32		MAP REFERENCE WAC 697			
TITLE CHURCH.					
A-43-8-469					
DATE OF PICTURE 1950		SOURCE OF PICTURE 25X1A 			
CLASSIFICATION RESTRICTED		VERIFIED BY [Signature]			
CAPTIONED BY [Signature]					
FORM NO. 60-53					

Approved For Release 1999/09/09 : CIA-RDP78-05867A000100080029-0

Approved For Release 1999/09/09 : CIA-RDP78-05867A000100080029-0

CIA (PHOTO ACCESSION NO.) 49413	LOT NO. C-172	DATE 3 May 51	
AREA (ANS NO.) 286	COUNTRY FR. W. AFRICA	PROVINCE SENEGAL	PLACE OUSSOUYE
GEOGRAPHIC COORDINATES N 12 29 W 16 32		MAP REFERENCE WAC 697	
TITLE PALM ALMOND CRUSHER.			
A-43-8-472			
DATE OF PICTURE 1950	SOURCE OF PICTURE 25X1A 		
CLASSIFICATION RESTRICTED	VERIFIED BY JBB		
CAPTIONED BY 	APPROVED BY		
FORM NO. 60-53 SEP 1948	Approved For Release 1999/09/09 : CIA-RDP78-05867A000100080029-0		

Approved For Release 1999/09/09 : CIA-RDP78-05867A000100080029-0

CIA (PHOTO ACCESSION NO.) 43414		LOT NO. C-172		DATE 3 May 51	
AREA (AMS NO.) 286	COUNTRY FR. W. AFRICA	PROVINCE SENEGAL	PLACE SEDHIOU		
GEOGRAPHIC COORDINATES N 12 41 W 15 33		MAP REFERENCE WAG 697.			
TITLE FORLICHON ALLEY.					
B-43-8-44					
25X1A					
DATE OF PICTURE 1950	SOURCE OF PICTURE 				
CLASSIFICATION RESTRICTED					
CAPTIONED BY 	VERIFIED BY 				
FORM NO. 60-53 SEP 1948	Approved For Release 1999/08/09 : CIA-RDP78-05867A000100080029-0				



Approved For Release 1999/09/09 : CIA-RDP78-05867A000100080029-0

CIA (PHOTO ACCESSION NO.) 49415		LOT NO. C-172		3/11/51	
AREA (AMS NO.) 286	COUNTRY FR. W. AFRICA	PROVINCE SENEGAL	PLACE SEDHIOU (AIR)		
GEOGRAPHIC COORDINATES N12 41 W15 33		MAP REFERENCE WPG 697.			
TITLE CASAMANCE RIVER BETWEEN KOLDA AND SEDHIOU.					
A-42-1779					
DATE OF PICTURE 1950		SOURCE OF PICTURE 25X1A			
CLASSIFICATION RESTRICTED					
CAPTIONED BY [Signature]				VERIFIED BY D-3	
Approved For Release 1999/08/09 : CIA-RDP78-05867A000100080029-0					
FORM NO. 60-53 SEP 1948					

Approved For Release 1999/09/09 : CIA-RDP78-05867A000100080029-0


CIA (PHOTO ACCESSION NO.) 49415		LOT NO. C-172		DATE 2 MAY 51	
AREA (AMS NO.) 286	COUNTRY FR.W. AFRICA	PROVINCE SENEGAL	PLACE ZIGUINCHOR		
GEOGRAPHIC COORDINATES N 12 35 W 16 17		MAP REFERENCE WAC 697			
TITLE DIOLA FLOUPS RICE FIELD (DIOLA FLOUPS).					
A-42-1-223					
DATE OF PICTURE 1950		SOURCE OF PICTURE 25X1A			
CLASSIFICATION RESTRICTED					
CAPTIONED BY EB			VERIFIED BY JSS		
Approved For Release 1999/09/09 : CIA-RDP78-05867A000100080029-0					
FORM 100 SEP 1949 60-55		GPO 16-62281-1			

Approved For Release 1999/09/09 : CIA-RDP78-05867A000100080029-0

CIA (PHOTO ACCESSION NO.) 49417		LOT NO. C-172		DATE 2 MAY 51	
AREA (AMS NO.) 28 G	COUNTRY FR. W. AFRICA	PROVINCE SENEGAL	PLACE ZIGUINCHOR		
GEOGRAPHIC COORDINATES N 12.35 W 16 17		MAP REFERENCE WAC 697			
TITLE NATIVE WITH DIOLA BAYOTTE SPADE.					
C-42-1-230					
DATE OF PICTURE 1950		SOURCE OF PICTURE 25X1A 			
CLASSIFICATION RESTRICTED					
CAPTIONED BY 			VERIFIED BY DSB		
FORM NO. 60-33 Approved For Release 1999/09/09 : CIA-RDP78-05867A000100080029-0					




CIA (PHOTO CENTER) NO. 49418				CLASS. C-172				DATE 2 MAY 51			
AREA (ANS NO.) 286			COUNTRY FR. W. AFRICA			PROVINCE SENEGAL			PLACE ZIGUINGHOR		
GEOGRAPHIC COORDINATES N12 35 W 16 17						MAP REFERENCE WAC 697					
TITLE CASAMANCE RIVER.											
C-48-127											
DATE OF PICTURE 1950				SOURCE OF PICTURE 25X1A							
CLASSIFICATION RESTRICTED											
CAPTIONED BY [Signature]						VERIFIED BY [Signature]					
FORM NO. 100-50 Approved For Release 1999/09/09 : CIA-RDP78-05867A000100080029-0											

Approved For Release 1999/09/09 : CIA-RDP78-05867A000100080029-0

CIA (PHOTO ACCESSION NO.) 49419		LOT NO. C-172		DATE 2 MAY 51	
AREA (AMS NO.) 286	COUNTRY FR. W. AFRICA	PROVINCE SENEGAL	PLACE ZIGUINGHOR		
GEOGRAPHIC COORDINATES N 1235 W 1617		MAP REFERENCE WAC 687			
TITLE CASAMANCE RIVER.					
C-48-125					
DATE OF PICTURE 1950	SOURCE OF PICTURE 25X1A 				
CLASSIFICATION RESTRICTED	VERIFIED BY DSB				
CAPTIONED BY JEB	FORM 80-53				

Approved For Release 1999/09/09 : CIA-RDP78-05867A000100080029-0

Approved For Release 1999/09/09 : CIA-RDP78-05867A000100080029-0


CIA (PHOTO ACCESSION NO.) 43420		LOT NO. C-172		DATE 2 MAY 51	
AREA (AMC NO.) 28 G	COUNTRY FR. W. AFRICA	PROVINCE SENEGAL	PLACE ZIGUINCHOR		
GEOGRAPHIC COORDINATES N1235 W1617		MAP REFERENCE WAC 697			
TITLE ROAD UNDER REPAIR.					
DATE OF PICTURE 1950		SOURCE OF PICTURE 25X1A 			
CLASSIFICATION RESTRICTED					
CAPTIONED BY 			VERIFIED BY 		
FORM 100-93 Approved For Release 1999/09/09 : CIA-RDP78-05867A000100080029-0					

C-43-8-423

FORM 100-93
SEP 1948

49285-1

Approved For Release 1999/09/09 : CIA-RDP78-05867A000100080029-0


CIA (PHOTO ACCESSION NO.) 48122		LOT NO. C-172		DATE 1 MAY 51	
AREA (AMS NO.) 486	COUNTRY FR. W. AFRICA	PROVINCE IVORY COAST	PLACE ZUENOUA (NR)		
GEOGRAPHIC COORDINATES N 07 29 W 06 02		MAP REFERENCE WAC 817			
TITLE FERRY ACROSS BANDAMA PLANE RIVER approximately 30 kilometers west of village.					
C-47-370					
DATE OF PICTURE 1950		SOURCE OF PICTURE 25X1A 			
CLASSIFICATION RESTRICTED		VERIFIED BY BSB			
FORM NO. 100-58 Approved For Release 1999/09/09 : CIA-RDP78-05867A000100080029-0					

Approved For Release 1999/09/09 : CIA-RDP78-05867A000100080029-0

CIA (PHOTO ACCESSION NO.) 48423		LOT NO. C-172		DATE 30 APR 57	
AREA (AMS NO.) 48G	COUNTRY FR. W. AFRICA	PROVINCE IVORY COAST	PLACE ZUENOULA (NR)		
GEOGRAPHIC COORDINATES N 07 29 W 06 02		MAP REFERENCE WAC 817			
TITLE SUBMERSIBLE CAUSEWAY AND FERRY OVER PANDAMA BLANC RIVER, 30 KILOMETERS WEST OF VILLAGE.					
C-47-371					
DATE OF PICTURE 1950		SOURCE OF PICTURE 25X1A			
CLASSIFICATION RESTRICTED					
CAPTIONED BY RB			VERIFIED BY DSB		
FORM 16 SEP 1953					


Approved For Release 1999/09/09 : CIA-RDP78-05867A000100080029-0

Approved For Release 1999/09/09 : CIA-RDP78-05867A000100080029-0

CIA (PHOTO ACCESSION NO.) 49424		LOT NO. C-172		1 May 51	
AREA (AMS NO.) 486	COUNTRY FR. W. AFRICA	PROVINCE IVORY COAST	PLACE ZUENGLA (AIR)		
GEOGRAPHIC COORDINATES N 07 29 W 06 02		MAP REFERENCE WAC 817			
TITLE SUBMERSIBLE CAUSEWAY OVER BANDAMA ROUGE RIVER.					
C-47-368					
25X1A					
DATE OF PICTURE 1950	SOURCE OF PICTURE 				
CLASSIFICATION RESTRICTED	VERIFIED BY JSB				
CAPTIONED BY [Signature]	FORM 60-53				

Approved For Release 1999/09/09 : CIA-RDP78-05867A000100080029-0

Approved For Release 1999/09/09 : CIA-RDP78-05867A000100080029-0

CIA (PHOTO ACCESSION NO.) 48425		LOT NO. C-172		DATE 1 MAY 51	
AREA (ANS NO.) 486	COUNTRY FR. W. AFRICA	PROVINCE IVORY COAST	PLACE TOMODI (NB)		
GEOGRAPHIC COORDINATES N0516 & W0424		MAP REFERENCE Tunex 94			
TITLE Road between DABOU AND TOMODI.					
DATE OF PICTURE 1950		SOURCE OF PICTURE 25X1A 			
CLASSIFICATION RESTRICTED		VERIFIED BY DSB			
CAPTIONED BY EB					
FORM 100 SEP 1948 80-53					

Approved For Release 1999/09/09 : CIA-RDP78-05867A000100080029-0

Approved For Release 1999/09/09 : CIA-RDP78-05867A000100080029-0

CIA (PHOTO ACCESSION NO.) 49425		LOT NO. C-172		1 May 51	
AREA (AMS NO.) 486	COUNTRY FR. W. AFRICA	PROVINCE IVORY COAST	GRAND BASSAM		
GEOGRAPHIC COORDINATES N 05 10 W 03 46		MAP REFERENCE tunies gay.			
TITLE FISH TRAPS IN LAGOON.					
C-43-14-78					
DATE OF PICTURE 1950		SOURCE OF PICTURE 25X1A			
RESTRICTED					
CAPTIONED BY [Signature]		VERIFIED BY [Signature]			

Approved For Release 1999/09/09 : CIA-RDP78-05867A000100080029-0

CIA (PHOTO ACCESSION NO.) 43428		LOT NO. C-172		DATE 17 May 51	
AREA (AMS NO.) 486	COUNTRY FR. W. AERICA	PROVINCE IVORY COAST	MAP REFERENCE BOUARDIALL		
GEOGRAPHIC COORDINATES N09 30 W06 29		MAP REFERENCE WAC 781			
TITLE Road bridge over stream during dry season.					
A-43-17-62					
DATE OF PICTURE 1950	SOURCE OF PICTURE 25X1A				
CLASSIFICATION RESTRICTED		VERIFIED BY [Signature]			
FORM NO. 1 SEP 1948 60-53		Approved For Release 1999/09/09 : CIA-RDP78-05867A000100080029-0			

Approved For Release 1999/09/09 : CIA-RDP78-05867A000100080029-0

CIA (PHOTO ACCESSION NO.) 49129		LOT NO. C-122		DATE 1 MAY 61	
AREA (AMS NO.) 48 G	COUNTRY FR. W. AFRICA	PROVINCE IVORY COAST	PLACE BOUADALL		
GEOGRAPHIC COORDINATES N 09 30 W 06 29		MAP REFERENCE TRAC 181			
TITLE Road BRIDGE OVER STREAM DURING DRY SEASON					
A-43-17-65					
DATE OF PICTURE 1950		SOURCE OF PICTURE 25X1A			
CLASSIFICATION RESTRICTED		VERIFIED BY [Signature]			
CAPTIONED BY [Signature]		FORM NO. 60-53			

Approved For Release 1999/09/09 : CIA-RDP78-05867A000100080029-0

Approved For Release 1999/09/09 : CIA-RDP78-05867A000100080029-0

CIA (PHOTO ACCESSION NO.) 49430		LOT NO. C-172		DATE 1 MAY 51	
AREA (AMS NO.) 48G	COUNTRY FR. W. AFRICA	PROVINCE IVORY COAST		PLACE KORHOGO	
GEOGRAPHIC COORDINATES N 09 23 W 05 35		MAP REFERENCE WAC 781			
TITLE FERKESSE DOUGOU DANGERS.					
A-42-1-901					
DATE OF PICTURE 1950		SOURCE OF PICTURE 25X1A			
CLASSIFICATION RESTRICTED		VERIFIED BY [Signature]			
FORM NO. SEP 1946 80-33		Approved For Release 1999/09/09 : CIA-RDP78-05867A000100080029-0			

Approved For Release 1999/09/09 : CIA-RDP78-05867A000100080029-0


CIA (PHOTO ACCESSION NO.) 49431		LOT NO. C-172	PROVINCE IVORY COAST	PLACE KORHOGO
AREA (ANS NO.) 486	COUNTRY FR. W. AFRICA	MAP REFERENCE WAC 781		
GEOGRAPHIC COORDINATES N0923 W0535		TITLE		
DATE OF PICTURE 1950		SOURCE OF PICTURE 25X1A		
CLASSIFICATION RESTRICTED		VERIFIED BY [Signature]		
CAPTIONED BY [Signature]		FORM NO. 60-53		

A-42-1-733



FORM NO. 60-53
SEP 1948

Approved For Release 1999/09/09 : CIA-RDP78-05867A000100080029-0

Approved For Release 1999/09/09 : CIA-RDP78-05867A000100080029-0


CIA (PHOTO ACCESSION NO.) 43122		LOT NO. C-172		DATE MAY 51	
AREA (AMS NO.) 486	COUNTRY FR. W. AFRICA	PROVINCE IVORY COAST	PLACE KORHOGO		
GEOGRAPHIC COORDINATES N09 23 W05 35		MAP REFERENCE WAC 781			
TITLE HOME HOME OF CHIEF OF SENDOUO CANTON.					
A-42-1-736					
DATE OF PICTURE 1950	SOURCE OF PICTURE 25X1A 				
CLASSIFICATION RESTRICTED					
CAPTIONED BY RB	VERIFIED BY JTB				
FORM NO. 1 SEP 1948	Approved For Release 1999/09/09 : CIA-RDP78-05867A000100080029-0				

Approved For Release 1999/09/09 : CIA-RDP78-05867A000100080029-0

CIA (PHOTO ACCESSION NO.) 43433		LOT NO. C-112		DATE 1 MAY 51	
AREA (AMS NO.) 486	COUNTRY FR. W. AFRICA	PROVINCE IVORY COAST	PLACE KORHOGO		
GEOGRAPHIC COORDINATES N09 23 W05 35		MAP REFERENCE WAC 781			
TITLE NATIVE FARMER WITH 'DABA' TURNING SOIL BY HAND.					
A-42-1-867					
DATE OF PICTURE 1950		SOURCE OF PICTURE 			
CLASSIFICATION RESTRICTED					
CAPTIONED BY 			VERIFIED BY X13		
FORM NO. 1 SEP 1948					

Approved For Release 1999/09/09 : CIA-RDP78-05867A000100080029-0

Approved For Release 1999/09/09 : CIA-RDP78-05867A000100080029-0

CIA (PHOTO ACCESSION NO.) 49436		LOT NO. C-172	20 APR 51
AREA (AMS NO.) 486	COUNTRY FR. W. AFRICA	PROVINCE IVORY COAST	PLACE KORHOGE
GEOGRAPHIC COORDINATES N09 23 W0535		MAP REFERENCE WAC 781	
TITLE BRIDGE OVER BOA RIVER.			
A-43-17-555			
25X1A			
DATE OF PICTURE 1950	SOURCE OF PICTURE 		
CLASSIFICATION RESTRICTED		VERIFIED BY DSC	

Approved For Release 1999/09/09 : CIA-RDP78-05867A000100080029-0

CIA (PHOTO ACCESSION NO.) 40137		LOT NO. C-172		DATE 1 MAY 51	
AREA (AMS NO.) 48G	COUNTRY FR. W. AFRICA	PROVINCE IVORY COAST	PLACE ODIENNE		
GEOGRAPHIC COORDINATES N 09 31 W 07 35		MAP REFERENCE WAC 781			
TITLE <i>Residence of Commanding Officer's residence</i>					
B-43-14-32					
DATE OF PICTURE 1950		SOURCE OF PICTURE 25X1A			
CLASSIFICATION RESTRICTED					
CAPTIONED BY <i>JFB</i>			VERIFIED BY <i>JSB</i>		
FORM NO. 100-109-101 SEP 1948					

Approved For Release 1999/09/09 : CIA-RDP78-05867A000100080029-0

Approved For Release 1999/09/09 : CIA-RDP78-05867A000100080029-0




CIA (PHOTO ACCESSION NO.) 49433		LOT NO. C-172	PROVINCE BOUAKE
AREA (ANS NO.) 486	COUNTRY FR. W. AFRICA	MAP REFERENCE WAC 817	PLACE BOUAKE
GEOGRAPHIC COORDINATES N 07 41 W 05 01			
TITLE GENEVEVILLE SPINNING MILL.			
DATE OF PICTURE 1950			
SOURCE OF PICTURE [REDACTED]			
CLASSIFICATION RESTRICTED		VERIFIED BY [REDACTED]	
FORM NO. 60-53			

C-45-260-358

25X1A

Approved For Release 1999/09/09 : CIA-RDP78-05867A000100080029-0

Approved For Release 1999/09/09 : CIA-RDP78-05867A000100080029-0


CIA (PHOTO ACCESSION NO.) 48439	LOT NO C-172	DATE 1 MAY 51	
AREA (AMS NO.) 486	COUNTRY FR. W. AFRICA	PROVINCE IVORY COAST	PLACE ABIDJAN (NR)
GEOGRAPHIC COORDINATES N 05 18 W 04 02		MAP REFERENCE WAG 817	
TITLE LAGOON EAST OF VILLAGE.			
C-48-1379			
25X1A			
DATE OF PICTURE 1950	SOURCE OF PICTURE 		
CLASSIFICATION RESTRICTED	VERIFIED BY XB		
CAPTIONED BY 	APPROVED BY 		
FORM NO. 60-53 SEP 1948	Approved For Release 1999/09/09 : CIA-RDP78-05867A000100080029-0		

Approved For Release 1999/09/09 : CIA-RDP78-05867A000100080029-0

CIA (PHOTO ACCESSION NO.) 43440		LOT NO. C-172		DATE 1 MAY 51	
AREA (AMS NO.) 486	COUNTRY FR. W. AFRICA	PROVINCE IVORY COAST	PLACE ABIDJAN (NR)		
GEOGRAPHIC COORDINATES N 05 18 W 04 02		MAP REFERENCE WAC 817			
TITLE LAGOON EAST OF VILLAGE.					
C-48-1373					
DATE OF PICTURE 1950		SOURCE OF PICTURE [REDACTED]			
CLASSIFICATION RESTRICTED		VERIFIED BY DS			
FORM NO. 60-53					

Approved For Release 1999/09/09 : CIA-RDP78-05867A000100080029-0

Approved For Release 1999/09/09 : CIA-RDP78-05867A000100080029-0

CIA (PHOTO ACCESSION NO.) 49441		LOT NO. C-172		PLACE ABIDJAN	
AREA (ANS NO.) 486		COUNTRY FR.W. AFRICA		PROVINCE IVORY COAST	
GEOGRAPHIC COORDINATES N 05 18 W 04 02			MAP REFERENCE WAC 817		
TITLE INSTITUTE FRANCAIS d'AFRIQUE NOIRE (IFAN)					
C-47-975					
25X1A					
DATE OF PICTURE 1950		SOURCE OF PICTURE 			

RESTRICTED

CAPTIONED BY *[Signature]*

VERIFIED BY

[Signature]


GPO 16-62282-1

Approved For Release 1999/09/09 : CIA-RDP78-05867A000100080029-0

FORM NO. 60-53
SEP 1948


CAPTION REPORT

Approved For Release 1999/09/09 : CIA-RDP78-05867A000100080029-0


CIA (PHOTO ACCESSION NO.) 49442		LOT NO. C-172	DATE MAY 51
AREA (AMS NO.) 48G	COUNTRY FR. W. AFRICA	PROVINCE IVORY COAST	PLACE ABIDJAN
GEOGRAPHIC COORDINATES N05 18 W04 02		MAP REFERENCE WAC 817	
TITLE FLOATING LABORATORY OF INSTITUTE FRANCAIS D'AFRIQUE NOIRE (IFAN).			
DATE OF PICTURE 1950		SOURCE OF PICTURE 25X1A 	
CLASSIFICATION RESTRICTED		VERIFIED BY [Signature]	
CAPTIONED BY [Signature]		FORM NO. 60-53	

Approved For Release 1999/08/09 : CIA-RDP78-05867A000100080029-0


Approved For Release 1999/09/09 : CIA-RDP78-05867A000100080029-0

CIA (PHOTO ACCESSION NO.) 49443		LOT NO. C-172		DATE 1 MAY 51	
AREA (AMS NO.) 486	COUNTRY FR. W. AFRICA	PROVINCE IVORY COAST	PLACE ABIDJAN		
GEOGRAPHIC COORDINATES N05 18 W04 02		MAP REFERENCE WAC 817			
TITLE INSTITUTE FRANCAIS D'AFRIQUE NOIRE (IFAN).					
C-47-931					
25X1A					
DATE OF PICTURE 1950	SOURCE OF PICTURE 				
CLASSIFICATION RESTRICTED					
CAPTIONED BY JSP			VERIFIED BY xg		
FORM NO. 100-58 Approved For Release 1999/09/09 : CIA-RDP78-05867A000100080029-0					

Approved For Release 1999/09/09 : CIA-RDP78-05867A000100080029-0

CIA (PHOTO ACCESSION NO.) 49444		LOT NO. C-172	DATE 11 MAY 51	
AREA (AMS NO.) 486	COUNTRY FR. W. AFRICA	PROVINCE IVORY COAST	PLACE ABIDJAN	
GEOGRAPHIC COORDINATES N 05 18 W 04 02		MAP REFERENCE WAC 817		
TITLE INSTITUTE FRANCAIS D'AFRIQUE NOIRE (IFAN)				
C-47-920				
25X1A				
DATE OF PICTURE 1950	SOURCE OF PICTURE 			
CLASSIFICATION RESTRICTED		VERIFIED BY SD		
CAPTIONED BY [Signature]		APPROVED BY		
Approved For Release 1999/09/09 : CIA-RDP78-05867A000100080029-0				
FORM NO. 60-53 SEP 1948				

Approved For Release 1999/09/09 : CIA-RDP78-05867A000100080029-0

CIA (PHOTO ACCESSION NO.) 49445		LOT NO. C-122		DATE 1 MAY 51	
AREA (AMS NO.) 486	COUNTRY FR. W. AFRICA	PROVINCE IVORY COAST	PLACE ABIDJAN (WA)		
GEOGRAPHIC COORDINATES N05 18 W04 02			MAP REFERENCE WAC 817		
TITLE BANANA PLANTATION.					
C-47-530					
DATE OF PICTURE 1950		SOURCE OF PICTURE 25X1A 			
CLASSIFICATION RESTRICTED		VERIFIED BY JB			
CAPTIONED BY JB		CHECKED BY			
FORM NO. 80-53 SEP 1948					

Approved For Release 1999/09/09 : CIA-RDP78-05867A000100080029-0

Approved For Release 1999/09/09 : CIA-RDP78-05867A000100080029-0

CIA (PHOTO ACCESSION NO.)

49446

C-192

2/11/51

AREA (ANS NO.)

486

COUNTRY

FR. W. AFRICA

PROVINCE

IVORY COAST

PLACE

ABIDJAN

GEOGRAPHIC COORDINATES

N 05 18 W 04 02

MAP REFERENCE

WAC 817

TYPE

Market Along R.R. tracks at entrance to mill town

C-47-524

25X1A

DATE OF PICTURE

1950

SOURCE OF PICTURE



CLASSIFICATION

RESTRICTED

CAPTIONED BY

JCB

VERIFIED BY

X3

FORM NO. 60-53
SEP 1948

Approved For Release 1999/09/09 : CIA-RDP78-05867A000100080029-0

GPO 16-62281-1

Approved For Release 1999/09/09 : CIA-RDP78-05867A000100080029-0

CIA (PHOTO ACCESSION NO.)

49447

A-172

21 MAY 51

AREA (AMS NO.)

486

COUNTRY

F.R.W. AFRICA

PROVINCE

IVORY COAST

PLACE

ABIDJAN

GEOGRAPHIC COORDINATES

N05 18 W04 02

MAP REFERENCE

WAC 817

TITLE


B-47-522

25X1A

DATE OF PICTURE

1950

SOURCE OF PICTURE



CLASSIFICATION

RESTRICTED

CAPTIONED BY

983

VERIFIED BY

DSB


GPO 16-62283-1

FORM NO. 60-53
SEP 1949

Approved For Release 1999/09/09 : CIA-RDP78-05867A000100080029-0

Approved For Release 1999/09/09 : CIA-RDP78-05867A000100080029-0

CIA (PHOTO ACCESSION NO.)		C-172		2 MAY 51	
AREA (AMB NO.)	COUNTRY	PROVINCE	PLACE		
486	FR. W. AFRICA	IVORY COAST	ABIDJAN		
GEOGRAPHIC COORDINATES		MAP REFERENCE			
N 05 18 W 04 02		WAC 817			
TITLE					
Railroad station, [and future site of new bridge across lagoon]					
C-43-17-420					
DATE OF PICTURE		SOURCE OF PICTURE			
1950		25X1A			
CLASSIFICATION					
RESTRICTED					
CAPTIONED BY			VERIFIED BY		
[Signature]			[Signature]		
FORM NO. 60-53					
Approved For Release 1999/09/09 : CIA-RDP78-05867A000100080029-0					

CIA (PHOTO ACCESSION NO.) 49150	LOT NO. C-172	DATE MAY 51
AREA (AMB NO.) 486	COUNTRY FR. W. AFRICA	PROVINCE IVORY COAST
GEOGRAPHIC COORDINATES N05 18 W04 02	MAP REFERENCE WAC 817	ABIDJAN
TITLE Monument commemorating dead of ABIDJAN.		
25X1A		
DATE OF PICTURE 1750	SOURCE OF PICTURE 	
CLASSIFICATION RESTRICTED	VERIFIED BY DS	

B-47-511

Approved for Release 1999/09/09 : CIA-RDP78-05867A000100080029-0

CIA (PHOTO ACCESSION NO.) 49452	LOT NO. C-172	DATE MAY 51
AREA (AMS NO.) 486	COUNTRY FR. W. AFRICA	PROVINCE IVORY COAST
GEOGRAPHIC COORDINATES N10 31 W04 28	MAP REFERENCE Tunisia gay	BANFORA
TITLE DOCTOR MARKING NATIVES ILLNESS	TO SHOW INDIVIDUAL	
DATE OF PICTURE 1950	SOURCE OF PICTURE [REDACTED]	
CLASSIFICATION RESTRICTED	VERIFIED BY XB	

A-43-17-23

25X1A

Approved for Release 1999/09/09 : CIA-RDP78-05867A000100080029-0

FORM NO. 60-53
SEP 1948

Approved For Release 1999/09/09 : CIA-RDP78-05867A000100080029-0

CIA (PHOTO ACCESSION NO.) 43433 LOT 1999/09/09 : CIA-RDP78-05867A000100080029-0

AREA (AMB NO.) 48 G COUNTRY FR. W. AFRICA PROVINCE IVORY COAST PLACE BOBO-DIOULASSO

GEOGRAPHIC COORDINATES NILLO WAY 18 MAP REFERENCE WAC 782

TITLE REPAIR CREW LAYING TRACK ON ABIDJAN - NIGER RAILROAD

B-43-17-170

DATE OF PICTURE 1950 SOURCE OF PICTURE 25X1A

RESTRICTED

CAPTIONED BY [Signature] VERIFIED BY [Signature]

FORM NO. 60-53 Approved For Release 1999/09/09 : CIA-RDP78-05867A000100080029-0

Approved For Release 1999/09/09 : CIA-RDP78-05867A000100080029-0

CIA (PHOTO ACCESSION NO.) 49454		LOT NO. C-172		PROVINCE		PLACE BOBO-DIOULASSO	
AREA (AMS NO.) 486		COUNTRY FR-W. AFRICA		PROVINCE IVORY COAST		PLACE BOBO-DIOULASSO	
GEOGRAPHIC COORDINATES N 11 10 W 04 18				MAP REFERENCE NAC 782			
TITLE ABIDJAN - NIGER RAILROAD BRIDGE.							
DATE OF PICTURE 1950							
SOURCE OF PICTURE 25X1A							
CLASSIFICATION RESTRICTED				VERIFIED BY DSB			
FORM NO. 60-53							

8-43-17-171

Approved For Release 1999/08/09 : CIA-RDP78-05867A000100080029-0

Approved For Release 1999/09/09 : CIA-RDP78-05867A000100080029-0

CIA (PHOTO ACCESSION NO.) 43755	LOT NO. C-172	DATE MAY 51
AREA (AMS NO.) 486	COUNTRY FR: W. AFRICA	PROVINCE IVORY COAST
GEOGRAPHIC COORDINATES N 11 10 W 04 18	MAP REFERENCE WAC 282	BOBO-DIOULASSO
TITLE Railroad station at end of line line. ABIDJAN-NIGER		

C-43-17-417

DATE OF PICTURE 1950	SOURCE OF PICTURE 25X1A
-------------------------	----------------------------

RESTRICTED

CAPTIONED BY *[Signature]*


VERIFIED BY *[Signature]*

Approved For Release 1999/09/09 : CIA-RDP78-05867A000100080029-0

FORM NO. 60-53
SEP 1948

CAPTION REPORT


Approved For Release 1999/09/09 : CIA-RDP78-05867A000100080029-0

CIA (PHOTO ACCESSION NO.) 49455		LOT NO. C172	5 MAY 51
AREA (AMS NO.) 486	COUNTRY FR. W. AFRICA	PROVINCE IVORY COAST	PLACE BOBO-DIOULASSO (AF)
GEOGRAPHIC COORDINATES N 11 10 W 04 18		MAP REFERENCE WAC 782	
TITLE Repair crew laying track on ABIDJAN-NIGER RAILROAD			
DATE OF PICTURE 1950		SOURCE OF PICTURE 25X1A 	
CLASSIFICATION RESTRICTED		VERIFIED BY DSB	
CAPTIONED BY LAB		CAPTION REPORT	
Approved For Release 1999/09/09 : CIA-RDP78-05867A000100080029-0			
FORM NO. 60-53 SEP 1949		GPO 16-43283-1	

(C-43-17-419)


CIA (PHOTO ACCESSION NO.)		LOT NO.		DATE	
486		C-172		5 MAY 51	
AREA (ANS NO.)	COUNTRY	PROVINCE	PLACE		
486	FR. W. AFRICA	IVORY COAST	BOBO-DIULASSO		
GEOGRAPHIC COORDINATES			MAP REFERENCE		
N 110 W 04 18			WAC 782		
TITLE					
Bureau of information and care of sleeping sickness					
CY5-1-265					
DATE OF PICTURE		SOURCE OF PICTURE			
1950		25X1A			
CLASSIFICATION					
RESTRICTED					
CAPTIONED BY			VERIFIED BY		
SAB			DSB		
FORM NO. 60-53					
Approved For Release 1999/09/09 : CIA-RDP78-05867A000100080029-0					

Approved For Release 1999/09/09 : CIA-RDP78-05867A000100080029-0


CIA (PHOTO ACCESSION NO.) 43461		LOT NO. C-172		DATE 5 MAY 57	
AREA (ANS NO.) 48G	COUNTRY FR. W. AFRICA	PROVINCE IVORY COAST	PLACE HOUNDE		
GEOGRAPHIC COORDINATES N1130 W0331			MAP REFERENCE WAC 782		
TITLE Peanut factory. SORTING MACHINE.					
SORTING					
B-43-14-63					
25X1A					
DATE OF PICTURE 1950		SOURCE OF PICTURE 			
CLASSIFICATION RESTRICTED					
CAPTIONED BY JLB			VERIFIED BY DSB		
FORM 100-53 SEP 1948					

Approved For Release 1999/09/09 : CIA-RDP78-05867A000100080029-0

Approved For Release 1999/09/09 : CIA-RDP78-05867A000100080029-0

CIA (PHOTO ACCESSION NO.) 48463		LOT NO. C-172		DATE 5 MAY 51	
AREA (AMS NO.) 486	COUNTRY FR. W. AFRICA	PROVINCE IVORY COAST	PLACE GADUA (NR)		
GEOGRAPHIC COORDINATES N10 18 W 03 13			MAP REFERENCE tombo gay.		
TITLE Bridge over VOLTA RIVER.					
A-43-17-60					
<i>Original caption not in accordance with map.</i>					
DATE OF PICTURE 1950		SOURCE OF PICTURE 			
CLASSIFICATION RESTRICTED		VERIFIED BY JJB			
CAPTIONED BY JJB					
FORM 54-100-58 SEP 1948					

Approved For Release 1999/09/09 : CIA-RDP78-05867A000100080029-0

CIA (PHOTO ACCESSION NO.) 40184		LOT NO. C-172		DATE 5 MAY 51	
AREA (AMS NO.) 486	COUNTRY FR. W. AFRICA	PROVINCE IVORY COAST	PLACE GADUA		
GEOGRAPHIC COORDINATES N 10 18 W 03 13			MAP REFERENCE TAMBO GAY.		
TITLE TYPICAL BIRDS FOR NATIVE HUTS.					
A-42-1-814					
DATE OF PICTURE 1950		SOURCE OF PICTURE 25X1A 			
CLASSIFICATION RESTRICTED					
CAPTIONED BY JB			VERIFIED BY JS		
FORM NO. 160-57 SEP 1946					

CIA (PHOTO) <i>C-172</i>		DATE <i>5 MAY 51</i>	
AREA (ANS NO.) <i>486</i>	COUNTRY <i>FR. W. AFRICA</i>	PROVINCE <i>IVORY COAST</i>	PLACE <i>KAYA</i>
GEOGRAPHIC COORDINATES <i>N13 05 W01 06</i>		MAP REFERENCE <i>WAC 695</i>	
TITLE			
DATE OF PICTURE <i>1950</i>		SOURCE OF PICTURE <i>25X1A</i>	
CLASSIFICATION RESTRICTED			
CAPTIONED BY <i>SB</i>		VERIFIED BY <i>SB</i>	
FORM NO. <i>60-53</i>			


B-42-1-718

Approved For Release 1999/09/09 : CIA-RDP78-05867A000100080029-0

CIA (PHOTO ACCESSION NO.) 48485		LOT NO. C-172		PLACE SMAYSI	
AREA (ANS NO.) 486	COUNTRY FR. W. AFRICA	PROVINCE IVORY COAST	PLACE TCHERIBA		
GEOGRAPHIC COORDINATES N 12 21 W 03 05		MAP REFERENCE WAC 695			
TITLE Moguel					
C-42-3-111					
DATE OF PICTURE 1950		SOURCE OF PICTURE 25X1A			
CLASSIFICATION RESTRICTED					
CAPTIONED BY JCB			VERIFIED BY JXB		
FORM NO. 701 SEP 1948					

Approved For Release 1999/09/09 : CIA-RDP78-05867A000100080029-0

Approved For Release 1999/09/09 : CIA-RDP78-05867A000100080029-0

CIA (PHOTO ACCESSION NO.) 43467		LOT NO. C-172		DATE 5 MAY 51	
AREA (AMS NO.) 486	COUNTRY FR. W. AFRICA	PROVINCE - IVORY COAST	PLACE OUAGADOUGOU		
GEOGRAPHIC COORDINATES N 12 23 W 01 30			MAP REFERENCE WAG 695		
TITLE WEST SECTION OF CITY TOWN.					
B-43-14-35					
DATE OF PICTURE 1950		SOURCE OF PICTURE 25X1A 			
CLASSIFICATION					
CAPTIONED BY REST JAB			VERIFIED BY JSD		
FORM NO. 6050 SEP 1948					

Approved For Release 1999/09/09 : CIA-RDP78-05867A000100080029-0

CIA (PHOTO) Approved For Release 1999/09/09 : CIA-RDP78-05867A000100080029-0

49488 C-172 SMAY 51

AREA (ANS NO.) COUNTRY PROVINCE PLACE

486 FR. W. AFRICA IVORY COAST OUAGADOUGOU

GEOGRAPHIC COORDINATES MAP REFERENCE

N 12 23 W 01 30 WAC 695

TITLE

ADMINISTRATIVE QUARTERS.

3-43-14-36

25X1A

DATE OF PICTURE SOURCE OF PICTURE

1950

CLASSIFICATION

RESTRICTED

CAPTIONED BY VERIFIED BY

60-53

Approved For Release 1999/09/09 : CIA-RDP78-05867A000100080029-0

CIA IPHOTO ACCESSION NO. 19469		LOT NO. C-172		APPROVED FOR RELEASE 1999/09/09 : CIA-RDP78-05867A000100080029-0	
AREA (ANSI)	COUNTRY	PROVINCE	DATE		
486	FR. W. AFRICA	IVORY COAST	5 MAY 51		
GEOGRAPHIC COORDINATES		MAP REFERENCE		PLACE	
N 12 23 W 01 30		WAC 695		OUAGADOUGA	
TITLE					
CATHEDRAL					
DATE OF PICTURE		SOURCE OF PICTURE			
Oct. 1937		25X1A		B-43-17-389	
1950		[REDACTED]			
CLASSIFICATION					
RESTRICTED					
CAPTIONED BY					
[REDACTED]					
FORM NO. 60-53				VERIFIED BY	
SEP 1948				[REDACTED]	
APPROVED FOR RELEASE 1999/09/09 : CIA-RDP78-05867A000100080029-0					

CIA (PHOTO ACCESSION NO.) **49** Approved For Release 1999/09/09 : CIA-RDP78-05867A000100080029-0

AREA (AMS NO.) **1106** COUNTRY **TOGO** PROVINCE **FR. TOGO** PLACE **5 MAY 51**

GEOGRAPHIC COORDINATES **N 06 09 E 0115** MAP REFERENCE **WAC 816** **LOME (M)**

TITLE

C-48-2035

DATE OF PICTURE **1950** SOURCE OF PICTURE **25X1A**


CLASSIFICATION **RESTRICTED**

CAPTIONED BY **JLB** VERIFIED BY **DSB**

FORM NO. **60-53**
SEP 1948

Approved For Release 1999/09/09 : CIA-RDP78-05867A000100080029-0

CIA (PHOTO ACCESSION) NO. 43471		REF. NO. C-172	DATE 5 MAY 51
AREA (AMS NO.) 1106	COUNTRY TOGO	PROVINCE FR. TOGO	PLACE LOME
GEOGRAPHIC COORDINATES N 06 09 E 01 15		MAP REFERENCE WAC 816	
TITLE Port facilities.			
C-48-799			
DATE OF PICTURE 1950	SOURCE OF PICTURE 25X1A		
CLASSIFICATION RESTRICTED	VERIFIED BY [Signature]		
CAPTIONED BY [Signature]		VERIFIED BY [Signature]	

CIA (PHOTO ACCESSION NO.) 40-172		LOT NO. C-172	DATE 5 MAY 51
AREA (AMS NO.) 1106	COUNTRY TOGO	PROVINCE FR. TOGO	PLACE LOME
GEOGRAPHIC COORDINATES N 06 09 E 01 15		MAP REFERENCE WPC 816	
TITLE CATHEDRAL.			
C-48-292			
25X1A			
DATE OF PICTURE 1950	SOURCE OF PICTURE 		
CLASSIFICATION RESTRICTED			
CAPTIONED BY YAB		VERIFIED BY JAB	

CLA (PHOTO ACCESSION NO.) 4073	LIST NO. C-172	DATE 5 MAY 51
AREA (AMS NO.) 110G	COUNTRY TOGO	PROVINCE FR. TOGO
GEOGRAPHIC COORDINATES Coords not avail.	MAP REFERENCE	PLACE TOGOVILLE
TITLE Cathedral in village near ANEGHO.		
C-48-734		
DATE OF PICTURE 1950	SOURCE OF PICTURE 25X1A	
CLASSIFICATION RESTRICTED		
CAPTIONED BY JEB	VERIFIED BY JEB	

CIA (PHOTO ACCESSION NO.) 43474 LOT NO. C-172 DATE 5 MAY 31

AREA (ANS NO.) 110 G COUNTRY TOGO PROVINCE F.R. TOGO PLACE KADA HOTA

GEOGRAPHIC COORDINATES Cordo net avail MAP REFERENCE


TITLE FISH DAM AND TRAP AT VILLAGE NEAR ANESAO.

C-48-680

DATE OF PICTURE 1950 SOURCE OF PICTURE 25X1A

CLASSIFICATION RESTRICTED CAPTIONED BY [Signature] VERIFIED BY [Signature]


Approved For Release 1999/09/09 : CIA-RDP78-05867A000100080029-0

CIA (PHOTO ACCESSION NO.) 48475		LOT NO. C-172		DATE 5 MAY 51	
AREA (ANS NO.) 110 G	COUNTRY FR TOGO	PROVINCE FR. TOGO	PLACE GLIDJI		
GEOGRAPHIC COORDINATES Coords not avail.		MAP REFERENCE _____			
TITLE FR CHIEF FRO ABBANON and advisors.					
C48-1986					
DATE OF PICTURE 1950		SOURCE OF PICTURE 25X1A 			
CLASSIFICATION RESTRICTED					
CAPTIONED BY JEB			VERIFIED BY JSTB		
FORM NO. 60-53 Approved For Release 1999/09/09 : CIA-RDP78-05867A000100080029-0					


CIA (PHOTO ACCESSION NO.) 43475		LOT NO. C-172		DATE 5 MAY 51	
AREA (ANS NO.) 110G	COUNTRY TOGO	PROVINCE FR. TOGO	PLACE GLIDDI		
GEOGRAPHIC COORDINATES (Cards not avail.)		MAP REFERENCE			
TITLE Native women in mourning clothes					
C-48-2015					
DATE OF PICTURE 1950		SOURCE OF PICTURE 25X1A			
RESTRICTED					
CAPTIONED BY JLB			VERIFIED BY DSB		

CIA (PHOTO ACCESSION NO.) 43473		LOT NO. C-172	DATE 5 MAY 51
AREA (AMS NO.) 1106	COUNTRY Togo	PROVINCE FR. TOGO	PLACE AGOUÉ LOME (NR)
GEOGRAPHIC COORDINATES N0609 E0115		MAP REFERENCE WAC 816	
TITLE Road to the AGOUÉ.			
C-4P-664			
DATE OF PICTURE 1950		SOURCE OF PICTURE 25X1A	
CLASSIFICATION RESTRICTED		VERIFIED BY DSB	
CAPTIONED BY [Signature]			


Approved For Release 1999/09/09 : CIA-RDP78-05867A000100080029-0

CIA (PHOTO ACCESSION NO.) 43480	LOT NO. C-172	DATE 5 MAY 51	
AREA (AMS NO.) 1106	COUNTRY TOGO	PROVINCE ER. TOGO	PLACE AGOUEGAN
GEOGRAPHIC COORDINATES Coords. not avail.		MAP REFERENCE —	
TITLE Village near ANESHO.			
C-48-598			
25X1A			
DATE OF PICTURE 1950	SOURCE OF PICTURE 		
CLASSIFICATION RESTRICTED	VERIFIED BY JLB		
CAPTIONED BY JLB	FORM NO. 60-108		


Approved For Release 1999/09/09 : CIA-RDP78-05867A000100080029-0

CIA (PHOTO ACCESSION NO.) 43481		LOT NO. C-172		DATE 5 MAY 67	
AREA (ANS NO.) 110 G	COUNTRY TOGO	PROVINCE FR. TOGO	PLACE ANECHO (AIR) GLIDJI		
GEOGRAPHIC COORDINATES N 00 09 E 01 15		MAP REFERENCE WAG 816 <i>coords not avail</i>			
TITLE Entrance to Chief's palace, at village near ANECHO.					
C-48-1977					
DATE OF PICTURE 1950		SOURCE OF PICTURE 			
CLASSIFICATION RESTRICTED					
CAPTIONED BY 76				VERIFIED BY DSS	


CIA (PHOTO ACQUISITION NO.) 43482		C-172		5 MAY 51	
AREA (ANS NO.) 1106	COUNTRY TOGO	PROVINCE FR. TOGO	PLACE AGOUEGAN		
GEOGRAPHIC COORDINATES Coords not avail.		MAP REFERENCE —			
TITLE The Fish dam at village near ANECHO.					
C-48-618					
DATE OF PICTURE 1950		SOURCE OF PICTURE 25X1A			
CLASSIFICATION RESTRICTED					
CAPTIONED BY JTB			VERIFIED BY JTB		
FORM NO. 60-53 Approved For Release 1999/09/09 : CIA-RDP78-05867A000100080029-0					


CIA (PHOTO ACCESSION NO.) 49495		TOP NO. C-172		DATE 5 MAY 51	
AREA (AMS NO.) 1106	COUNTRY FR TOGO	PROVINCE FR. TOGO	PLACE ANECHO		
GEOGRAPHIC COORDINATES N 06 09 E 01 15			MAP REFERENCE AVAC 816		
TITLE CHIEF ATA KAN DESSON.					
DATE OF PICTURE 1950		SOURCE OF PICTURE 25X1A 			
CLASSIFICATION RESTRICTED					
CAPTIONED BY JB			VERIFIED BY JS		
FORM NO. 6A-58 SEP 1948					


C-48-1286

CIA (PHOTO ACQUISITION NO.) 43400		LOT NO. C-172		DATE 5 MAY 51	
AREA (AMS NO.) 110 G	COUNTRY TOGO	PROVINCE FR. TOGO	PLACE HOME		
GEOGRAPHIC COORDINATES N 06 09 E 01 15		MAP REFERENCE 816 WAC			
TITLE Town Hall.					
DATE OF PICTURE 1950		SOURCE OF PICTURE 25X1A 			
CLASSIFICATION RESTRICTED					
CAPTIONED BY JAB			VERIFIED BY DSB		
FORM NO. 60-53 SEP 1948					

C-48-789

CIA (PHOTO ACQUISITION NO.) 43487		LOT NO. C-172		DATE 5 MAY 51	
AREA (AMS NO.) 110 G	COUNTRY TOGO	PROVINCE FR. TOGO.	PLACE TOGOVILLE ANECHO (GHA)		
GEOGRAPHIC COORDINATES N 05 14 E 07 57		NO COORDS MAGNITUDE 17 11 16 8 16			
TITLE CITY AT TOGOVILLE. VILLAGE NEAR ANECHO.					
C-48-736					
DATE OF PICTURE 1950	SOURCE OF PICTURE 25X1A 				
CLASSIFICATION RESTRICTED					
CAPTIONED BY JEB			VERIFIED BY JSS		
FORM NO. 6A-53 SEP 1948					

CIA (PHOTO ACCESSION NO.) 49488		REF ID C-172		DATE 5 MAY 51	
AREA (AMS NO.) 110 G	COUNTRY TOGO	PROVINCE FR. TOGO	PLACE LOME		
GEOGRAPHIC COORDINATES N06 09 ^E 01 20 15		MAP REFERENCE Timor GAZ 816			
TITLE Pier					
C-48-2050					
DATE OF PICTURE 1950		SOURCE OF PICTURE 25X1A 			
RESTRICTED					
CAPTIONED BY JTB			VERIFIED BY DSB		
FORM NO. 6058 SEP 1948					

CIA (PHOTO REFERENCE) 43453		G-172		5 MAY 51	
AREA (ANS NO.) 1106	COUNTRY TOGO	PROVINCE FR. TOGO	PLACE LOME		
GEOGRAPHIC COORDINATES N 06 09 E 01 20 15		MAP REFERENCE TOGO GBZ. 816			
TITLE B Protestant church.					
C-48-2056					
DATE OF PICTURE 1950	SOURCE OF PICTURE 25X1A 				
CLASSIFICATION RESTRICTED	VERIFIED BY JEB				
CAPTIONED BY JEB	FORM NO. 60-53				
Approved For Release 1999/09/09 : CIA-RDP78-05867A000100080029-0					

49430 AREA (ANS NO.) 1106 COUNTRY TOGO PROVINCE FR. TOGO PLACE LOME (NR) DATE 5 MAY 51

GEOGRAPHIC COORDINATES N 06 09 E 01 20 15 MAP REFERENCE ~~Town~~ 816


TITLE VEGETATION (AND TERRAIN) APPROXIMATELY 15 Kilometers north of town.

C-48-2067

DATE OF PICTURE 1950 SOURCE OF PICTURE 25X1A

RESTRICTED

CAPTIONED BY [Signature] VERIFIED BY DSB

CIA (PHOTO ACCESSION NO.) 49491		LOT NO. C-172	DATE 5 MAY 51
AREA (AMS NO.) 1106	COUNTRY TOGO	PROVINCE FR. TOGO	PLACE LOME (NR)
GEOGRAPHIC COORDINATES N06 09 E01 15		MAP REFERENCE WAC 816	
TITLE Coconut grove and village along beach ^{approx. 15 miles} east of town.			
C-48-1366			
DATE OF PICTURE 1950	SOURCE OF PICTURE 25X1A 		
CLASSIFICATION RESTRICTED			
CAPTIONED BY RFB		VERIFIED BY JBS	
FORM NO. 64 SEP 1948			

Approved For Release 1999/09/09 : CIA-RDP78-05867A000100080029-0

AREA (AMS NO.) 486	COUNTRY FR. W. AFRICA	PROVINCE IVORY COAST	DATE MAY 51
GEOGRAPHIC COORDINATES N0741 W0501		MAP REFERENCE WAC 817	PLACE BOUAKE
TITLE GONFREVILLE SPINNING MILL.			
C-45-1.260			
DATE OF PICTURE 1950	SOURCE OF PICTURE 25X1A		
CLASSIFICATION RESTRICTED	CAPTION REPORT		
CAPTIONED BY JLB	VERIFIED BY JSD		

FORM NO. 60-53
SEP 1948

Approved For Release 1999/09/09 : CIA-RDP78-05867A000100080029-0

Approved For Release 1999/09/09 : CIA-RDP78-05867A000100080029-0

CIA (PHOTO ACCESSION NO.) 45953

AREA (ANS NO.) 486 COUNTRY FR. W. AFRICA PROVINCE C-172 PLACE 1 MAY 51

GEOGRAPHIC COORDINATES N 07 41 W 05 01 MAP REFERENCE IVORY COAST BOUAKÉ (NR)

TITLE WATER-WELL

C-47-247


DATE OF PICTURE 1950 SOURCE OF PICTURE 25X1A

CLASSIFICATION RESTRICTED

CAPTIONED BY [Signature] VERIFIED BY [Signature]

FORM NO. 60-53 SEP 1948

Approved For Release 1999/09/09 : CIA-RDP78-05867A000100080029-0

CIA (PHOTO AREA) <i>43494</i>			
AREA (AMS NO.)	COUNTRY	PROVINCE	PLACE
<i>486</i>	<i>FR.W. AFRICA</i>	<i>IVORY COAST</i>	<i>SAKASSOU</i>
GEOGRAPHIC COORDINATES		MAP REFERENCE	
<i>N 07 27 W 05 18</i>		<i>WAC 817</i>	
TITLE <i>Entrance to sub-division office.</i>			
DATE OF PICTURE	SOURCE OF PICTURE		
<i>1950</i>	<i>25X1A</i> 		
CLASSIFICATION RESTRICTED			
CAPTIONED BY		VERIFIED BY	
<i>RB</i>		<i>JS</i>	
FORM NO. 60-53			
Approved For Release 1999/09/09 : CIA-RDP78-05867A000100080029-0			

C-47-365

AREA (AMS NO.) 486		COUNTRY FR. W. AFRICA	PROVINCE IVORY COAST	PLACE SARASSOU
GEOGRAPHIC COORDINATES N 07 27 W 05 18		MAP REFERENCE WAC 817		
TITLE (DRY-CLEANING ESTAB.)?				
C-47-328 Bio				
DATE OF PICTURE 1950		SOURCE OF PICTURE 25X1A		
CLASSIFICATION RESTRICTED				
CAPTIONED BY [Signature]		VERIFIED BY DSB		
FORM NO. 60-53				

CIA (PHOTO ACCESSION NO.) 48493		LOT NO. C-172		DATE MAY 51	
AREA (ANS NO.) 48 G	COUNTRY FR. W. AFRICA	PROVINCE IVORY COAST	STATE MARI (NR)		
GEOGRAPHIC COORDINATES N0727 W0735		MAP REFERENCE W/AC 817			
TITLE ROAD TO TOUBA.					
A-43-17-556					
DATE OF PICTURE 1950		SOURCE OF PICTURE 25X1A			
CLASSIFICATION RESTRICTED					
CAPTIONED BY [Signature]			VERIFIED BY [Signature]		
FORM NO. 1 SEP 1948					

CIA (PHOTO) 43499		DATE 1 MAY 51	
AREA (AWS NO.) 486	COUNTRY FR. W. AFRICA	PROVINCE IVORY COAST	PLACE MAN
GEOGRAPHIC COORDINATES N0727 W0735		MAP REFERENCE WAC 817	
TITLE STADIUM UNDER CONSTRUCTION.			
0-43-17-166			
DATE OF PICTURE 1950		SOURCE OF PICTURE 25X1A	
CLASSIFICATION RESTRICTED			
CAPTIONED BY [Signature]		VERIFIED BY DSB	
FORM NO. 60-53		CAPTION REF. [Blank]	