

CIA (PHOTO ACCESSION NO.) 49302	LOT NO. C-69	4 MAY 59	C
AREA (AMS NO.) 9P3P SF	COUNTRY Spain Morocco	PROVINCE TANGIER	PLACE TANGIER (NR)
GEOGRAPHIC COORDINATES 3549N 0552W		MAP REFERENCE FINE C	

TITLE
CUSTOMS OFFICIALS AT TANGIER INTERNATIONAL AIRPORT.

DATE OF PICTURE
1957

25X1A

CLASSIFICATION

CAPTIONED BY

VERIFIED BY

CIA (PHOTO ACCESSION NO.) 49303		LOT NO. C-641		DATE 5 MAY 51		CLASSIFICATION C	
AREA (AMS NO.) 10	COUNTRY AFGHANISTAN	PROVINCE	PLACE KABUL				
GEOGRAPHIC COORDINATES 3431N 6911E			MAP REFERENCE C				
TITLE							
DATE OF PICTURE 1950		25X1A [REDACTED]					
CLASSIFICATION							
CAPTIONED BY [Signature]				VERIFIED BY [Signature]			
FORM NO. 60-58 SEP 1948							

Approved For Release 1999/09/09 : CIA-RDP78-05867A000100080028-1

CIA (PHOTO ACCESSION NO.) 49304 LOT NO. C-641 519151

AREA (ANS NO.) 5U COUNTRY INDIA PROVINCE PLACE

GEOGRAPHIC COORDINATES MAP REFERENCE

TITLE

DRAWING WATER FROM A WELL FOR IRRIGATION PURPOSES BY THE USE OF A "PICOTA."

DATE OF PICTURE 1950 SOI 25X1A

CLASSIFICATION R VERIFIED BY DSB

CAPTIONED BY [Signature] APPROVED FOR RELEASE 1999/09/09 : CIA-RDP78-05867A000100080028-1

Approved For Release 1999/09/09 : CIA-RDP78-05867A000100080028-1

CIA (PHOTO ACCESSION NO.) 49305		LOT NO. C-641	DATE 5 MAY 51
AREA (AMS NO.) 4U	COUNTRY CEYLON	PROVINCE	PLACE KANDY
GEOGRAPHIC COORDINATES 07 18 N 80 40 E		MAP REFERENCE TIMAS	
TITLE TEMPLE OF THE TOOTH.			
DATE OF PICTURE 1950		SO 25X1A	
CLASSIFICATION			
CAPTIONED BY R.G.		VERIFIED BY D.G.	
FORM NO. 60-53 SEP 1948			

Approved For Release 1999/09/09 : CIA-RDP78-05867A000100080028-1

Approved For Release 1999/09/09 : CIA-RDP78-05867A000100080028-1

CIA (PHOTO ACCESSION NO.) 49306		DATE 5 MAY 51	
AREA (ANS NO.) 4U	COUNTRY CEYLON	PROVINCE	PLACE COLOMBO
GEOGRAPHIC COORDINATES 0656N 7956E		MAP REFERENCE TIMEJ	
TITLE STATUE OF BUDDHA.			
<p><i>C.K. to use of unclassified by</i> <i>Dr. Dr. ... 22/7 2291 ...</i></p>			
DATE OF PICTURE 1950	SO	25X1A	REPRODUCTION PERMITTED (S) 65/600 BOX 11
CLASSIFICATION R			
CAPTIONED BY		VERIFIED BY AOS	
FORM NO. 60-53 SEP 1948		77316	

Approved For Release 1999/09/09 : CIA-RDP78-05867A000100080028-1

Approved For Release 1999/09/09 : CIA-RDP78-05867A000100080028-1

CIA (PHOTO ACCESSION NO.)

49307

AREA (AMS NO.)

315U

COUNTRY

INDIA

C-641

DATE

5 MAY 51

C

PROVINCE

MYSORE

PLACE

GEOGRAPHIC COORDINATES

MAP REFERENCE

TITLE

GOLD MINE. Cancelled. See 49735

DATE OF PICTURE

1950

SIZE

25X1A

CLASSIFICATION

RJ

CAPTIONED BY

VERIFIED BY

FORM NO. 60-53
SEP 1948

DSB

Approved For Release 1999/09/09 : CIA-RDP78-05867A000100080028-1

CIA (PHOTO ACCESSION NO.) or Release 1999/09/09 : CIA RDP78-05867A000100080028-1

APR 29 1950 C-641 4 MAY 51

AREA (AMS NO.) 325K COUNTRY IRAN PROVINCE TEHERAN PLACE TEHERAN

GEOGRAPHIC COORDINATES 3540N 5126E MAP REFERENCE C

TITLE "CUSTOMS GATE" IN THE GOVERNMENT SECTION OF TEHERAN. CUSTOM HOUSE (BUILDING) ON RIGHT THROUGH ARCH.

DATE OF PICTURE 1950 25X1A

CLASSIFICATION R

CAPTIONED BY JFB VERIFIED BY JBB

FORM NO. 60-53 SEP 1948

Approved For Release 1999/09/09 : CIA RDP78-05867A000100080028-1

CIA (PHOTO ACCESSION NO.)
Approved For Release 1999/09/09 : CIA-RDP78-05867A000100080028-1

48809
C-641
DATE 4 MAY 51
AREA (ANS NO.) 325K COUNTRY IRAN PROVINCE TEHERAN PLACE TEHERAN
GEOGRAPHIC COORDINATES 3540N 5126E MAP REFERENCE C

TITLE
WATER VENDOR.

DATE OF PICTURE 1950 25X1A

CLASSIFICATION R
CAPTIONED BY JF

VERIFIED BY JSB

FORM NO. 60-53
SEP 1948

Approved For Release 1999/09/09 : CIA-RDP78-05867A000100080028-1

CIA (PHOTO ACCESSION NO.)	493-5	C-641	DATE	4 MAY 51
AREA (ANS NO.)	325K	COUNTRY	IRAN	PROVINCE
GEOGRAPHIC COORDINATES		TEHERAN		PLACE
3540N		5126E		MAP REFERENCE
TITLE				

SIDEWALK "CAFE." TABLE IS STANDING OVER A "JUBE"
OR WATER SUPPLY GUTTER.

DATE OF PICTURE	1950	SC	25X1A
-----------------	------	----	-------

CLASSIFICATION	R
CAPTIONED BY	[Signature]
VERIFIED BY	[Signature]

CIA (PHOTO ACCESSION NO.) 43311 Approved For Release 1999/09/09 : CIA-RDP78-05867A000100080028-1

AREA (AMS NO.) 5K COUNTRY IRAN PROVINCE C-641 DATE 4 MAY 51 PLACE C

GEOGRAPHIC COORDINATES MAP REFERENCE

TITLE

DATE OF PICTURE 1950 SOURCE 25X1A

CLASSIFICATION R

CAPTIONED BY [Signature] VERIFIED BY [Signature]

FORM NO. 60-53 SEP 1948

Approved For Release 1999/09/09 : CIA-RDP78-05867A000100080028-1

CIA (PHOTO) REFERENCE NO. 45312	COUNTRY IRAN	PROVINCE ISFAHAN	DATE 5 MAY 51
AREA (AMS NO.) 625K	COUNTRY IRAN	PROVINCE ISFAHAN	PLACE ISFAHAN
GEOGRAPHIC COORDINATES 32 40 N 51 38 E		MAP REFERENCE C	
TITLE			

MOSQUE.

DATE OF PICTURE 1950	SOURCE 25X1A
-------------------------	-----------------

CLASSIFICATION R	VERIFIED BY JSP
CAPTIONED BY	

49313 C-64 5MAY51 C

AREA (ANS NO.) 325K COUNTRY IRAN PROVINCE TEHERAN PLACE

GEOGRAPHIC COORDINATES MAP REFERENCE

TITLE USED ON THE BUS [OPERATING ON A] TWO-DAY SCHEDULE BETWEEN TEHERAN AND MESHED.

DATE OF PICTURE 1950 25X1A

CLASSIFICATION R J CAPTIONED BY VERIFIED BY

45314 (C-64) DATE 5 MAY 51

AREA (AMS NO.) 5K COUNTRY IRAN PROVINCE PLACE

GEOGRAPHIC COORDINATES MAP REFERENCE

TITLE

PASSENGERS WAITING FOR BUS AT A BUS STOP IN THE DESERT. SHEEPSKIN COATS ARE CALLED "PUSHTINS."

DATE OF PICTURE 1950 25X1A

CLASSIFICATION R

CAPTIONED BY VERIFIED BY

Approved For Release 1999/09/09 : CIA-RDP78-05867A000100080028-1

CIA (PHOTO) 49315	DATE C-641	17	
AREA (ANS NO.) 5K	COUNTRY IRAN	PROVINCE	PLACE SMAYSI
GEOGRAPHIC COORDINATES		MAP REFERENCE	
TITLE			
BEGGAR AT IRAN DESERT BUS STOP.			
DATE OF PICTURE 1950		25X1A	
CLASSIFICATION R			
CAPTIONED BY [Signature]		VERIFIED BY [Signature]	
FORM NO. 60-53	Approved For Release 1999/09/09 : CIA-RDP78-05867A000100080028-1		

Approved For Release 1999/09/09 : CIA-RDP78-05867A000100080028-1

AREA (AMS NO.) 5K COUNTRY IRAN PROVINCE C-64 DATE 5 MAY 51 PLACE C

GEOGRAPHIC COORDINATES MAP REFERENCE

TITLE

TRIBAL WOMEN (WITHOUT VEILS) WASHING CLOTHES.

DATE OF PICTURE 1950 25X1A

CLASSIFICATION CAPTIONED BY Rf

VERIFIED BY

FORM NO. 60-53 Approved For Release 1999/09/09 : CIA-RDP78-05867A000100080028-1

CIA (PHOTO) Approved For Release 1999/09/09 : CIA-RDP78-05867A000100080028-1

49317 C-641 5 MAY 51

AREA (ANS NO.) 5K COUNTRY IRAN PROVINCE PLACE

GEOGRAPHIC COORDINATES MAP REFERENCE

TITLE

MAN CENTER WEARS A COAT-CAPE OF THICK WHITE CLOTH CALLED A "KOSSAY." THIS TYPE OF ~~COAT~~ ^{COAT} IS TYPICAL OF THE NORTH EASTERN AREA NEAR THE AFGHANISTAN BORDER.

DATE OF PICTURE 1950 25X1A

CLASSIFICATION

CAPTIONED BY VERIFIED BY

FORM NO. 60-53 Approved For Release 1999/09/09 : CIA-RDP78-05867A000100080028-1

CIA (PHOTO) 40379				C-641		5 MAY 51		C	
AREA (AMS NO.)	23 5K	COUNTRY	IRAN	PROVINCE	KHURASAN	PLACE	YUSUFABAD		
GEOGRAPHIC COORDINATES		3238N 6003 E		MAP REFERENCE		NIS			
TITLE									
BORDER SIGN IN FRONT OF CUSTOMS BUILDING.									
AFGHANISTAN BORDER IS SOME 10 MILES EAST.									
DATE OF PICTURE		1950		SC		25X1A			
CLASSIFICATION									
CAPTIONED BY					VERIFIED BY				
FORM NO. 60-53									
Approved For Release 1999/09/09 : CIA-RDP78-05867A000100080028-1									

CIA (PHOTO ACCESSION NO.) Approved For Release 1999/09/09 : CIA-RDP78-05867A000100080028-1

AREA (ANS NO.) NU | COUNTRY PAKISTAN | PROVINCE SIMAYSI | PLACE

GEOGRAPHIC COORDINATES | MAP REFERENCE

TITLE

PRIMITIVE WHEAT THRESHING. CATTLE TRAMPLE WHEAT GRAINS FROM WHEAT STALKS.

DATE OF PICTURE 1950 | 25X1A

CLASSIFICATION

CAPTIONED BY [Signature] | VERIFIED BY

FORM NO. 60-53 SEP 1948

Approved For Release 1999/09/09 : CIA-RDP78-05867A000100080028-1

CIA (PHOTO ACCESSION NO.)		LOT NO.		DATE	
46320		C-64		5MAY51	
Approved For Release 1999/09/09 : CIA-RDP78-05867A000100080028-1					
AREA (ANS)	COUNTRY	PROVINCE	PLACE		
265U	INDIA	RAJASTHAN	JAIPUR		
GEOGRAPHIC COORDINATES					
2655N		7550E		MAP REFERENCE	
				WAR.551	
TITLE					
AIR INDIA PERSONNEL IN FRONT OF ONE OF THE MANY CITY HALL BUILDINGS.					
DATE OF PICTURE					
1950		25X1A			
CLASSIFICATION					
R					
CAPTIONED BY					
[Signature]					
FORM NO. SEP 1948 60-53				VERIFIED BY	
				[Signature]	
CAPTION REPORT					
Approved For Release 1999/09/09 : CIA-RDP78-05867A000100080028-1					

Approved For Release 1999/09/09 : CIA-RDP78-05867A000100080028-1

CIA (PHOTO ACCESSION NO.)		LOT		DATE	
265U		INDIA		5 MAY 51	
AREA (ANS NO.)	COUNTRY	PROVINCE	PLACE		
2655N	7550E	RAJASTHAN	JAIPUR		
GEOGRAPHIC COORDINATES		MAP REFERENCE			
		WAC 551			

CK

PAINTED BUILDINGS OF THE "PINK CITY."

DATE OF PICTURE	25X1A
1950	[REDACTED]

CLASSIFICATION

CAPTIONED BY *R*

VERIFIED BY

76

FORM NO. 60-53

SEP 1948

Approved For Release 1999/09/09 : CIA-RDP78-05867A000100080028-1

PHOTO NO. 49 Approved For Release 1999/09/09 : CIA-RDP78-05867A000100080028-1

COUNTRY: _____ PROVINCE: WAC 431-A

AREA NO: AF SUBJECT: AKC

K A B U L ³ G O V T ¹⁰ B U ¹⁵ \$ M A K E ²⁰
²⁵ \$ T W I C E ³⁰ - W E E K L Y ³⁵ T R I P ⁴⁰ \$
⁴⁵ F R O M ⁵⁰ I R A N T O P A K I \$ T
A N B O R D E R V I A H E R A T ,
K A N D A H A R * K A B U L .

Correction

28

DATE OF PHOTO	TYPE	QUALITY	CLASS	NO. OF CARDS	SOURCE OF PHOTOGRAPH
	<u>50</u>	<u>4</u>	<u>1</u>	<u>4</u>	<u>1</u>

CLASSIFICATION: OTO CAPTIONED BY: GP

Approved For Release 1999/09/09 : CIA-RDP78-05867A000100080028-1

CIA (PHOTO ACCESSION NO.) 49322 *C-64* DATE *10/08/52*

AREA (AMS NO.) *IU* COUNTRY *AFGHANISTAN* PROVINCE PLACE

GEOGRAPHIC COORDINATES MAP REFERENCE

TITLE

GOVERNMENT-OWNED BUS MAKES A TWICE-WEEKLY RUN FROM IRANIAN BORDER TO THE PAKISTAN BORDER VIA HERAT, [GHIRISHK] GIRISHK, KANDAHAR, KABUL AND THE KHYBER PASS.

DATE OF PICTURE *1950* *25X1A*

CLASSIFICATION *R*

CAPTIONED BY *[Signature]* VERIFIED BY *BB*

CIA (PHOTO ACCESSION NO.)		LOT NO.		+ 1	
Approved For Release 1999/09/09		CIA RDP78-05867A000100080028-1			
AREA (ANS NO.)	COUNTRY	PROVINCE	PLACE	C	
1U	AFGHANISTAN	4 MAYS I	HERAT		
GEOGRAPHIC COORDINATES		MAP REFERENCE			
34 22N 62 08E		C			
TITLE					
OPEN-AIR BARBERS.					
DATE OF PICTURE					
1950		25X1A			
CLASSIFICATION					
R					
CAPTIONED BY				VERIFIED BY	
J				JB	
FORM NO. 60-53		SEP 1948			
Approved For Release 1999/09/09		CIA RDP78-05867A000100080028-1			
GPO 16-6728-1					

CIA (PHOTO ACCESSION NO.)
Approved For Release 1999/09/09 : CIA-RDP78-05867A000100080028-1

AREA (ANS NO.) *10* COUNTRY *AFGHANISTAN* PROVINCE *4 MAYSI* PLACE *HERAT*

GEOGRAPHIC COORDINATES *34 22N 62 08E* MAP REFERENCE *C*

TITLE

MARKET PLACE.

DATE OF PICTURE *1950* *25X1A*

CLASSIFICATION *R*

CAPTIONED BY *[Signature]* VERIFIED BY *[Signature]*

FORM NO. *60-53* SEP 1948

Approved For Release 1999/09/09 : CIA-RDP78-05867A000100080028-1

Approved For Release 1999/09/09 : CIA-RDP78-05867A000100080028-1

CIA (PHOTO ACCESSION NO.) 45325		LOT NO. C-641	
AREA (AMS NO.) 1U	COUNTRY AFGHANISTAN	PROVINCE	PLACE HERAT
GEOGRAPHIC COORDINATES 3422N 6208E		MAP REFERENCE C	
TITLE BREAD VENDORS AT MARKET PLACE. UNLEAVENED BREAD IS CALLED "NAN."			
DATE OF PICTURE 1950	25X1A		
CLASSIFICATION R	VERIFIED BY [Signature]		
CAPTIONED BY [Signature]	FORM NO. 10-62283-1		

Approved For Release 1999/09/09 : CIA-RDP78-05867A000100080028-1

CIA (PHOTO ACCESSION NO.) 45326		LOT NO. C-641		PLACE HERAT (NK)	
AREA (AMS NO.) 1V	COUNTRY AFGHANISTAN	PROVINCE		MAP REFERED CE C	
GEOGRAPHIC COORDINATES 34 22 N 62 08 E					
TITLE KHOSA ABDULLAH ANSAR CEMETERY LOCATED A FEW MILES FROM HERAT DATES BACK TO APPROXIMATELY THE 11 TH CENTURY A.D.					
DATE OF PICTURE 1950	SOI 25X1A				
CLASSIFICATION R6	VERIFIED BY [Signature]				
CAPTIONED BY					

Approved For Release 1999/09/09 : CIA-RDP78-05867A000100080028-1

CIA (PHOTO ACCESSION NO.)		LOT NO.	
49327		C-641	
AREA (ANS NO.)		PROVINCE	PLACE
1U		AFGHANISTAN	HERAT
GEOGRAPHIC COORDINATES		MAP REFERENCE	
34 22 N 62 08 E		C	
TITLE			
Bus PASSENGERS.			
DATE OF PICTURE			
1950		25X1A	
CLASSIFICATION			
CAPTIONED BY		VERIFIED BY	
R		[Signature]	
Approved For Release 1999/09/09 : CIA-RDP78-05867A000100080028-1			
FORM NO. 60-53 SEP 1948			

CIA (PHOTO ACCESSION NO.) 49323 LOT NO. C-641 4 MAY 57

AREA (AMS NO.) 10 COUNTRY AFGHANISTAN PROVINCE PLACE

GEOGRAPHIC COORDINATES MAP REFERENCE

TITLE
EVENING PRAYER IN THE DESERT. BUS PASSENGERS
ALIGHT IN THE LATE AFTERNOON AND PRAY TO ALLAH
FROM WITHIN THE PRAYER "MOUNTS" OUTLINED IN DIRT.
"POINT" (LEFT) FACES IN THE DIRECTION OF MECCA.

DATE OF PICTURE 1950 25X1A

CLASSIFICATION CAPTIONED BY VERIFIED BY

Approved For Release 1999/09/09 : CIA-RDP78-05867A000100080028-1

14

CIA (PHOTO ACCESSION NO.) 49325		LOT NO. C-641		4/MAY/57	
AREA (AMS NO.) 1U		COUNTY AFGHANISTAN		PROVINCE FARAH	
GEOGRAPHIC COORDINATES 3210 N 6200 E			MAP REFERENCE TIMES		
TITLE AFGHAN HOTEL.					
DATE OF PICTURE 1950		25X1A			
CLASSIFICATION		VERIFIED BY			
CAPTIONED BY		26B			

Approved For Release 1999/09/09 : CIA-RDP78-05867A000100080028-1

Approved for Release 1999/09/09 : CIA-RDP78-05867A000100080028-1

LATITUDE

34.3111 69 12 E

PHOTO NO. 49330

MAP REFERENCE

WAC 431-19

COUNTRY

AREA NO AF

SUBJECT

AKE

SUBJECT

AMC

SUBJECT

INACTIVE

SUBJECT

TRUCK

KABUL

DOUBLE

TELEPHONE

E-TELEGRAPH

LINE \$PA

N \$ COUNTRY FROM IRAN

TO PAKISTAN BORDER.

Correction

DATE OF PHOTO

50

TYPE

2

QUALITY

1

CLASS

4

NO. OF CARDS

2

SOURCE OF PHOTOGRAPH

CAPTIONED BY

op

Approved for Release 1999/09/09 : CIA-RDP78-05867A000100080028-1

PHOTO ANALYSIS REPORT

CIA (P) Approved For Release 1999/09/09 : CIA-RDP78-05867A000100080028-1

73333
C-641
DATE 4 MAY 51

AREA (ANS NO.) 1U COUNTRY AFGHANISTAN PROVINCE PLACE

GEOGRAPHIC COORDINATES MAP REFERENCE

TITLE

NATIVE TRUCK-BUS. DOUBLE TELEPHONE-TELEGRAPH LINE
RUNS FROM IRANIAN TO PAKISTAN BORDER.

DATE OF PICTURE 1950 25X1A

CLASSIFICATION
CAPTIONED BY Rg

VERIFIED BY DB

FORM NO. 60-53
SEP 1948
Approved For Release 1999/09/09 : CIA-RDP78-05867A000100080028-1

+

CIA (P) REF ID: A62589		REF ID: A62589		DATE: 4 MAY 51	
AREA (ANS NO.)	COUNTRY	PROVINCE	PLACE		
10	AFGHANISTAN				
GEOGRAPHIC COORDINATES			MAP REFERENCE		
TITLE					
<p>TYPICAL CEMETERY. STONES ARE PILED AROUND BODY AND A RIBBON STRUNG BETWEEN THE END MARKERS. UNTIL THE RIBBON DETERIORATES THE GRAVE IS KEPT UP. PAINTED TREE BRANCH INDICATES A NEW GRAVE.</p>					
DATE OF PICTURE	SOUR				
1950	25X1A				
CLASSIFICATION					
CAPTIONED BY					
VERIFIED BY					
FORM NO. 60-53					
Approved For Release 1999/09/09 : CIA-RDP78-05867A000100080028-1					

CIA (PHOTO ACCESSION NO.) Release 1999/09/09: CIA-RDP78-05867A000100080028-1

Approved For Release 49332

C-647

4 MAY 51

C

AREA (ANS NO.)	COUNTRY	PROVINCE	PLACE
10	AFGHANISTAN		HAZNI

GEOGRAPHIC COORDINATES	MAP REFERENCE
33 33 N 68 26 E	C

TITLE

CITY GATE.

DATE OF PICTURE	SOL
1950	25X1A

CLASSIFICATION	CAPTIONED BY	VERIFIED BY
R	[Signature]	Dois

FORM NO. 60-53 SEP 1948 Approved For Release 1999/09/09: CIA-RDP78-05867A000100080028-1

CIA (PHOTO) ACCESSION NO. 49333		LOT NO. C-641		DATE 4 MAY 51	
AREA (AMS NO.) 10	COUNTRY AFGHANISTAN	PROVINCE	PLACE KANDAHAR		
GEOGRAPHIC COORDINATES 31 39 N 65 42 E		MAP REFERENCE C			
TITLE AFGHAN SOLDIERS AND [SEATED IN FRONT OF] "LETTER WRITER" IN FRONT OF POST OFFICE.					
DATE OF PICTURE 1950		25X1A			
CLASSIFICATION R					
CAPTIONED BY [Signature]			VERIFIED BY [Signature]		
FORM NO. 60-58 SEP 1949 Approved For Release 1999/09/09 : CIA-RDP78-05867A000100080028-1					

CIA (PHOTO ACQUISITION) NO. 4334		C-641		4 MAY 51		1+	
AREA (AMS NO.)	COUNTY	PROVINCE	PLACE				
10	AFGHANISTAN		KABUL				
GEOGRAPHIC COORDINATES		MAP REFERENCE					
34 31N 6911E		C					
TITLE							
DATE OF PICTURE		SC					
1950		[REDACTED]					
CLASSIFICATION							
R							
CAPTIONED BY				VERIFIED BY			
[Signature]				[Signature]			
FORM NO. 60-53		CAPTION REPORT				SEP 1949	

CIA IPH Approved For Release 1999/09/09 : CIA-RDP78-05867A000100080028-1

AREA (AMS NO.) **10** COUNTRY **AFGHANISTAN** PROVINCE **C-471** DATE **5 MAY 51** PLACE **KABUL** **C**

GEOGRAPHIC COORDINATES **34 31 N 69 11 E** MAP REFERENCE **C**

TITLE

BAZAAR SECTION.

DATE OF PICTURE **1950** **25X1A**

CLASSIFICATION **R**

CAPTIONED BY **[Signature]** VERIFIED BY **[Signature]**

FORM NO. **60-53** Approved For Release 1999/09/09 : CIA-RDP78-05867A000100080028-1

CIA (PHOTO ACCESSIBLE) For Release 1999/09/09 : CIA-RDP78-05867A000100080028-1

Approved For Release 1999/09/09 : CIA-RDP78-05867A000100080028-1

AREA (AMS NO.)

10

COUNTRY

AFGHANSTAN

PROVINCE

PLACE

KABUL

GEOGRAPHIC COORDINATES

34 31N 69 11E

MAP REFERENCE

C

TITLE

STUDENTS AT HABIBIAH (AMERICAN) COLLEGE.

25X1A

DATE OF PICTURE

1950

CLASSIFICATION

CAPTIONED BY

RJ

VERIFIED BY

800

FORM NO. 60-53
SEP 1948

Approved For Release 1999/09/09 : CIA-RDP78-05867A000100080028-1

Approved For Release 1999/09/09 : CIA-RDP78-05867A000100080028-1

19397
AREA (ANS NO.) 286 COUNTRY FR. W. AFRICA PROVINCE 4 MAY 50 PLACE YOF

GEOGRAPHIC COORDINATES N 14 41 W 17 29 MAP REFERENCE WAC 697

TITLE AIRFIELD 5

C-49-2408

DATE OF PICTURE 1950 SOURCE OF PICTURE 25X1A

CLASSIFICATION RESTRICTED

CAPTIONED BY DS3 VERIFIED BY DS3

FORM NO. 60-53 Approved For Release 1999/09/09 : CIA-RDP78-05867A000100080028-1

Approved For Release 1999/09/09 : CIA-RDP78-05867A000100080028-1

CIA (PHOTO ACCESSION NO.) 49338		LOT NO. C-172	PROVINCE YOF	PLACE YOF
AREA (AMS NO.) 286	COUNTRY FR. W. AFRICA	PROVINCE SENEGAL	MAP REFERENCE WAC 697	
GEOGRAPHIC COORDINATES N 14 41 W 17 27				
TITLE NEW AIR STATION UNDER CONSTRUCTION.				
C-49-2353				
DATE OF PICTURE 1950	SOURCE OF PICTURE 25X1A			
CLASSIFICATION RESTRICTED				
CAPTIONED BY [Signature]	VERIFIED BY [Signature]			
Approved For Release 1999/09/09 : CIA-RDP78-05867A000100080028-1				
FORM NO. 60-53 SEP 1948				

CIA (PHOTO ACCESSION NO.)

4 Approved For Release 1999/09/09 : CIA-RDP78-05867A000100080028-1

AREA (ANS NO.)

286

COUNTRY

FR. W. AFRICA

PROVINCE

SENEGAL

PLACE

RUELSQUE

GEOGRAPHIC COORDINATES

N 14 43 W 17 17

MAP REFERENCE

WPC 697

TITLE

RUELSQUE RIVER

C-48-2973

DATE OF PICTURE

1950

SOURCE OF PICTURE

25X1A



CLASSIFICATION

RESTRICTED

CAPTIONED BY

BB

VERIFIED BY

BA

FORM NO. 60-53
SEP 1948

Approved For Release 1999/09/09 : CIA-RDP78-05867A000100080028-1

Approved For Release 1999/09/09 : CIA-RDP78-05867A000100080028-1

CIA (PHOTO ACCESSION NO.) 40070		DATE 4 MAY 51	
AREA (AMS NO.) 286	COUNTRY FR. W. AFRICA	PROVINCE SENEGAL	PLACE RUFISQUE
GEOGRAPHIC COORDINATES N 14 43 W 17 17		MAP REFERENCE WAC 697	
TITLE GAMBETTA STREET.			
Cand. F. A. O. (P)			
DATE OF PICTURE 1950		SOURCE OF PICTURE 25X1A	
CLASSIFICATION RESTRICTED			
CAPTIONED BY [Signature]		VERIFIED BY [Signature]	

C-48-2968

FORM NO. 60-53
SEP 1948

Approved For Release 1999/09/09 : CIA-RDP78-05867A000100080028-1

CIA (PHOTO NOT APPROVED) For Release 1999/09/09 : CIA-RDP78-05867A000100080028-1

43341

C-172

4 MAY 51

AREA (ANS NO.)

COUNTRY

PROVINCE

PLACE

286

FR. W. AFRICA

SENEGAL

RUFISQUE

GEOGRAPHIC COORDINATES

MAP REFERENCE

N14 43 W17 17

WPL 697

TITLE

GOVERNMENT PRINTING OFFICE.

C-48-2945

DATE OF PICTURE

SOURCE OF PICTURE

25X1A

1950

CLASSIFICATION

RESTRICTED

CAPTIONED BY




VERIFIED BY

FORM NO. SEP 1948

60-53



Approved For Release 1999/09/09 : CIA-RDP78-05867A000100080028-1

Approved For Release 1999/09/09 : CIA-RDP78-05867A000100080028-1


CIA (PHOTO ACCESSION NO.) 49342		LOT NO. C-172	DATE 4 May 51
AREA (AMS NO.) 286	COUNTRY FR. W. AFRICA	PROVINCE SENEGAL	PLACE RUELSQUE
GEOGRAPHIC COORDINATES N1443 W1717		MAP REFERENCE WPC 697	
TITLE			
DATE OF PICTURE 1950		SOURCE OF PICTURE 25X1A 	
CLASSIFICATION RESTRICTED			
CAPTIONED BY 		VERIFIED BY 	
FORM NO. 100-55 Approved For Release 1999/09/09 : CIA-RDP78-05867A000100080028-1			
SEP 1948			

CIA (PHOTO ACCESSION NO.) 43343		LOT NO. C-172	DATE 4 MAY 51
AREA (ANS NO.) 286	COUNTRY FR. W. AFRICA	PROVINCE SENEGAL	PLACE RUFISQUE
GEOGRAPHIC COORDINATES N 14 43 W 17 17		MAP REFERENCE WAC 697	
TITLE Railroad station.			
A-43-17-40			
DATE OF PICTURE 1950	SOURCE OF PICTURE 25X1A		
CLASSIFICATION RESTRICTED			
CAPTIONED BY JEB		VERIFIED BY DSB	
FORM NO. 60-53 SEP 1948			

Approved For Release 1999/09/09 : CIA-RDP78-05867A000100080028-1

CIA (PHOTO ACCESSION NO.) 43344		LOT NO. C-172	DATE 4 MAY 51	
AREA (AMS NO.) 286	COUNTRY FR. W. AFRICA	PROVINCE SENEGAL	PLACE DIOURBEL	
GEOGRAPHIC COORDINATES N14.39 W16.13		MAP REFERENCE WAG 697		
TITLE Mosque.				
B-47-1155				
25X1A				
DATE OF PICTURE 1760	SOURCE OF PICTURE 			
CLASSIFICATION RESTRICTED				
CAPTIONED BY 		VERIFIED BY D&S		
FORM NO. 100-59 SEP 1948		Approved For Release 1999/09/09 : CIA-RDP78-05867A000100080028-1		GPO 16-52283-1

Approved For Release 1999/09/09 : CIA-RDP78-05867A000100080028-1

CIA (PHOTO ACCESSION NO.) 43345		LOT NO. C-172		DATE 9 MAY 51	
AREA (IAMS NO.) 286	COUNTRY FR. W. AFRICA	PROVINCE SENEGAL	PLACE DIOURBEL		
GEOGRAPHIC COORDINATES N14 39 W16 13		MAP REFERENCE WAC 697			
TITLE MANIAC ROOTS.					
C-47-1161					
DATE OF PICTURE 1950		SOURCE OF PICTURE 25X1A 			
CLASSIFICATION RESTRICTED					
CAPTIONED BY <i>[Signature]</i>		VERIFIED BY <i>[Signature]</i>			
FORM NO. 1 SEP 1948					

Approved For Release 1999/09/09 : CIA-RDP78-05867A000100080028-1

Approved For Release 1999/09/09 : CIA-RDP78-05867A000100080028-1

CIA (PHOTO ACCESSION NO.) 49345		LOT NO. C-172		DATE 4 MAY 51	
AREA (ANS NO.) 286	COUNTRY FR. W. AFRICA	PROVINCE SENEGAL	PLACE LOUGA		
GEOGRAPHIC COORDINATES N15 36 W16 14		MAP REFERENCE WAC 697			
TITLE Railroad station.					
B-43-17-340					
DATE OF PICTURE 1950		SOURCE OF PICTURE 25X1A			
RESTRICTED					
CAPTIONED BY [Signature]		VERIFIED BY [Signature]			
FORM NO. 100-55 Approved For Release 1999/09/09 : CIA-RDP78-05867A000100080028-1					
SEP 1948 10-55					

Approved For Release 1999/09/09 : CIA-RDP78-05867A000100080028-1

CIA (PHOTO ACCESSION NO.) 43347		LOT NO. C-172	DATE 4 MAY 51
AREA (AMS NO.) 286	COUNTRY FR. W. AFRICA	PROVINCE SENEGAL	PLACE KADACK
GEOGRAPHIC COORDINATES N14 07 W16 05		MAP REFERENCE WAC 697	
TITLE Port area.			
A-43-8-423			
DATE OF PICTURE 1950		SOURCE OF PICTURE 25X1A	
CLASSIFICATION RESTRICTED			
CAPTIONED BY 400		VERIFIED BY 780	
FORM NO. 60-83 SEP 1948			

Approved For Release 1999/09/09 : CIA-RDP78-05867A000100080028-1

CIA (PHOTO ACCESSION NO.) 49343		LOT NO. C-172	DATE 4 MAY 51
AREA (AMS NO.) 286	COUNTRY FR. W. AFRICA	PROVINCE SENEGAL	PLACE SAINT LOUIS
GEOGRAPHIC COORDINATES N16 01 W 16 30		MAP REFERENCE twins gap.	
TITLE NEW BUILDINGS OF SAINT LOUIS HOSPITAL.			
A-43-8-426			
DATE OF PICTURE 1950		SOURCE OF PICTURE [REDACTED]	
CLASSIFICATION RESTRICTED			
CAPTIONED BY [Signature]		VERIFIED BY DSB	
FORM NO. 60-53 Approved For Release 1999/09/09 : CIA-RDP78-05867A000100080028-1			


Approved For Release 1999/09/09 : CIA-RDP78-05867A000100080028-1

CIA (PHOTO ACCESSION NO.) 48349		LOT NO. C-172		DATE 4 MAY 51	
AREA (AMS NO.) 2EG	COUNTRY FR. W. AFRICA	PROVINCE SENEGAL	PLACE SAINT LOUIS		
GEOGRAPHIC COORDINATES N16°09' W109°30'		MAP REFERENCE Tunis 903			
TITLE BARGE PASSING THRU OPEN FAID HERBE BRIGE - Senegal River.					
DATE OF PICTURE 1950		SOURCE OF PICTURE 25X1A			
CLASSIFICATION RESTRICTED					
CAPTIONED BY JCB			VERIFIED BY DSB		
FORM NO. 10-62753-1 SEP 1948					

Approved For Release 1999/09/09 : CIA-RDP78-05867A000100080028-1


GPO 16-62753-1

Approved For Release 1999/09/09 : CIA-RDP78-05867A000100080028-1

CIA (PHOTO ACCESSION NO.) 43350		LOT NO. C-172		DATE 4 MAY 51	
AREA (AMS NO.) 286	COUNTRY FR. W. AFRICA	PROVINCE SENEGAL	PLACE SAINT LOUIS		
GEOGRAPHIC COORDINATES N 16 01 W 16 30		MAP REFERENCE TANNA GAG.			
TITLE FAIDHERBE BRIDGE OVER SENEGAL RIVER.					
A 43-8-429					
DATE OF PICTURE 1950	SOURCE OF PICTURE 25X1A 				
CLASSIFICATION RESTRICTED					
CAPTIONED BY JCB			VERIFIED BY DSS		
FORM NO. 100-53 SEP 1948					

Approved For Release 1999/09/09 : CIA-RDP78-05867A000100080028-1


Approved For Release 1999/09/09 : CIA RDP78-05867A000100080028-1

CIA (PHOTO ACCESSION NO.) 49351		LOT NO. C-172	DATE 4 MAY 51
AREA (AMS NO.) 28G	COUNTRY FR. W. AFRICA	PROVINCE SENEGAL	PLACE SAINT LOUIS
GEOGRAPHIC COORDINATES N16 01 W16 30		MAP REFERENCE Times gaz.	
TITLE North quay.			
A-43-8-432			
DATE OF PICTURE 1950		SOURCE OF PICTURE 25X1A 	
CLASSIFICATION RESTRICTED			
CAPTIONED BY JAB		VERIFIED BY JAB	
FORM NO. 60 SEP 1948 60P59 Approved For Release 1999/09/09 : CIA RDP78-05867A000100080028-1			

CIA (PHOTO ACCESSION NO.) 43352		LOT NO. C-172		DATE 4 MAY 51	
AREA (ANS NO.) 286	COUNTRY FR. W. AFRICA	PROVINCE SENEGAL	PLACE SAINT LOUIS		
GEOGRAPHIC COORDINATES N 16 01 W 16 30		MAP REFERENCE Times Sq. railroad			
TITLE MICHELINE		LOCOMOTIVE		DAKAR - SAINT LOUIS R.R. STATION	
B-43-8-434					
DATE OF PICTURE 1950		SOURCE OF PICTURE 25X1A			
CLASSIFICATION RESTRICTED					
CAPTIONED BY RP		VERIFIED BY D/S			
FORM NO. 1 SEP 1948 00-53					

Approved For Release 1999/09/09 : CIA-RDP78-05867A000100080028-1

CIA (PHOTO ACCESSION NO.) 49353		LOT NO. C-172		DATE 4 MAY 51	
AREA (AMS NO.) 286	COUNTRY FR.W. AFRICA	PROVINCE SENEGAL	PLACE SAINT LOUIS		
GEOGRAPHIC COORDINATES N16 01 W 16 30		MAP REFERENCE Times gaz.			
TITLE SAPHIS - escort of President of Republic.					
C-47-1318					
DATE OF PICTURE 1950		SOURCE OF PICTURE 25X1A			
CLASSIFICATION RESTRICTED					
CAPTIONED BY [Signature]			VERIFIED BY 745		
FORM NO. 100-53 Approved For Release 1999/09/09 : CIA-RDP78-05867A000100080028-1					

CIA (PHOTO ACCESSION NO.)		EDT NO.		DATE	
49354		C-172		4 MAY 51 <i>C</i>	
AREA (AMB NO.)	COUNTRY	PROVINCE	PLACE		
286	FR. W. AFRICA	SENEGAL	SAINT LOUIS		
GEOGRAPHIC COORDINATES		MAP REFERENCE			
N16 01 W16 30		<i>Winnegay.</i>			
TITLE					
C-47-1422					
DATE OF PICTURE			SOURCE OF PICTURE		
1950			 25X1A		
CLASSIFICATION					
RESTRICTED					
CAPTIONED BY			VERIFIED BY		
<i>JEB</i>			<i>JEB</i>		
FORM NO. 10-59	Approved For Release 1999/09/09 : CIA-RDP78-05867A000100080028-1				GPO 16-62285-1

Approved For Release 1999/09/09 : CIA-RDP78-05867A000100080028-1


CIA (PHOTO ACCESSION NO.) 49355		LOT NO. C-172		DATE 4 MAY 51	
AREA (AMS NO.) 286	COUNTRY FR. W. AFRICA	PROVINCE SENEGAL	PLACE SAINT LOUIS		
GEOGRAPHIC COORDINATES N16 01 W16 30		MAP REFERENCE Times gaz.			
TITLE POST OFFICE BUILDING.					
C-48-2553					
DATE OF PICTURE 1950		SOURCE OF PICTURE 25X1A			
CLASSIFICATION RESTRICTED					
CAPTIONED BY JLB			VERIFIED BY JSD		
FORM NO. 60-53 Approved For Release 1999/09/09 : CIA-RDP78-05867A000100080028-1					
SEP 1948					



Approved For Release 1999/09/09 : CIA-RDP78-05867A000100080028-1


CIA (PHOTO ACCESSION NO.) 49355		LOT NO. C-172		DATE 3 MAY 51	
AREA (ANS NO.) 28 G	COUNTRY FR. W. AFRICA	PROVINCE SENEGAL	PLACE SAINT LOUIS		
GEOGRAPHIC COORDINATES N 16 01 W 16 30		MAP REFERENCE Tunis gay.			
TITLE Railroad station.					
C-48-255Y					
DATE OF PICTURE 1950	SOURCE OF PICTURE 25X1A				
CLASSIFICATION RESTRICTED	VERIFIED BY KS				
CAPTIONED BY [Signature]	FORM NO. 60-53				

Approved For Release 1999/09/09 : CIA-RDP78-05867A000100080028-1



3 MAR 51

CIA (PHOTO ACCESSION NO.) 49357	LOT NO. C-172	PROVINCE	PLACE SAINT LOUIS
AREA (AMS NO.) 286	COUNTRY FR. W. AFRICA	SENEGAL	
GEOGRAPHIC COORDINATES N 16 01 W 16 30		MAP REFERENCE Toulo gny.	
TITLE Bunnen and oil press at West African Fisheries.			
C-48-2579			
25X1A			
DATE OF PICTURE 1950	SOURCE OF PICTURE 		
CLASSIFICATION RESTRICTED	VERIFIED BY DSB		
CAPTIONED BY JLP	APPROVED FOR RELEASE 1999/09/09 : CIA-RDP78-05867A000100080028-1		
FORM NO. SEP 1948 60-53	GPO 16-42281-1		

CIA (PHOTO ACCESSION NO.) 49358		LOT NO. C-172	DATE 3 MAY 51
AREA (AMS NO.) 286	COUNTRY FR.W. AFRICA	PROVINCE SENEGAL	PLACE SAINT LOUIS
GEOGRAPHIC COORDINATES N 16 01 W 16 30		MAP REFERENCE Toussou gaz.	
TITLE GOVERNMENT SQUARE.			
C-49-841			
DATE OF PICTURE 1950	SOURCE OF PICTURE 25X1A 		
CLASSIFICATION RESTRICTED			
CAPTIONED BY 	VERIFIED BY 285		
Approved For Release 1999/09/09 : CIA-RDP78-05867A000100080028-1			
FORM NO. 60-53 SEP 1948		GPO 16-62383-1	

CIA (PHOTO ACCESSION NO.) 49359		LOT NO. C-172	DATE 3 MAY 51
AREA (AMS NO.) 286	COUNTRY FR. W. AFRICA	PROVINCE SENEGAL	PLACE SAINT LOUIS
GEOGRAPHIC COORDINATES N16 01 W16 30		MAP REFERENCE Timma gaz	
TITLE			
			C-49.846
DATE OF PICTURE 1950		SOURCE OF PICTURE 25X1A 	
CLASSIFICATION RESTRICTED			
CAPTIONED BY RB		VERIFIED BY ZB	
FORM NO. 1 SEP 1948 60-53			

Approved For Release 1999/09/09 : CIA-RDP78-05867A000100080028-1

CIA (PHOTO ACCESSION NO.) 49380		LOT NO. C-172	DATE 3 MAY '51
AREA (AMS NO.) 286	COUNTRY FR. W. AFRICA	PROVINCE SENEGAL	PLACE SAINT LOUIS
GEOGRAPHIC COORDINATES N 16 01 W 16 30		MAP REFERENCE Touba gaj.	
TITLE SERVATIUS BRIDGE.			
C. 49. 858			
DATE OF PICTURE 1950	SOURCE OF PICTURE 25X1A 		
CLASSIFICATION RESTRICTED			
CAPTIONED BY 	VERIFIED BY 783		
FORM NO. SEP 1948 60-53	Approved For Release 1999/09/09 : CIA-RDP78-05867A000100080028-1		

CIA (PHOTO ACCESSION NO.) 49361		C-172		9 MAY 51	
AREA (AMS NO.) 286	COUNTRY FR. W. AFRICA	PROVINCE SENEGAL	PLACE SAINT LOUIS		
GEOGRAPHIC COORDINATES N16 01 W16 30		MAP REFERENCE Touba gay.			
TITLE					
C-49-863					
Centrifuge Mauritanie					
DATE OF PICTURE 1950	SOURCE OF PICTURE 25X1A				
CLASSIFICATION RESTRICTED					
CAPTIONED BY JCB	VERIFIED BY BB				
FORM NO. 60-53		Approved For Release 1999/09/09 : CIA-RDP78-05867A000100080028-1			

49362

C-172

3 MAY 51

U

AREA (ANS NO.)

286

COUNTRY

FR. W. AFRICA

PROVINCE

SENEGAL

PLACE

SAINT LOUIS

GEOGRAPHIC COORDINATES

N 16 01 W 16 30

MAP REFERENCE

Tourist gaze.

TITLE

C-46-1180

25X1A

DATE OF PICTURE

1950

SOURCE OF PICTURE



CLASSIFICATION

RESTRICTED

CAPTIONED BY

MS

VERIFIED BY

MS

CIA (PHOTO ACCESSION NO.) 49353 Approved For Release 1999/09/09 : CIA-RDP78-05867A000100080028-1

AREA (AMB NO.) C-172 DATE 4 MAY '51

COUNTRY FR. W. AFRICA PROVINCE SENEGAL PLACE KIDIRA

GEOGRAPHIC COORDINATES N 14 28 W 12 13 MAP REFERENCE WAC 697

TITLE FORT AUBE.

B-43-17-162


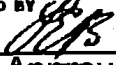

DATE OF PICTURE 1950 SOURCE OF PICTURE 25X1A

CLASSIFICATION RESTRICTED

CAPTIONED BY RB VERIFIED BY JS


FORM NO. 60-53 Approved For Release 1999/09/09 : CIA-RDP78-05867A000100080028-1

Approved For Release 1999/09/09 : CIA-RDP78-05867A000100080028-1

CIA (PHOTO ACCESSION NO.) 43304	LOT NO. C-172	DATE 4 MAY 51	
AREA (AMS NO.) 28G	COUNTRY FR. W. AFRICA	PROVINCE SENEGAL	PLACE KIDIRA
GEOGRAPHIC COORDINATES N 14 28 W 12 13		MAP REFERENCE WAC 697	
TITLE FALEME RIVER.			
C-48-1596			
DATE OF PICTURE 1950	SOURCE OF PICTURE 25X1A 		
CLASSIFICATION RESTRICTED			
CAPTIONED BY 		VERIFIED BY 	
FORM NO. 60-109 SEP 1948			

Approved For Release 1999/09/09 : CIA-RDP78-05867A000100080028-1

Approved For Release 1999/09/09 : CIA-RDP78-05867A000100080028-1

CIA (PHOTO ACCESSION NO.) 49395		LOT NO. C-172	DATE 4 MAY 51
AREA (ANS NO.) 286	COUNTRY FR. W. AFRICA	PROVINCE SENEGAL	PLACE DAKAR (NR)
GEOGRAPHIC COORDINATES N14 40 W17 26		MAP REFERENCE Touba 907	
TITLE Hill FUNCTIONARIES VILLAS AT FANN.			
C-49-292			
25X1A			
DATE OF PICTURE 1950	SOURCE OF PICTURE 		
CLASSIFICATION RESTRICTED			
CAPTIONED BY GMB		VERIFIED BY DS	
FORM NO. 80-50 SEP 1948			

Approved For Release 1999/09/09 : CIA-RDP78-05867A000100080028-1

CIA PHOTO REFERENCE: Approved For Release 1999/09/09 : CIA-RDP78-05867A000100080028-1

43366

DATE

AREA (ANS NO.)

COUNTRY

PROVINCE

PLACE

286

FR. W. AFRICA

SENEGAL

4 MAY 51

GEOGRAPHIC COORDINATES

MAP REFERENCE

N 14 40 W 17 26

DAKAR (NR)

TITLE

MAMELLES BEACON.

Tower guy


C-49-24

DATE OF PICTURE

SOURCE OF PICTURE

25X1A

1950



CLASSIFICATION

RESTRICTED

CAPTIONED BY

MB

VERIFIED BY

TGB

FORM NO. 60-53
SEP 1948

Approved For Release 1999/09/09 : CIA-RDP78-05867A000100080028-1

Approved For Release 1999/09/09 : CIA-RDP78-05867A000100080028-1

CIA (PHOTO ACCESSION NO.)
19307

AREA (AMS NO.) 286 COUNTRY FR. W. AFRICA PROVINCE SENEGAL DATE 4 MAY 51

GEOGRAPHIC COORDINATES N 14 40 W 17 26 MAP REFERENCE Timbo gay PLACE DAKAR (NR)

TITLE
SCHOOL OF MEDICINE under construction at FANN.
Boarding school under construction.

Oldg finished as at year 1950 C-49-282

DATE OF PICTURE 1949 SOURCE OF PICTURE 25X1A




CLASSIFICATION RESTRICTED

CAPTIONED BY JTB VERIFIED BY JTB

FORM NO. 60-53 SEP 1948

Approved For Release 1999/09/09 : CIA-RDP78-05867A000100080028-1

Approved For Release 1999/09/09 : CIA-RDP78-05867A000100080028-1

CIA (PHOTO ACCESSION NO.) 43368		LOT NO. C-172		DATE 4 MAY 51	
AREA (AMB NO.) 28.G	COUNTRY ER. W. AFRICA	PROVINCE SENEGAL	PLACE DAKAR.		
GEOGRAPHIC COORDINATES N1440 W1726		MAP REFERENCE Tunis 907			
TITLE KERMEL MARKET SQUARE.					
C-49-833					
DATE OF PICTURE 1950	SOURCE OF PICTURE 25X1A 				
CLASSIFICATION RESTRICTED					
CAPTIONED BY 			VERIFIED BY 		
FORM 100-83 Approved For Release 1999/09/09 : CIA-RDP78-05867A000100080028-1					

Approved for Release 1999/09/09 : CIA-RDP78-05867A000100080028-1

AREA (ANS NO) _____

LOT NO. _____

GEOGRAPHIC COORDINATES *25 40 W 17 26*

TITLE *W 14 40 W 17 26*

PROVINCE *SENEGAL*

DATE *4 MAY 51*

MAP REFERENCE *Kanka yag*

PLACE *DANAR*

TANNERY IN SLAUGHTER-HOUSE QUARTER OF CITY.

DATE OF PICTURE *1950*

SOURCE OF PICTURE *25X1A*

CLASSIFICATION **RESTRICTED**

CAPTIONED BY *[Signature]*

FORM NO. 60-53
SEP 1946

VERIFIED BY *[Signature]*


CAPTION REPORT *C-46-1-1108*

Approved For Release 1999/09/09 : CIA-RDP78-05867A000100080028-1

433

C-172			
AREA (ANS NO.)	COUNTRY	PROVINCE	PLACE
28G	FR. W. AFRICA	SENEGAL	4 MAY 51 DAKAR
GEOGRAPHIC COORDINATES		MAP REFERENCE	
N 14 40 W 17 26		Touba gay.	
TITLE			
PASTEUR INSTITUTE.			
B-45-1-373			
DATE OF PICTURE		SOURCE OF PICTURE	
1950		25X1A	
CLASSIFICATION			
RESTRICTED			
CAPTIONED BY		VERIFIED BY	
[Signature]		DSB	
FORM NO. 60-53 SEP 1949			
Approved For Release 1999/09/09 : CIA-RDP78-05867A000100080028-1			

AREA (AMS NO.)		COUNTRY	PROVINCE	DATE	PLACE
286		FR. W. AFRICA	SENEGAL	4 MAY 51	DAKAR
GEOGRAPHIC COORDINATES		MAP REFERENCE			
N 14 40 W 17 26		Touba gang.			
TITLE					
NATIVE MATERNITY HOSPITAL.					
B-45-1-377					
DATE OF PICTURE	SOURCE OF PICTURE				
1950	25X1A				
CLASSIFICATION	RESTRICTED				
CAPTIONED BY	VERIFIED BY				
JTB	JTB				
FORM NO. 60-53	Approved For Release 1999/09/09 : CIA-RDP78-05867A000100080028-1				

CIA (PHOTO ACQUISITION) NOS 49372		C-172		4 MAY 51	
AREA (ANS NO.) 286	COUNTRY FR. W. AFRICA	PROVINCE SENEGAL	PLACE DAKAR		
GEOGRAPHIC COORDINATES N 14 40 W 17 26		MAP REFERENCE times sq.			
TITLE HARBOR area from Palace of Harbor area from Palace of Government.					
B-45-1-76					
DATE OF PICTURE no date	SOURCE OF PICTURE skyline changed about 1950 25X1A 				
CLASSIFICATION RESTRICTED					
CAPTIONED BY JEP			VERIFIED BY JSD		
FORM NO. 6058 Approved For Release 1999/09/09 : CIA-RDP78-05867A000100080028-1					

Approved For Release 1999/09/09 : CIA-RDP78-05867A000100080028-1

CIA (PHOTO ACCESSION NO.)		DATE	
43079		4 MAY 51	
AREA (ANS NO.)	COUNTRY	PROVINCE	PLACE
286	FR. W. AFRICA	SENEGAL	DAKAR
GEOGRAPHIC COORDINATES		MAP REFERENCE	
N 1440 W 1726		Tamen gay.	
TITLE			
Palace of the Government Palace.			
DATE OF PICTURE		SOURCE OF PICTURE	
APPROX 1950		[REDACTED]	
CLASSIFICATION		25X1A	
RESTRICTED			
CAPTIONED BY		VERIFIED BY	
[Signature]		[Signature]	
FORM NO. SEP 1948 60-53		CAPTION REF ID: A67092	


Photo out of date - bell tower being razed to make helicopter landing - (notation dated Dec. 50). C-45-1-97

Approved For Release 1999/09/09 : CIA-RDP78-05867A000100080028-1


CIA (PHOTO ACCESSION NO.) 49374		LOT NO. C-172		DATE 4 MAY 51
AREA (AMS NO.) 286	COUNTRY FR. W. AFRICA	PROVINCE SENEGAL	PLACE DAKAR	
GEOGRAPHIC COORDINATES N 14 40 W 17 26		MAP REFERENCE Tunis gay		
TITLE ROUME DISPENSARY				
B-45-1-371				
DATE OF PICTURE 1950	SOURCE OF PICTURE 25X1A			
CLASSIFICATION RESTRICTED				
CAPTIONED BY [Signature]		VERIFIED BY [Signature]		
FORM NO. 60-53 Approved For Release 1999/09/09 : CIA RDP78 05867A000100080028-1				

CIA (PHOTO ACCESSION NO.) 43375		LOT NO. C-172		DATE 4 MAY 51	
AREA (AMS NO.) 286	COUNTRY FR. W. AFRICA	PROVINCE SENEGAL	PLACE DAKAR		
GEOGRAPHIC COORDINATES N1440 W1726			MAP REFERENCE TIMES GAL		
TITLE VAN VOLLENHOVEN LYCEE (SECONDARY SCHOOL).					
(B45-370)					
DATE OF PICTURE 1950		SOURCE OF PICTURE 25X1A			
CLASSIFICATION RESTRICTED					
CAPTIONED BY JTB			VERIFIED BY JTB		
FORM NO. 1048 SEP 1948 Approved For Release 1999/09/09 : CIA-RDP78-05867A000100080028-1					

Approved For Release 1999/09/09 : CIA-RDP78-05867A000100080028-1

CIA (PHOTO ACCESSION NO.) 49375		LOT NO. C-172	DATE 4 MAY 51
AREA (AMS NO.) 286	COUNTRY FR. W. AFRICA	PROVINCE SENEGAL	PLACE DANAR
GEOGRAPHIC COORDINATES N14 40 W17 26		MAP REFERENCE Toussaint	
TITLE FUNCTIONARIES BLOCK, AVENUE REPUBLIC AVENUE.			
345-1-121			
25X1A			
DATE OF PICTURE 1950	SOURCE OF PICTURE 		
CLASSIFICATION RESTRICTED			
CAPTIONED BY JUB		VERIFIED BY JUB	
FORM NO. 6088 SEP 1948			

Approved For Release 1999/09/09 : CIA-RDP78-05867A000100080028-1

CIA (PHOTO ACCESSION NO.) 49377		C-172		4 MAY '51	
AREA (ANS NO.) 286	COUNTRY FR. W. AFRICA	PROVINCE SENEGAL	PLACE DAKAR		
GEOGRAPHIC COORDINATES N1440 W1726		MAP REFERENCE Times Sq.			
TITLE Peanut silos in under construction at BEL AIR.					
B-45-1-79					
DATE OF PICTURE APPROX 1950		SOURCE OF PICTURE 25X1A 			
CLASSIFICATION RESTRICTED					
CAPTIONED BY JCB			VERIFIED BY JCB		
FORM NO. 60-55 SEP 1948		Approved For Release 1999/09/09 : CIA-RDP78-05867A000100080028-1			

Approved For Release 1999/09/09 : CIA-RDP78-05867A000100080028-1

CIA (PHOTO ACCESSION NO.) 49378		LOT NO. C-172		DATE 4 MAY 51	
AREA (ANS NO.) 286		COUNTRY FR. W. AFRICA		PROVINCE SENEGAL	
GEOGRAPHIC COORDINATES N 1440 W 1726		MAP REFERENCE Touvo g ay		PLACE DAKAR (NR)	
TITLE TUNNY FISH AT HANN BAY.					
DATE OF PICTURE 1950					
SOURCE OF PICTURE 25X1A		[REDACTED]			
CLASSIFICATION RESTRICTED					
CAPTIONED BY JLB		VERIFIED BY JLB			
FORM NO. 60-53 SEP 1948					

C-48-1441

Approved For Release 1999/09/09 : CIA-RDP78-05867A000100080028-1

Approved For Release 1999/09/09 : CIA-RDP78-05867A000100080028-1

CIA (PHOTO ACCESSION NO.) 45079		DATE	
AREA (ANS NO.) 286	COUNTRY FR. W. AFRICA	PROVINCE SENEGAL	DATE 4 MAY 51
GEOGRAPHIC COORDINATES N 14 40 W 17 26		MAP REFERENCE Times Gay	PLACE DAKAR
TITLE LIDO SWIMMING POOL			
DATE OF PICTURE 1950		SOURCE OF PICTURE 25X1A	
CLASSIFICATION RESTRICTED			
CAPTIONED BY [Signature]		VERIFIED BY [Signature]	
FORM NO. 60-53 SEP 1949			

E-49-837

Approved For Release 1999/09/09 : CIA-RDP78-05867A000100080028-1

CIA (PHOTO ACCESSION NO.) 40387 Approved For Release 1999/09/09 : CIA-RDP78-05867A000100080028-1

AREA (AMS NO.) 286 COUNTRY FR. W. AFRICA PROVINCE SENEGAL PLACE GOREE ISLAND
GEOGRAPHIC COORDINATES N1439 W1722 MAP REFERENCE Timboctou

TITLE

B-48-360

DATE OF PICTURE 1950 SOURCE OF PICTURE 25X1A

CLASSIFICATION RESTRICTED

CAPTIONED BY [Signature] VERIFIED BY [Signature]

FORM NO. 60-53 Approved For Release 1999/09/09 : CIA-RDP78-05867A000100080028-1

CIA PHOTO APPROVED For Release 1999/09/09 : CIA-RDP78-05867A000100080028-1

49381

AREA (AMS NO.)	COUNTRY	PROVINCE	DATE
286	FR. W. AFRICA	SENEGAL	4 MAY 51
GEOGRAPHIC COORDINATES		MAP REFERENCE	PLACE
N1439 W1722		Tineygy.	GORÉE ISLAND
TITLE			

B-43-5-16

25X1A

DATE OF PICTURE	SOURCE OF PICTURE
1950	[REDACTED]

CLASSIFICATION **RESTRICTED**

CAPTIONED BY	VERIFIED BY
[Signature]	[Signature]

FORM NO. 60-53 Approved For Release 1999/09/09 : CIA-RDP78-05867A000100080028-1

48382

C-172

4 MAY 51

AREA (AMS NO.) 286	COUNTRY FR.W. AFRICA	PROVINCE SENEGAL	PLACE GOREE ISLAND
-----------------------	-------------------------	---------------------	-----------------------

GEOGRAPHIC COORDINATES N1439 W 17 22	MAP REFERENCE Times gay.
---	-----------------------------

TITLE
Northeast end of quay.

B-43-5-11

25X1A

DATE OF PICTURE 1750	SOURCE OF PICTURE 
-------------------------	---

CLASSIFICATION

RESTRICTED


CAPTIONED BY




RB

VERIFIED BY

DSB


Approved For Release 1999/09/09 : CIA-RDP78-05887A000100080028-1

CIA (PHOTO ACCESSION NO.) 48383		LOT NO. C-172		4 MAY 51	
AREA (AMS NO.) 286	COUNTRY FR. W. AFRICA	PROVINCE SENEGAL	PLACE GOREE ISLAND		
GEOGRAPHIC COORDINATES N 14 39 W 17 22		MAP REFERENCE Touba g.			
TITLE Customs house.					
B-43-5-12					
DATE OF PICTURE 1950	SOURCE OF PICTURE 25X1A 				
CLASSIFICATION RESTRICTED					
CAPTIONED BY AB	VERIFIED BY JEB				
Approved For Release 1999/09/09 : CIA-RDP78-05887A000100080028-1					
FORM NO. 60-53 SEP 1948					

CIA (P) Accession No. 49084		LIT. NO. C-172		DATE 4 MAY '51	
AREA (AMS NO.) 286	COUNTRY FR. W. AFRICA	PROVINCE SENEGAL	PLACE Goree Island		
GEOGRAPHIC COORDINATES N 1439 W 1722		MAP REFERENCE Timbo gay.			
TITLE NORTH PORT.					
8-43-5-14					
25X1A					
DATE OF PICTURE 1950	SOURCE OF PICTURE 				
CLASSIFICATION RESTRICTED					
CAPTIONED BY 	VERIFIED BY 				

CIA (PHOTO ACCESSION NO.) 49305		LOT NO. C-172		DATE 3 MAY 51
AREA (ANS NO.) 286	COUNTRY FR. W. AFRICA	PROVINCE SENEGAL	PLACE MBOUR	
GEOGRAPHIC COORDINATES N1425 W1658		MAP REFERENCE NAC 697		
TITLE Women crushing peanut shells.				
C-48-440				
DATE OF PICTURE 1950	SOURCE OF PICTURE 25X1A			
CLASSIFICATION RESTRICTED				
CAPTIONED BY JMS		VERIFIED BY DSB		
FORM NO. 60-52 SEP 1949				



Approved For Release 1999/09/09 : CIA-RDP78-05867A000100080028-1

CIA (PHOTO ACCESSION NO.) 43385	LOT NO. C-172	DATE 3 MAY 51	
AREA (AMS NO.) 286	COUNTRY FR. W. AFRICA	PROVINCE SENEGAL	PLACE MBOUR
GEOGRAPHIC COORDINATES N 14 25 W 16 58		MAP REFERENCE WAC 697	
TITLE Peanut field.			
C-48-2511			
DATE OF PICTURE 1950	SOURCE OF PICTURE 25X1A		
CLASSIFICATION RESTRICTED			
CAPTIONED BY JEB	VERIFIED BY JEB		
FORM NO. 80-58 SEP 1949	Approved For Release 1999/09/09 : CIA-RDP78-05867A000100080028-1		

CIA (PHOTO ACCESSION NO.) 49387		LOT NO. C-172		DATE 3 MAY 51	
AREA (Approved For Release 1999/09/09 : CIA-RDP78-05867A000100080028-1)		COUNTRY FR. W. AFRICA	PROVINCE SENEGAL	PLACE MBOUR (MB)	
GEOGRAPHIC COORDINATES 286		MAP REFERENCE WAC 697			
TITLE N 14 25 W 16 58 Cemetery at FADIOUTH.					
DATE OF PICTURE 1950		SOURCE OF PICTURE 25X1A		C-48-498	
CLASSIFICATION RESTRICTED					
CAPTIONED BY JEB		VERIFIED BY JEB			
FORM NO. 60-53 SEP 1948		APPROVED FOR RELEASE 1999/09/09 : CIA-RDP78-05867A000100080028-1			


Approved For Release 1999/09/09 : CIA-RDP78-05867A000100080028-1

CIA (PHOTO ACCESSION NO.) 49388		C-172		3 MAY 51	
AREA (ANS NO.) 286	COUNTRY FR. W. AFRICA	PROVINCE SENEGAL	PLACE MBOUR (N.W.)		
GEOGRAPHIC COORDINATES N 14 25 W 16 58		MAP REFERENCE WAC 697			
TITLE Coastal cliff north of POPENGINE.					
E-49-2202					
DATE OF PICTURE 1950	SOURCE OF PICTURE 25X1A				
CLASSIFICATION RESTRICTED					
CAPTIONED BY JMS			VERIFIED BY DGB		
FORM NO. 60-53					
Approved For Release 1999/09/09 : CIA-RDP78-05867A000100080028-1					

CIA (PHOTO ACCESSION NO.) 49389		LOT NO. C-172	DATE 3 MAY '51
AREA (AMS NO.) 286	COUNTRY FR. W. AFRICA	PROVINCE SENEGAL	PLACE MBOUR (ND)
GEOGRAPHIC COORDINATES N1425 W1658		MAP REFERENCE WAC 697	
TITLE River canoe on beach at FADIOUTH.			
C-42-7-11			
DATE OF PICTURE 1950	SOURCE OF PICTURE 25X1A 		
CLASSIFICATION RESTRICTED			
CAPTIONED BY 		VERIFIED BY JSD	
FORM NO. 60-108 Approved For Release 1999/09/09 : CIA-RDP78-05867A000100080028-1			

CIA (PHOTO AREA NO.) 43350		DATE 3 MAY 51	
AREA (AMS NO.) 286	COUNTRY FR. W. AFRICA	PROVINCE SENEGAL	PLACE MBOUR (NR)
GEOGRAPHIC COORDINATES N14 25 W16 58		MAP REFERENCE WAC 627	
TITLE Women guiding ^{team} at FADIOUTH.			
C-46-1-1256			
DATE OF PICTURE 1950	SOURCE OF PICTURE 25X1A		
CLASSIFICATION RESTRICTED			
CAPTIONED BY JEB		VERIFIED BY BT	
FORM NO. SEP 1948 60-53		Approved For Release 1999/09/09 : CIA-RDP78-05867A000100080028-1	

Approved For Release 1999/09/09 : CIA-RDP78-05867A000100080028-1

CIA (PHOTO ACCESSION NO.) 49391		LOT NO. C-172		DATE 3 MAY '51	
AREA (ANS NO.) 286	COUNTRY FR. W. AFRICA	PROVINCE SENEGAL	PLACE MBOUR (NR)		
GEOGRAPHIC COORDINATES N14 25 W16 58		MAP REFERENCE WAC 697			
TITLE Grain storage huts at FADIOUTH.					
C-46-1-1254					
25X1A					
DATE OF PICTURE 1950		SOURCE OF PICTURE 			
CLASSIFICATION RESTRICTED					
CAPTIONED BY JTB			VERIFIED BY JTB		
FORM NO. 60-58 SEP 1948					

Approved For Release 1999/09/09 : CIA-RDP78-05867A000100080028-1

Approved For Release 1999/09/09 : CIA-RDP78-05867A000100080028-1

CIA (PHOTO ACCESSION NO.) 45392		LOT NO. C-172	DATE 4 MAY 51
AREA (AMS NO.) 28 B	COUNTRY FR. W. AFRICA	PROVINCE SENEGAL	PLACE N'GOR
GEOGRAPHIC COORDINATES N 14 42 W 17 30		MAP REFERENCE W AC 697	
TITLE			
C-47-2366			
DATE OF PICTURE 1950	SOURCE OF PICTURE 25X1A		
CLASSIFICATION RESTRICTED			
CAPTIONED BY <i>[Signature]</i>		VERIFIED BY <i>[Signature]</i>	
FORM NO. 60-50 SEP 1946			

Approved For Release 1999/09/09 : CIA-RDP78-05867A000100080028-1

CIA (PHOTO REFERENCE) NO. 49393		EDT NO. C-172	DATE 4 MAY 51
AREA (AMS NO.) 286	COUNTRY FR. W. AFRICA	PROVINCE SENEGAL	PLACE COLOBANE
GEOGRAPHIC COORDINATES N 14 38 W 15 43		MAP REFERENCE WAC 697	
TITLE			
C-46-1-1034			
DATE OF PICTURE 1950		SOURCE OF PICTURE 25X1A	
CLASSIFICATION RESTRICTED			
CAPTIONED BY [Signature]		VERIFIED BY [Signature]	
FORM NO. 60-53			

CIA (PHOTO ACCESSION NO.) 49394		EST. NO. C-172		DATE 4 MAY '51	
AREA (ANS NO.) 286.	COUNTRY FR. W. AFRICA	PROVINCE SENEGAL	PLACE RICHARD TALL		
GEOGRAPHIC COORDINATES N 16 29 W 15 41			MAP REFERENCE WAC 658		
TITLE TAQUEY BRIDGE OVER SENEGAL RIVER.					
C-49-1033					
DATE OF PICTURE 1950		SOURCE OF PICTURE [REDACTED]			
CLASSIFICATION RESTRICTED					
CAPTIONED BY [Signature]			VERIFIED BY DSB		
FORM NO. 1 SEP 1948					

Approved For Release 1999/09/09 : CIA-RDP78-05867A000100080028-1

CIA (PHOTO ACCESSION NO.)
48305

AREA (ANS NO.) 286 COUNTRY FR. W. AFRICA PROVINCE C-172 DATE 4 MAY 51

GEOGRAPHIC COORDINATES N16 29 W 15 41 SENEGAL PLACE RICHARD TOLL

TITLE *Homestead residence.* MAP REFERENCE WAC 658

C-45-1-123

DATE OF PICTURE 1950 SOURCE OF PICTURE 25X1A


CLASSIFICATION RESTRICTED

CAPTIONED BY *JLB* VERIFIED BY *DBB*

FORM NO. 60-53
SEP 1948

Approved For Release 1999/09/09 : CIA-RDP78-05867A000100080028-1

Approved For Release 1999/09/09 : CIA-RDP78-05867A000100080028-1

CIA PHOTO ACQUISITION NO. 49395		C-172		4 MAY 61	
AREA (ANS NO.) 28G	COUNTRY FR. W. AFRICA	PROVINCE SENEGAL	PLACE RICHARD TOLL		
GEOGRAPHIC COORDINATES N 16 29 W 15 41		MAP REFERENCE WAC 658			
TITLE IRRIGATION CANAL UNDER CONSTRUCTION.					
c-45-1-217					
DATE OF PICTURE 1950	SOURCE OF PICTURE 25X1A 				
CLASSIFICATION RESTRICTED					
CAPTIONED BY JLB				VERIFIED BY DES	
Approved For Release 1999/09/09 : CIA-RDP78-05867A000100080028-1					
SEP 1948 60-55					

Approved For Release 1999/09/09 : CIA-RDP78-05867A000100080028-1

AREA (ANS NO.) 286	COUNTRY FR. W. AFRICA	PROVINCE SENEGAL	PLACE RICHARD TOLL
GEOGRAPHIC COORDINATES N 16 29 W 15 41		MAP REFERENCE WAC 658	

TITLE

25X1A

C-48. 2543


DATE OF PICTURE 1950	SOURCE OF PICTURE
-------------------------	-------------------

CLASSIFICATION
RESTRICTED

CAPTIONED BY
[Signature]

VERIFIED BY
D33

Approved For Release 1999/09/09 : CIA-RDP78-05867A000100080028-1

Approved for Release 1999/09/09 : CIA-RDP78-05867A000100080028-1 49398			
AREA (AMS NO.) 286	COUNTRY FR. W. AFRICA	PROVINCE SENEGAL	PLACE FOUNDIAIGNE
GEOGRAPHIC COORDINATES N14 07 W16 29		MAP REFERENCE WPC 697	
TITLE			
DATE OF PICTURE 1950		SOURCE OF PICTURE 25X1A	
CLASSIFICATION RESTRICTED			
CAPTIONED BY JCB		VERIFIED BY DB	
FORM NO. 60-55 or Release 1999/09/09 : CIA-RDP78-05867A000100080028-1			

AREA (AMB NO.)	COUNTRY	PROVINCE	DATE
28 G	FR. W. AFRICA	SENEGAL	3 MAY 51
GEOGRAPHIC COORDINATES	MAP REFERENCE		PLACE
N 14 07 W 16 29	WAC 697		FOUNDIIOUGNE
TITLE			
DATE OF PICTURE	SOURCE OF PICTURE		
1950	[REDACTED]		
CLASSIFICATION	25X1A		
RESTRICTED			
CAPTIONED BY	VERIFIED BY		
[Signature]	[Signature]		
FORM NO. 60-58	CAPTION REPORT		

B-42-460-14