

CIA (PHOTO ACCESSION NO.)

Approved For Release 1999/09/09 : CIA-RDP78-05867A000100080021-8

AREA (AMS NO.)	COUNTRY	PROVINCE	DATE	PLACE
280M	YUGOSLAVIA	HRVATSKA	10 APRIL 51	C
GEOGRAPHIC COORDINATES		MAP REFERENCE		

TITLE

ROAD BETWEEN SPLIT AND SINJ. PILLBOX (A) HAS THREE LEVELS WITH MACHINE GUN EMPLACEMENTS ON ALL LEVELS. PILLBOXES OF [THESE] THIS TYPE ARE TO BE FOUND AT ALL STRATEGIC POINTS, ESPECIALLY ALONG THE ADRIATIC COAST.

DATE OF PICTURE	25X1A	URE
DEC. 1950	[REDACTED]	

CLASSIFICATION	VERIFIED BY
E	DSD
CAPTIONED BY	
FORM NO. 60-53	
SEP 1948	

Approved For Release 1999/09/09 : CIA-RDP78-05867A000100080021-8

Approved For Release 1999/09/09 : CIA-RDP78-05867A000100080021-8

CIA (PHOTO ACCESSION NO.)			
AREA (AMS NO.)	COUNTRY	PROVINCE	DATE
280M	YUGOSLAVIA	HRVATSKA	10 APRIL 51
GEOGRAPHIC COORDINATES		PLACE	
45 21 N	14 24 E	RIJEKA (NR)	
TITLE		MAP REFERENCE	
		NIS	

FROM THE ADRIATIC COAST HIGHWAY. PILLBOX
RIGHT CENTER.

DATE OF PICTURE	25X1A
Dec. 1950	[REDACTED]

CLASSIFICATION	VERIFIED BY
CAPTIONED BY	DSB
FORM NO. 60-53 SEP 1948	

Approved For Release 1999/09/09 : CIA-RDP78-05867A000100080021-8

Approved For Release 1999/09/09 : CIA-RDP78-05867A000100080021-8

CIA (PHOTO ACCESSION NO.)		C-481A		DATE	
AREA (ANS NO.)	280M	COUNTRY	YUGOSLAVIA	PROVINCE	HRVATSKA
GEOGRAPHIC COORDINATES		16 31E		MAP REFERENCE	NIS
43 34N				PLACE	KLIS
TITLE					

DATE OF PICTURE	DEC. 1950	25X1A	ICTURE
-----------------	-----------	-------	--------

CLASSIFICATION	C
CAPTIONED BY	[Signature]

VERIFIED BY	[Signature]
-------------	-------------

FORM NO. 60-53
SEP 1948

Approved For Release 1999/09/09 : CIA-RDP78-05867A000100080021-8

Approved For Release 1999/09/09 : CIA-RDP78-05867A000100080021-8

CIA (PHOTO ACCESSION NO.) 48527	LOT NO. 407A	DATE 10 April 51
AREA (AMP NO.) 180M	COUNTRY YUGOSLAVIA	PROVINCE SLOVENIJA
GEOGRAPHIC COORDINATES 4618N 1519E	MAP REFERENCE M15	PLACE VOJNIK (NR)

DATE OF PICTURE
Dec. 1950

25X1A

CLASSIFICATION
C

CAPTIONED BY
[Signature]

VERIFIED BY
4638

FORM NO. 60-53
SEP 1946

CAPTION REPORT

Approved For Release 1999/09/09 : CIA-RDP78-05867A000100080021-8

Approved For Release 1999/09/09 : CIA-RDP78-05867A000100080021-8

CIA (PHOTO ACQUISITION) 48621 C-481A 10 APRIL 51

AREA (AMS NO.) 480M COUNTRY YUGOSLAVIA PROVINCE SRBINA PLACE BELGRADE

GEOGRAPHIC COORDINATES 44 50 N 20 30 E MAP REFERENCE C

TITLE
NEW PARLIAMENT BUILDING AFTER THREE YEARS
OF CONSTRUCTION.

DATE OF PICTURE 25X1A
DEC. 1950

CLASSIFICATION C

CAPTIONED BY VERIFIED BY

FORM NO. 6058 Approved For Release 1999/09/09 : CIA-RDP78-05867A000100080021-8
SEP 1948

CIA (PHOTO ACCESSION NO.)

LOT NO.

AREA (AMS NO.)

Approved For Release 1999/09/09 : CIA-RDP78-05867A000100080021-8

480M

COUNTRY

YUGOSLAVIA

PROVINCE

SRBINA

PLACE

BELGRADE

GEOGRAPHIC COORDINATES

4450N

2030E

MAP REFERENCE

C

TITLE

COLLECTIVE HOUSING PROJECT UNDER CONSTRUCTION SINCE 1947.

DATE OF PICTURE

Dec. 1950

25X1A

CLASSIFICATION

C
g
g

CAPTIONED BY

VERIFIED BY

DSR

FORM NO. 60-53
SEP 1948

Approved For Release 1999/09/09 : CIA-RDP78-05867A000100080021-8

Approved For Release 1999/09/09 : CIA-RDP78-05867A000100080021-8

AREA (ANS NO.) 480M	COUNTRY YUGOSLAVIA	PROVINCE SRBIJA	DATE 10 APRIL 51
GEOGRAPHIC COORDINATES 4450 N 2030 E		MAP REFERENCE C	PLACE BELGRADE

WORKERS' HOUSING PROJECT UNDER CONSTRUCTION.

DATE OF PICTURE DEC. 1950	SIZE 25X1A
------------------------------	---------------

CLASSIFICATION C	CAPTIONED BY [Signature]	VERIFIED BY [Signature]
---------------------	-----------------------------	----------------------------

FORM NO. 60-53
SEP 1948

Approved For Release 1999/09/09 : CIA-RDP78-05867A000100080021-8

Approved For Release 1999/09/09 : CIA-RDP78-05867A000100080021-8

CIA (PHOTO ACCESSION NO.)		C-481A		DATE	10 APRIL 51
AREA (ANS NO.)	480A	COUNTRY	YUGOSLAVIA	PROVINCE	SRBIJA
GEOGRAPHIC COORDINATES		4450 N 2030 E		PLACE	BELGRADE
TITLE				MAP REFERENCE	C

BOMB SHELTER UNDER CONSTRUCTION BACK OF MAJESTIC HOTEL.

DATE OF PICTURE 25X1A
 Dec. 1950

CLASSIFICATION C
 CAPTIONED BY [Signature]

VERIFIED BY [Signature]

FORM NO. 60-53
SEP 1948

Approved For Release 1999/09/09 : CIA-RDP78-05867A000100080021-8

CIA (PHOTO ACCESSION NO.) 48525	LOT NO. C-481A	DATE 10 APRIL 51	C
AREA (AMS NO.) 480M	COUNTRY YUGOSLAVIA	PROVINCE SRBIJA	PLACE BELGRADE
GEOGRAPHIC COORDINATES 4450 N 2030 E		MAP REFERENCE C	
TITLE URBAR BUILDING, RIGHT BACKGROUND, IS HEADQUARTERS OF THE SECRET POLICE.			
DATE OF PICTURE DEC. 1950	25X1A PICTURE [REDACTED]		
CLASSIFICATION	VERIFIED BY DSB		
CAPTIONED BY CJ	CAPTION REPORT		
FORM NO. 60-53 SEP 1948	GPO 16-02785-1		

CIA (PHOTO ACCESSION NO.) 480M
 AREA OF INTEREST 480M
 LOT NO. C-481A
 DATE 10 APRIL 51
 COUNTRY YUGOSLAVIA
 PROVINCE SRBIJA
 PLACE BELGRADE
 GEOGRAPHIC COORDINATES 45° N 20° 30' E
 MAP REFERENCE C

TITLE
 URBAR BUILDING, RIGHT BACKGROUND, IS HEADQUARTERS
 OF THE SECRET POLICE.

DATE OF PICTURE DEC. 1950
 25X1A

CLASSIFICATION
 CAPTIONED BY C. J.

VERIFIED BY D. J.

FORM NO. 60-53
 SEP 1948

Approved For Release 1999/09/09 : CIA-RDP78-05867A000100080021-8

CIA (PHOTO ACQUISITION NO.) **40021** | **C-481A** | **10 APRIL 51** | **Approved For Release 1999/09/09 : CIA-RDP78-05867A000100080021-8**

AREA (ANS NO.) **380M** | COUNTRY **YUGOSLAVIA** | PROVINCE **BOSNA I HERCEGOVINA** | PLACE **SARAJEVO**

GEOGRAPHIC COORDINATES **4350N 1825E** | MAP REFERENCE **C**

TITLE
ARCHITECT'S BUILDING RIGHT BACKGROUND.

DATE OF PICTURE **DEC. 1950** | **25X1A**

CLASSIFICATION **C**

CAPTIONED BY **[Signature]** | VERIFIED BY **JSB**

FORM NO. **60-53** | **Approved For Release 1999/09/09 : CIA-RDP78-05867A000100080021-8**

CIA (PHOTO AREA) *C-48/A* DATE *10 APRIL 51* *C*

AREA (ANS NO.) *280M* COUNTRY *YUGOSLAVIA* PROVINCE *HRVATSKA* PLACE *SPLIT (NR)*

GEOGRAPHIC COORDINATES *433N 1626E* MAP REFERENCE *C*

TITLE

C
COASTAL HIGHWAY.

DATE OF PICTURE *Dec. 1950* *25X1A*

CLASSIFICATION *C*

CAPTIONED BY *[Signature]* VERIFIED BY *[Signature]*

CIA (PHOTO ACQUISITION) AREA (ANS NO.)		COUNTRY	PROVINCE	DATE	PLACE
680M		YUGOSLAVIA	MAKEDONIA	10 APRIL 51	
GEOGRAPHIC COORDINATES			MAP REFERENCE		
TITLE					
COLLECTIVE PIG FARM.					
DATE OF PICTURE		25X1A			
DEC. 1950		[REDACTED]			
CLASSIFICATION					
CAPTIONED BY			VERIFIED BY		
CJ SP			DJS		
FORM NO. 60-53 SEP 1948		Approved For Release 1999/09/09 : CIA-RDP78-05867A000100080021-8			

CIA (PHOTO ACQUISITION) NO. 7003		C-481A		DATE 10 APR 51	C
AREA (ANS NO.) 80M	COUNTRY YUGOSLAVIA	PROVINCE	PLACE		
GEOGRAPHIC COORDINATES			MAP REFERENCE		
TITLE TYPICAL ROAD BUILDING CREW.					
DATE OF PICTURE Dec. 1950		25X1A			
CLASSIFICATION C					
CAPTIONED BY [Signature]			VERIFIED BY 753		
FORM NO. 60-53 SEP 1948		Approved For Release 1999/09/09 : CIA-RDP78-05867A000100080021-8			

CIA (PHOTO AREA)		C-481A		DATE	
AREA (ANS NO.)	COUNTRY	PROVINCE	PLACE	10 April 51 C	
480M	YUGOSLAVIA	SERBIA	BELGRADE		
GEOGRAPHIC COORDINATES		MAP REFERENCE			
4450N 20 30 E		C			
TITLE					
THE CAPITAL.					
DATE OF PICTURE		25X1A			
Dec. 1950		[REDACTED]			
CLASSIFICATION					
C					
CAPTIONED BY			VERIFIED BY		
[Signature]			[Signature]		
FORM NO. 60-53		Approved For Release 1999/09/09 : CIA-RDP78-05867A000100080021-8			
SEP 1948		10-072A-1			

CIA (PHOTO AREA NO.) 40034				COUNTRY		DATE	
AREA (AMS NO.) 2804		YUGOSLAVIA		PROVINCE HRVATSKA		PLACE SPLIT	
GEOGRAPHIC COORDINATES 4331N 1626E				MAP REFERENCE C			
TITLE QUAYS FISHING BOATS. [DOCKS] ARE OF CONCRETE. WATER DEPTH RANGES FROM 6 FEET TO 14 FEET.							
DATE OF PICTURE		25X1A		[REDACTED]			
DEC. 1950							
CLASSIFICATION C							
CAPTIONED BY [Signature]				VERIFIED BY DSB			
FORM NO. 60-53 SEP 1948		Approved For Release 1999/09/09 : CIA-RDP78-05867A000100080021-8					

CIA (PHOTO ACCESSION NO.) 4803		C-512		13 APRIL 5	
AREA (AMS NO.) 127P	COUNTRY EGYPT	PROVINCE CAIRO GOVERNORATE	PLACE CAIRO		
GEOGRAPHIC COORDINATES 3002N 3113E		MAP REFERENCE C			
TITLE FIRE TRUCK ON RUSTUM PASHA AVENUE.					
DATE OF PICTURE OCT. 1944		SOURCE OF PICTURE [REDACTED]			
CLASSIFICATION R					
CAPTIONED BY [Signature]			VERIFIED BY [Signature]		
FORM NO. 6058 SEP 1948					

Approved For Release 1999/09/09 : CIA-RDP78-05867A000100080021-8

CIA (PHOTO AC) *60630* *C-512* *13 APRIL 51*

AREA (AMS NO) *7P* COUNTRY *EGYPT* PROVINCE _____ PLACE _____

GEOGRAPHIC COORDINATES _____ MAP REFERENCE _____

TITLE *ARCHIMEDES' SCREW.*

DATE OF PICTURE *1944* SOURCE OF PICTURE *25X1A* [REDACTED]

CLASSIFICATION *R*

CAPTIONED BY *[Signature]* VERIFIED BY *[Signature]*

FORM NO. 60A52 Approved For Release 1999/09/09 : CIA-RDP78-05867A000100080021-8

CIA (PHOTO ACCESSION NO.) 4063 C-512 13 APR 51

AREA (AMS NO.) 247P COUNTRY EGYPT PROVINCE RED SEA PLACE

GEOGRAPHIC COORDINATES MAP REFERENCE

TITLE

CAIRO - SUEZ ROAD. DIRECTION EAST.

DATE OF PICTURE DEC. 1944 25X1A

CLASSIFICATION R

CAPTIONED BY [Signature] VERIFIED BY JJB

CIA (PHOTO ACCESSION NO.)			
AREA (AMS NO.)		COUNTRY	PROVINCE
247P		EGYPT	RED SEA
GEOGRAPHIC COORDINATES		MAP REFERENCE	
TITLE			
SAND DRIFT BLOCKING THE CAIRO - SUEZ ROAD.			
25X1A			
DATE OF PICTURE	SOURCE OF PICTURE		
Dec. 1944	[REDACTED]		
CLASSIFICATION			
CAPTIONED BY		VERIFIED BY	
R [Signature]		[Signature]	
FORM NO. 6A-53 SEP 1948	CAPTION REPORT		

CIA (PHOTO ACCESSION NO.)	LOT NO.	DATE
40631	C-512	15 APR 1951
AREA (AMS NO.)	COUNTRY	PROVINCE
147P	EGYPT	SINAI
GEOGRAPHIC COORDINATES	MAP REFERENCE	PLACE
3002N 3254E	C	MITLA PASS
TITLE		
DIRECTION EAST.		
DATE OF PICTURE	EXPOSURE	
DEC. 1944	25X1A	
CLASSIFICATION	CAPTIONED BY	
R	[Signature]	
CAPTIONED BY	VERIFIED BY	
[Signature]	[Signature]	
FORM NO. 60-53 SEP 1948	Approved For Release 1999/09/09 : CIA-RDP78-05867A000100080021-8	

CIA (PHOTO NO.)		C-512		13 APRIL 51	
AREA (ANS NO.)	COUNTRY	PROVINCE	PLACE		
1478	EGYPT	SINAI			
GEOGRAPHIC COORDINATES			MAP REFERENCE		
TITLE					
ROAD MARKER.					
DATE OF PICTURE		SOURCE			
DEC. 1944		25X1A			
CLASSIFICATION					
CAPTIONED BY			VERIFIED BY		
R			DSB		
FORM NO. 60-53 SEP 1948		CAPTION REPORT			
		Approved For Release 1999/09/09 : CIA-RDP78-05867A000100080021-8			

Approved For Release 1999/09/09 : CIA-RDP78-05867A000100080021-8

CIA (PHOTO ACCESSION NO.)	LOT NO.	DATE	
40072	C-512	13 APR 51	
AREA (AMS NO.)	COUNTRY	PROVINCE	PLACE
147P	EGYPT	SINAI	
GEOGRAPHIC COORDINATES		MAP REFERENCE	
TITLE			
ROAD TO NEKHL.			
DATE OF PICTURE	SOURCE		
DEC. 1944	[REDACTED]		
CLASSIFICATION			
CAPTIONED BY		VERIFIED BY	
[Signature]		[Signature]	
FORM NO. 60-52	CAPTION REPORT		
SEP 1948	Approved For Release 1999/09/09 : CIA-RDP78-05867A000100080021-8		

CIA (PHOTO) 4601.2 C-512 13 APRIL 51

AREA (ANS NO.) 147P COUNTRY EGYPT PROVINCE SINAI PLACE NAKHL

GEOGRAPHIC COORDINATES 29 55N 33 45E MAP REFERENCE NIS

TITLE

STANDARD OIL OF EGYPT DRILLING CAMP
← COMPANY

DATE OF PICTURE 1944 25X1A

CLASSIFICATION R

CAPTIONED BY [Signature] VERIFIED BY [Signature]

CIA (PHOTO NO.)				C-512				13 APRIL 51				C ✓			
AREA (AMS NO.)				COUNTRY				PROVINCE				PLACE			
147P				EGYPT				SINAI				NAKHL			
GEOGRAPHIC COORDINATES								MAP REFERENCE							
2955 N				3345 E				NIS							
TITLE															
STANDARD OIL COMPANY OF EGYPT WELL.															
DATE OF PICTURE				SOURCE											
1944				25X1A				[REDACTED]							
CLASSIFICATION															
R J															
CAPTIONED BY								VERIFIED BY							
[REDACTED]								[REDACTED]							
FORM NO. 60-53															
Approved For Release 1999/09/09 : CIA-RDP78-05867A000100080021-8															

CIA (PHOTO ACCESSION NO.) 40644 C-512 13 APRIL 51

AREA (AMS NO.) 3110 COUNTRY ANGLO-EGYPTIAN PROVINCE SUDAN PLACE KHARTOUM KHARTOUM


GEOGRAPHIC COORDINATES 15 35 N 32 32 E MAP REFERENCE C

TITLE [KHARTOUM - OMOURMAN] KHARTOUM BRIDGE.

DATE OF PICTURE Nov. 1944 SOURCE OF PICTURE [REDACTED]


CLASSIFICATION Rg CAPTIONED BY [Signature] VERIFIED BY DSTB

CIA (PHOTO NO.) 4807		C-512		13 APRIL 51	
AREA (AMS NO.) 3110	COUNTRY ANGLO-EGYPTIAN SUDAN	PROVINCE KHARTOUM	PLACE KHARTOUM (NR)		
GEOGRAPHIC COORDINATES 1535N 3232E		MAP REFERENCE C			
TITLE TUTI ISLAND. BLUE NILE RIVER.					
DATE OF PICTURE Nov. 1949		25X1A			
CLASSIFICATION R-1					
CAPTIONED BY [Signature]			VERIFIED BY DJS		
FORM NO. 60-53 SEP 1948		CAPTION REPORT			

CIA (PHOTO) <i>48675</i>		C-512		13 APRIL 51	
AREA (ANS NO.)	COUNTRY	PROVINCE	PLACE		
<i>3110</i>	<i>Anglo-Egyptian Sudan</i>	<i>KHARTOUM</i>	<i>KHARTOUM</i>		
GEOGRAPHIC COORDINATES		MAP REFERENCE			
<i>1535N 3232E</i>		<i>C</i>			
TITLE					
<i>"BAGARAH" BOAT ON BLUE NILE RIVER.</i>					
DATE OF PICTURE		25X1A			
<i>Nov. 1944</i>					
CLASSIFICATION					
<i>R</i>					
CAPTIONED BY			VERIFIED BY		
<i>[Signature]</i>			<i>JDB</i>		
FORM NO. 60-53 SEP 1948		CAPTION REPORT			
Approved For Release 1999/09/09 : CIA-RDP78-05867A000100080021-8		Approved For Release 1999/09/09 : CIA-RDP78-05867A000100080021-8			

CIA (PHOTO) <i>C-512</i> <i>13 APRIL 51</i> <i>CV</i>			
AREA (AMS NO.) <i>3110</i>	COUNTRY <i>ANGLO-EGYPTIAN SUDAN</i>	PROVINCE <i>KHARTOUM</i>	PLACE <i>OMDURMAN</i>
GEOGRAPHIC COORDINATES <i>1538N</i> <i>3230 E</i>		MAP REFERENCE <i>MS</i>	
TITLE			
DATE OF PICTURE <i>Nov. 1944</i>		SOURCE <i>25X1A</i>	
CLASSIFICATION <i>R</i>			
CAPTIONED BY <i>[Signature]</i>		VERIFIED BY <i>[Signature]</i>	
FORM NO. <i>60-53</i>			
Approved For Release 1999/09/09 : CIA-RDP78-05867A000100080021-8			

CIA (PHOTO REFERENCE NO.)			
3110		C-512	13 APRIL 51
AREA (AMS NO.)	COUNTRY	PROVINCE	PLACE
3110	ANGLO-EGYPTIAN SUDAN	KHARTOUM	WADI SEIDNA
GEOGRAPHIC COORDINATES		MAP REFERENCE	
1549N	3231E	N 13	
TITLE			
SUDAN DEFENSE FORCE TRANSIENT BARRACKS.			
DATE OF PICTURE		SOURCE OF PICTURE	
Nov. 1944		[REDACTED]	
CLASSIFICATION			
CAPTIONED BY		VERIFIED BY	
R [Signature]		D.S.	
FORM NO. 60-53	CAPTION REPORT		
SEP 1948	Approved For Release 1999/09/09 : CIA-RDP78-05867A000100080021-8		

CIA (PHOTO) <i>C-512</i> <i>13 APRIL 51</i>			
AREA (AMS NO.) <i>510</i>	COUNTRY <i>ANGLO-EGYPTIAN SUDAN</i>	PROVINCE <i>BLUE NILE WAD</i>	PLACE <i>MEDANI</i>
GEOGRAPHIC COORDINATES <i>1424N 3332E</i>		MAP REFERENCE <i>N13</i>	
TITLE <i>MAIN STREET.</i>			
DATE OF PICTURE <i>Nov. 1944</i> <i>25X1A</i> 			
CLASSIFICATION <i>R</i>			
CAPTIONED BY <i>[Signature]</i>		VERIFIED BY <i>RB</i>	
FORM NO. <i>60-53</i> SEP 1948			



Approved For Release 1999/09/09 : CIA-RDP78-05867A000100080021-8


CIA (PHOTO ACQUISITION NO.)		C-512		13 APRIL 51	
AREA (AMS NO.)	COUNTRY	PROVINCE	PLACE		
510	ANGLO-EGYPTIAN SUDAN	BLUE NILE	WAD MEDANI		
GEOGRAPHIC COORDINATES		MAP REFERENCE			
1424N 3332E		MS			
TITLE					
SUDAN RAILWAYS YARDS.					
25X1A					
DATE OF PICTURE		SOU			
Nov. 1944		[REDACTED]			
CLASSIFICATION					
R					
CAPTIONED BY			VERIFIED BY		
[Signature]			[Signature]		
FORM NO. 60-53					
Approved For Release 1999/09/09 : CIA-RDP78-05867A000100080021-8					

CAPTION REPORT

Approved For Release 1999/09/09 : CIA-RDP78-05867A000100080021-8

CIA (PHOTO ACCESSION NO.)		LOT NO.	
4065		C-512	
AREA (ANS NO.)	COUNTRY	PROVINCE	PLACE
610	EGYPTIAN SUDAN	WHITE NILE	SENNAR (NR)
GEOGRAPHIC COORDINATES		MAP REFERENCE	
13 37N 33 38E		NIS	
TITLE			
SENNAR DAM.			
DATE OF PICTURE		25X1A	
1944		[REDACTED]	
CLASSIFICATION			
R 8			
CAPTIONED BY		VERIFIED BY	
[Signature]		DSB	
FORM NO. 100-58 SEP 1948			
CAPTION REPORT			
Approved For Release 1999/09/09 : CIA-RDP78-05867A000100080021-8		1	

CIA (PHOTO) <i>C-512</i>				DATE <i>13 APR 51</i>		REF ID <i>C</i>	
AREA (ANS NO.)	COUNTRY	PROVINCE	PLACE				
<i>910</i>	<i>ANGLO-EGYPTIAN SUDAN</i>	<i>DARFUR</i>	<i>EL FASHER</i>				
GEOGRAPHIC COORDINATES		MAP REFERENCE					
<i>13 38N 25 21E</i>		<i>NIS</i>					
TITLE							
<i>WATER CARRIERS REPLENISHING WATER SUPPLY.</i>							
DATE OF PICTURE		25X1A					
<i>1944</i>							
CLASSIFICATION							
<i>R</i>							
CAPTIONED BY				VERIFIED BY			
				<i>DSD</i>			
FORM NO. 60-53 SEP 1948		Approved For Release 1999/09/09 : CIA-RDP78-05867A000100080021-8					

CIA (PHOTO ACQUISITION) <i>7000</i>			
<i>C-512</i> <i>13 APR 51</i> <i>(C)</i>			
AREA (AMS NO.)	COUNTRY	PROVINCE	PLACE
<i>910</i>	<i>Anglo-Egyptian Sudan</i>	<i>DARFUR</i>	<i>EL FASHER</i>
GEOGRAPHIC COORDINATES		MAP REFERENCE	
<i>1338N 2521E</i>		<i>NIS</i>	
TITLE			
<i>BRITISH OVERSEAS AIRWAYS CORPORATION TRANSIENT</i>			
<i>QUARTERS.</i>			
DATE OF PICTURE	50		
<i>1944</i>			
CLASSIFICATION			
<i>R</i>			
CAPTIONED BY		VERIFIED BY	
<i>[Signature]</i>		<i>[Signature]</i>	
FORM NO. 6053	SEP 1948		
Approved For Release 1999/09/09 : CIA-RDP78-05867A000100080021-8			

Approved For Release 1999/09/09 : CIA-RDP78-05867A000100080021-8

CIA (PHOTO AREA NO.)		C-512		13 APR 1951		C	
AREA (AME NO.)	COUNTRY	PROVINCE	PLACE				
910	ANGLO-EGYPTIAN SUDAN	DARFUR					
GEOGRAPHIC COORDINATES				MAP REFERENCE			
TITLE							
FURAWI NATIVE.							
DATE OF PICTURE		25X1A					
1944		[REDACTED]					
CLASSIFICATION							
R							
CAPTIONED BY				VERIFIED BY			
[Signature]				959			
FORM NO. 60-53		CAPTION REPORT					
SEP 1948		Approved For Release 1999/09/09 : CIA-RDP78-05867A000100080021-8					

CIA (PHOTO) *C-512* *13 APRIL 51*

AREA (AMS NO.) *910* COUNTRY *ANGLO-EGYPTIAN SUDAN* PROVINCE *DARFUR* PLACE *EL FASHER*

GEOGRAPHIC COORDINATES *13 38 N 25 21 E* MAP REFERENCE *MIS*

TITLE

MOSQUE.

DATE OF PICTURE *1944* SOURCE *25X1A*

CLASSIFICATION *R*

CAPTIONED BY *[Signature]* VERIFIED BY *DG*

CIA (PHOTO NO.)	10059	C-573	DATE	14 APR 51
AREA (AMS NO.)	131K	COUNTRY	TURKEY	PROVINCE
GEOGRAPHIC COORDINATES		PLACE		
38 36 N 27 03 E		IZMIR MENEMEN		
TITLE		MAP REFERENCE		
		NLS		

IRRIGATION PROJECT AT THE MENEMEN AGRICULTURE EXPERIMENTAL STATION.

DATE OF PICTURE 25X1A
JUNE 1948

CLASSIFICATION R
CAPTIONED BY [Signature]

VERIFIED BY [Signature]

CIA (PHOTO ACCESSION NO.)		C-573		16 APRIL 51		CV	
AREA (ANS NO.)	131K	COUNTRY	TURKEY	PROVINCE	IZMIR	PLACE	MENEMEN
GEOGRAPHIC COORDINATES		3836N 2703E		MAP REFERENCE		N15	
TITLE							

IRRIGATION PROJECT AT THE MENEMEN AGRICULTURE EXPERIMENTAL STATION.

DATE OF PICTURE 25X1A
 JUNE 1948

CLASSIFICATION R
 CAPTIONED BY [Signature]

VERIFIED BY [Signature]

CIA (PHOTO ACCESSION NO.) 231K | ID# NO. C-573 | DATE 16 APRIL 51

AREA (AMS NO.) 231K | COUNTRY TURKEY | PROVINCE MANISA | PLACE COMLEKCI

GEOGRAPHIC COORDINATES ARR. 38 45N 27 59E | MAP REFERENCE MAP BRANH

TITLE

LOCKS AND LEVEE OF THE COMLEKCI IRRIGATION DAM.

DATE OF PICTURE 1948 | SOURCE OF PICTURE 25X1A

CLASSIFICATION R

CAPTIONED BY [Signature] | VERIFIED BY JSG

Approved For Release 1999/09/09 : CIA-RDP78-05867A000100080021-8

CIA (PHOTO ACCESSION NO.)	LOT NO.	16 APRIL 51	
AREA (ANS NO.)	COUNTRY	PROVINCE	PLACE
231K	TURKEY	MANISA	COMLEKCI
GEOGRAPHIC COORDINATES		MAP REFERENCE	
APP. 3845N 2759E		MAP BRANCH	
TITLE			
COMLEKCI IRRIGATION DAM.			
DATE OF PICTURE	25X1A		
1948	[REDACTED]		
CLASSIFICATION	[REDACTED]		
CAPTIONED BY	VERIFIED BY		
[Signature]	[Signature]		
FORM NO. 64	Approved For Release 1999/09/09 : CIA-RDP78-05867A000100080021-8		
SEP 1948	[REDACTED]		

Approved For Release 1999/09/09 : CIA-RDP78-05867A000100080021-8

CIA (PHOTO ACCESSION NO.) 48085	LOT NO. C-573	14 APR 51	
AREA (AMS NO.) 231K	COUNTRY TURKEY	PROVINCE MANISA	PLACE COMLEKCI
GEOGRAPHIC COORDINATES APP. 3845N 2759E		MAP REFERENCE MAP ADANA	
TITLE COMLEKCI IRRIGATION DAM.			
DATE OF PICTURE 1948			
CLASSIFICATION 25X1A			
CAPTIONED BY R J		VERIFIED BY JGS	
FORM NO. 80-153 SEP 1948			

Approved For Release 1999/09/09 : CIA-RDP78-05867A000100080021-8

Approved For Release 1999/09/09 : CIA-RDP78-05867A000100080021-8

CIA (PHOTO ACCESSION NO.) 48084	LOT NO. C-573	16 APR 51	
AREA (AMS NO.) 231K	COUNTRY TURKEY	PROVINCE MANISA	PLACE COMLEKCI (NR)
GEOGRAPHIC COORDINATES 400. 3845N 2759E		MAP REFERENCE MAP BRANCH	
TITLE COMLEKCI - MARINARA FLOODWAY 0.5 KILOMETER FROM [DAM.] THE COMLEKCI DAM.			
DATE OF PICTURE 1948	25X1A		
CLASSIFICATION			
CAPTIONED BY R J	VERIFIED BY D L		
FORM NO. SEP 1948	Approved For Release 1999/09/09 : CIA-RDP78-05867A000100080021-8		

CIA (PHOTO ACCESSION NO.)

C-573

16 APRIL 51

AREA (AMS NO.) 131K COUNTRY TURKEY PROVINCE IZMIR PLACE EMIRALEM

GEOGRAPHIC COORDINATES APR. 3834N 2709E MAP REFERENCE STEELERS 54

TITLE EMIRALEM [IRRIGATION CANAL LOCKS.] DAM. IRRIGATION CANAL GATES.

DATE OF PICTURE 1948 25X1A

CLASSIFICATION R

CAPTIONED BY [Signature] VERIFIED BY [Signature]

Approved For Release 1999/09/09 : CIA-RDP78-05867A000100080021-8

CIA (PHOTO ACCESSION NO.)	40050	LOT NO.	C-573	DATE	14 APRIL 51		
AREA (AMS NO.)	231K	COUNTRY	TURKEY	PROVINCE	MANISA	PLACE	COMLEKCI (NIR)
GEOGRAPHIC COORDINATES		APR. 38 45N 27 59E		MAP REFERENCE			MAP/BAAMA -
TITLE							

KUM CAYI (STREAM) ALLUVIAL PLAIN NORTH OF COMLEKCI.

DATE OF PICTURE	1948	SCALE OF PICTURE	25X1A
-----------------	------	------------------	-------

CLASSIFICATION	R		
CAPTIONED BY	[Signature]	VERIFIED BY	D513

FORM NO. 60 SEP 1948 Approved For Release 1999/09/09 : CIA-RDP78-05867A000100080021-8

CIA PHOTO ACCESSION NO. C-573 16 APRIL 51

AREA (AMS NO) 231K COUNTRY TURKEY PROVINCE MANISA PLACE ADALA

GEOGRAPHIC COORDINATES 3834N 2818E MAP REFERENCE NIS

TITLE

ADALA IRRIGATION SYSTEM. MARMARA ~~CANAL INTAKE~~.
CANAL INTAKE.

DATE OF PICTURE 1948 25X1A

CLASSIFICATION RQ

CAPTIONED BY [Signature] VERIFIED BY [Signature]

CIA (PHOTO ACCESSION NO.) 48555		COPY NO. C-573		DATE 16 APRIL 51	
AREA (AMS NO.) #31K	COUNTRY TURKEY	PROVINCE IZMIR	PLACE EMIRALEM		
GEOGRAPHIC COORDINATES APP. 3834N 2709E		MAP REFERENCE STEELEGS 54			
TITLE EMIRALEM DAM.					
DATE OF PICTURE 1948		25X1A			
CLASSIFICATION R					
CAPTIONED BY [Signature]			VERIFIED BY 753		
FORM NO. 60 58 SEP 1948					

Approved For Release 1999/09/09 : CIA-RDP78-05867A000100080021-8

CIA (PHOTO ACCESSION NO.) 40050		LOT NO. C-573		DATE 16 APR 48	
AREA (AMS NO.) 131K	COUNTRY TURKEY	PROVINCE IZMIR	PLACE EMIRALEM		
GEOGRAPHIC COORDINATES APP. 3834N 2709E			MAP REFERENCE STEELERS 54		
TITLE EMIRALEM DAM. IRRIGATION CANAL INTAKE.					
DATE OF PICTURE 1948		25X1A			
CLASSIFICATION R					
CAPTIONED BY <i>[Signature]</i>			VERIFIED BY DSP		

Approved For Release 1999/09/09 : CIA-RDP78-05867A000100080021-8

C-573				16 APR 51	
AREA (AMS NO.)	COUNTRY	PROVINCE	PLACE		
131K	TURKEY	IZMIR	EMIRALEM		
GEOGRAPHIC COORDINATES			MAP REFERENCE		
APR. 3834N 2709E			STEELERS 54		
TITLE					
EMIRALEM DAM. LAKE FORMED BY DAM. DIRECTION					
UPSTREAM.					
DATE OF PICTURE		SOURCE OF PICTURE			
1948		[REDACTED]			
CLASSIFICATION					
R					
CAPTIONED BY			VERIFIED BY		
[Signature]			[Signature]		
FORM NO. 60-53					
Approved For Release 1999/09/09 : CIA-RDP78-05867A000100080021-8					

CIA (PHOTO ACQUISITION) NO. 4007 C-573 16 APRIL 51

AREA (AMS NO.) 131K COUNTRY TURKEY PROVINCE IZMIR PLACE

GEOGRAPHIC COORDINATES MAP REFERENCE

TITLE EMIRALEM - MENEHEN IRRIGATION CANAL ROAD AND CONDUIT OVER CANAL.

DATE OF PICTURE 1948 25X1A

CLASSIFICATION R

CAPTIONED BY [Signature] VERIFIED BY [Signature]

CIA (PHOTO AREA) *C-573* *16 April 51*

AREA (AMS NO.) *131K* COUNTRY *TURKEY* PROVINCE *IZMIR* PLACE *EMIRALEM*

GEOGRAPHIC COORDINATES *APP. 3834N 2709E* MAP REFERENCE *STRELAU 54*

TITLE

FLOOD REVETMENTS NEAR THE EMIRALEM DAM.

DATE OF PICTURE *1948* *25X1A*

CLASSIFICATION *R*

CAPTIONED BY *[Signature]* VERIFIED BY *[Signature]*

CIA (PHOTO ACCESSION NO.) 40673		C-513		16 APRIL 51	
AREA (AMS NO.) 131K	COUNTRY TURKEY	PROVINCE IZMIR	PLACE MENEMEN (NR)		
GEOGRAPHIC COORDINATES 3836N 2703E		MAP REFERENCE NIS			
TITLE MENEMEN LEVEE AT THE EMIRALEM CANAL. LEVEE IS CUT TO PERMIT PASSAGE OF IRRIGATION CANAL ON RIVER SIDE OF MAIN CANAL.					
DATE OF PICTURE 1948		25X1A PICTURE			
CLASSIFICATION					
CAPTIONED BY R G			VERIFIED BY 613		
FORM NO. 6A-53 SEP 1948					

Approved For Release 1999/09/09 : CIA-RDP78-05867A000100080021-8

CIA (PHOTO ACCESSION NO.) 60074	LOT NO. C-573	16 APRIL 51	
AREA (AMS NO.) 131K	COUNTRY TURKEY	PROVINCE IZMIR	PLACE MENEMEN (NR)
GEOGRAPHIC COORDINATES 3836N 2703E		MAP REFERENCE NIS	
TITLE MENEMEN LEVEE FROM CANAL.			
DATE OF PICTURE 1948		25X1A	
CLASSIFICATION R		VERIFIED BY JSD	
CAPTIONED BY [Signature]		APPROXIMATE REPORT DATE	
FORM NO. 60-103 SEP 1948			

Approved For Release 1999/09/09 : CIA-RDP78-05867A000100080021-8

CIA (PHOTO ACCESSION NO.) 48675		LOT NO. C-573		PLATE NO. 16 Herms!	
AREA (AMS NO.) 131K	COUNTRY TURKEY	PROVINCE IZMIR	PLACE		
GEOGRAPHIC COORDINATES			MAP REFERENCE		
TITLE EMIRALEM-MENEHEN IRRIGATION CANAL. IRRIGATION TAKEOFF.					
DATE OF PICTURE 1948		SIZE 25X1A			
CLASSIFICATION R					
CAPTIONED BY [Signature]			VERIFIED BY JES		
FORM NO. 0-50 SEP 1945					

Approved For Release 1999/09/09 : CIA-RDP78-05867A000100080021-8

CIA (PHOTO ACCESSION NO.) 48676		LOT NO. C-573		DATE 16 APR 51	
AREA (ANS NO.) 13116	COUNTRY TURKEY	PROVINCE IZMIR	PLACE MENE MEN (NR)		
GEOGRAPHIC COORDINATES 38 36 N		27 03 E		MAP REFERENCE M15	
TITLE MENE MEN IRRIGATION SYSTEM.					
DATE OF PICTURE 1948		SIZE 25X1A			
CLASSIFICATION R		VERIFIED BY D5B			
CAPTIONED BY [Signature]					

FORM NO. 60 SEP 1948 Approved For Release 1999/09/09 : CIA-RDP78-05867A000100080021-8

CIA (PHOTO ACCESSION NO.) 40517
LOT NO. C-573
DATE 14 APR 51

AREA (AMS NO.) 131K
COUNTRY TURKEY
PROVINCE IZMIR
PLACE

GEOGRAPHIC COORDINATES
MAP REFERENCE

TITLE

EMIRALGA - MENEMEN IRRIGATION CANAL.

DATE OF PICTURE 1948
25X1A

CLASSIFICATION R
CAPTIONED BY [Signature]
VERIFIED BY [Signature]

Approved For Release 1999/09/09 : CIA-RDP78-05867A000100080021-8

CIA (PHOTO ACCESSION NO.) 40075 | REF NO. C-573 | DATE 16 APR 51

AREA (AMS NO.) 131K | COUNTRY TURKEY | PROVINCE IZMIR | PLACE MENEMEN (NR)

GEOGRAPHIC COORDINATES 3836N 2703E | MAP REFERENCE NIS

TITLE

MENEMEN IRRIGATION SYSTEM. PUMPING WATER FROM SECONDARY CANAL.

DATE OF PICTURE 1948 | SC 25X1A

CLASSIFICATION R

CAPTIONED BY [Signature] | VERIFIED BY DSB

FORM NO. 6 SEP 1948 | Approved For Release 1999/09/09 : CIA-RDP78-05867A000100080021-8

Approved For Release 1999/09/09 : CIA-RDP78-05867A000100080021-8

CIA (PHOTO ACCESSION NO.) 48875		LDP NO. C-573		DATE 16 APRIL 51	
AREA (AMS NO.) 231K	COUNTRY TURKEY	PROVINCE MANISA	PLACE ADALA (NR)		
GEOGRAPHIC COORDINATES 38 34 N 28 18 E			MAP REFERENCE NIS		
TITLE GEDIZ RIVER FALLS.					
DATE OF PICTURE 1948		25X1A			
CLASSIFICATION R					
CAPTIONED BY <i>[Signature]</i>			VERIFIED BY D4B		

FORM NO. 1 SEP 1948 CAPTION REPORT Approved For Release 1999/09/09 : CIA-RDP78-05867A000100080021-8

Approved For Release 1999/09/09 : CIA-RDP78-05867A000100080021-8

CIA (PHOTO ACCESSION NO.) 48030 LIBRARY NO. C-573 DATE 16 APR 51

AREA (AMS NO.) 231K COUNTRY TURKEY PROVINCE MANISA PLACE ADALA (NR)

GEOGRAPHIC COORDINATES 3834N 2818E MAP REFERENCE N13

TITLE

ADALA IRRIGATION PROJECT. DIVERSION DAM ON THE GEDIZ RIVER.

DATE OF PICTURE 1948 25X1A

CLASSIFICATION R CAPTIONED BY [Signature] VERIFIED BY [Signature]

FORM NO. 1048 Approved For Release 1999/09/09 : CIA-RDP78-05867A000100080021-8

CIA (PHOTO ACCESSION NO.) 40031		C-573		16 APRIL 51	
AREA (ANS NO.) 231K	COUNTRY TURKEY	PROVINCE MANISA	PLACE ADALA		
GEOGRAPHIC COORDINATES 3834N 2818E		MAP REFERENCE NIS			
TITLE CAMEL CARAVAN.					
DATE OF PICTURE 1948		25X1A [REDACTED]			
CLASSIFICATION R					
CAPTIONED BY [Signature]			VERIFIED BY 267		
FORM NO. 1053 SEP 1948		Approved For Release 1999/09/09 : CIA-RDP78-05867A000100080021-8			

CIA (PHOTO REPORT) C-573 16 APRIL 51

AREA (AMS NO.) 231K COUNTRY TURKEY PROVINCE MANISA PLACE ADALA (NR)

GEOGRAPHIC COORDINATES 3834N 2818E MAP REFERENCE N15

TITLE

ADALA DAM PROJECT. DOWNSTREAM CHANNEL. DIVERSION TUNNEL OUTLET IN FRONT OF CAVERN ON GEDIZ RIVER.

DATE OF PICTURE 1948 25X1A

CLASSIFICATION R

CAPTIONED BY [Signature] VERIFIED BY 35B

CIA (PHOTO ACQUISITION NO.) 48083 C-573 16 APRIL 51

AREA (ANS NO.) 131K COUNTRY TURKEY PROVINCE IZMIR PLACE KEMALPASA (NR)

GEOGRAPHIC COORDINATES 3826N 2726E MAP REFERENCE N 15

TITLE

HIGHWAY BRIDGE OVER THE NIF CAYI RIVER.

DATE OF PICTURE 1948 25X1A

CLASSIFICATION CAPTIONED BY VERIFIED BY

FORM NO. 10-53 SEP 1948

CIA (PHOTO ACCESSION NO.)

REF ID: A66508

C-573

16 APR 1951

AREA (AMS NO.)

231K

COUNTRY

TURKEY

PROVINCE

MANISA

PLACE

ADALA (NR)

GEOGRAPHIC COORDINATES

3834N

2818E

MAP REFERENCE

N15

TITLE

ADALA DAM PROJECT. SITE OF UPPER [POWER] POWER HOUSE ON GEDIZ RIVER.

DATE OF PICTURE

1948

25X1A

CLASSIFICATION

R
S

CAPTIONED BY

VERIFIED BY

DSB

FORM NO. 61
SEP 1948

CIA (PHOTO ACQUISITION NO.)				C-573				16 APRIL 51			
AREA (AMS NO.)		COUNTRY		PROVINCE		PLACE		AREA (AMS NO.)		PLACE	
231K		TURKEY		MANISA		ADALA (NO)					
GEOGRAPHIC COORDINATES				MAP REFERENCE							
3834N 2818E				NIS							
TITLE											
ADALA DAM PROJECT. GEDIZ RIVER RESERVOIR BACKGROUND.											
QUARRY AREA LOWER CENTER. BORROW AREA C CENTER.											
DATE OF PICTURE											
1948		25X1A									
CLASSIFICATION											
R											
CAPTIONED BY						VERIFIED BY					
[Signature]						B.S.B.					
FORM NO. 100-53											
Approved For Release 1999/09/09 : CIA-RDP78-05867A000100080021-8											

Approved For Release 1999/09/09 : CIA-RDP78-05867A000100080021-8

CIA (PHOTO ACCESSION NO.) 48885 C-573 16 APRIL 51

AREA (AMS NO.) 231K COUNTRY TURKEY PROVINCE MANISA PLACE ADALA

GEOGRAPHIC COORDINATES: 3834N 2818E MAP REFERENCE NIS

TITLE

ADALA IRRIGATION SYSTEM. DIVERSION DAM. DIRECTION UPSTREAM.

DATE OF PICTURE 1948 25X1A

CLASSIFICATION R

CAPTIONED BY [Signature] VERIFIED BY [Signature]

FORM NO. 6050 SEP 1948 Approved For Release 1999/09/09 : CIA-RDP78-05867A000100080021-8

CIA (PHOTO ACCESSION NO.) 40031 LOT NO. C-573 DATE 16 APRIL 51

AREA (AMS NO.) 231K COUNTRY TURKEY PROVINCE MANISA PLACE ADALA (NR)

GEOGRAPHIC COORDINATES 3834 N MAP REFERENCE NIS

TITLE

ADALA IRRIGATION DAM.

DATE OF PICTURE 1948 25X1A

CLASSIFICATION R

CAPTIONED BY [Signature] VERIFIED BY [Signature]

CIA (PHOTO ACQUISITION) *4522* *C-573* *14 HAVIL 51*

AREA (AMS NO) *131K* COUNTRY *TURKEY* PROVINCE *IZMIR* PLACE *KEMALPASA (NR)*

GEOGRAPHIC COORDINATES *38 26 N* *27 26 E* MAP REFERENCE *NIS*

TITLE

NIF CAYI RIVER.

DATE OF PICTURE *1948* *25X1A*

CLASSIFICATION *R*

CAPTIONED BY *[Signature]* VERIFIED BY *953*

Approved For Release 1999/09/09 : CIA-RDP78-05867A000100080021-8 ✓

CIA (PHOTO ACCESSION NO.)

REF ID: A66523

C-573

14 APR 51

AREA (ANS NO.)

2711

COUNTRY

TURKEY

PROVINCE

MANISA

PLACE

LAKE MARMARA

GEOGRAPHIC COORDINATES

3837N

2802E

MAP REFERENCE

NIS

TITLE

LAKE MARMARA IRRIGATION CANAL OUTLET LOCKS UNDER CONSTRUCTION.

DATE OF PICTURE

1948

25X1A

CLASSIFICATION

R

CAPTIONED BY

[Signature]


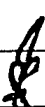
VERIFIED BY

[Signature]

FORM NO. 60
SEP 1948

Approved For Release 1999/09/09 : CIA-RDP78-05867A000100080021-8

Approved For Release 1999/09/09 : CIA-RDP78-05867A000100080021-8 ✓

CIA (PHOTO ACCESSION NO.)	LOT NO.	C-573		14 APR 51
AREA (AMS NO.)	COUNTRY	PROVINCE	PLACE	
231K	TURKEY	MANISA	LAKE MARMARA	(2)
GEOGRAPHIC COORDINATES		MAP REFERENCE		
3837N 2802E		MS		
TITLE				
CATTLE AND HORSES WATERING IN THE LAKE MARMARA IRRIGATION CANAL OUTLET.				
DATE OF PICTURE	25X1A PICTURE			
1948				
CLASSIFICATION	R			
CAPTIONED BY	VERIFIED BY			
	DSB			
FORM NO. 100-58 SEP 1946	APPROVED FOR RELEASE 1999/09/09 : CIA-RDP78-05867A000100080021-8			

CIA (PHOTO ACCESSION NO.)

70012

C-573

16 APR 51

AREA (ANS NO.) 231K COUNTRY TURKEY PROVINCE MANISA PLACE LAKE MARMARA

GEOGRAPHIC COORDINATES 3832N 2956E MAP REFERENCE MS

TITLE 3837N 2802E

OUTLET LOCKS OF THE LAKE MARMARA CANAL. IRRIGATION

DATE OF PICTURE

1948

25X1A

CLASSIFICATION

R

CAPTIONED BY

VERIFIED BY

JSN

FORM NO. 1 SEP 1948

Approved For Release 1999/09/09 : CIA-RDP78-05867A000100080021-8

CIA (PHOTO ACCESSION NO.)		LOT NO.	
4803		C-573	
AREA (AMS NO.)	COUNTRY	PROVINCE	PLACE
231K	TURKEY	MANISA	
GEOGRAPHIC COORDINATES		MAP REFERENCE	
TITLE			
VAPER KUM CAYI (STREAM) NORTH WEST OF MANISA.			
DATE OF PICTURE		25X1A	
1948		[REDACTED]	
CLASSIFICATION			
CAPTIONED BY		VERIFIED BY	
R J		B S	
FORM NO. 100-58		REPORT	
SEP 1948		100-1	

Approved For Release 1999/09/09 : CIA-RDP78-05867A000100080021-8

Approved For Release 1999/09/09 : CIA-RDP78-05867A000100080021-8

CIA (PHOTO ACCESSION NO.) 48095		FLY NO. C-573		DATE 16 APR 51	
AREA (AMS NO.) 231K	COUNTRY TURKEY	PROVINCE MANISA	PLACE		
GEOGRAPHIC COORDINATES			MAP REFERENCE		
TITLE GORGES CAYI (STREAM) BETWEEN GORGES AND EGRET.					
DATE OF PICTURE 1948		25X1A			
CLASSIFICATION R		VERIFIED BY DSS			
CAPTIONED BY		CONDITION REPORT			

FORM NO. 6050 SEP 1948 Approved For Release 1999/09/09 : CIA-RDP78-05867A000100080021-8

CIA (PHOTO ACCESSION NO.)		C-573		16 APRIL 51	
AREA (AMS NO.)	COUNTRY	PROVINCE	PLACE		
1311K	TURKEY	IZMIR			
GEOGRAPHIC COORDINATES			MAP REFERENCE		
TITLE					
EMIRALEM - MENEMEN IRRIGATION CANAL.					
DATE OF PICTURE					
1948		25X1A			
CLASSIFICATION					
R					
CAPTIONED BY			VERIFIED BY		
[Signature]			DS		
FORM NO. 0053 SEP 1948					

CIA (PHOTO ACCESSION NO.)		LOT NO.	
131K 337		C-573	
AREA (AMS NO.)	COUNTRY	PROVINCE	PLACE
131K 337	TURKEY	IZMIR	MANISA
GEOGRAPHIC COORDINATES		MAP REFERENCE	
TITLE			
EMIRALEM - MENEMEN IRRIGATION CANAL, CONTROL STRUCTURE AT IRRIGATION TAKEOFF SPILLWAY.			
DATE OF PICTURE		25X1A	
1948		[REDACTED]	
CLASSIFICATION			
Rg			
CAPTIONED BY		VERIFIED BY	
[Signature]		DSD	
FORM NO. 60-53 SEP 1948	CAPTION REPORT		

CIA (PHOTO ACCESSION NO.) **C-573** **16 MANISA**

AREA (ANS NO.) **231K** COUNTRY **TURKEY** PROVINCE **MANISA** PLACE **SALIHLI (NR)**

GEOGRAPHIC COORDINATES **3830 N** **2810 E** MAP REFERENCE **NIS**

TITLE

SOUTHERN TRIBUTARY OF THE GEDIZ RIVER.

DATE OF PICTURE **1948** **25X1A**

CLASSIFICATION **R**

CAPTIONED BY **[Signature]** VERIFIED BY **DSB**

CIA (PHOTO ACQUISITION) NO. 48037				C-573				16 APRIL 51			
AREA (ANS NO.)		COUNTRY		PROVINCE		PLACE					
231K		TURKEY		MANISA		ADALA (NR)					
GEOGRAPHIC COORDINATES						MAP REFERENCE					
38 34N		28 15E				NIS					
TITLE											
DEMIRKOPRU BRIDGE IN THE ADALA DAM AREA.											
DIRECTION DOWNSTREAM.											
DATE OF PICTURE				SOURCE OF PICTURE							
1958				[REDACTED]							
CLASSIFICATION											
R											
CAPTIONED BY						VERIFIED BY					
[Signature]						959					
FORM NO. 10 SEP 1948											
Approved For Release 1999/09/09 : CIA-RDP78-05867A000100080021-8											

CIA (PHOTO ACCESSION NO.)		LOT NO.	
231K		C-573	
AREA (ANS NO.)	COUNTRY	PROVINCE	PLACE
231K	TURKEY	MANISA	ADALA (NR)
GEOGRAPHIC COORDINATES		MAP REFERENCE	
3834N 2818 E		N12	
TITLE			
ADALA DAM PROJECT. DIRECTION UPSTREAM. RESERVOIR AREA AND SPILLWAY RIGHT.			
DATE OF PICTURE		25X1A	
14 48		[REDACTED]	
CLASSIFICATION			
R			
CAPTIONED BY		VERIFIED BY	
[Signature]		JSB	
FORM NO. 80-52 SEP 1948		Approved For Release 1999/09/09 : CIA-RDP78-05867A000100080021-8	

16 APRIL 51

CIA (PHOTO ACQUISITION NO.)	C-576	DATE	17 APRIL 51
AREA (AMS NO.)	675U	COUNTRY	INDIA
		PROVINCE	GOA (PORTUGUESE POSSESSION)
		PLACE	SANVORDEN
GEOGRAPHIC COORDINATES	15 16 N	74 07 E	MAP REFERENCE
TITLE			WAS 682 (NR)

{LOCAL TRIBESMAN ON} UNSURFACED ROAD LEADING TO MANGANESE MINE. [THIS MINE, ONE OF 80 SUCH, IS LOCATED] APPROXIMATELY 12 MILES EAST OF SANVORDEN NEAR THE INDIAN BORDER.

DATE OF PICTURE	MAR. 1951	SOURCE	25X1A
-----------------	-----------	--------	-------

CLASSIFICATION	
CAPTIONED BY	VERIFIED BY
<i>[Signature]</i>	D&B

Approved For Release 1999/09/09 : CIA-RDP78-05867A000100080021-8

CIA (PHOTO ACCESSION NO.)	LOT NO.	DATE	
10100	C-576	17 APRIL 51	
AREA (ANS NO.)	COUNTRY	PROVINCE	PLACE
675U	INDIA	GOA (PORTUGUESE POSSESSION)	SANVORDEM
GEOGRAPHIC COORDINATES		MAP REFERENCE	
15 16 N 74 07 E		WRC 682 (NR)	
TITLE			
OPEN-PIT MANGANESE MINE LOCATED APPROXIMATELY 12 MILES EAST OF SANVORDEM NEAR THE INDIAN BORDER. 80 SUCH MINES ARE IN OPERATION IN GOA.			
DATE OF PICTURE	SIZE OF PICTURE		
MAR. 1951	25X1A		
CLASSIFICATION			
CAPTIONED BY	VERIFIED BY		
RA	DSB		
FORM NO. SEP 1948	Approved For Release 1999/09/09 : CIA-RDP78-05867A000100080021-8		

CIA (PHOTO ACCESSION NO.) 40702	REF NO. C-576	DATE 17 APR 51
AREA (AMS NO.) 675U	COUNTRY INDIA	PROVINCE GOA (PORTUGUESE POSSESSION)
GEOGRAPHIC COORDINATES 1516N 7407E		PLACE SANVORDEM (NR)
TITLE		MAP REFERENCE WAC 682

WORKERS WAITING FOR ORE BASKETS AT MANGANESE MINE,
 [ONE OF 80 SUCH MINES, IS LOCATED] NEAR THE INDIAN
 BORDER APPROXIMATELY 12 MILES EAST OF SANVORDEM.

DATE OF PICTURE MAR. 1951	SC 25X1A
CLASSIFICATION R	VERIFIED BY JCB
CAPTIONED BY	

CIA (PHOTO ACCESSION NO.) 40102 C-576 17 APRIL 51

AREA (AMS NO.) 675 U COUNTRY INDIA PROVINCE GOA (PORTUGUESE POSSESSION) PLACE SANVORDEM

GEOGRAPHIC COORDINATES 1516N 7407E MAP REFERENCE WAC 682

TITLE

MANGANESE LOADING STATION AT SANVORDEM RAILHEAD.

DATE OF PICTURE MAR. 1951 25X1A

CLASSIFICATION R

CAPTIONED BY [Signature] VERIFIED BY [Signature]

Approved For Release 1999/09/09 : CIA-RDP78-05867A000100080021-8

CIA (PHOTO ACCESSION NO.) 4000 LOT NO. C-576 DATE 17 APRIL 51

AREA (AMS NO.) 4750 COUNTRY INDIA PROVINCE GOA (PORTUGUESE POSSESSION) PLACE SANVORDEM

GEOGRAPHIC COORDINATES 1516N 7407E MAP REFERENCE WAC 682 (NR)

TITLE

WORKERS' HOUSES NEAR MANGANESE MINE.

DATE OF PICTURE MAR. 1951 25X1A

CLASSIFICATION R

CAPTIONED BY [Signature] VERIFIED BY [Signature]

FORM NO. 10 SEP 1946 Approved For Release 1999/09/09 : CIA-RDP78-05867A000100080021-8

Approved For Release 1999/09/09 : CIA-RDP78-05867A000100080021-8

CIA (PHOTO ACCESSION NO.) 4004 LOY NO. C-576 16 APRIL 51

AREA (ANS NO.) 675U COUNTRY INDIA PROVINCE GOA (PORTUGUESE POSSESSION) PLACE SANVORDEM

GEOGRAPHIC COORDINATES 15 16 N 74 07 E MAP REFERENCE WAC 682 (NR)

TITLE

MANGANESE MINER'S HOUSE AND FAMILY.

DATE OF PICTURE MAR. 1951 25X1A

CLASSIFICATION R

CAPTIONED BY VERIFIED BY

FORM NO. 50 Approved For Release 1999/09/09 : CIA-RDP78-05867A000100080021-8

Approved For Release 1999/09/09 : CIA-RDP78-05867A000100080021-8

CIA (PHOTO ACCESSION NO.) 48 03	LOT NO. C-581A	DATE 17 APR 51
AREA (AMS NO.) NU	COUNTRY PAKISTAN	PROVINCE PLACE
GEOGRAPHIC COORDINATES		MAP REFERENCE
TITLE ARMY Troops.		
DATE OF PICTURE Prob. 1951	25X1A	
CLASSIFICATION C	VERIFIED BY 253	
CAPTIONED BY	FORM NO. 6058	

Approved For Release 1999/09/09 : CIA-RDP78-05867A000100080021-8

Approved For Release 1999/09/09 : CIA-RDP78-05867A000100080021-8

CIA (PHOTO ACCESSION NO.) 48705		LOT NO. C-581A	DATE OF PICTURE 17 APRIL 51
AREA (AMS NO.) NU	COUNTRY PAKISTAN	PROVINCE	PLACE
GEOGRAPHIC COORDINATES		MAP REFERENCE	
TITLE MEMBERS OF A YOUTH ORGANIZATION ON DRILL GROUND.			
DATE OF PICTURE PROB. 1951	SOURCE OF PICTURE 25X1A [REDACTED]		
CLASSIFICATION C			
CAPTIONED BY [Signature]		VERIFIED BY [Signature]	
FORM NO. 6058 SEP 1948			

Approved For Release 1999/09/09 : CIA-RDP78-05867A000100080021-8

Approved For Release 1999/09/09 : CIA-RDP78-05867A000100080021-8

CIA (PHOTO ACCESSION NO.)		LOT NO.	17 APRIL 51	
AREA (ANS NO.)	COUNTRY	PROVINCE	PLACE	
NV	PAKISTAN			
GEOGRAPHIC COORDINATES		MAP REFERENCE		
TITLE				
MUSICIANS AT A PUBLIC DEMONSTRATION OVER THE GROWING DISSENSION BETWEEN INDIA AND PAKISTAN OVER THE STATUS OF KASHMIR.				
DATE OF PICTURE	25X1A			
PROB. 1951	[REDACTED]			
CLASSIFICATION	C			
CAPTIONED BY	VERIFIED BY		D-53	
FORM NO. 100-1 SEP 1948	Approved For Release 1999/09/09 : CIA-RDP78-05867A000100080021-8			

Approved For Release 1999/09/09 : CIA-RDP78-05867A000100080021-8

CIA (PHOTO ACCESSION NO.)		LOT NO.	
40100	C-581A	17 APRIL 51	
AREA (AMS NO.)	COUNTRY	PROVINCE	PLACE
NU	PAKISTAN		
GEOGRAPHIC COORDINATES		MAP REFERENCE	
TITLE			
WOMEN MEMBERS OF THE VOLUNTEER NATIONAL GUARD.			
DATE OF PICTURE	SIZE		
PROB. 1951	25X1A		
CLASSIFICATION			
CAPTIONED BY		VERIFIED BY	
C		9657	
FORM NO. 100-104 SEP 1948			
Caption Report			

Approved For Release 1999/09/09 : CIA-RDP78-05867A000100080021-8

Approved For Release 1999/09/09 : CIA-RDP78-05867A000100080021-8

CIA (PHOTO ACCESSION NO.)		LOT NO.	
80M		C-581A	17 APRIL 51
AREA (AMS NO.)	COUNTRY	PROVINCE	PLACE
80M	YUGOSLAVIA		
GEOGRAPHIC COORDINATES		MAP REFERENCE	
TITLE			
YUGOSLAV MARINES.			
DATE OF PICTURE		25X1A	
PROB. 1951		[REDACTED]	
CLASSIFICATION			
CAPTIONED BY		VERIFIED BY	
[Signature]		[Signature]	
FORM NO. 100-58 SEP 1948		APPROVED FOR RELEASE 1999/09/09 : CIA-RDP78-05867A000100080021-8	

25X6
Approved For Release 1999/09/09 : CIA-RDP78-05867A000100080021-8

Next 1 Page(s) In Document Exempt

Approved For Release 1999/09/09 : CIA-RDP78-05867A000100080021-8

Approved For Release 1999/09/09 : CIA-RDP78-05867A000400080021-8

CIA (PHOTO ACCESSION NO.) 48712 LOT NO. C-581A (10112151) 198161251

AREA (AMS NO.) 19816 COUNTRY Hong Kong PROVINCE PLACE Kowloon (NR)

GEOGRAPHIC COORDINATES 2219N 114 11E MAP REFERENCE C

TITLE ROAD PAVING CREW. KAI TAK AIRFIELD BACK GROUND.

DATE OF PICTURE PROB. 1951 SOURCE 25X1A

CLASSIFICATION C CAPTIONED BY VERIFIED BY 259

FORM NO. 104 SEP 1948 Approved For Release 1999/09/09 : CIA-RDP78-05867A000100080021-8

25X6

Approved For Release 1999/09/09 : CIA-RDP78-05867A000100080021-8

Approved For Release 1999/09/09 : CIA-RDP78-05867A000100080021-8

48715 C-572 17 APRIL 51

AREA (ANS NO.) 631H COUNTRY ARGENTINA PROVINCE RIO NEGRO TERRITORY PLACE SAN CARLOS

GEOGRAPHIC COORDINATES MAP REFERENCE 25X1A
4108S 7119W WAC 163E- DE BARILOCHE

TITLE (NR)

ATOMIC ENERGY PILOT PLANT (INDICATED BY ARROW) ON
HUEMUL ISLAND IN LAKE NAHUEL HUAPI, FROM A MOUNTAIN ABOUT 10
KILOMETERS WEST OF SAN CARLOS DE BARILOCHE.
DIRECTION NORTH

DATE OF PICTURE FEB. 1951 SOURCE 25X1A

CLASSIFICATION S/U.S.O.O.

CAPTIONED BY VERIFIED BY DSB

CIA (PHOTO ACCESSION NO.) 4010		LOT NO. C-579		DATE 19 APRIL 51	
AREA (AMS NO.) 280M	COUNTRY YUGOSLAVIA	PROVINCE HRVATSKA	PLACE SISAK		
GEOGRAPHIC COORDINATES 45 29N 16 22E		MAP REFERENCE C			
TITLE METALLURGICAL PLANT.					
DATE OF PICTURE 1950		25X1A			
CLASSIFICATION R					
CAPTIONED BY <i>[Signature]</i>			VERIFIED BY DBB		
FORM NO. 1 SEP 1948					