

Sanitized - Approved For Release : CIA-RDP78-05867A000100080018-2

CIA (PHOTO ACCESSION NO.) 48310	LOT NO. C-299A	6 MAR 51	
AREA (AMS NO.) 91L	COUNTRY TAIWAN	PROVINCE	PLACE TAIPEH (NE)
GEOGRAPHIC COORDINATES 2502 12130 E		MAP REFERENCE C	
TITLE [CAUSTIC SODA] CAUSTIC SODA PLANT.			
DATE OF PICTURE 1950	SOURCE OF PICTURE 25X1A		
CLASSIFICATION *	VERIFIED BY DJB		
CAPTIONED BY *	VERIFIED BY DJB		

FORM NO. 60-82 SEP 1948 Sanitized - Approved For Release : CIA-RDP78-05867A000100080018-2

CIA (PHOTO ACCESSION NO.) 48318	LOT NO. C-299A	C. MAR 51	
AREA (AMS NO.) 91L	COUNTRY TAIWAN	PROVINCE	PLACE KAOHSIUNG
GEOGRAPHIC COORDINATES 22 40 N 120 16 E		MAP REFERENCE C	
TITLE AMMONIUM SULPHATE PLANT.			
DATE OF PICTURE 1950			
SOURCE OF PHOTO 25X1A		[REDACTED]	
CLASSIFICATION R			
CAPTIONED BY [Signature]		VERIFIED BY [Signature]	
FORM NO. 60-8a Sanitized - Approved For Release : CIA-RDP78-05867A000100080018-2 SEP 1948			

Sanitized - Approved For Release : CIA-RDP78-05867A000100080018-2

CIA (PHOTO ACCESSION NO.)		C 299A		6 MAR 51	
AREA (AMS NO.)	COUNTRY	PROVINCE	PLACE		
91L	TAIWAN		KACHSIUNG		
GEOGRAPHIC COORDINATES		MAP REFERENCE			
22 42 N		120 16 E		C	
TITLE					
AMMONIUM SULPHATE PLANT.					
DATE OF PICTURE		SOURCE OF			
1950		25X1A			
CLASSIFICATION					
R					
CAPTIONED BY			VERIFIED BY		
[Signature]			DS13		
FORM NO. SEP 1948		CAPTION REPORT			
60-53		Sanitized - Approved For Release : CIA-RDP78-05867A000100080018-2			

Sanitized - Approved For Release : CIA-RDP78-05867A

AREA	AMS NO.	LOT NO.	DATE
GEOGRAPHIC COORDINATES		PROVINCE	DATE
2502N 12130E		TAIWAN	6 MAR 51
TITLE		MAP REFERENCE	PLACE
TEXTILE FACTORY		C	TAIPEH
DATE OF PICTURE		SOURCE OF	
1950		25X1A	
CLASSIFICATION			
CAPTIONED BY		VERIFIED BY	
R		DSB	
CAPTION REPORT			

FORM NO. 1
SEP 1948 60-53

Sanitized - Approved For Release : CIA-RDP78-05867A00010008001

Sanitized - Approved For Release CIA-RDP78-0567A000100080018-2

CIA (PHOTO ACCESSION NO.) 48321		LOT NO. C-299A	DATE 1956	PLACE TAIPEH (NR)
AREA (ANS NO.) 91L	COUNTRY TAIWAN	PROVINCE	MAP REFERENCE C	
GEOGRAPHIC COORDINATES 2502 121 30E				
TITLE Wo-Mei COAL MINE.				
DATE OF PICTURE 1960				
SOURCE OF PHOTO 25X1A				
CLASSIFICATION R	CAPTIONED BY [Signature]			VERIFIED BY JBB
FORM NO. 60-53 SEP 1948				

Sanitized - Approved For Release CIA-RDP78-0567A000100080018-2

Sanitized - Approved For Release : CIA-RDP78-05867A000100080018-2

CIA (PHOTO ACCESSION NO.) 48323	LOT NO. C-229	MAP REFERENCE (MAI 51)	PLACE WULAI (NR)
AREA (ANS NO.) 91L	COUNTRY TAIWAN	PROVINCE	
GEOGRAPHIC COORDINATES 2452 N 12133 E		MAP REFERENCE HMS	
TITLE LUMBER MILL.			
DATE OF PICTURE 1950	SOURCE OF PHOTO 25X1A		
CLASSIFICATION R			
CAPTIONED BY [Signature]	VERIFIED BY [Signature]		

Sanitized - Approved For Release : CIA-RDP78-05867A000100080018-2

CIA (PHOTO ACCESSION NO.) 40324				C-2994				6 MAR 51				C	
AREA (AMS NO.) 91L		COUNTRY TAIWAN		PROVINCE		PLACE TAIPEH							
GEOGRAPHIC COORDINATES 2502 N				12130E				MAP REFERENCE C					
TITLE TEXTILE FACTORY.													
DATE OF PICTURE 1950				SOURCE OF PHOTO 25X1A									
CLASSIFICATION R													
CAPTIONED BY cf						VERIFIED BY JB							
FORM NO. 60-53 SEP 1948				CAPTION REPORT									

Sanitized - Approved For Release : CIA-RDP78-05867A000100080018-2

Sanitized - Approved For Release : CIA-RDP78-05867A000100080018-2

CIA (PHOTO ACCESSION NO.) 43315				C-229		25X1A		18 FEB 51	
AREA (AMS NO.)	COUNTRY	PROVINCE	PLACE						
91L	TAIWAN		TAIPEH						
GEOGRAPHIC COORDINATES			MAP REFERENCE						
2502 N 12130 E			C						
TITLE									
GOVERNMENT HOUSE.									
DATE OF PICTURE									
1950		SOURCE OF PICTURE							
		25X1A							
CLASSIFICATION									
R									
CAPTIONED BY					VERIFIED BY				
C/S					XB				

FORM NO. 60-53 SEP 1948 Sanitized - Approved For Release : CIA-RDP78-05867A000100080018-2

Sanitized - Approved For Release - CIA-RDP78-05867A000100080018-2

CIA (PHOTO ACCESSION NO.)		REF ID: C-299A		G 11A251	
AREA (AMS NO.)	COUNTRY	PROVINCE	PLACE		
91L	TAIWAN		TAIPEH		
GEOGRAPHIC COORDINATES			MAP REFERENCE		
2502N		12130E		C	
TITLE					
TEXTILE FACTORY					
DATE OF PICTURE		SOURCE			
1950		25X1A			
CLASSIFICATION					
R					
CAPTIONED BY			VERIFIED BY		
CP			JSE		

FORM NO. 60-58 SEP 1948 Sanitized - Approved For Release - CIA-RDP78-05867A000100080018-2

Sanitized - Approved For Release : CIA-RDP78-05867A000100080018-2

CIA (PHOTO ACCESSION NO.) 40327	LOT NO. C-229	DATE 28 FEB 51	CLASSIFICATION C
AREA (AMS NO.) 914	COUNTRY TAIWAN	PROVINCE	PLACE TRIPEN (NR)
GEOGRAPHIC COORDINATES 2502 121 30E		MAP REFERENCE C	
TITLE Wo-Mei COAL MINE. SAMPANS ARE USED TO CARRY COAL.			
25X1A			
DATE OF PICTURE 1950	SOURCE O [REDACTED]		
CLASSIFICATION R			
CAPTIONED BY CS		VERIFIED BY JDS	
FORM NO. 60-SEP 1945			

Sanitized - Approved For Release : CIA-RDP78-05867A000100080018-2

Sanitized - Approved For Release - CIA-RDP78-05867A000100080048-2

CIA (PHOTO ACCESSION NO.) 4832 C-394 DATE 19 MAR 51

AREA (AMS NO.) 546M COUNTRY FRANCE PROVINCE SEINE PLACE VILLENEUVE-SAINTE-GEORGES

GEOGRAPHIC COORDINATES 4844N 0227E MAP REFERENCE MS

TITLE
RECONSTRUCTION OF THE VILLENEUVE-SAINTE-GEORGES BRIDGE
OVER THE SEINE RIVER

DATE OF PICTURE 1951 SOURCE OF PICTURE TRAVOUX FEB. 1951

CLASSIFICATION R
CAPTIONED BY [signature] VERIFIED BY

FORM NO. 60-53 SEP 1948 CAPTION REPORT Sanitized - Approved For Release - CIA-RDP78-05867A000100080048-2

Sanitized - Approved For Release : CIA-RDP78-05867A000100080018-2

CIA (PHOTO ACCESSION NO.) 48321 C-394 19 MAR 51

AREA (AMS NO.) 646M COUNTRY FRANCE PROVINCE SEINE INFERIEURE PLACE LE HAVRE

GEOGRAPHIC COORDINATES 4930N 0008E MAP REFERENCE C

TITLE

CONCRETE SLAB NEARING COMPLETION. SLAB IS USED IN [RECONSTRUCTION AND/OR] CONSTRUCTION OF QUAYS AND WHARVES.

DATE OF PICTURE 1951 SOURCE OF PICTURE TRAVOUX FEB. 1951

CLASSIFICATION R

CAPTIONED BY [Signature] VERIFIED BY [Signature]

FORM NO. 60-SEP 1948 CAPTION REPORT Sanitized - Approved For Release : CIA-RDP78-05867A000100080018-2

Sanitized - Approved For Release : CIA-RDP78-05867A000100080018-2

CIA (PHOTO ACCESSION) 48559 C-394 19 MAR 51

AREA (AMS NO.) 646M COUNTRY FRANCE PROVINCE SEINE INFERIEURE PLACE LE HAVRE

GEOGRAPHIC COORDINATES 4930N 0008E MAP REFERENCE C

TITLE
CONCRETE SLAB (A) BEING FITTED INTO A NEW SECTION OF THE WHARF.

DATE OF PICTURE 1951 SOURCE OF PICTURE TRAVOUX FEB 1951

CLASSIFICATION
CAPTIONED BY R J CP VERIFIED BY YS

FORM NO. 60-53 SEP 1948 CAPTION REPORT Sanitized - Approved For Release : CIA-RDP78-05867A000100080018-2

Sanitized - Approved For Release : CIA-RDP78-05867A000100080018-2

CIA (PHOTO ACCESSION NO.) 4831		C-394		19 MAR 51	
AREA (AMS NO.) 646M	COUNTRY FRANCE	PROVINCE SEINE INFERIEURE	PLACE LE HAVRE		
GEOGRAPHIC COORDINATES 49 30 N		00 08 E		MAP REFERENCE C	
TITLE CONCRETE SLAB BEING FLOATED INTO POSITION IN THE [RECONSTRUCTION AND/OR] CONSTRUCTION OF A QUAY OR WHARF.					
DATE OF PICTURE 1951		SOURCE OF PICTURE TRAVOUX FEB 1951			
CLASSIFICATION R					
CAPTIONED BY CS			VERIFIED BY DSB		

FORM NO. 60-58 SEP 1948 CAPTION REPORT Sanitized - Approved For Release : CIA-RDP78-05867A000100080018-2

Sanitized - Approved For Release - CIA-RDP78-05867A000100080018-2

CIA (PHOTO ACCESSION NO.) 48331
C-480 2 APRIL

AREA (AMS NO.) 721M COUNTRY FINLAND PROVINCE VIIPURI PLACE IMATRA (NR)

GEOGRAPHIC COORDINATES FI 01N 28 48E MAP REFERENCE NLS

TITLE

RAILROAD AND LAKE NORTHEAST OF IMATRA. SWATH CUT THROUGH FOREST RIGHT BACKGROUND MARKS FINNISH-USSR BORDER. FINLAND LEFT. USSR RIGHT. DIRECTION SOUTHEAST.

DATE OF PICTURE JUNE 1950 25X1A

CLASSIFICATION C

CAPTIONED BY [Signature] VERIFIED BY DSD

FORM NO. 60-53 SEP 1948 Sanitized - Approved For Release - CIA-RDP78-05867A000100080018-2

Sanitized - Approved For Release : CIA-RDP78-05867A000100080018-2

CIA (PHOTO ACCESSION NO.) 4033		LOT NO. C-480		DATE 2 APRIL 51	
AREA (ANS NO.) 721M	COUNTRY FINLAND	PROVINCE VIIPURI	PLACE IMATRA (NR)		
GEOGRAPHIC COORDINATES 61 10N 28 48E		MAP REFERENCE NIS			
TITLE IMATRA RIVER AND GORGE.					
DATE OF PICTURE JUNE 1950		SOURCE 25X1A			
CLASSIFICATION C		VERIFIED BY JCB			
CAPTIONED BY [Signature]		CAPTION REPORT			

FORM NO. 60-SEP 1948 Sanitized - Approved For Release : CIA-RDP78-05867A000100080018-2

Sanitized - Approved For Release : CIA-RDP78-05867A000100080018-2

CIA (PHOTO ACCESSION NO.) 48334	REF. NO. C-480	DATE 2 APR 51	
AREA (ANS NO.) 121M	COUNTRY FINLAND	PROVINCE OULU	PLACE KUUSAMO
GEOGRAPHIC COORDINATES 6558N 2911E		MAP REFERENCE NIS	
TITLE			

THIS FRONTIER VILLAGE WAS DESTROYED BY THE
 RUSSIANS DURING THE RUSSO-FINNISH WAR.
 DIRECTION SOUTHWEST.

DATE OF PICTURE JUNE 1950	SIZE 25X1A
------------------------------	---------------

CLASSIFICATION C	CAPTIONED BY <i>[Signature]</i>	VERIFIED BY D&B
---------------------	------------------------------------	--------------------

FORM NO. 60-53 SEP 1948
 Sanitized - Approved For Release : CIA-RDP78-05867A000100080018-2

Sanitized - Approved For Release : CIA-RDP78-05867A000100080018-2

CIA (PHOTO ACCESSION NO.) 6805 | SUBJECT C-480 | DATE 2 APRIL 51

AREA (ANS NO.) 721M | COUNTRY FINLAND | PROVINCE VIIPURI | PLACE LAPPEENRANTA (M2)

GEOGRAPHIC COORDINATES 6104N 2811E | MAP REFERENCE MS

TITLE

PILLBOX OF THE MANNERHEIM DEFENSE LINE.
DIRECTION NORTHWEST.

DATE OF PICTURE JUNE 1950 | SIZE 25X1A

CLASSIFICATION C

CAPTIONED BY [Signature] | VERIFIED BY [Signature]

FORM NO. 60-53 SEP 1948 Sanitized - Approved For Release : CIA-RDP78-05867A000100080018-2

Sanitized - Approved For Release : CIA-RDP78-05867A000100080018-2

CIA (PHOTO ACCESSION NO.) 483	LBT NO. C-480	DATE 2 APRIL 51	C
AREA (AMS NO.) 721M	COUNTRY FINLAND	PROVINCE VIIPURI	PLACE LAPPEENRANTA(NR)
GEOGRAPHIC COORDINATES 6104N 2811E		MAP REFERENCE NIS	
TITLE PILLBOX OF THE MANNERHEIM DEFENSE LINE. DIRECTION NORTHWEST.			
DATE OF PICTURE JUNE 1950		25X1A	
CLASSIFICATION C			
CAPTIONED BY CP		VERIFIED BY JCB	

FORM NO. 60-5 Sanitized - Approved For Release : CIA-RDP78-05867A000100080018-2
SEP 1948

Sanitized - Approved For Release : CIA-RDP78-05867A000100080018-2

CIA (PHOTO ACCESSION NO.) 4000		LOT NO. C-480		DATE 2 APRIL	
AREA (ANS NO.) 7217	COUNTRY FINLAND	PROVINCE VIIPURI	PLACE LAPPEENRANTA(NOK)		
GEOGRAPHIC COORDINATES 6104N 2811E		MAP REFERENCE NIS			
TITLE ANTI-TANK DEFENSES ON THE NEW MANNERHEIM DEFENSE LINE. DIRECTION NORTH.					
DATE OF PICTURE JUNE 1950		SOURCE 25X1A			
CLASSIFICATION C					
CAPTIONED BY SFB			VERIFIED BY JEB		
FORM NO. 60-55 SEP 1948					

Sanitized - Approved For Release : CIA-RDP78-05867A000100080018-2

Sanitized - Approved For Release : CIA-RDP78-05867A000100080018-2

CIA (PHOTO ACCESSION NO.) 48333 C-480 2172

AREA (ANS NO.) 121M COUNTRY FINLAND PROVINCE OULU PLACE IVALO

GEOGRAPHIC COORDINATES 4839N 2734E MAP REFERENCE MS

TITLE

NEW FINNISH TOURIST BUILDING LEFT BACKGROUND. TEMPORARY
FOOT BRIDGE CENTER. NEW HIGHWAY BRIDGE RIGHT.
DIRECTION SOUTH.

DATE OF PICTURE JUNE 1950 25X1A

CLASSIFICATION C
CAPTIONED BY [Signature] VERIFIED BY [Signature]

FORM NO. 60-55 Sanitized - Approved For Release : CIA-RDP78-05867A000100080018-2

Sanitized - Approved For Release : CIA-RDP78-05867A000100080018-2

CIA (PHOTO ACCESSION NO.) 48339 FILE NO. C-480 DATE 2 APRIL 1951

AREA (AMS NO.) 121M COUNTRY FINLAND PROVINCE OULU PLACE

GEOGRAPHIC COORDINATES MAP REFERENCE

TITLE

ARCTIC HIGHWAY BETWEEN IVALD AND ROVANIEMI.
DIRECTION NORTH.

DATE OF PICTURE JUNE 1950 SIZE 25X1A

CLASSIFICATION CAPTIONED BY VERIFIED BY

FORM NO. 60-SEP 1948 Sanitized - Approved For Release : CIA-RDP78-05867A000100080018-2

Sanitized - Approved For Release : CIA-RDP78-05867A000100080018-2

CIA (PHOTO ACCESSION NO.) 48340				C-480		2 APR 1950		18-2	
AREA (AMS NO.)	COUNTRY	PROVINCE	PLACE						
121M	FINLAND	OULU	KEMI (WR)						
GEOGRAPHIC COORDINATES			MAP REFERENCE						
6548N 2432N			NIS						
TITLE									
KEMI RIVER MOUTH RIGHT BACKGROUND, GULF OF BOTHNIA FORE DIRECTION NORTH.									
DATE OF PICTURE									
JUNE 1950 [REDACTED]									
CLASSIFICATION									
CAPTIONED BY									
VERIFIED BY									
DSB									
FORM NO. 60-33									
Sanitized - Approved For Release : CIA-RDP78-05867A000100080018-2									

48340

Sanitized - Approved For Release - CIA-RDP78-05867A000100080018-2

CIA (PHOTO ACCESSION NO.) 45042 LOT NO. C-480 2 APRIL 1959

AREA (AMS NO.) 1141M COUNTRY SWEDEN PROVINCE NORBOTTEN PLACE OVERTORNEA

GEOGRAPHIC COORDINATES 66 23 N 23 38 E MAP REFERENCE NIS

TITLE

TORNIO RIVER AT SWEDISH - FINNISH BORDER. DIRECTION EAST.

DATE OF PICTURE JUNE 1960 SOURCE 25X1A


CLASSIFICATION C CAPTIONED BY [Signature] VERIFIED BY DSJ

FORM NO. 60-53 SEP 1948 Sanitized - Approved For Release - CIA-RDP78-05867A000100080018-2

Sanitized - Approved For Release : CIA-RDP78-05867A000100080018-2

CIA (PHOTO ACCOUNT NO.) 4034		C-480		2 APRIL 1951	
AREA (AMS NO.) 521M	COUNTRY FINLAND	PROVINCE HAME	PLACE LAHTI (NR)		
GEOGRAPHIC COORDINATES 6100 N 2539 E		MAP REFERENCE NIS			
TITLE [RAILROAD.] DIRECTION SOUTH.					
DATE OF PICTURE JUNE 1950		SOURCE 25X1A			
CLASSIFICATION C					
CAPTIONED BY [Signature]			VERIFIED BY [Signature]		
FORM NO. 65 SEP 1948		Sanitized - Approved For Release : CIA-RDP78-05867A000100080018-2			

Sanitized - Approved For Release : CIA-RDP78-05867A000100080018-2

CIA (PHOTO ACCESSION NO.) 46345	LOT NO. C-480	DATE 2 APRIL		
AREA (AMS NO.) 721M	COUNTRY FINLAND	PROVINCE VIIPURI	PLACE SIMPELE (NR)	
GEOGRAPHIC COORDINATES 6126N 2922E		MAP REFERENCE NIS		
TITLE FINLAND-USSR BORDER. LAKE BACKGROUND SEPARATES THE TWO COUNTRIES. DIRECTION SOUTH EAST.				
DATE OF PICTURE JUNE 1950	SC 25X1A			
CLASSIFICATION C				
CAPTIONED BY 	VERIFIED BY JTB			
FORM NO. 6052 SEP 1948	CAPTION REPORT Sanitized - Approved For Release : CIA-RDP78-05867A000100080018-2			

Sanitized - Approved For Release : CIA-RDP78-05867A000100080018-2

CIA (PHOTO ACCOUNT NO.) 40344		ROLL NO. C-480		DATE 2 APRIL	
AREA (AMS NO.) 121M	COUNTRY FINLAND	PROVINCE OULU	PLACE SUOMUSSALMI (NR)		
GEOGRAPHIC COORDINATES 64 53N 29 05E		MAP REFERENCE NIS			
TITLE ANTI-TANK DEFENSES NEAR FINNISH-USSR BORDER.					
DATE OF PICTURE JUNE 1960		SOI 25X1A			
CLASSIFICATION C					
CAPTIONED BY [Signature]			VERIFIED BY DSB		
FORM NO. 60-53 SEP 1948					

Sanitized - Approved For Release : CIA-RDP78-05867A000100080018-2

Sanitized - Approved For Release : CIA-RDP78-05867A000100080018-2

CIA (PHOTO ACC. NO.) 48845				C-480		2 APR 51	
AREA (AMS NO.) 121A	COUNTRY FINLAND	PROVINCE OULU	PLACE KAUNISPAA (NR)				
GEOGRAPHIC COORDINATES BAP. 6812 N 2710 E			MAP REFERENCE NAC 92, GERMAN MAPS, ETC.				
TITLE OLD BOMB CRATER, DIRECTION NORTHWEST.							
DATE OF PICTURE JUNE 1950		SOURCE 25X1A					
CLASSIFICATION C							
CAPTIONED BY [Signature]				VERIFIED BY D&B			
FORM NO. 60-53 SEP 1948		CAPTION REPORT Sanitized - Approved For Release : CIA-RDP78-05867A000100080018-2					

Sanitized - Approved For Release : CIA-RDP78-05867A000100080018-2

CIA (PHOTO ACCESSION NO.) 400... COPY NO. C-480 DATE 2 APRIL 1951

AREA (AMS NO.) 121M COUNTRY FINLAND PROVINCE OULU KAUNISPAA (NR)

GEOGRAPHIC COORDINATES APP. 6812N 2710E MAP REFERENCE WAS 92 - GERMAN MAPS, ETC.

TITLE
TUNDRA. ARCTIC HIGHWAY RIGHT.
DIRECTION NORTH.

DATE OF PICTURE JUNE 1950 SIZE 25X1A

CLASSIFICATION C/J
CAPTIONED BY [Signature] VERIFIED BY DCS

FORM NO. 6053 SEP 1949 Sanitized - Approved For Release : CIA-RDP78-05867A000100080018-2

Sanitized - Approved For Release - CIA-RDP78-05867A000100080018-2 ✓

CIA (PHOTO ACQUISITION NO.)			
C-480			
AREA (AMB NO.)	COUNTRY	PROVINCE	DATE
121M	FINLAND	OULU	3 APRIL 51
GEOGRAPHIC COORDINATES		PLACE	
APP. 6812 N 2710 E		KAUNIS PAA (NR)	
TITLE		MAP REFERENCE	
TUNDRA. DIRECTION SOUTH.		WAC 92 - GERMAN MAP, ETC.	
DATE OF PICTURE		SCALE	
JUNE 1960		25X1A	
CLASSIFICATION			
CAPTIONED BY		VERIFIED BY	
C		SJS	
FORM NO. 60-53			
SEP 1948			
Sanitized - Approved For Release - CIA-RDP78-05867A000100080018-2			

Sanitized - Approved For Release : CIA-RDP78-05867A000100080018-2

CIA (PHOTO ACCESSION NO.) 48348		LOT NO. C-480		DATE 3 APRIL 51	
AREA (ANS NO.) 121M		COUNTRY FINLAND		PROVINCE OULU	
GEOGRAPHIC COORDINATES APR. 6812N 2710E		MAP REFERENCE WAG 92- ZUSAMMENDECK GERMANY		PLACE KAUNISPAA (NR)	
TITLE ARCTIC HIGHWAY. DIRECTION SOUTH.					
DATE OF PICTURE JUNE 1950					
CLASSIFICATION [REDACTED]					
CAPTIONED BY CJ					
FORM NO. SEP 1948 60-53				VERIFIED BY [Signature]	
CAPTION REF ID: A55001 Sanitized - Approved For Release : CIA-RDP78-05867A000100080018-2					

Sanitized - Approved For Release - CIA-RDP78-05867A

CIA (PHOTO ACCESSION NO.)		LOT NO.	
AREA (ANS NO.)	COUNTRY	PROVINCE	DATE
48Y	Union of South Africa	TRANSVAAL	4 April 51
GEOGRAPHIC COORDINATES		MAP REFERENCE	PLACE
25 45 S 28 14 E		C	PRETORIA
TITLE			
UNION AMPHITHEATRE.			
DATE OF PICTURE		SOURCE OF PICTURE	
1950		LIFE 25X1A	
CLASSIFICATION			
CJ			
CAPTIONED BY			
FORM NO. 60-53		VERIFIED BY	
SEP 1948			
CAPTION REF 9987. CIA-RDP78-05867A000100080018-			

CIA (PHOTO ACCESSION NO.)		LOT NO.		DATE	
48357		C-5134		4 APR 1951	
AREA (AMS NO.)	COUNTRY		PROVINCE	PLACE	
38Y	Union of South Africa		Orange	Orange Free State	
GEOGRAPHIC COORDINATES		MAP REFERENCE			
TITLE					
CORN CULTIVATION.					
DATE OF PICTURE		SOURCE OF PICTURE			
1950		25X1A LIFE- [REDACTED]			
CLASSIFICATION					
C J					
CAPTIONED BY					
[Signature]					
FORM NO.		VERIFIED BY			
BEP 1948 60-53		DCB			
CAPTION REPORT					
Sanitized - Approved For Release - CIA-RDP78-05867A000100080018-					

Sanitized - Approved For Release - CIA-RDP78-05867A000100080018-2

CIA (PHOTO ACCESSION NO.) 4835		LOT NO. C-513a		DATE 4 APRIL 51	
AREA (ANS NO.) 48Y	COUNTRY Union of South Africa	PROVINCE TRANSVAAL	MAP REFERENCE	PLACE PRETORIA	C
GEOGRAPHIC COORDINATES 25 45 S 28 14 E					
TITLE UNION AMPHITHEATRE.					
DATE OF PICTURE 1950		SOURCE OF PICTURE LIFE [REDACTED]			
CLASSIFICATION C					
CAPTIONED BY [Signature]					
FORM NO. 60-53 SEP 1948		VERIFIED BY [Signature]			
CAPTION REPORT Sanitized - Approved For Release - CIA-RDP78-05867A000100080018-2					

Sanitized - Approved For Release - CIA-RDP78-05867A000100080018-2

CIA (PHOTO ACCESSION NO.)		LOT NO.		DATE	
AREA (ANS NO.)		COUNTRY	PROVINCE	PLACE	
GEOGRAPHIC COORDINATES		MAP REFERENCE			
TITLE					
DATE OF PICTURE		SOURCE OF			
CLASSIFICATION		CAPTIONED BY		VERIFIED BY	
FORM NO. SEP 1948		CAPTION REPORT			

48Y
25 45 S
28 19 E
C-513A
UNION OF SOUTH AFRICA
TRANSVAL
4 APRIL 51
PRETORIA
C
C
C
1950
LIFE
25X1A
C
J
60-53
753

UNION AMPHITHEATRE.

Sanitized - Approved For Release - CIA-RDP78-05867A000100080018-2

CIA (PHOTO ACCESSION NO.)
Sanitized - Approved For Release : CIA-RDP78-05867A000100080018-2

LOT NO. 513A
AREA (AMS NO.) 18Y
COUNTRY Union of South Africa
PROVINCE CAPE OF GOOD HOPE
DATE APRIL 1951
GEOGRAPHIC COORDINATES 3356S 1825E
MAP REFERENCE C
PLACE CAPE TOWN

DATE OF PICTURE 1950
SOURCE OF PIC 25X1A
LIFE

CLASSIFICATION C
CAPTIONED BY [Signature]

FORM NO. 60-53
BEP 1948
VERIFIED BY [Signature]

Sanitized - Approved For Release : CIA-RDP78-05867A000100080018-2

CIA PHOTO ACCESSION NO. 48851
Sanitized - Approved For Release - CIA-RDP78-05867A000100080018-2

LOT NO. C-513A
AREA (ANS NO.) 48Y
COUNTRY UNION OF SOUTH AFRICA
PROVINCE TRANSVAL
DATE 4 APRIL 51
GEOGRAPHIC COORDINATES 2613S 2850E
PLACE JOHANNESBURG (NR)
MAP REFERENCE C

MINING SETTLEMENT. [TAILINGS] PILE (BACKGROUND).
GOLD TAILINGS

DATE OF PICTURE 1950
SOURCE OF PHOTO 25X1A
LIFE [REDACTED]

CLASSIFICATION
CAPTIONED BY [Signature]

VERIFIED BY [Signature]

FORM NO. 60-53
SEP 1948

Sanitized - Approved For Release - CIA-RDP78-05867A000100080018-2

Sanitized - Approved For Release - CIA-RDP78-05867A000100080018-2

CIA (PHOTO ACCESSION NO.) *487* DATE *4 APRIL 51*

AREA (AMS NO.) *487* COUNTRY *UNION OF SOUTH AFRICA* PROVINCE *TRANSVAAL* PLACE *JOHANNESBURG*

GEOGRAPHIC COORDINATES *2613S 2856E* MAP REFERENCE *C*

TITLE

DATE OF PICTURE *1950* SOURCE OF *25X1A*
LIFE 

CLASSIFICATION *C*
CAPTIONED BY *[Signature]* VERIFIED BY *DSB*

FORM NO. 60-53
SEP 1948

Sanitized - Approved For Release - CIA-RDP78-05867A000100080018-2

CIA (PHOTO ACCESSION NO.) **48261** Sanitized - Approved For Release - CIA-RDP78-05867A000100080018-2

AREA (AMB NO.) **48Y** LOT NO. **C-513A** DATE **4 APRIL 51**
COUNTRY **Union of South Africa** PROVINCE **TRANSVAAL** PLACE **JOHANNESBURG**
GEOGRAPHIC COORDINATES **26 13 S 28 56 E** MAP REFERENCE **C**

DATE OF PICTURE **1950** SOURCE OF **25X1A**
LIFE

CLASSIFICATION **C**
CAPTIONED BY **[Signature]**

VERIFIED BY **DSB**

FORM NO. **60-53**
SEP 1948

Sanitized - Approved For Release - CIA-RDP78-05867A000100080018-2

Sanitized - Approved For Release - CIA-RDP78-05867A000100080018-2

CIA (PHOTO ACCESSION NO.)		40991		C-513A		DATE		4 April 51	
AREA (AMS NO.)	48Y	COUNTRY	Union of South Africa	PROVINCE	TRANSVAAL	PLACE	JOHANNESBURG	C	
GEOGRAPHIC COORDINATES		26 13 S		28 56 E		MAP REFERENCE			
TITLE		C							
<p>FOREGROUND: "SHANTY TOWN" HOUSING. LEFT BACKGROUND: RECENTLY COMPLETED HOUSING PROJECT.</p>									
DATE OF PICTURE		1950		SOURCE OF		25X1A			
				LIFE					
CLASSIFICATION									
CAPTIONED BY									
VERIFIED BY									
723									
FORM NO. 60-53		SEP 1948							
Sanitized - Approved For Release - CIA-RDP78-05867A000100080018-2									

Sanitized - Approved For Release : CIA-RDP78-05867A000100080018-2

CIA (PHOTO ACCESSION NO.)		C-513A		DATE	4 APRIL 51
AREA (ANS NO.)	COUNTRY	PROVINCE	PLACE	C	
48Y	UNION OF SOUTH AFRICA	TRANSVAAL	JHANNESBURG		
GEOGRAPHIC COORDINATES		MAP REFERENCE			
2613S	2856E	C			
TITLE					

SLUM AREA.

DATE OF PICTURE	SOURCE OF
1950	LIFE [REDACTED] 25X1A

CLASSIFICATION	VERIFIED BY
CJ	DWB
CAPTIONED BY	

FORM NO. 60-53
SEP 1948

Sanitized - Approved For Release : CIA-RDP78-05867A000100080018-2

Sanitized - Approved For Release : CIA-RDP78-05867A000100080018-2

AREA (ANS NO.)		COUNTRY	PROVINCE	PLACE
184		Union of South Africa	CAPE	of Good Hope
GEOGRAPHIC COORDINATES		MAP REFERENCE		
TITLE				
NATIVE TRAINER AND DOG. GERMAN POLICE DOGS AND GUARDS PATROL THE DIAMOND MINE AREAS.				
DATE OF PICTURE	SOURCE OF PICTURE			
1950	LIFE [REDACTED] 25X1A			
CLASSIFICATION	CAPTIONED BY			
C	[Signature]			
FORM NO. SEP 1948 60-52	VERIFIED BY			
	[Signature]			

Sanitized - Approved For Release : CIA-RDP78-05867A000100080018-2

Sanitized - Approved For Release : CIA-RDP78-05867A000100080018-2

40301 C-5139 4 APR 51 C

AREA (AMS NO.) 484 COUNTRY Union of South Africa PROVINCE TRANSVAAL PLACE JOHANNESBURG

GEOGRAPHIC COORDINATES 26 13 S 28 56 E MAP REFERENCE C

TITLE
GOLD TAILINGS PILE RIGHT.

DATE OF PICTURE 1950 SOURCE OF PICTURE 25X1A LIFE

CLASSIFICATION C

CAPTIONED BY [Signature] VERIFIED BY DJB

FORM NO. 60-58 Sanitized - Approved For Release : CIA-RDP78-05867A000100080018-2

Sanitized - Approved For Release : CIA-RDP78-05867A000100080018-2

4059 C-513A 4 APR 51 C

AREA (AMS NO.) 48Y COUNTRY Union of South Africa PROVINCE TRANSVAAL PLACE JOHANNESBURG

GEOGRAPHIC COORDINATES 2613S 2856E MAP REFERENCE C

TITLE

CROWN AND ROBINSON MINES GOLD TAILINGS PILES.

DATE OF PICTURE 1950 SOURCE OF 25X1A LIFE

CLASSIFICATION

CAPTIONED BY C J VERIFIED BY JS

FORM NO. 60-52 Sanitized - Approved For Release : CIA-RDP78-05867A000100080018-2

Sanitized - Approved For Release : CIA-RDP78-05867A000100080018-2

CIA (PHOTO ACCESSION NO.) *C-513A* DATE *4 APRIL 51*

AREA (AMS NO.) *724M* COUNTRY *GERMANY* PROVINCE *SACHSEN* PLACE *RADUMBA OBERREULEN*

GEOGRAPHIC COORDINATES *5036N 1239E* MAP REFERENCE *NCS*

TITLE

URANIUM MINE.

25X1A

DATE OF PICTURE *1950* SOURCE OF PICTURE *LIFE*

CLASSIFICATION *C*

CAPTIONED BY *[Signature]* VERIFIED BY *BB*

FORM NO. *60-53* SEP 1948 Sanitized - Approved For Release : CIA-RDP78-05867A000100080018-2

Sanitized - Approved For Release : CIA-RDP78-05867A000100080018-2

CIA (PHOTO ACCESSION NO.) 48363		LOT NO.	
AREA (ANS. NO.) 724M	COUNTRY GERMANY	PROVINCE SACHSEN	DATE 4 APRIL 51
GEOGRAPHIC COORDINATES 50 36N 12 39E		MAP REFERENCE NIS	PLACE RADIUMBAD OBERSCHLEIS
TITLE URANIUM PLANT			
DATE OF PICTURE 1950		SOURCE OF LIFE [REDACTED] 25X1A	
CLASSIFICATION C			
CAPTIONED BY [Signature]			
FORM NO. 60-53 SEP 1948		VERIFIED BY JCB	

Sanitized - Approved For Release : CIA-RDP78-05867A000100080018-2

GPO 16-52785-1

Sanitized & Approved For Release : CIA-RDP78-05867A000100080018-2

CIA (PHOTO ACQUISITION) <i>C-513A</i>				APPROVED FOR RELEASE : CIA-RDP78-05867A000100080018-2			
AREA (ANS NO.)	<i>724M</i>	COUNTRY	<i>GERMANY</i>	PROVINCE	<i>SACHSEN</i>	PLACE	<i>RAUNAU</i>
GEOGRAPHIC COORDINATES		<i>5036 N 12 39 E</i>		MAP REFERENCE		<i>MIS</i>	
TITLE							
<i>WORKERS ENROUTE TO URANIUM MINES.</i>							
DATE OF PICTURE		<i>1950</i>		SOURCE OF PICTURE		<i>LIFE - [REDACTED]</i>	
CLASSIFICATION <i>C</i>							
CAPTIONED BY <i>[Signature]</i>				VERIFIED BY <i>[Signature]</i>			
FORM NO. 60-53		SEP 1948		CAPTION REPORT		CIA-RDP78-05867A000100080018-2	

CHILENA (10)

Sanitized & Approved For Release : CIA-RDP78-05867A000100080018-2

Sanitized - Approved For Release : CIA-RDP78-05867A000100080018-2

CIA (PHOTO ACCESSION NO.) 48365		LOT NO. C-513A		DATE 4 APRIL 51	
AREA (AMS NO.) 724M	COUNTRY GERMANY	PROVINCE SACHSEN	PLACE KADUNBAD OBERSCHLEMA		
GEOGRAPHIC COORDINATES 5036N 1239E			MAP REFERENCE NIS		
TITLE URANIUM PLANT.					
DATE OF PICTURE 1950		SOURCE OF PICTURE LIFE - [REDACTED]			
CLASSIFICATION C					
CAPTIONED BY [Signature]			VERIFIED BY [Signature]		
FORM NO. 60 SEP 1948					

Sanitized - Approved For Release : CIA-RDP78-05867A000100080018-2

Sanitized - Approved For Release - CIA-RDP78-05867A000100080018-2

CIA (PHOTO ACCESSION NO.) *C-513A* DATE *4 APR 51*

AREA (AMS NO.) *734M* COUNTRY *GERMANY* PROVINCE *SACHSEN* PLACE *RADIUMBAD OBERSCHLEISIA*

GEOGRAPHIC COORDINATES *5036N 1239E* MAP REFERENCE *NIS*

TITLE

KITCHEN IN URANIUM WORKERS' QUARTERS.

DATE OF PICTURE *1950* SOURCE OF PICTURE *LIFE- [REDACTED]*


CLASSIFICATION *C*
CAPTIONED BY *[Signature]* VERIFIED BY *[Signature]*

FORM NO. 60-63 Sanitized - Approved For Release - CIA-RDP78-05867A000100080018-2

Sanitized - Approved For Release : CIA-RDP78-05867A000100080018-2

CIA (PHOTO ACCESSION NO.) 48587		C-513A		DATE 4 APRIL 51
AREA (ANS NO.) 724M	COUNTRY GERMANY	PROVINCE SACHSEN	PLACE RADIUMBAD OBERSCHLEMA	
GEOGRAPHIC COORDINATES 50 36N 12 39E		MAP REFERENCE NIS		

URANIUM MINERS' BASIC MARKET.

DATE OF PICTURE 1950	SOURCE OF PICTURE LIFE- 
-------------------------	---

CLASSIFICATION

CAPTIONED BY
C J

VERIFIED BY
Jsb

FORM NO. 60-53
SEP 1948

Sanitized - Approved For Release : CIA-RDP78-05867A000100080018-2


Sanitized - Approved For Release : CIA-RDP78-05867A000100080018-2

CIA (PHOTO ACCESSION NO.) **C-513A**

AREA (ANS NO.) **2Y** COUNTRY **SOUTH WEST AFRICA** PROVINCE **4 APRIL 51** DATE **C**

GEOGRAPHIC COORDINATES **24 39 S 15 10 E** MAP REFERENCE **LUDERITZ**

TITLE **C**

DATE OF PICTURE **1950** SOURCE OF PICTURE **25X1A**
LIFE 

CLASSIFICATION **C**

CAPTIONED BY **[Signature]** VERIFIED BY **[Signature]**

FORM NO. 60-53
SEP 1949

Sanitized - Approved For Release : CIA-RDP78-05867A000100080018-2

Sanitized - Approved For Release : CIA-RDP78-05867A000100080018-2

CIA (PHOTO ACCESSION NO.)		C-513A		DATE		4 APRIL 51		C	
AREA (ANS NO.)	18Y	COUNTRY	UNION OF SOUTH AFRICA	PROVINCE	CAPE OF GOOD HOPE	PLACE	CAPETOWN		
GEOGRAPHIC COORDINATES		3356S 1825E		MAP REFERENCE		C			
TITLE									
DEVIL'S PEAK RIGHT.									
DATE OF PICTURE		1950		SOURCE OF PICTURE		LIFE- [REDACTED]			
CLASSIFICATION									
C									
CAPTIONED BY					VERIFIED BY				
[Signature]					DS				
FORM NO. SEP 1949		60-53		Sanitized - Approved For Release		CIA-RDP78-05867A000100080018-2			

Sanitized - Approved For Release : CIA-RDP78-05867A000100080018-2

CIA (PHOTO ACCESSION NO.) 48372

AREA (ANS NO.) 2Y COUNTRY SOUTH WEST AFRICA PROVINCE C-513A DATE 4 APRIL 51 C

GEOGRAPHIC COORDINATES 28 33 S 16 26 E MAP REFERENCE C PLACE ORANJEMUND (OR)

TITLE

SAND DUNE REMOVAL EQUIPMENT [AT] THE MOUTH OF THE ORANGE RIVER. NEAR

DATE OF PICTURE 1950 SOURCE OF PICTURE 25X1A LIFE- [REDACTED]

CLASSIFICATION C

CAPTIONED BY [Signature] VERIFIED BY DST

FORM NO. 60-53 SEP 1948

Sanitized - Approved For Release : CIA-RDP78-05867A000100080018-2

Sanitized - Approved For Release - CIA-RDP78-05867A000100080018-2

CIA (PHOTO ACCESSION NO.)			
AREA (AMS NO.)	COUNTRY	PROVINCE	DATE
2Y	SOUTH WEST AFRICA		4 APRIL 51
GEOGRAPHIC COORDINATES		PLACE	
2833 S 1626 E		ORANJEMUND (NR)	
TITLE		MAP REFERENCE	
		C	

SAND DUNE REMOVAL EQUIPMENT NEAR
ORANGE RIVER. [AT] THE MOUTH OF THE

DATE OF PICTURE	SOURCE OF PICTURE
1950	LIFE 25X1A

CLASSIFICATION	CAPTIONED BY
C	[Signature]

VERIFIED BY
DSP

FORM NO. 60-53
SEP 1948

Sanitized - Approved For Release - CIA-RDP78-05867A000100080018-2

Sanitized - Approved For Release : CIA-RDP78-05867A000100080018-2

CIA (PHOTO ACCESSION NO.) 48374	REF. NO. C-513	DATE 4 APRIL 51	C
AREA (ANS NO.) 2Y	COUNTRY SOUTH WEST AFRICA	PROVINCE	PLACE ORANJEMUND (NE)
GEOGRAPHIC COORDINATES 2833S 1426E		MAP REFERENCE C	
TITLE SIFTING DIAMOND-BEARING GRAVEL.			
DATE OF PICTURE 1950		SOURCE OF PICTURE 25X1A LIFE - [REDACTED]	
CLASSIFICATION C			
CAPTIONED BY [Signature]		VERIFIED BY DSB	

FORM NO. 60-58 SEP 1948 Sanitized - Approved For Release : CIA-RDP78-05867A000100080018-2

Sanitized - Approved For Release : CIA-RDP78-05867A000100080018-2

CIA (PHOTO ACCESSION NO.)	46572	COUNTRY	C-513A	DATE	4 APR 1951	CLASSIFICATION	C
AREA (ANS NO.)	2Y	COUNTRY	SOUTH WEST AFRICA	PROVINCE		PLACE	ORANJEMUND (NA)
GEOGRAPHIC COORDINATES		2833 S 1626E		MAP REFERENCE		C	
TITLE							

REMOVING DIAMOND-BEARING GRAVEL AT CONSOLIDATED DIAMOND MINES LIMITED MINE AREA.

DATE OF PICTURE	1950	SOURCE OF LIFE	25X1A
CLASSIFICATION	C		
CAPTIONED BY	[Signature]		VERIFIED BY
			[Signature]

FORM NO. 60-53 SEP 1948 Sanitized - Approved For Release : CIA-RDP78-05867A000100080018-2

CIA (PHOTO ACCESSION NO.) 48370		LOT NO. C-513A	DATE 4 APRIL 51
AREA (ANS NO.) 2Y	COUNTRY SOUTH WEST AFRICA	PROVINCE	PLACE ORANJEMUND (NR)
GEOGRAPHIC COORDINATES 28 33 S 16 26 E		MAP REFERENCE C	
TITLE CONSOLIDATED DIAMOND MINES LIMITED. BRASS BAND ON ARM OF MINER SECOND FROM LEFT INDICATES FOREMAN OR "BOSS BOY."			
DATE OF PICTURE 1950	SOURCE OF PICTURE 25X1A LIFE		
CLASSIFICATION C			
CAPTIONED BY [Signature]		VERIFIED BY DSB	

Sanitized - Approved For Release - CIA-RDP78-05867A000100080018-2

CIA (PHOTO ACCESSION NO.) 48377		LOT NO. C-513A		4 APR 51	
AREA (AMS NO.) 2Y	COUNTRY SOUTH WEST AFRICA	PROVINCE	PLACE ORANJEMUND (NR)		
GEOGRAPHIC COORDINATES 2833S 1626E		MAP REFERENCE C			
TITLE CONSOLIDATED DIAMOND MINES LIMITED. MINERS COMPOUND.					
DATE OF PICTURE 1950		SOURCE OF PICTURE LIFE [REDACTED] 25X1A			
CLASSIFICATION CA		VERIFIED BY 253			
CAPTIONED BY [REDACTED]		RETURN REPORT			

Sanitized - Approved For Release - CIA-RDP78-05867A000100080018-2

FORM NO. 60-53
SEP 1948

GPO 16-63245-1

Sanitized - Approved For Release : CIA-RDP78-05867A000100080018-2

CIA (PHOTO ACCESSION NO.) 46373	LOT NO. C-513A	DATE 4 APRIL 51
AREA (AMS NO.) 2Y	COUNTRY SOUTH WEST AFRICA	PROVINCE MARIENTHAL (NR)
GEOGRAPHIC COORDINATES 24 40 S 1805 E		MAP REFERENCE TIMPS
TITLE KARAKUL FLOCK.		
DATE OF PICTURE 1950	SOURCE OF PICTURE 25X1A LIFE	
CLASSIFICATION C	VERIFIED BY JBS	
CAPTIONED BY [Signature]	REGION REPORT	
FORM NO. 60 SEP 1948	Sanitized - Approved For Release : CIA-RDP78-05867A000100080018-2	

Sanitized - Approved For Release : CIA-RDP78-05867A000100080018-2

CIA (PHOTO ACCESSION NO.)	LOT NO.	DATE	
46373	C-513A	4 APRIL 51	
AREA (ANS NO.)	COUNTRY	PROVINCE	PLACE
184	Union of South Africa	CAPE OF GOOD HOPE	BETHEL (NR)
GEOGRAPHIC COORDINATES		MAP REFERENCE	
3021S 1751E		TIMES	
TITLE			
PRISONERS RETURNING TO [COMPOUND] AFTER A DAY IN THE FIELDS. LESLIE PRISON			
DATE OF PICTURE	SOURCE OF PICTURE		
1950	LIFE [REDACTED]		
CLASSIFICATION	VERIFIED BY		
C	JSD		
CAPTIONED BY	RETURN REPORT		
FORM NO. 60-53	SEP 1948		

Sanitized - Approved For Release : CIA-RDP78-05867A000100080018-2

Sanitized - Approved For Release : CIA-RDP78-05867A000100080018-2

CIA (PHOTO ACCESSION NO.) 48380	KEY NO. C-513A	DATE 4 APRIL 51
AREA (ANS NO.) 18Y	COUNTRY UNION OF SOUTH AFRICA	PROVINCE CAPE OF GOOD HOPE
GEOGRAPHIC COORDINATES 30 21 S 17 51 E		PLACE BETHEL (NR)
TITLE FINGERPRINTING PRISONERS AT LESLIE PRISON.		MAP REFERENCE TINES
DATE OF PICTURE 1950	SOURCE OF PICTURE LIFE [REDACTED]	
CLASSIFICATION C	VERIFIED BY	
CAPTIONED BY [Signature]	VERIFIED BY	

25X1A

FORM NO. 60-55 Sanitized - Approved For Release : CIA-RDP78-05867A000100080018-2

Sanitized - Approved For Release : CIA-RDP78-05867A000100080018-2

CIA (PHOTO ACCESSION NO.) 40381		LOT NO. C-513A		DATE 4 APR 51	
AREA (AMS NO.) 18Y	COUNTRY UNION OF SOUTH AFRICA	PROVINCE CAPE OF GOOD HOPE	PLACE BETHEL (NA)		
GEOGRAPHIC COORDINATES 30 21 S 17 51 E		MAP REFERENCE TINES			
TITLE PRISONERS FROM LESLIE PRISON HARVESTING MAIZE.					
DATE OF PICTURE 1950		SOURCE OF PICTURE 25X1A LIFE			
CLASSIFICATION C		VERIFIED BY DSB			
CAPTIONED BY [Signature]		REGION REPORT			
FORM NO. 60-55 SEP 1948		Sanitized - Approved For Release : CIA-RDP78-05867A000100080018-2			

Sanitized - Approved For Release - CIA-RDP78-05867A000100080018-2

CIA (PHOTO ACCESSION NO.) 48382		LOT NO. C-513A		4 APRIL 51	
AREA (AMS NO.) 38Y	COUNTRY UNION OF SOUTH AFRICA	PROVINCE ORANGE FREE STATE	PLACE WELKOM		
GEOGRAPHIC COORDINATES 3903 S 2600E			MAP REFERENCE TIMBS		
TITLE KITCHEN IN WELKOM GOLD MINE No. 2 COMPOUND.					
DATE OF PICTURE 1950		SOURCE OF PICTURE LIFE [REDACTED]			
CLASSIFICATION C		VERIFIED BY [REDACTED]			
CAPTIONED BY [REDACTED]		ROUTED REPORT			
FORM NO. 60-53 SEP 1948		Sanitized - Approved For Release - CIA-RDP78-05867A000100080018-2			

Sanitized - Approved For Release : CIA-RDP78-05867A000100080018-2

CIA (PHOTO ACCESSION NO.) 46383		C-513A		DATE 4 APR 51	
AREA (AMS NO.) 384	COUNTRY Union of South Africa	PROVINCE ORANGE FREE STATE	PLACE WELKOM		
GEOGRAPHIC COORDINATES 3903 S 2600 E		MAP REFERENCE T1065			
TITLE RECENTLY COMPLETED HOUSING PROJECT.					
DATE OF PICTURE 1950		SOURCE OF PICTURE LIFE [REDACTED]			
CLASSIFICATION C					
CAPTIONED BY [Signature]			VERIFIED BY DSB		

FORM NO. 60-58 SEP 1948 Sanitized - Approved For Release : CIA-RDP78-05867A000100080018-2

Sanitized - Approved For Release : CIA-RDP78-05867A000100080018-2

CIA (PHOTO ACCESSION NO.) 48384	LOT NO. C-513A	DATE 4 APR 51	
AREA (ANS NO.) 38Y	COUNTRY UNION OF SOUTH AFRICA	PROVINCE ORANGE FREE STATE	PLACE WELKOM
GEOGRAPHIC COORDINATES 3903 S 2600 E		MAP REFERENCE TIMES	
TITLE GOLD MINERS.			
DATE OF PICTURE 1950	SOURCE OF PICTURE LIFE- [REDACTED] 25X1A		
CLASSIFICATION C	VERIFIED BY [Signature]		
CAPTIONED BY [Signature]	FORM NO. 60-53		

Sanitized - Approved For Release : CIA-RDP78-05867A000100080018-2

Sanitized - Approved For Release : CIA-RDP78-05867A000100080018-2

CIA (PHOTO ACCESSION NO.) 48385		REF ID: C-5134		DATE 4 April 51		CLASSIFICATION C	
AREA (AMS NO.) 18Y	COUNTRY UNION OF SOUTH AFRICA	PROVINCE CAPE OF GOOD HOPE	PLAT C	LOCALITY WORCESTER			
GEOGRAPHIC COORDINATES 33 40 S		19 26 E		MAP REFERENCE TIMES			
TITLE GRAPE PICKERS.							
DATE OF PICTURE 1950		SOURCE OF PICTURE 25X1A LIFE					
CLASSIFICATION C							
CAPTIONED BY [Signature]				VERIFIED BY DSB			

FORM NO. 60-58 SEP 1948 Sanitized - Approved For Release : CIA-RDP78-05867A000100080018-2

Sanitized - Approved For Release : CIA-RDP78-05867A000100080018-2

CIA (PHOTO ACCESSION NO.)		C-513A		4 APR 51		C	
AREA (AMS NO.)	COUNTRY	PROVINCE	PLACE				
38Y	Union of South Africa	ORANGE FREE STATE	ALLANDALE (N.E.)				
GEOGRAPHIC COORDINATES		MAP REFERENCE					
28 46 S 27 09 S		TIMES					
TITLE							
25X1A							
DATE OF PICTURE		SOURCE OF PICTURE					
1950		LIFE [REDACTED]					
CLASSIFICATION							
C							
CAPTIONED BY				VERIFIED BY			
[Signature]				[Signature]			

FORM NO. 60-58 SEP 1948 Sanitized - Approved For Release : CIA-RDP78-05867A000100080018-2

Sanitized - Approved For Release : CIA-RDP78-05867A000100080018-2

CIA (PHOTO ACCESSION NO.) 48387	LOT NO. C-513A	DATE 4 APRIL 51	C
AREA (AMS NO.) 48Y	COUNTRY UNION OF SOUTH AFRICA	PROVINCE TRANSVAAL	PLACE SOPHIA TOWN
GEOGRAPHIC COORDINATES AAA. 2613 S 2856 E		MAP REFERENCE C	
TITLE EDUCATION DEMONSTRATION.			
DATE OF PICTURE 1950	SOURCE OF PICTURE LIFE - 25X1A		
CLASSIFICATION C	CAPTIONED BY [Signature]		
FORM NO. 60-6	PARTIAL REPORT		

Sanitized - Approved For Release : CIA-RDP78-05867A000100080018-2

Sanitized - Approved For Release - CIA-RDP78-05867A000100080018-2

CIA (PHOTO ACCESSION NO.) 48383	IDENT. NO. C-513A	DATE 4 APR 51
AREA (ANS NO.) 48Y	COUNTRY UNION OF SOUTH AFRICA	PROVINCE TRANSVAAL
		PLACE JOHANNESBURG
GEOGRAPHIC COORDINATES 2613S 2856E		MAP REFERENCE C
TITLE POND NATIVES [SIGNING MINE LABOR CONTRACTS.] AT MINE LABOR OFFICE.		
DATE OF PICTURE 1950	SOURCE OF PICTURE LIFE [REDACTED]	
CLASSIFICATION C		
CAPTIONED BY [Signature]	VERIFIED BY DSP	

25X1A

FORM NO. 60-8 Sanitized - Approved For Release - CIA-RDP78-05867A000100080018-2 SEP 1948

Sanitized - Approved For Release : CIA-RDP78-05867A000100080018-2

CIA (PHOTO ACCESSION NO.) 10550
PICTURE NO. C-5139
DATE 4 April 51

AREA (AMS NO.) 18Y
COUNTRY UNION OF SOUTH AFRICA
PROVINCE CAPE OF GOOD HOPE
PLACE UMTATA (NR)

GEOGRAPHIC COORDINATES 3135S 2845E
MAP REFERENCE T1763

TITLE
Gold tailings dump.

DATE OF PICTURE 1950
SOURCE OF PICTURE 25X1A
LIFE

CLASSIFICATION C
CAPTIONED BY [Signature]
VERIFIED BY [Signature]

FORM NO. 60-58
SEP 1948
Sanitized - Approved For Release : CIA-RDP78-05867A000100080018-2

Sanitized - Approved For Release : CIA-RDP78-05867A000100080018-2

CIA (PHOTO ACCESSION NO.) 48800 | C-513A | 4 APR 51 | C

AREA (AMS NO.) 38Y | COUNTRY Union of South Africa | PROVINCE ORANGE FREE STATE | PLACE WELKOM

GEOGRAPHIC COORDINATES 3903 S 2600 E | MAP REFERENCE E TIMES

TITLE

GOLD MINERS' COMPOUND.

DATE OF PICTURE 1950 | SOURCE OF PICTURE 25X1A LIFE [REDACTED]

CLASSIFICATION C

CAPTIONED BY [Signature] | VERIFIED BY [Signature]

FORM NO. 60-5 SEP 1948 Sanitized - Approved For Release : CIA-RDP78-05867A000100080018-2

Sanitized - Approved For Release : CIA-RDP78-05867A000100080018-2

CIA (PHOTO ACCESSION NO.)	LOT NO.	24 APRIL 51	
AREA (AMS NO.)	COUNTRY	PROVINCE	PLACE
38Y	UNION OF SOUTH AFRICA	ORANGE FREE STATE	WELKOM
GEOGRAPHIC COORDINATES		MAP REFERENCE	
3903 S 2600 E		TIMES	
TITLE			
POURING RUBBLE-CEMENT MIXTURE INTO STEEL MOLDS. Housing project.			
DATE OF PICTURE	SOURCE OF PICTURE		
1951	LIFE 25X1A		
CLASSIFICATION			
CAPTIONED BY		VERIFIED BY	
CJ		DSS	
FORM NO. 60-53	Sanitized - Approved For Release : CIA-RDP78-05867A000100080018-2		

Sanitized - Approved For Release : CIA-RDP78-05867A000100080018-2

CIA (PHOTO ACCESSION NO.) 48382 LOT NO. C-513A 4 APRIL 57

AREA (ANS NO.) 38Y COUNTRY Union of South Africa PROVINCE ORANGE FREE STATE PLACE WELKOM

GEOGRAPHIC COORDINATES 3903 S 2600E MAP REFERENCE TIMBS

TITLE

REMOVING STEEL MOLDS FROM A PRE-FABRICATED HOUSE.

DATE OF PICTURE 1950 SOURCE OF 25X1A LIFE

CLASSIFICATION C CAPTIONED BY [signature] VERIFIED BY [signature]

Sanitized - Approved For Release : CIA-RDP78-05867A000100080018-2

CIA (PHOTO ACCESSION NO.) ⁴⁸⁷⁹³ LOT NO. DATE

AREA (AMS NO.) *31 N* COUNTRY *USSR* PROVINCE *GEORGIAN SSR* PLCT *SIONI*

GEOGRAPHIC COORDINATES *N 41 59 E 45 02* MAP REFERENCE *Pskhin NK 6A2*

TITLE

29-16

DATE OF PICTURE *1937* SOURCE *25X1A*

CLASSIFICATION *SECRET*

CAPTIONED BY *[Signature]* VERIFIED BY

FORM NO. 60-53 SEP 1968 *Sanitized - Approved For Release : CIA-RDP78-05867A000100080018-2*

CIA (PHOTO ACCESSION NO.) *31N* *7-2054* LOT NO. *4 Apr 51*
Sanitized - Approved For Release : CIA-RDP78-05867A000100080018-2

AREA (AMS NO.) *31N* COUNTRY *USSR* PROVINCE *GEORGIAN SSR* PLACE *KOBI* *C*
GEOGRAPHIC COORDINATES *N 42 25 E 44 03* MAP REFERENCE *Prelim M/S Gaz.*

TITLE

DATE OF PICTURE *1937* SOURCE OF PICTURE *25X1A*

CLASSIFICATION *SECRET*

CAPTIONED BY *JSA* VERIFIED BY

FORM NO. *60-53* Sanitized - Approved For Release : CIA-RDP78-05867A000100080018-2
REF 1948

29-21

Sanitized - Approved For Release : CIA-RDP78-05867A000100080018-2

CIA (PHOTO ACCESSION NO.) 78895		AREA (ANS NO.) A-2054		DATE 4 April 51	
AREA (ANS NO.) 31N		COUNTRY USSR	PROVINCE GEORGIAN SSR.	PLACE KOB1	
GEOGRAPHIC COORDINATES N4225 E4403			MAP REFERENCE Pulvin N15 GAR		
TITLE					
DATE OF PICTURE 1937		SOURCE OF PICTURE 25X1A			
CLASSIFICATION SECRET					
CAPTIONED BY JEB				VERIFIED BY	
FORM NO. 60-53 SEP 1948					

29-22

Sanitized - Approved For Release : CIA-RDP78-05867A000100080018-2

Sanitized - Approved For Release : CIA-RDP78-05867A000100080018-2

CIA (PHOTO ACCESSION NO.) 46395		A-2054		4 APRIL 51	
AREA (AMS NO.) 110	COUNTRY USSR	PROVINCE ARMENIAN SSR	PLACE SEVAN LAKE		
GEOGRAPHIC COORDINATES N 40 20 E 45 20		MAP REFERENCE Pulvin NIS GAR.			
TITLE					
DATE OF PICTURE 1937		SOURCE OF PICTURE 25X1A			
CLASSIFICATION SECRET					
CAPTIONED BY JCB			VERIFIED BY		
FORM NO. 60-53 SEP 1948					
Sanitized - Approved For Release		CIA-RDP78-05867A000100080018-2			

31-11

CAPTION REF

Sanitized - Approved For Release : CIA-RDP78-05867A000100080018-2

CIA (PHOTO ACQUISITION) <i>4-3-51</i>		DATE <i>4 April 51</i>	
AREA (ANS NO.) <i>11A</i>	COUNTRY <i>USSR</i>	PROVINCE <i>ARMENIAN SSR</i>	PLACE <i>ORDAKLU</i>
GEOGRAPHIC COORDINATES <i>N 4030 E 44 26</i>		MAP REFERENCE <i>Prelim WIS 602.</i>	
TITLE <i>LA SEVAN LAKE.</i>			
DATE OF PICTURE <i>1937</i>		SOURCE OF PICTURE <i>25X1A</i>	
CLASSIFICATION <i>Secret</i>			
CAPTIONED BY <i>LES</i>		VERIFIED BY	
FORM NO. <i>60-53</i>			
SEP 1946		GPO 16-63283-1	

Sanitized - Approved For Release : CIA-RDP78-05867A000100080018-2

Sanitized - Approved For Release : CIA-RDP78-05867A000100080018-2

CIA (PHOTO ACQUISITION) NO. 48339		AREA (ANS NO.) A-2054		PROVINCE 4 APR 51		PLACE C	
COUNTRY USSR		GEOGRAPHIC COORDINATES N 40 20 E 45 20		ARMENIAN SSR		SEVAN LAKE	
TITLE SEVAN ISLAND.		MAP REFERENCE Coord. file					
DATE OF PICTURE 1953		SOURCE OF PICTURE 25X1A					
CLASSIFICATION SECRET		CAPTIONED BY STB		VERIFIED BY			
FORM NO. 60-53		SEP 1948		CAPTION REPORT		CIA-RDP78-05867A000100080018-2	

Sanitized - Approved For Release : CIA-RDP78-05867A000100080018-2

Sanitized - Approved For Release : CIA-RDP78-05867A000100080018-2

CIA (PHOTO ACCESSION NO.) 4-400		DATE A 2054		4 APRIL 51	
AREA (AWS NO.) 11N	COUNTRY USSR	PROVINCE ARMENIAN SSR	PLACE SEVAN LAKE		
GEOGRAPHIC COORDINATES N 4020 E 4520		MAP REFERENCE Prelim NIS GAZ			
TITLE					
DATE OF PICTURE 1937		SOURCE OF PICTURE 25X1A			
CLASSIFICATION Secret					
CAPTIONED BY JLB		VERIFIED BY			
FORM NO. SEP 1948 60-53		CAPTION REPORT			

31-15

Sanitized - Approved For Release : CIA-RDP78-05867A000100080018-2

Sanitized - Approved For Release : CIA-RDP78-05867A000100080018-2

CIA (PHOTO ACCESSION NO.)		LOT NO.		DATE	
AREA (ANS NO.)		COUNTRY	PROVINCE	PLACE	
31N U.S.S.R		GEORGIAN SSR		4 April 51 C	
GEOGRAPHIC COORDINATES		MAP REFERENCE			
41 51 E 44 43		Pulino MS Gaz		MTSKHETA	
DATE OF PICTURE		SOURCE OF PICTURE			
1951		25X1A			
CLASSIFICATION					
SECRET					
CAPTIONED BY					
JCB					
VERIFIED BY					
FORM NO. 60-53					

30-19

Sanitized - Approved For Release : CIA-RDP78-05867A000100080018-2

Sanitized - Approved For Release : CIA-RDP78-05867A000100080018-2

CIA (PHOTO ACCESSION NO.) 48405		DATE 4 April 51	
AREA (AMS NO.) 31N	COUNTRY USSR	PROVINCE GEORGIAN SSR	PLACE ANANURI
GEOGRAPHIC COORDINATES N 42 10 E 44 42		MAP REFERENCE Palim N156A2	
TITLE			
DATE OF PICTURE 1939		SOURCE OF PICTURE 25X1A	
CLASSIFICATION SECRET			
CAPTIONED BY JAB		VERIFIED BY	
FORM NO. SEP 1948 60-53			

30-3

Sanitized - Approved For Release : CIA-RDP78-05867A000100080018-2

Sanitized - Approved For Release : CIA-RDP78-05867A000100080018-2

CIA (PHOTO ACCESSION NO.)		DATE	
AREA (ANS NO.)	COUNTRY	PROVINCE	PLATE
31N	USSR	GEORGIAN SSR	4 Apr. 51
GEOGRAPHIC COORDINATES		MAP REFERENCE	
N4210 E4442		ANANURI	
TITLE		PRELIM NIS GRZ	
DATE OF PICTURE		SOURCE OF PICTURE	
1937		25X1A	
CLASSIFICATION			
SECRET			
CAPTIONED BY		VERIFIED BY	
JCS			
FORM NO. 60-53		SEP 1949	

30-14

Sanitized - Approved For Release : CIA-RDP78-05867A000100080018-2

Sanitized - Approved For Release : CIA-RDP78-05867A000100080018-2

CIA (PHOTO ACCESSION NUMBER) <i>46411</i>			
AREA (AMS NO.)	COUNTRY	PROVINCE	PLACE
<i>3LN</i>	<i>USSR</i>	<i>GEORGIAN SSR</i>	<i>GAGRY</i>
GEOGRAPHIC COORDINATES		MAP REFERENCE	
<i>N 43 20</i> <i>E 44 15</i>		<i>PRELIM NIS GAZ</i>	
TITLE			
DATE OF PICTURE		SOURCE OF PICTURE	
<i>1937</i>		<i>25X1A</i>	
CLASSIFICATION			
<i>SECRET</i>			
CAPTIONED BY		VERIFIED BY	
<i>EB</i>			

32-35

FORM NO. 60-53
SEP 1948

Sanitized - Approved For Release : CIA-RDP78-05867A000100080018-2

CIA (PHOTO ACCESSION NO.) **Sanitized - Approved For Release : CIA-RDP78-05867A000100080018-2**

AREA (ANS NO.) **48412** COUNTRY **A-2054** PROVINCE **28 Mar 51** PLACE **C**

17N USSR N. EUROPEAN RSFSR ARKHANGEL OBLAST NOVAYA ZEMLYA

GEOGRAPHIC COORDINATES **(APPROX) N7035 E5548** MAP REFERENCE **CHERNOYA BAY**

TITLE **CORD FILE**

DATE OF PICTURE **1937** SOURCE OF PICTURE **25X1A**

CLASSIFICATION **Secret**

CAPTIONED BY **JEB** VERIFIED BY

FORM NO. **60-53** **Sanitized - Approved For Release : CIA-RDP78-05867A000100080018-2**

CIA (PHOTO ACCESSION NO.) 48413 A-2054 28 Mar 51

AREA (AMS NO.) 17N USSR NEUROPEAN RSFSR ARKHANGEL GBLAST NOVAYA ZEMLYA PROVINCE PLACE

GEOGRAPHIC COORDINATES N 70 35 E 55 48 (approx) MAP REFERENCE CHERNOYA BAY

TITLE STROMATOPORA REEF

35/20

DATE OF PICTURE 1937 SOURCE OF PICTURE 25X1A

CLASSIFICATION Secret CAPTIONED BY RB VERIFIED BY

Sanitized - Approved For Release : CIA-RDP78-05867A000100080018-2

CIA (PHOTO ACCESSION NO.) 40414			DATE 29 Mar 51		
AREA (AMS NO.) 17N USSR N. EUROPEAN RSFSR	COUNTRY USSR	PROVINCE ARKHANGEL OBLAST	PLACE NOVAYA ZEMLYA		
GEOGRAPHIC COORDINATES N 70 35 E 55 48 (APPROX.)		MAP REFERENCE CHERNOYA BAY	COORD. FILE 35-31		
DATE OF PICTURE 1937		SOURCE OF PICTURE 25X1A			
CLASSIFICATION SECRET					
CAPTIONED BY JEB			VERIFIED BY		
FORM NO. 60-53 SEP 1968					

Sanitized - Approved For Release : CIA-RDP78-05867A000100080018-2

Sanitized - Approved For Release : CIA-RDP78-05867A000100080018-2

CIA (PHOTO ACCESSION NO.) 48415

AREA (AMS NO.) A-2054 PROVINCE 28 Mar 51

COUNTRY N. EUROPEAN RSFSR ARKANGEL OBLAST PLACE NOVAYA ZEMLYA

GEOGRAPHIC COORDINATES N 70 35 E 55 48 (approx) MAP REFERENCE CHERNOYA BAY

TITLE COORD FILE

35-35

DATE OF PICTURE 1937 SOURCE OF PICTURE 25X1A

CLASSIFICATION SECRET

CAPTIONED BY [Signature] VERIFIED BY

FORM NO. 60-53 SEP 1948

Sanitized - Approved For Release : CIA-RDP78-05867A000100080018-2