

Approved For Release 2003/11/26 : CIA-RDP78-05867A000100080015-5  
48025 A-728 27 MAR. 51

CIA (PHOTO ACCESSION NO.)			
AREA (AMS NO.)	COUNTRY	PROVINCE	PLACE
717M	Austria	Tirol	FINSTERMUNZ (UR)
GEOGRAPHIC COORDINATES		MAP REFERENCE	
N 46 55 E 10 30		Coord file	
TITLE			
Foot ALTEINSTERMUNZ FOOT-BRIDGE OVER Inn River at Austro-Swiss border. DIRECTION south.			
25X1A			
1192/AU			
DATE OF PICTURE	SOURCE OF PICTURE		
1948	[Redacted]		
CLASSIFICATION			
Conf.			
CAPTIONED BY		VERIFIED BY	
JCB		[Redacted]	

Approved For Release 2003/11/26 : CIA-RDP78-05867A000100080015-5

CIA IPHOTO ACCOUNT NO. <i>48024</i>		A-728		27 Mar. 51		
AREA (AMS NO.) <i>717M</i>	COUNTRY <i>Austria</i>	PROVINCE <i>Tirol</i>	PLACE <i>SCHONBERG</i>			
GEOGRAPHIC COORDINATES <i>N 47 11 E 11 25</i>		MAP REFERENCE <i>Cond. file</i>				
TITLE <i>Hydro electric power plant. Direction northwest.</i>						
<i>2688/AV</i>						
25X1A						
DATE OF PICTURE <i>1948</i>		SOURCE OF PICTURE <div style="border: 1px solid black; width: 200px; height: 40px;"></div>				
CLASSIFICATION <i>Conf.</i>						
CAPTIONED BY <i>JEB</i>			VERIFIED BY <i>_____</i>			
FORM NO. 60450 SEP 1948		Approved For Release 2003/11/26 : CIA-RDP78-05867A000100080015-5				GPO 16-52287-1

CIA (PHOTO ACCESSION NO.)

48025

LOT NO.

A-728

Approved For Release 2003/11/26 : CIA-RDP78-05867A000100080015-5

AREA (AMS NO.)

COUNTRY

21704 Austria

PROVINCE

Tirol

DATE

27 Mar. 51

GEOGRAPHIC COORDINATES

N 47 11 E 11 25

PLACE

SCHONLBERG

TITLE

Hydroelectric power plant. Direction north.

MAP REFERENCE

Good file

2689/AV

DATE OF PICTURE

1948

SOURCE OF PICTURE

25X1A

CLASSIFICATION

CAPTIONED BY


Conf. JTB

VERIFIED BY

FORM NO. 60-53  
SEP 1948

Approved For Release 2003/11/26 : CIA-RDP78-05867A000100080015-5

Approved For Release 2003/11/26 : CIA-RDP78-05867A000100080015-5

CIA (PHOTO ACCESSION NO.)		40025	
AREA (ANS NO.)	COUNTRY	PROVINCE	DATE
717M	Austria	Tirol	27 Mar 51
GEOGRAPHIC COORDINATES		MAP REFERENCE	PLACE
N 47 11 E 11 25		Cond. file	SCHONBERG
TITLE			
Hydro electric power plant. Direction north			
DATE OF PICTURE		SOURCE OF PICTURE	
1948			
CLASSIFICATION			
CAPTIONED BY			
FORM NO. SEP 1948 60-53		VERIFIED BY	

25X1A

2690/AV

Approved For Release 2003/11/26 : CIA-RDP78-05867A000100080015-5

Approved For Release 2003/11/26 : CIA-RDP78-05867A000100080015-5

AREA (AMS NO.)		COUNTRY	PROVINCE	DATE
48027		Austria	Vienna	27 Mar. 51
GEOGRAPHIC COORDINATES		MAP REFERENCE		PLACE
N 48 12 E 16 22		Confile		Vienna
TITLE				
SCHMELZ BRIDGE over marshalling yards of West STATION. Span 112 m, 63; tie-beams 6 m. Direction southwest.				
25X1A				
DATE OF PICTURE		SOURCE OF PICTURE		
1948		[Redacted]		
CLASSIFICATION				
Confidential				
CAPTIONED BY		VERIFIED BY		
[Redacted]		[Redacted]		

FORM NO. 60-53  
SEP 1948

Approved For Release 2003/11/26 : CIA-RDP78-05867A000100080015-5

Approved For Release 2003/11/26 : CIA-RDP78-05867A000100080015-5

CIA (PHOTO ACCESSION NO.) 48028		REF ID A-728		DATE 27 MAR. 51	
AREA (AMS NO.) 117M	COUNTRY AUSTRIA	PROVINCE VIENNA	PLACE VIENNA		
GEOGRAPHIC COORDINATES N 48 12 E 16 22		MAP REFERENCE COORD. FILE			
TITLE Central Signal tower at West station. Direction southwest.					
1947/AU					
25X1A					
DATE OF PICTURE 1948	SOURCE OF PICTURE <div style="border: 1px solid black; width: 150px; height: 40px; display: inline-block;"></div>				
CLASSIFICATION Conf	VERIFIED BY				
CAPTIONED BY					

CIA (PHOTO ACCESSION NO.) 43729				Approved For Release 2003/11/26 : CIA-RDP78-05867A000100080015-5			
AREA (ANS NO.) 33T		COUNTRY INDONESIA		PROVINCE JAVA		PLACE TANDJONG PRIOK	
GEOGRAPHIC COORDINATES 0607S 10653E		MAP REFERENCE WAC 982		28MARS1			
TITLE HARBOR. FISHING BOATS FOREGROUND. M/S "RUY'S" CENTER. USS "RENVILLE" RIGHT BACKGROUND.							
25X1A							
DATE OF PICTURE PROB. 1948		SOURCE					
25X1							
CLASSIFICATION C							
CAPTIONED BY				VERIFIED BY			
FORM NO. 60-53		SEP 1948		Approved For Release 2003/11/26 : CIA-RDP78-05867A000100080015-5			

CIA (PHOTO ACCESSION NO.)		LOT NO.	
48030		2003/11/26	
Approved For Release 2003/11/26 : CIA-RDP78-05867A000100080015-5			
AREA (AMS NO.)	COUNTRY	PROVINCE	PLACE
33T	INDONESIA	JAVA	TANJUNGPONDOK
GEOGRAPHIC COORDINATES		MAP REFERENCE	
0607S 10653E		WAC 982	
TITLE			
FISHING PROAS.			
25X1A			
DATE OF PICTURE			
1948			
CLASSIFICATION			
25X1			
CAPTIONED BY			
FORM NO. 60-53		VERIFIED BY	
SEP 1948			
Approved For Release 2003/11/26 : CIA-RDP78-05867A000100080015-5			



Approved For Release 2003/11/26 : CIA-RDP78-05867A000100080015-5

CIA (PHOTO ACCESSION NO.)		C-472		DATE	28 MAR 51
AREA (ANS NO.)	COUNTRY	PROVINCE	PLACE		
33T	INDONESIA	JAVA	TANJUNGPURBA		
GEOGRAPHIC COORDINATES		MAP REFERENCE			
0607S 10653E		WAC 982			
TITLE					

ENTRANCE TO 2<sup>ND</sup> INNER-DOCK.  
 DIRECTION SOUTH.

DATE OF PICTURE	1948	25X1A
CLASSIFICATION	C	
CAPTIONED BY		VERIFIED BY

FORM NO. 60-53 SEP 1948

Approved For Release 2003/11/26 : CIA-RDP78-05867A000100080015-5

Approved For Release 2003/11/26 : CIA-RDP78-05867A000100080015-5

CIA (PHOTO ACCESSION NO.)	40032	LOT NO.	
AREA (AMS NO.)	33T	COUNTRY	INDONESIA
		PROVINCE	JAVA
		PLACE	28 MAR 51 TANJOENG PRIOK
GEOGRAPHIC COORDINATES	0607S	10653E	MAP REFERENCE WAC 982

KPM (ROYAL PACKET NAVIGATION CO.) STEAMERS IN THE INNER BASIN.

DATE OF PICTURE	1947	25X1A
	25X1	
CLASSIFICATION		
CAPTIONED BY		VERIFIED BY

FORM NO. 60-53 Approved For Release 2003/11/26 : CIA-RDP78-05867A000100080015-5

CIA (PHOTO ACCESSION NO.)		LOT NO.		DATE	
48033		C-472		28 MAR 51	
AREA (ANS NO.)	COUNTRY	PROVINCE	PLACE	APPROVED FOR RELEASE 2003/11/26 CIA-RDP78-05867A000100080015-5	
33T	INDONESIA	JAVA	TANDJOENG PRIOK		
GEOGRAPHIC COORDINATES		MAP REFERENCE			
0607S 10653 E		WAC 982			
TITLE					
INNER BASINS NOS. 1 AND 2. NISHM (COAL TRADING Co.)					
COALING AREA FOREGROUND.					
DATE OF PICTURE		SOURCE			
1948		25X1A			
CLASSIFICATION					
25X1					
CAPTIONED BY					
FORM NO. 60-53		VERIFIED BY			
SEP 1949					

Approved For Release 2003/11/26 REPORT CIA-RDP78-05867A000100080015-5

CIA (PHOTO ACCESSION NO.) 48034	LOT NO. C-472	DATE 28 MAR 51		C
AREA (ANS NO.) 33T	COUNTRY INDONESIA	PROVINCE JAVA	PLACE TANJONG PRIK	
GEOGRAPHIC COORDINATES 06075 10653E		MAP REFERENCE WAC <del>516</del> 982		
TITLE DRYDOCK.				
25X1A				
DATE OF PICTURE 1948	SOURCE [Redacted]			
CLASSIFICATION 25X1 C	[Redacted]			
CAPTIONED BY [Redacted]	VERIFIED BY			

Approved For Release 2003/11/26 : CIA-RDP78-05867A000100080015-5

CIA (PHOTO ACCESSION NO.) 42035		LOT NO. C-472		DATE 28 MAR 51	
AREA (ANS NO.) 33T	COUNTRY INDONESIA	PROVINCE JAVA	PLACE TANJONG PRIOK		
GEOGRAPHIC COORDINATES 06075 10653E		MAP REFERENCE WAL 982			
TITLE  RIGHT TO LEFT: 1 <sup>ST</sup> , 2 <sup>ND</sup> , AND 3 <sup>RD</sup> INNER-DOCKS. Cancelled. See 192632					
25X1A					
DATE OF PICTURE 1948	SOURCE OF				
25X1					
CLASSIFICATION C					
CAPTIONED BY	VERIFIED BY				
FORM NO. 60-55 Approved For Release 2003/11/26 : CIA-RDP78-05867A000100080015-5					

Approved For Release 2003/11/26 : CIA-RDP78-05867A000100080015-5

CIA (PHOTO ACCESSION NO.)		C-455		DATE	26 MAR 51
AREA (AMS NO.)	COUNTRY	PROVINCE	PLACE		
513M	BELGIUM	ANTWERP	HOBOKEN		
GEOGRAPHIC COORDINATES		MAP REFERENCE			
5111 N 0421E		c			

TITLE

JOHN [COCKERHILL] COCKERILL SHIPYARDS ON THE SCHELDE RIVER.

25X1A

DATE OF PICTURE	1950	SC	[REDACTED]
-----------------	------	----	------------

CLASSIFICATION	C
CAPTIONED BY	[Signature]
FORM NO. SEP 1948	60-53
VERIFIED BY	

Approved For Release 2003/11/26 : CIA-RDP78-05867A000100080015-5

CIA (PHOTO ACCESSION NO.) 48037	COUNTRY INDOCHINA	PROVINCE ANNAM	DATE 26 MAR 51
AREA (AMS NO.) 12L	COUNTRY INDOCHINA	PROVINCE ANNAM	PLACE KHANH HOA
GEOGRAPHIC COORDINATES 12 15 N 109 03 E		MAP REFERENCE TIMES	
TITLE			

VARIOUS TYPES OF WATCHTOWERS BUILT TO DEFEND STRATEGIC AREAS AGAINST THE VIET-MINH FORCES.

25X1A

DATE OF PICTURE 1950	SOURCE OF PICTURE
CLASSIFICATION R	
CAPTIONED BY	VERIFIED BY

Approved For Release 2003/11/26 : CIA-RDP78-05867A000100080015-5 48038 <i>C-440</i> 19 March 1951			
AREA (ANS NO.)	COUNTRY	PROVINCE	PLACE
<i>180M</i>	Yugoslavia	Slovenija	Menges
GEOGRAPHIC COORDINATES		MAP REFERENCE	
<i>46 10N 14 35E</i>		<i>NIS</i>	
TITLE			
<div style="border: 1px solid black; padding: 5px; display: inline-block;">           The Menges shops of the "Lek" Drug Factory         </div>			
<i>"LEK" DRUG FACTORY.</i>			
DATE OF PICTURE		SOURCE OF PICTURE	
<i>Prob. 1951</i>		Slovenski Porocevalec, No 38, 14 Feb 1951	
CLASSIFICATION			
Confidential 25X1			
CAPTIONED BY		VERIFIED BY	
<i>[Signature]</i>		<i>alg</i>	
FORM NO. 60-72 Approved For Release 2003/11/26 : CIA-RDP78-05867A000100080015-5			



CV

CIA (PHOTO ACCESSION NO.) 48033		LOT NO. C-456	DATE 20 MAR 51
AREA (AWS NO.) 227M	COUNTRY CZECHOSLOVAKIA	PROVINCE MORAVIA SILESIA	PLACE KOPRIVNICE
GEOGRAPHIC COORDINATES 49 36N 18 09 E		MAP REFERENCE NIS	
TITLE  TATRA AUTOMOBILE FACTORY.			
DATE OF PICTURE Prob. 1950		SOURCE OF PICTURE CIA LIB - "CZECHOSLOVAK LIFE JAN 1951."	
CLASSIFICATION R			
CAPTIONED BY CP		VERIFIED BY	
FORM NO. 60-53 Approved For Release 2003/11/26 : CIA-RDP78-05867A000100080015-5			

CIA (PHOTO ACCESS) Approved For Release 2003/11/26 : CIA-RDP78-05867A000100080015-5			
48049	C-456	26 MAR 51	H/C
AREA (AMS NO.) 227M	COUNTRY CZECHOSLOVAKIA	PROVINCE MORAVIA SILESIA	PLACE KOPRIVNICE
GEOGRAPHIC COORDINATES 49 36N 18 09E		MAP REFERENCE NIS	
TITLE TATRA AUTOMOBILE FACTORY.			
DATE OF PICTURE Prob. 1950		SOURCE OF PICTURE CIA Lia. — "CZECHOSLOVAK LIFE JAN 1951."	
CLASSIFICATION R			
CAPTIONED BY [Signature]		VERIFIED BY	
FORM NO. 60-53 Approved For Release 2003/11/26 : CIA-RDP78-05867A000100080015-5			

48041	C-469	28 MAR 51
AREA (ANS NO.) 4237M	COUNTRY HUNGARY	PROVINCE SZOLNOK
GEOGRAPHIC COORDINATES 4655N 2019E		PLACE OCSOD
TITLE		MAP REFERENCE TIMES

Koros River Bridge. SCHEDULED FOR COMPLETION IN 1951.

DATE OF PICTURE Prob. 1951	SOURCE OF PICTURE FDD - "DOLBOZOK VILAGLAPJA" 3 FEB 51
-------------------------------	---

CLASSIFICATION C	CAPTIONED BY <i>[Signature]</i>	VERIFIED BY
---------------------	------------------------------------	-------------

Approved For Release 2003/11/26 : CIA-RDP78-05867A000100080015-5

CIA PHOTO ACCESSION NO. 48042	FIG. NO. C-469	DATE 28 MAR 51
AREA (AMS NO.) 5237M	COUNTRY HUNGARY	PROVINCE BACS-KISKUN
GEOGRAPHIC COORDINATES 4653 N 1912 E	MAP REFERENCE TIMES	PLACE SZABADSZALLAS
TITLE		

THE FIRST ALL ALUMINUM BRIDGE IN EUROPE.

DATE OF PICTURE PROP. 1951	SOURCE OF PICTURE FDD - "DOLGOZOK VILAGLAPJA" 3 FEB 51
-------------------------------	---

CLASSIFICATION C	CAPTIONED BY [Signature]	VERIFIED BY
---------------------	-----------------------------	-------------

Approved For Release 2003/11/26 : CIA-RDP78-05867A000100080015-5

APR 4 1948 480.3 C-465 DATE 27 MAR 51

AREA (AMS NO.) 1212EM COUNTRY PORTUGAL PROVINCE ESTRE MADURA PLACE SINTRA (NR)

GEOGRAPHIC COORDINATES 3850 N 0920 W MAP REFERENCE NIS

TITLE

SINTRA AIRPORT BACKGROUND.

25X1A

DATE OF PICTURE 1941 SO

CLASSIFICATION C

CAPTIONED BY VERIFIED BY

FORM NO. 60-53 SEP 1948

Approved For Release 2003/11/26 : CIA-RDP78-05867A000100080015-5

CIA (PHOTO ACCESS) <b>Approved For Release 2003/11/26 : CIA-RDP78-05867A000100080015-5</b>			
AREA (AMS NO.) <b>48044</b>	COUNTRY <b>C-465</b>	PROVINCE <b>ESTREMADEIRA</b>	DATE <b>27 MAR 51</b>
AREA (AMS NO.) <b>12128M</b>	COUNTRY <b>PORTUGAL</b>	PROVINCE <b>ESTREMADEIRA</b>	PLACE <b>SINTRA (NR)</b>
GEOGRAPHIC COORDINATES <b>38.50 N 09.20 W</b>		MAP REFERENCE <b>NIS</b>	
TITLE <b>SINTRA AIRPORT. COMMUNICATIONS BUILDING.</b>			
<b>25X1A</b>			
DATE OF PICTURE <b>1941</b>	SOURCE <div style="border: 1px solid black; width: 100px; height: 30px; display: inline-block;"></div>		
CLASSIFICATION <b>C</b>			
CAPTIONED BY <b>[Signature]</b>		VERIFIED BY	
FORM NO. <b>60-53</b> <b>Approved For Release 2003/11/26 : CIA-RDP78-05867A000100080015-5</b>			

CIA PHOTO ACCESSION NO. <u>430</u>		TOP NO. <u>C-465</u>		DATE <u>27 MAR 51</u>	
AREA (AMS NO.) <u>12128M</u>	COUNTRY <u>PORTUGAL</u>	PROVINCE <u>ESTREMADEIRA</u>	PLACE <u>SINTRA (NR)</u>		
GEOGRAPHIC COORDINATES <u>3850 N 0920W</u>		MAP REFERENCE <u>NLS</u>			
TITLE <u>SINTRA AIRPORT. CUSTOMS AND POLICE HEADQUARTERS.</u>					
<u>25X1A</u>					
DATE OF PICTURE <u>1941</u>	<input type="checkbox"/>				
CLASSIFICATION <u>C</u>					
CAPTIONED BY <u>[Signature]</u>	VERIFIED BY				
FORM NO. <u>60-53</u>	Approved For Release 2003/11/26 : CIA-RDP78-05867A000100080015-5				gpo 16-42285-1

CIA (PHOTO ACCESSION NO.) 48045		COY. NO. C-465		SITE 27 MAR 51		C	
AREA (AMS NO.) 20M	COUNTRY YUGOSLAVIA	PROVINCE HRVATSKA	PLACE ZAGREB				
GEOGRAPHIC COORDINATES 45 48N 16 00E		MAP REFERENCE c					
TITLE  INSTITUTE OF MEDICINE.							
25X1A							
DATE OF PICTURE 1932		[ ]					
CLASSIFICATION C							
CAPTIONED BY [Signature]				VERIFIED BY			
FORM NO. 60-58 SEP 1948							



Approved For Release 2003/11/26 : CIA-RDP78-05867A000100080015-5

CIA (PHOTO ACCESSION NO.)		LOT NO.		DATE			
48047		C-465		27 MAR 51		Ⓢ	
AREA (AMS NO.)	COUNTRY	PROVINCE	PLACE				
280M	YUGOSLAVIA	HRVATSKA	ZAGREB				
GEOGRAPHIC COORDINATES			MAP REFERENCE				
45°48'N 14°00'E			C				
TITLE							
INSTITUTE OF HYGIENE.							
25X1A							
DATE OF PICTURE							
1932							
CLASSIFICATION							
CAPTIONED BY				VERIFIED BY			
C							
FORM NO. 60-80		Approved For Release 2003/11/26 : CIA-RDP78-05867A000100080015-5				SEP 1946	GPO 14-22283-1

CIA (PHOTO ACCESSION NO.)				REF ID: A66500			
48049		C-465		27 MARS'		C	
AREA (AMS NO.)	COUNTRY	PROVINCE	PLACE				
4801	YUGOSLAVIA	SRBIJA	BELGRADE				
GEOGRAPHIC COORDINATES			MAP REFERENCE				
4450N		2030E		C			
TITLE							
INSTITUTE OF GEOGRAPHY.							
25X1A							
DATE OF PICTURE							
1932							
CLASSIFICATION							
C							
CAPTIONED BY				VERIFIED BY			
[Signature]							
FORM NO. 60-58							
Approved For Release 2003/11/26 : CIA-RDP78-05867A000100080015-5							
SEP 1948							

Approved For Release 2003/11/26 : CIA-RDP78-05867A000100080015-5

C

CIA (PHOTO ACCESSION NO.)			
4804	C-765	279A129	
AREA (AMS NO.)	COUNTRY	PROVINCE	PLACE
480M	YUGOSLAVIA	SRBINA	BELGRADE
GEOGRAPHIC COORDINATES		MAP REFERENCE	
4450 N	2030 E	C	
TITLE			
BEAUX ARTS BUILDING.			
25X1A			
DATE OF PICTURE			
1932			
CLASSIFICATION		VERIFIED BY	
C			
CAPTIONED BY			
FORM NO. 60-53 Approved For Release 2003/11/26 : CIA-RDP78-05867A000100080015-5			
SEP 1948			

Approved For Release 2003/11/26 : CIA-RDP78-05867A000100080015-5

GPO 16-43283-1

SECRET

CIA (PHOTO ACCESSION NO.)				Approved For Release 2003/11/26 : CIA-RDP78-05867A000100080015-5			
AREA (AMS NO.)		COUNTRY		PROVINCE		DATE	
480M		YUGOSLAVIA		SRBIJA		27 MAR 51	
GEOGRAPHIC COORDINATES				MAP REFERENCE		PLACE	
4450 N 2030 E						BELGRADE	
TITLE							
FACULTY OF MEDICINE.							
25X1A							
DATE OF PICTURE							
1932							
CLASSIFICATION							
C							
CAPTIONED BY				VERIFIED BY			
CP							
FORM NO. 60-53		Approved For Release 2003/11/26 : CIA-RDP78-05867A000100080015-5					
SEP 1948							

CIA (PHOTO ACCESSION NO.)		LOT NO.		CIA-RDP78-05867A000100080015-5	
4805		200201126		C-465	
AREA (AMB NO.)	COUNTRY	PROVINCE	PLACE	27 MAR 51	
480M	YUGOSLAVIA	SRBIJA	BELGRADE	C	
GEOGRAPHIC COORDINATES		MAP REFERENCE			
44 50N 20 30 E		C			
TITLE					

MINISTRY OF FORESTS AND MINES.

25X1A

DATE OF PICTURE	5
1932	

CLASSIFICATION	C
CAPTIONED BY	cf
VERIFIED BY	

FORM NO. 60-53  
SEP 1948

Approved For Release 2009/01/26 : CIA-RDP78-05867A000100080015-5

CIA (PHOTO ACCESSION NO.)		LOT NO.		DATE	
48052		C-465		27 MAR 51	
AREA (AMS NO.)	COUNTRY	PROVINCE	PLACE		
127P	EGYPT	CAIRO GOVERNORATE	CAIRO		
GEOGRAPHIC COORDINATES		MAP REFERENCE			
3002N 3113E		NU			
TITLE					
POLICE TRUCK.					
25X1A					
DATE OF PICTURE					
1950					
CLASSIFICATION					
C					
CAPTIONED BY			VERIFIED BY		
[Signature]					
FORM NO. 60-58 Approved For Release 2003/11/26 : CIA-RDP78-05867A000100080015-5					
SEP 1948					



Approved For Release 2003/11/26 : CIA-RDP78-05867A000100080015-5

CIA (PHOTO ACCESSION NO.)		48054		C-465		27 MARS 1		C	
AREA (AMS NO.)	COUNTRY	PROVINCE	PLACE						
127P	EGYPT	CAIRO GOVERNORATE	CAIRO						
GEOGRAPHIC COORDINATES		MAP REFERENCE							
3002 N 3113 E		N 15							
TITLE									
EUROPEAN CAFE.									
25X1A									
DATE OF PICTURE									
1950									
CLASSIFICATION									
C									
CAPTIONED BY					VERIFIED BY				
cf									



CIA (PHOTO ACCESSION) Approved For Release 2003/11/26 : CIA-RDP78-05867A000100080015-5

48050	C-465	DATE	27 MAR 51
AREA (AMS NO.)	COUNTRY	PROVINCE	PLACE
127P	Egypt	CAIRO GOVERNORATE	CAIRO
GEOGRAPHIC COORDINATES		MAP REFERENCE	
3002 N	3113 E	NLS	
TITLE			

EUROPEAN CAFE.

25X1A

DATE OF PICTURE	1950	<input type="checkbox"/>
-----------------	------	--------------------------

CLASSIFICATION	C
CAPTIONED BY	<i>[Signature]</i>
VERIFIED BY	

FORM NO. 60-53  
SEP 1948

Approved For Release 2003/11/26 : CIA-RDP78-05867A000100080015-5

CIA (PHOTO ACCESSION NO.)		4805		C-465		DATE		27 MAR 51		CIA		
AREA (AMS NO.)		127P		COUNTRY		EGYPT		PROVINCE		CAIRO GOVERNORATE		
GEOGRAPHIC COORDINATES		3002 N		3113 E		NAP REFERENCE		NIS		PLACE		CAIRO (NR)
TITLE												
FAROUK AIRPORT. ENTRANCE TO ADMINISTRATION BUILDING.												
25X1A												
DATE OF PICTURE		1950										
CLASSIFICATION												
CAPTIONED BY						VERIFIED BY						
FORM NO.		60-53		Approved For Release 2003/11/26 : CIA-RDP78-05867A000100080015-5								

Approved For Release 2003/11/26 : CIA-RDP78-05867A000100080015-5

CIA (PHOTO ACCESSION NUMBER) 4805		DATE 27 MARCH 1950	
AREA (AMS NO.) 127 P	COUNTRY EGYPT	PROVINCE CAIRO GOVERNORATE	PLACE CAIRO (NR)
GEOGRAPHIC COORDINATES 3002 N 3113 E		MAP REFERENCE N.S.	
TITLE FAROUK AIRPORT. CUSTOMS PORTERS			
25X1A			
DATE OF PICTURE 1950			
CLASSIFICATION C			
CAPTIONED BY [Signature]		VERIFIED BY	
FORM NO. 60-53 SEP 1948		CAPTION RECORD	

Approved For Release 2003/11/26 : CIA-RDP78-05867A000100080015-5

Approved For Release 2009/11/26 : CIA-RDP78-05867A000100080015-5

CIA (PHOTO ACCESSION NO.) 48055

AREA (ANS NO.) 127P COUNTRY EGYPT PROVINCE CAIRO GOVERNORATE PLACE CAIRO (UR) DATE 27 MAR 51

GEOGRAPHIC COORDINATES 3002 N 3113 E MAP REFERENCE NU

TITLE FAROUK AIRPORT. ADMINISTRATION BUILDING.

25X1A

DATE OF PICTURE 1950

CLASSIFICATION C  
CAPTIONED BY [Signature]

VERIFIED BY

FORM NO. 60-53  
SEP 1949

Approved For Release 2009/11/26 : CIA-RDP78-05867A000100080015-5

AREA (AMS NO.) 127P COUNTRY EGYPT PROVINCE CAIRO GOVERNORATE PLACE CAIRO (NR) DATE 27 MARS 1

GEOGRAPHIC COORDINATES 3002 N 3113 E MAP REFERENCE NS

TITLE FAROUK AIRPORT. [EXIT SECTION OF MAIN GATE.] MAIN GATE.

25X1A

DATE OF PICTURE 1950

CLASSIFICATION CAPTIONED BY VERIFIED BY

CIA (PHOTO ACCESSION NUMBER) 4806		CITY C-465		DATE 27 MAR 51		CITY	
AREA (ANS NO.) 127P	COUNTRY EGYPT	PROVINCE CAIRO GOVERNORATE	PLACE CAIRO (NR)				
GEOGRAPHIC COORDINATES 3002 N 3113 E		MAP REFERENCE N15					
TITLE FAROUK AIRPORT.							
25X1A							
DATE OF PICTURE 1950							
CLASSIFICATION C							
CAPTIONED BY				VERIFIED BY			
FORM NO. 60-53 Approved For Release 2003/11/26 : CIA-RDP78-05867A000100080015-5							

CIA (PHOTO ACCESSION NO.)	4805	LOT NO.	C-465	DATE	27 MAR 51		
AREA (AMS NO.)	127P	COUNTRY	EGYPT	PROVINCE	CAIRO GOVERNORATE	PLACE	CAIRO (NR)
GEOGRAPHIC COORDINATES	3002 N	3113 E		MAP REFERENCE	NIS		
TITLE	ENTRANCE TO FAROUK AIRPORT.						
	25X1A						
DATE OF PICTURE	1950						
CLASSIFICATION	C						
CAPTIONED BY	[Signature]			VERIFIED BY			
FORM NO. SEP 1948	60-53	Approved For Release 2003/11/26 : CIA-RDP78-05867A000100080015-5				1A-42782-1	

CIA (PHOTO ACCESSION NO.) 48062				Approved For Release 2003/11/26 : CIA-RDP78-05867A000100080015-5			
AREA (AMS NO.) 127P		COUNTRY EGYPT		PROVINCE CAIRO GOVERNORATE		DATE 27 MAR 51	
GEOGRAPHIC COORDINATES 3002N 3113E				PLACE CAIRO (NR)			
TITLE				MAP REFERENCE N/S			
FAROUK AIRPORT. [AIRLINE'S SERVICE CREWS.]							
SERVICE CREW.							
25X1A							
DATE OF PICTURE 1950							
CLASSIFICATION							
CAPTIONED BY C. G.				VERIFIED BY			
FORM NO. 60-53 SEP 1948							
Approved For Release 2003/11/26 : CIA-RDP78-05867A000100080015-5				CAPTION REPORT			



CIA (PHOTO ACCESSION NO.) 48063 LOT NO. C-465 DATE 27 MARS 1960

AREA (AMS NO.) 127P COUNTRY EGYPT PROVINCE CAIRO GOVERNORATE PLACE CAIRO

GEOGRAPHIC COORDINATES 3002N 3113E MAP REFERENCE N.S.

TITLE

FIREMAN.

25X1A

DATE OF PICTURE 1960

CLASSIFICATION C

CAPTIONED BY [Signature] VERIFIED BY

CIA (PHOTO ACCESSION NO.)		DATE	
48054		27 MAR 51	
AREA (AMS NO.)	COUNTRY	PROVINCE	PLACE
127P	EGYPT	CAIRO GOVERNORATE	CAIRO
GEOGRAPHIC COORDINATES		MAP REFERENCE	
3002N 3113 E		NIS	
TITLE			
FIRE TRUCK.			
25X1A			
DATE OF PICTURE			
1950			
CLASSIFICATION			
C			
CAPTIONED BY		VERIFIED BY	
C P			
FORM NO. 60-53			
Approved For Release 2003/11/26 : CIA-RDP78-05867A000100080015-5			

C


CIA (PHOTO ACCESSION NO.) 4806	LOT NO. C-465	DATE 27 MAR 51	
AREA (AMS NO.) 127P	COUNTRY EGYPT	PROVINCE CAIRO GOVERNORATE	PLACE CAIRO
GEOGRAPHIC COORDINATES 30 02 N 31 13 E		MAP REFERENCE E NIS	
TITLE [FIREHOUSE.] FIRE STATION.			
25X1A			
DATE OF PICTURE 1950			
CLASSIFICATION C			
CAPTIONED BY [Signature]		VERIFIED BY	
FORM NO. 60-53 Approved For Release 2003/11/26 : CIA-RDP78-05867A000100080015-5			

C

Approved For Release 2003/11/26 : CIA-RDP78-05867A000100080015-5

CIA (PHOTO ACCESSION NO.) 48085	LOT NO. C-471	DATE 29 MAR 51
AREA (AMS NO.) N	COUNTRY USSR	PROVINCE PLACE
GEOGRAPHIC COORDINATES		MAP REFERENCE
TITLE CARTOON TITLE: "TROUBLE MFG. CO., INC."		
25X1A		
DATE OF PICTURE Dec. 1939		
CLASSIFICATION C		
CAPTIONED BY cf		VERIFIED BY
FORM NO. 60-53 Approved For Release 2003/11/26 : CIA-RDP78-05867A000100080015-5		

Approved For Release 2003/11/26 : CIA-RDP78-05867A000100080015-5

CIA (PHOTO ACCESSION NO.)	48067	LOT NO.	C-471	DATE	29 MAR 51
AREA (AMS NO.)	N	COUNTRY	USSR	PROVINCE	PLACE
GEOGRAPHIC COORDINATES		MAP REFERENCE			
TITLE					
25X1A					
DATE OF PICTURE	OCT. 1939				
CLASSIFICATION	C				
CAPTIONED BY		VERIFIED BY			
FORM NO. 60-53	Approved For Release 2003/11/26 : CIA-RDP78-05867A000100080015-5				14-82281-1

Approved For Release 2003/11/26 : CIA-RDP78-05867A000100080015-5

CIA (PHOTO ACCESSION NO.)	48063	LOT NO.	C-414	DATE	17 MAR 51	C
AREA (AMS NO.)	114M	COUNTRY	GERMANY	PROVINCE	BERLIN	BERLIN (RUSSIAN ZONE)
GEOGRAPHIC COORDINATES			MAP REFERENCE			
52 31 N 1324 E			C			
TITLE						
SOVIET BOOK STORE.						
25X1						
DATE OF PICTURE	1950	SOL				
CLASSIFICATION	S					
CAPTIONED BY	<i>[Signature]</i>	VERIFIED BY				
FORM NO. 60-53 SEP 1948	CAPTION REPORT					FORM NO. 1A-67283-1

Approved For Release 2003/11/26 : CIA-RDP78-05867A000100080015-5

CIA (PHOTO ACCESSION NO.) 4306		LOT NO. C-414	DATE 17 MAR 51	C
AREA (ANS NO.) 114M	COUNTRY GERMANY	PROVINCE BERLIN	PLACE BERLIN (RUSSIAN ZONE)	
GEOGRAPHIC COORDINATES 5231N 1324E		MAP REFERENCE C		
TITLE ANTI-U.S. PROPAGANDA.				
25X1				
DATE OF PICTURE 1950	SOURCE [REDACTED]			
CLASSIFICATION S				
CAPTIONED BY [Signature]		VERIFIED BY		
FORM NO. 60-53 SEP 1948				

25X6

Approved For Release 2003/11/26 : CIA-RDP78-05867A000100080015-5

Approved For Release 2003/11/26 : CIA-RDP78-05867A000100080015-5



Approved For Release 2003/11/26 : CIA-RDP78-05867A000100080015-5

CIA (PHOTO ACCESSION NO.) 48072 LOT NO. C-1299 DATE 30 Aug 51 C

AREA (AMS NO.) 114M COUNTRY GERMANY PROVINCE BERLIN PLACE BERLIN

GEOGRAPHIC COORDINATES 5231N 1324E MAP REFERENCE C

TITLE MACHINE GUN SQUAD OF THE PEOPLE'S POLICE.



25X1A

DATE OF PICTURE 1951

CLASSIFICATION R CAPTIONED BY VERIFIED BY

FORM NO. 60-53 Approved For Release 2003/11/26 : CIA-RDP78-05867A000100080015-5

Approved For Release 2003/11/26 : CIA-RDP78-05867A000100080015-5

CIA (PHOTO ACCESSION NO.)		LOT NO.		DATE	
48074		C-1414		17 MAR 51	
AREA (AMS NO.)	COUNTRY	PROVINCE	PLACE		
214M	GERMANY	BRANDENBURG	POTSDAM		
GEOGRAPHIC COORDINATES		MAP REFERENCE			
5224N 1304E		C			
TITLE					
M. V. D. HEADQUARTERS.					
25X1A					
DATE OF PICTURE	SC				
1950					
CLASSIFICATION					
S					
CAPTIONED BY			VERIFIED BY		
					
FORM NO. 60-53	CAPTION REPORT				SEP 1948
Approved For Release 2003/11/26 : CIA-RDP78-05867A000100080015-5					

CIA (PHOTO ACCESSION NO.) 48075		LOT NO. C-460		DATE 26 MAR 51	
AREA (AMS NO.) 421M	COUNTRY FINLAND	PROVINCE TURKU	PORI	PLACE TURKU	
GEOGRAPHIC COORDINATES 6026N 2217E		MAP REFERENCE C			
TITLE					
25X1A					
DATE OF PICTURE 1949					
CLASSIFICATION R					
CAPTIONED BY CP			VERIFIED BY		
FORM NO. 60-52 Approved For Release 2003/11/26 : CIA-RDP78-05867A000100080015-5					

Approved For Release 2003/11/26 : CIA-RDP78-05867A000100080015-5

CIA (PHOTO ACCESSION NO.) 48075		LOT NO. C-460		DATE 26 MAR 51		C
AREA (AMS NO.) 421M	COUNTRY FINLAND	PROVINCE TURKU	PORI	PLACE TURKU		
GEOGRAPHIC COORDINATES 6026 N		2217 E		MAP REFERENCE C		
TITLE						
25X1A						
DATE OF PICTURE 1944		[Redacted]				
CLASSIFICATION R						
CAPTIONED BY [Signature]				VERIFIED BY		

Approved For Release 2003/11/26 : CIA-RDP78-05867A000100080015-5

CIA (PHOTO ACCESSION NO.)		LOT NO.		DATE	
48071		C-414		17 MAR 51	
AREA (AMS NO.)	COUNTRY	PROVINCE	PLACE		
114M	GERMANY	BERLIN	BERLIN (RUSSIAN ZONE)		
GEOGRAPHIC COORDINATES		MAP REFERENCE			
5231 N 1324 E		C			
TITLE					
PEOPLE'S POLICE STAFF OFFICERS.					
25X1A					
DATE OF PICTURE		SOURCE			
1950		[Redacted]			
CLASSIFICATION					
S					
CAPTIONED BY			VERIFIED BY		
[Redacted]			[Redacted]		
FORM NO. 60-53					
Approved For Release 2003/11/26 : CIA-RDP78-05867A000100080015-5					
SEP 1948					

Approved For Release 2003/11/26 : CIA-RDP78-05867A000100080015-5

CIA (PHOTO ACCESSION NO.)		LOT NO.		17 MAR 51	
48072		C-414			
AREA (AMS NO.)	COUNTRY	PROVINCE	PLANT		
114M	GERMANY	BERLIN	BERLIN (RUSSIAN ZONE)		
GEOGRAPHIC COORDINATES		MAP REFERENCE			
52 31N 13 24E		e			
TITLE					
HEAVY MACHINE-GUN SQUAD OF [THE] SEMI-MILITARY PEOPLE'S POLICE UNIT.					
25X1A					
DATE OF PICTURE	SOURCE				
1950	[REDACTED]				
CLASSIFICATION	VERIFIED BY				
CAPTIONED BY	S E				

Approved For Release 2003/11/26 : CIA-RDP78-05867A000100080015-5

CIA (PHOTO ACCESSION NO.) 48073 LOT NO. C-414 17 MAR 51

AREA (AMS NO.) 114M COUNTRY GERMANY PROVINCE BERLIN PLACE BERLIN (RUSSIAN ZONE) MAP REFERENCE C

GEOGRAPHIC COORDINATES 5231 N 1324 E

TITLE YOUNG MEMBERS OF A SEMI-MILITARY PEOPLE'S POLICE UNIT SPONSERED BY THE RUSSIANS.

DATE OF PICTURE 1950 25X1

CLASSIFICATION S CAPTIONED BY VERIFIED BY

CIA (PHOTO ACCESSION NO.)		48071	LOT NO.		C-460	26 MAR 51	
AREA (AMB NO.)	421M	COUNTRY	FINLAND	PROVINCE	TURKU Pori	PLACE	TURKU
GEOGRAPHIC COORDINATES		6026 N 2217E		MAP REFERENCE		C	
TITLE							
25X1A							
DATE OF PICTURE		1949	[Redacted]				
CLASSIFICATION				VERIFIED BY			
CAPTIONED BY				R J			
CAPTION REPORT							
FORM NO.		Approved For Release 2003/11/26 : CIA-RDP78-05867A000100080015-5					
SEP 1948 60-53							





Approved For Release 2003/11/26 : CIA-RDP78-05867A000100080015-5

CIA (PHOTO ACCESSION NO.) 4807J LOT NO. C-460 26 MAR 51 C

AREA (AMS NO.) 421M COUNTRY FINLAND PROVINCE TURKU PORI PLACE TURKU

GEOGRAPHIC COORDINATES 6026N 2217E MAP REFERENCE C

TITLE

25X1A

DATE OF PICTURE 1949 S

CLASSIFICATION R

CAPTIONED BY VERIFIED BY

FORM NO. 60-53 Approved For Release 2003/11/26 : CIA-RDP78-05867A000100080015-5



Approved For Release 2003/11/26 : CIA-RDP78-05867A000100080015-5

CIA (PHOTO ACCESSION NO.) 48081 LOT NO. C-460 <sup>PH</sup> 78-05867A000100080015-5

AREA (AMB NO.) 421M COUNTRY FINLAND PROVINCE TURKU PORI PLACE TURKU (NR2)

GEOGRAPHIC COORDINATES 6024N 2217E MAP REFERENCE C

TITLE

25X1A

DATE OF PICTURE 1949

CLASSIFICATION R

VERIFIED BY

CAPTIONED BY CP

Approved For Release 2003/11/26 : CIA-RDP78-05867A000100080015-5

FORM NO. 60-53 SEP 1948

CAPTION REPORT

Approved For Release 2003/11/26 : CIA-RDP78-05867A000100080015-5

CIA (PHOTO ACCESSION NO.) 20087 LOT NO. C-460 26 MAR 51

AREA (ANS NO.) 421M COUNTRY FINLAND PROVINCE TURKU Pori PLACE TURKU

GEOGRAPHIC COORDINATES 6026N 2217E MAP REFERENCE C

TITLE  
  
  
  
  
  
  
  
  
  
25X1A

DATE OF PICTURE 1949

CLASSIFICATION R

CAPTIONED BY [Signature] VERIFIED BY

FORM NO. 60-53 Approved For Release 2003/11/26 : CIA-RDP78-05867A000100080015-5

CIA (PHOTO ACC) Approved For Release 2003/11/26 : CIA-RDP78-05867A000100080015-5			
48083	C-460	26 MAR 51	C
AREA (AMS NO.) 421M	COUNTRY FINLAND	PROVINCE TURKU	PLACE PORI
GEOGRAPHIC COORDINATES 6026N 2217E		MAP REFERENCE C	
TITLE AURA RIVER. CATHEDRAL LEFT BACKGROUND.			
25X1A			
DATE OF PICTURE 1949			
CLASSIFICATION R			
CAPTIONED BY [Signature]	VERIFIED BY		
FORM NO. 60-53 SEP 1948	Approved For Release 2003/11/26 : CIA-RDP78-05867A000100080015-5		

Approved For Release 2003/11/26 : CIA-RDP78-05867A000100080015-5

CIA (PHOTO ACCESSION NO.)				DATE			
AREA (ANS NO.)		COUNTRY	PROVINCE	DATE		PLACE	
421M		FINLAND	TURKU Pori	26 MAR 51		TURKU	
GEOGRAPHIC COORDINATES				MAP REFERENCE			
60 26 N		32 17 E		C			
TITLE							
ST. MARTIN'S CHURCH.							
25X1A							
DATE OF PICTURE				[ ]			
1949							
CLASSIFICATION							
R							
CAPTIONED BY				VERIFIED BY			
[Signature]							
FORM NO. 60-53		SEP 1948		CAPTION REPORT			
Approved For Release 2003/11/26 : CIA-RDP78-05867A000100080015-5							

Approved For Release 2003/11/26 : CIA-RDP78-05867A000100080015-5

CIA (PHOTO ACCESSION NO.) 48085	LOT NO. C-415	DATE 19 MAR 51	C
AREA (AMS NO.) 2155M	COUNTRY POLAND	PROVINCE SZCZECIN	PLACE KOLBERG
GEOGRAPHIC COORDINATES 5411N 1535E		MAP REFERENCE C	
TITLE HARBOR AREA. NEW SLIP RIGHT. DIRECTION SOUTHWEST.			
25X1A			
DATE OF PICTURE 1950	SOURCE OF		
CLASSIFICATION 25X1	[Redacted]		
CAPTIONED BY	VERIFIED BY		
FORM NO. 60-58 SEP 1948	CAPTION REPORT		Approved For Release 2003/11/26 : CIA-RDP78-05867A000100080015-5






CIA (PHOTO ACCESSION NO.) 48086		LOT NO. C-415		19 MAR 59		C
AREA (ANS NO.) 2155M	COUNTRY POLAND	PROVINCE SZCZECIN	PLACE KOLBERG			
GEOGRAPHIC COORDINATES 5411N 1535E		MAP REFERENCE C				
TITLE  HARBOR ENTRANCE. DIRECTION SOUTHWEST.						
DATE OF PICTURE 1950		SOURCE 25X1A				
CLASSIFICATION 25X1 S						
CAPTIONED BY [Signature]				VERIFIED BY		

Approved For Release 2003/11/26 : CIA-RDP78-05867A000100080015-5

CIA (PHOTO ACCESSION NO.) 480		LOT NO. C-415		DATE MARS		C			
AREA (AMS NO.) 2155M	COUNTRY POLAND	PROVINCE SZCZECIN	PLACE KOLBERG						
GEOGRAPHIC COORDINATES 5411 N 1535 E		MAP REFERENCE C							
TITLE HARBOR ENTRANCE. DIRECTION SOUTHWEST.									
25X1A									
DATE OF PICTURE 1950	SOURCE								
CLASSIFICATION 25X1	[Redacted]								
CAPTIONED BY [Signature]	VERIFIED BY								
FORM NO. SEP 1948	CAPTION REPORT						60-58	Approved For Release 2003/11/26 : CIA-RDP78-05867A000100080015-5	GPO 16-62285-1

Approved For Release 2003/11/26 : CIA-RDP78-05867A000100080015-5

CIA (PHOTO ACCESSION NO.) 48080		LOT NO. C-415	DATE 19 MAR 51	C
AREA (ANS NO.) 2155A	COUNTRY POLAND	PROVINCE SZCZECIN	PLACE KOLBERG	
GEOGRAPHIC COORDINATES 5411N 1535E		MAP REFERENCE C		
TITLE TUG "SLAWIK." Direction SOUTH.				
25X1A				
DATE OF PICTURE 1960	SOURCE [Redacted]			
CLASSIFICATION 25X1 S	[Redacted]			
CAPTIONED BY [Redacted]	VERIFIED BY			
FORM NO. 60-58 SEP 1958	CAPTION REPORT Approved For Release 2003/11/26 : CIA-RDP78-05867A000100080015-5			WFO 16-52285-1

PHOTO ACCESSION NO. <b>48083</b>		LOT NO. <b>C-415</b>		DATE <b>19 MAR 51</b>	
AREA (AMB. NO.) <b>2155M</b> COUNTRY <b>POLAND</b> PROVINCE <b>SZCZECIN</b> PLACE <b>KOLBERG</b>					
GEOGRAPHIC COORDINATES <b>54 11 N 15 35 E</b> MAP REFERENCE <b>C</b>					
TITLE <b>HARBOR ENTRANCE. DIRECTION EAST.</b>					
25X1A					
DATE OF PICTURE <b>1950</b>		SOURCE 			
CLASSIFICATION <b>25X1</b>					
CAPTIONED BY <b>S</b>					
FORM NO. <b>60-53</b>		VERIFIED BY			

Approved For Release 2003/11/26 : CIA-RDP78-05867A000100080015-5

CIA (PHOTO ACCESSION NO.)		480911		LOT NO.		C-415		DATE		19 MAR 51	
AREA (ANS NO.)		2155M		COUNTRY		POLAND		PROVINCE		SZCZECIN	
GEOGRAPHIC COORDINATES		54 11 N		15 35 E		MAP REFERENCE		PLACE		KOLBERG	
TITLE											
GUNBOAT CK-492. DIRECTION EAST.											
25X1A											
DATE OF PICTURE		1950		SOURCE		[Redacted]					
CLASSIFICATION		25X1		S		[Redacted]					
CAPTIONED BY											
[Redacted]											
FORM NO. 60-53						VERIFIED BY					
SEP 1948						[Redacted]					
CAPTION REPORT											
Approved For Release 2003/11/26 : CIA-RDP78-05867A000100080015-5											

CIA (PHOTO ACCESSION NO.) 48091		LOT NO. C-415		PROVINCE SZCZECIN		PLACE KOLBERG	
AREA (AMS NO.) 2155M		COUNTRY POLAND		MAP REFERENCE C			
GEOGRAPHIC COORDINATES 5411N 1535E							
TITLE NAVY BARRACKS IN THE FORMER "SEE HOSPITAL." DIRECTION WEST.							
25X1A							
DATE OF PICTURE 1950		SOURCE [REDACTED]					
CLASSIFICATION S		[REDACTED]					
CAPTIONED BY [REDACTED]				VERIFIED BY			

AREA (ANS NO.)	COUNTRY	PROVINCE	PLACE
2155M	POLAND	SZCZECIN	KOLBERG
GEOGRAPHIC COORDINATES		MAP REFERENCE	
54 11 N 15 35 E		C	

TITLE

HARBOR AREA. QUAY SOUTH OF THE FORMER "SEE HOSPITAL."

DATE OF PICTURE	SOURCE
1960	25X1A

CLASSIFICATION	CAPTIONED BY	VERIFIED BY
S/ [redacted]	[signature]	

CIA (PHOTO ACCESSION NO.) 48033		LOT NO. C-415		19MARS1		C	
AREA (ANS NO.)	2156M	COUNTRY	POLAND	PROVINCE	SZCZECIN	PLACE	KOLBERG
GEOGRAPHIC COORDINATES		5411N 1535 E		MAP REFERENCE C			
TITLE							
HARBOR AREA.							
DIRECTION SOUTH.							
DATE OF PICTURE		25X1A					
1950		SOURCE					
CLASSIFICATION		25X1					
CAPTIONED BY		VERIFIED BY					
FORM NO. 60-53		CAPTION REPORT				11-5223-1	



Approved For Release 2003/11/26 : CIA-RDP78-05867A000100080015-5

CIA (PHOTO ACCESSION NO.) 43094		LOT NO. B-1814	DATE 1/5/50	REF ID A000100080015-5
AREA (AMS NO.) 4P	COUNTRY ALGERIA	PROVINCE CONSTANTINE	PLACE FOUM-EL-9	
GEOGRAPHIC COORDINATES approx. 34°53' N 5°55' E		MAP REFERENCE MAP B2.		
TITLE Dam on EL ABID River, east of Biskra				
DATE OF PICTURE 1950		SOURCE OF PICTURE Travaux, December 1950 p. 1		
CLASSIFICATION R 25X1A	VERIFIED BY JSS			
CAPTIONED BY				
CARTION REPORT				
Approved For Release 2003/11/26 : CIA-RDP78-05867A000100080015-5				
FORM NO. SEP 1948	60-53			

Approved For Release 2003/11/26 : CIA-RDP78-05867A000100080015-5

CIA (PHOTO ACCESSION NO.) 48795  
LOT NO. B-1814  
DATE 2/26/51

AREA (ANS NO.) 576M  
COUNTRY France  
PROVINCE Isere  
PLACE Vienne

GEOGRAPHIC COORDINATES 45° 32' N 4° 52' E  
MAP REFERENCE N15

TITLE Bridge across the Rhone River.

DATE OF PICTURE 1950  
SOURCE OF PICTURE Travaux, December 1950

CLASSIFICATION 25X1A  
CAPTIONED BY R  
p 22

FORM NO. 60-53  
VERIFIED BY [Signature]

CAPTION REPORT  
Approved For Release 2003/11/26 : CIA-RDP78-05867A000100080015-5

AREA (AMS NO.) *117M* COUNTRY *Austria* PROVINCE *Wien* DATE *2/24/51* PLACE *Vienna* *(C)*

GEOGRAPHIC COORDINATES *48°12'N 16°22'E* MAP REFERENCE *Eggle*

TITLE *AMAZONE STOCKING FACTORY Cotton*

*knitting machines for making women's stockings.*

*2pt pan*

DATE OF PICTURE *1950* SOURCE OF PICTURE *Austria International -*

CLASSIFICATION *R* *25X1A* *(Trade Magazine)*

CAPTIONED BY [Redacted] VERIFIED BY *DSB*

Approved For Release 2003/11/26 : CIA-RDP78-05867A000100080015-5

CIA (PHOTO ACCESSION NO.) 48097		DATE 12-17-54		REF ID: A600100080015-5	
AREA (AMS NO.) 117M	COUNTRY Austria	PROVINCE Wien	Vienna	Vienna	
GEOGRAPHIC COORDINATES 48°12'N 16°22'E		MAP REFERENCE cfile			
TITLE AMAZONE Stocking factory.					
DATE OF PICTURE 1950		SOURCE OF PICTURE Austria International			
CLASSIFICATION 2 25X1A					
CAPTIONED BY		VERIFIED BY 753			
FORM NO. 60-53					

Approved For Release 2003/11/26 : CIA-RDP78-05867A000100080015-5

AREA (AMS NO.) 117 M COUNTRY Austria PROVINCE Wien Vienna PLACE Vienna

GEOGRAPHIC COORDINATES 48°12'N 16°22'E MAP REFERENCE C file

TITLE AMAZON NYLON Stocking Factory, Bobbin room, left; final shaping room, right.

DATE OF PICTURE 1950 SOURCE OF PICTURE Austria International

CLASSIFICATION R 25X1A (Trade Reg -)

CAPTIONED BY [Redacted] VERIFIED BY [Signature]

FORM NO. 60-53 SEP 1948

Amazone

Austria's Largest Cotton Stocking Factory

Since March , 1949, Vienna has had her own nylon stocking factory. Six months ago nylon stockings were to every woman a much desired luxury article. Today domestic stockings made in Amazone factories may be obtained in stores throughout Austria. In many large shops and independent stores of the Amazone firm which are spread out over Vienna and Austria, young girls come to admire the high quality of Amazone nylon wares. For a long time they have given their full attention to foreign competitors' products.

Viennese nylon stockings! It is a long path through many hands and through many machines that each stocking must pass over, and its production from start to finish calls for much time and care.

1. The Bobbin Room
2. The Weaving and Sewing Room
3. First and Final Shaping Room
4. Lingerie Production Line



CIA (PHOTO ACCESSION NO.) 48100				Approved For Release 2003/11/26 : CIA-RDP78-05867A000100080015-5			
AREA (AMS NO.) 280M		COUNTRY Yugoslavia		PROVINCE Hrvatska		DATE 20 April 1950	
GEOGRAPHIC COORDINATES 45 48N 16 00E				PLACE Zagreb			
TITLE The Yugoslav-made "Split H-49" Amphibious Glider.				MAP REFERENCE C			
DATE OF PICTURE 1950				SOURCE OF PICTURE Periodical: Narodna Krila, November-December 1950			
CLASSIFICATION 25X1A				25X1A			
CAPTIONED BY							
FORM NO. SEP 1948 60-53				Approved For Release 2003/11/26 : CIA-RDP78-05867A000100080015-5			



CIA (PHOTO ACCESS) Approved For Release 2003/11/26 : CIA-RDP78-05867A000100080015-5			
4810	13-1467	2/23/51	C
AREA (AMS NO.)	COUNTRY	PROVINCE	CITY
8331M	Norway	Oslo	Oslo
GEOGRAPHIC COORDINATES	MAP REFERENCE		
59°55'N 10°45'E	C file		
TITLE			
Meeting of the Storting.			
DATE OF PICTURE		SOURCE OF PICTURE	
1950		Oslo - Capital of Norway -	
CLASSIFICATION			
R 25X1A <span style="float: right;">p 59</span>			
CAPTIONED BY		VERIFIED BY	
FORM NO. SEP 1948 60-53			
Approved For Release 2003/11/26 : CIA-RDP78-05867A000100080015-5			

CIA PHOTO ACCESSION NUMBER 4810		13-1467		23-21		C	
AREA (ANS. NO.) 8331 M	COUNTRY Norway	CITY Oslo	Oslo				
GEOGRAPHIC COORDINATES 59°55' N 10°45' E			MAINTENANCE C file -				
TITLE Henrik Ibsens Gate. Deichman Library and Trinity Church in background.							
DATE OF PICTURE 1950		SOURCE OF PICTURE Oslo - Capital of Norway p. 111					
CLASSIFICATION R		25X1A					
CAPTIONED BY				VERIFIED BY			
FORM NO. 80-53 SEP 1948				CAPTION REPORT			

CIA (PHOTO ACCESS) Approved For Release 2003/11/26 : CIA-RDP78-05867A000100080015-5			
48103	B-1467	2/23/51	C
AREA (AMS NO.)	COUNTRY Norway	PROVINCE Oslo	PLACE Oslo
GEOGRAPHIC COORDINATES 59°55' N 10°45' E		MAP REFERENCE cycle -	
TITLE Dronningens Gate. Old Military Academy in foreground.			
DATE OF PICTURE 1950	SOURCE OF PICTURE Oslo - Capital of Norway -		
CLASSIFICATION R 25X1A	p112		
CAPTIONED BY		VERIFIED BY	
FORM NO. 80-53 SEP 1948	Approved For Release 2003/11/26 : CIA-RDP78-05867A000100080015-5		

AREA (AMS NO.)		COUNTRY		PROVINCE		CITY	
8331M		Norway		Oslo		Oslo C	
GEOGRAPHIC COORDINATES				REFERENCE			
59° 55' N 10° 45' E				c file			
TITLE							
TORGGATA, thoroughfare in business district							
DATE OF PICTURE		SOURCE OF PICTURE					
1950		Oslo - Capital of Norway					
CLASSIFICATION		p 113					
R 25X1A							
CAPTIONED BY				VERIFIED BY			
FORM NO. 60-53 SEP 1948							

Approved For Release 2003/11/26 : CIA-RDP78-05867A000100080015-5

CIA PHOTO ACCESSION NO. 1		13-1467		2/23/51		C	
AREA (AMS NO.)	COUNTRY	PROVINCE	PLACE				
8331M	Norway	Oslo	Oslo				
GEOGRAPHIC COORDINATES		REFERENCE					
59°55' N 10°45' E		C file					
TITLE							

Youngstorgat, the vegetable market.  
Folketeatret (People's Theater) in background

DATE OF PICTURE	SOURCE OF PICTURE
1950	Oslo - Capital of Norway

CLASSIFICATION	25X1A	p. 115
CAPTIONED BY		VERIFIED BY
FORM NO. 80-53		
SEP 1948		

Approved For Release 2003/11/26 : CIA-RDP78-05867A000100080015-5

Approved For Release 2003/11/26 : CIA-RDP78-05867A000100080015-5

CIA PHOTO ACCESSION NO. 48106		13-1467		2/23/51		C	
AREA / AMS NO. 1 8331M	COUNTRY Norway	PROVINCE Oslo	Oslo				
GEOGRAPHIC COORDINATES 59°55' N 10°45' E		MA REFERENCE E file -					
TITLE From Grefsenasen.							
2 part pan.							
DATE OF PICTURE 1950		SOURCE OF PICTURE Oslo - Capital of Norway p. 120-121					
CLASSIFICATION R 25X1A							
CAPTIONED BY				VERIFIED BY			
FORM NO. 60-53 SEP 1948		CAPTION REPORT					

Approved For Release 2003/11/26 : CIA-RDP78-05867A000100080015-5

Approved For Release 2003/11/26 : CIA-RDP78-05867A000100080015-5

CIA (PHOTO ACCESSION NO.)	15-1467	DATE	2/23/51	
AREA (AMS NO.)	COUNTRY	PROVINCE	PLACE	
	Norway	Oslo	Oslo	C
GEOGRAPHIC COORDINATES	59° 55' N 10° 45' E		MAP REFERENCE	C file -
TITLE				

NORSK RIKSKRINGKASTING (Norwegian Broadcasting Service) at Marienlyst. University buildings in background.

DATE OF PICTURE	1950	SOURCE OF PICTURE	Oslo - Capital of Oslo
CLASSIFICATION	R 25X1A		p. 131
CAPTIONED BY		VERIFIED BY	
FORM NO. SEP 1948 80-53			

Approved For Release 2003/11/26 : CIA-RDP78-05867A000100080015-5

Approved For Release 2003/11/26 : CIA-RDP78-05867A000100080015-5

CIA PHOTO ACCESSION NO. <i>80719</i>		LOT NO. <i>7003/11/26</i>		CIA-RDP78-05867A000100080015-5	
AREA (AMS NO.) <i>8331M</i>	COUNTRY <i>Norway</i>	PROVINCE <i>Oslø</i>	PLACE <i>Oslø</i>		<i>C</i>
GEOGRAPHIC COORDINATES <i>59°55' N 10°45' E</i>		MAP REFERENCE <i>C file</i>			
TITLE <i>Vegeland sculpture park</i>					
DATE OF PICTURE <i>1950</i>		SOURCE OF PICTURE <i>Oslø - Capital of Norway</i>			
CLASSIFICATION <i>R</i>		<i>25X1A</i>			
CAPTIONED BY				VERIFIED BY	
FORM NO. 60-53 SEP 1948					

*2 ft pan.*

*P136-137*

Approved For Release 2003/11/26 : CIA-RDP78-05867A000100080015-5



Approved For Release 2003/11/26 : CIA-RDP78-05867A000100080015-5

CIA PHOTO ACCESSION NO.		Approved For Release 2003/11/26 : CIA-RDP78-05867A000100080015-5	
AREA (AMS NO.)	COUNTRY	PROVINCE	PLACE
8331M	Norway	Oslo	Oslo
GEOGRAPHIC COORDINATES		MA REFERENCE	
59° 55' N 10° 45' E		C file	
TITLE			
Artists' House			
DATE OF PICTURE		SOURCE OF PICTURE	
1950		Oslo og Omegns - Sommer og Vinterferiet -	
CLASSIFICATION			
STAT			
CAPTIONED BY		VERIFIED BY	
		DSF	
FORM NO. 80-53 SEP 1948		Approved For Release 2003/11/26 : CIA-RDP78-05867A000100080015-5	

Approved For Release 2003/11/26 : CIA-RDP78-05867A000100080015-5

CIA (PHOTO ACCESSION NO.)		LOT NO.		APPROVAL NO.	
8331 M		Norway		Oslo	
GEOGRAPHIC COORDINATES		MAP REFERENCE		PLACE	
59° 55' N 10° 45' E		C file		Oslo	
TITLE					
The Broadcasting House					
STAT					
DATE OF PICTURE		SOURCE OF PICTURE			
1950		(Oslo ag Omegras) pub in Oslo.			
CLASSIFICATION					
STAT					
CAPTIONED BY		VERIFIED BY			
		DSR			
FORM NO. 60-53 SEP 1948					

Approved For Release 2003/11/26 : CIA-RDP78-05867A000100080015-5



Approved For Release 2003/11/26 : CIA-RDP78-05867A000100080015-5

CIA PHOTO ACCESSION NO. 48112		12-1467		10-30-50	
AREA TAMS NO. 1 8331 M	COUNTRY Norway	PROVINCE Oslo	PLACE Oslo (NIR)	C	
GEOGRAPHIC COORDINATES 59° 55' N 10° 45' E		WA REFERENCE C file -			
TITLE Kleins Fjord from funicular lift Sundvollen to Kleivatua					
60° 04' N 10° 22' E					
STAT					
DATE OF PICTURE 1950	SOURCE Oslo og Omegns				
CLASSIFICATION STAT					
CAPTIONED BY					VERIFIED BY JGB

FORM NO. 80-53  
SEP 1948

Approved For Release 2003/11/26 : CIA-RDP78-05867A000100080015-5

Approved For Release 2003/11/26 : CIA-RDP78-05867A000100080015-5

CIA PHOTO ACCESSION NO. 8331M  
REF NO. B-1467  
10/20/50

AREA (AMS NO.) 8331M  
COUNTRY Norway  
PROVINCE Oslo  
PLACE Oslo

GEOGRAPHIC COORDINATES  
59°55' N 10°45' E  
MAP REFERENCE C file

TITLE  
City plan - [sketch]  
showing location of important buildings.

STAT

DATE OF PICTURE 1980  
SOURCE OF [redacted] Oslo of Omegns.

CLASSIFICATION STAT

CAPTIONED BY [redacted]  
VERIFIED BY JSR

FORM NO. 60-53  
SEP 1948  
Approved For Release 2003/11/26 : CIA-RDP78-05867A000100080015-5

CIA (PHOTO ACCESSION NO.) 48114		LOT NO. C-463	DATE 29 MAR 51
AREA (AMS NO.) LAC	COUNTRY ICELAND	PROVINCE	PLACE HVALFJORDHUR FJORD.
GEOGRAPHIC COORDINATES 64 22 N 21 39 W		MAP REFERENCE NIS	
TITLE HVALUR, H.F. (WHALE LTD.). FIN WHALE ON RAMP OF PROCESSING PLANT.			
25X1A			
DATE OF PICTURE 1950			
CLASSIFICATION C			
CAPTIONED BY [Signature]	VERIFIED BY SSB		
FORM NO. SEP 1948 60-53	Approved For Release 2003/11/26 : CIA-RDP78-05867A000100080015-5		

CIA (PHOTO ACCESSION NO.) 48115	LOT NO. C-443	DATE 29 MAR 51
AREA (ANS NO.) 62C	COUNTRY ICELAND	PROVINCE HVALFJORDUR FJORD
GEOGRAPHIC COORDINATES 64 22 N 21 39 W		MAP REFERENCE NIS
TITLE FIN WHALE BEING CUT UP ON DECK OF THE HVALUR, H.F. <del>THE</del> (WHALE LTD.) PROCESSING PLANT.		
25X1A		
DATE OF PICTURE 1950		
CLASSIFICATION C		
CAPTIONED BY CP	VERIFIED BY DEB	
FORM NO. SEP 1948 60-53	APPROVED FOR RELEASE 2003/11/26 : CIA-RDP78-05867A000100080015-5	

CIA (PHOTO ACCESSION) <b>48110</b> Approved For Release 2003/11/26 : CIA-RDP78-05867A000100080015-5			
AREA (AMS NO.)	COUNTRY	PROVINCE	DATE
<b>62C</b>	<b>ICELAND</b>		<b>29 MARCH</b>
GEOGRAPHIC COORDINATES		MAP REFERENCE	
<b>6422 N 2139 W</b>		<b>HVALFJORDHUR F.</b>	
TITLE			
<b>WHALE BONE REMOVAL ON DECK OF THE HVALUR, M.F. (WHALE LTD.) PROCESSING PLANT.</b>			
<b>25X1A</b>			
DATE OF PICTURE			
<b>1950</b>			
CLASSIFICATION			
<b>C</b>			
CAPTIONED BY	VERIFIED BY		
<b>[Signature]</b>	<b>DEB</b>		
FORM NO. <b>60-53</b>	Approved For Release 2003/11/26 : CIA-RDP78-05867A000100080015-5		



CIA (PHOTO ACCESSION NO.)		COY. NO.		DATE	
48117		C-463		29 MARS 1	
AREA (ANS NO.)	COUNTRY	PROVINCE			
62C	ICELAND			HVALFJORDHUR FJORD	
GEOGRAPHIC COORDINATES		MAP REFERENCE			
64 22 N 21 39 W		NIS			
TITLE					
DECK OF HVALUR, H.F. (WHALE LTD.) PROCESSING PLANT.					
25X1A					
DATE OF PICTURE					
1950					
CLASSIFICATION					
C					
CAPTIONED BY			VERIFIED BY		
[Signature]			DSB		
FORM NO. 60-53					
Approved For Release 2003/11/26 : CIA-RDP78-05867A000100080015-5					

AREA (AMS NO.)	COUNTRY	PROVINCE	DATE	PAGE
62C	ICELAND		29 MAR 51	C
GEOGRAPHIC COORDINATES		MAP REFERENCE		
6422N 2139W		MS		
TITLE				

FIN WHALE BEING PULLED UP RAMP LEADING TO THE  
 HVALUR, H.F. (WHALE LTD.) PROCESSING PLANT.

25X1A

DATE OF PICTURE	S
1950	

CLASSIFICATION	VERIFIED BY
C	JAB
CAPTIONED BY	

Approved For Release 2003/11/26 : CIA-RDP78-05867A000100080015-5

CIA (PHOTO ACCESSION NO.)	48110	LOT NO.	C-463	DATE	29 MAR 51	
AREA (AMS NO.)	62C	COUNTRY	ICELAND	PROVINCE		PLACE
GEOGRAPHIC COORDINATES			MAP REFERENCE			
6422N 2139W			NIS			HVALFJORDHUR FJORD
TITLE						

HVALUR, H.F. (WHALE LTD.) PROCESSING PLANT. REFRIGERATION PLANT LEFT. MAIN BUILDING CENTER. WHALES ARE CUT UP ON DECK AND BLUBBER IS DROPPED THROUGH HOLES ON DECK DIRECTLY TO PROCESSING SECTION.

DATE OF PICTURE	1950	SO	
-----------------	------	----	--

CLASSIFICATION	C	25X1A
----------------	---	-------

CAPTIONED BY	cb	VERIFIED BY	DSD
--------------	----	-------------	-----

CIA IPHOTO ACCESSION NO. 48120		REF ID		DATE	
AREA (AMS NO.) 235 U	COUNTRY INDIA	C-479	PROVINCE WEST BENGAL	31 MAR 51	PLACE GIT
GEOGRAPHIC COORDINATES N 27 05 E 88 37 (approx)		MAP REFERENCE			
TITLE Gang Village approximately 20 miles east of KALIMPONG					
25X1A					
DATE OF PICTURE 1947		SOURCE OF PICTURE			
CLASSIFICATION REST					
CAPTIONED BY JWB			VERIFIED BY		
FORM NO. 60-53					