

CIA (PHOTO ACQUISITION NO.)		LOT NO.	
AREA (AMS NO.)	COUNTRY	PROVINCE	PLACE
717M	Austria	TIROL	HOCHFILZEN
GEOGRAPHIC COORDINATES		MAP REFERENCE	
N47 28 E12 36		Road file	
TITLE			
HOCHFILZEN - WAGEL RAILROAD STATION. MECHANICAL SWITCHBOX No. 1. Direction southeast.			
5328/BU			
DATE OF PICTURE	SOURCE		
1948	[REDACTED]		
CLASSIFICATION			
25X1A			
CAPTIONED BY		VERIFIED BY	
[Signature]		[Signature]	

CIA (PHOTO ACCESSION NO.)

LOT NO.

Approved For Release 1999/09/09 : CIA-RDP78-05867A000100080010-0

AREA

COUNTRY

A-728

DATE

19 Mar 51

GEOGRAPHIC COORDINATES

717M Austria

PROVINCE

Tirol

PLACE

INNSBRUCK

TITLE

N 47 16 E 11 23

MAP REFERENCE

Cond file

~~INNSBRUCK-REUTTE RAILROAD~~

INNSBRUCK-BLUDENZ-BREGENZ-LINDAU RAILROAD.
WEST STATION (INNSBRUCK-REUTTE LINE) MECHANICAL
SWITCH BOX No. 2. Direction east.

DATE OF PICTURE

1948

SOURCE

25X1A

5328/BU

CLASSIFICATION

Conf. jgd

CAPTIONED BY

VERIFIED BY

FORM NO. 60-53
SEP 1948

Approved For Release 1999/09/09 : CIA-RDP78-05867A000100080010-0

CIA (PHOTO ACCESSION NO.) 41532		ESP NO. A-728		MAP REFERENCE Coord file		PLACE INNSBRUCK	
AREA (AMB NO.) 717M		COUNTRY Austria		PROVINCE TIROL			
GEOGRAPHIC COORDINATES N47 16 E 11 23				MAP REFERENCE Coord file			
TITLE INNSBRUCK - BLUDENZ - BREGENZ - LINDAU RAILROAD. WEST STATION (INNSBRUCK - REUTTE LINE). Mechanical switch box near junction east.							
DATE OF PICTURE 1948				SOURCE [REDACTED]			
CLASSIFICATION [REDACTED]				VERIFIED BY [REDACTED]			
CAPTIONED BY Carl [Signature]				CAPTION REPORT			
Approved For Release 1999/09/09 : CIA-RDP78-05867A000100080010-0							
FORM NO. 60-53		SEP 1948		GPO 16-52280-1			

Approved For Release 1999/09/09 : CIA-RDP78-05867A000100080010-0

CIA (PHOTO) CLASSIFICATION		DATE	
AREA (AMS NO.)	COUNTRY	PROVINCE	PLAC
47534	A-728	19	Mar. 51
GEOGRAPHIC COORDINATES		MAP REFERENCE	
217M Austria		TIROL ALDRANS	
TITLE			
N4715 E1127		Z-6 Innsbruck	
STEEL TOWER AND AERIAL ADJUSTMENT HOUSE OF RADIO-INNSBRUCK SENDING STATION. DIRECTION NORTH-NORTHEAST.			
5355/AL			
DATE OF PICTURE	SOURC		
1948	25X1A		
CLASSIFICATION			
CAPTIONED BY	VERIFIED BY		
Conf. [Signature]			

FORM NO. 60-53
SEP 1948

Approved For Release 1999/09/09 : CIA-RDP78-05867A000100080010-0

CIA (PHOTO ACCESSION NO.)		LOT NO.		DATE	
41535		A-728		19 MAR 51	
AREA (AMS NO.)	COUNTRY	PROVINCE	PLACE		
717M	Austria	Tirol	ALDRANS		
GEOGRAPHIC COORDINATES		MAP REFERENCE			
N4715 E1127		Cond. file			
TITLE					
SENDING STATION OF RADIO - INNSBRUCK. FIRST FLOOR: TECHNICAL INSTALLATIONS; SECOND FLOOR: PERSONNEL. DIRECTION East.					
East.					
(2 windows in gables & the window on the left on the facade belong to the transmission room. Window on right of facade - machine room (generators & transformers).					
DATE OF PICTURE	SOURCE OF PICTURE		SCALE		
1948	[REDACTED]		25X1A		
CLASSIFICATION			VERIFIED BY		
Conf.					
CAPTIONED BY					
[Signature]					
FORM NO. 60-53					
Approved For Release 1999/09/09 : CIA-RDP78-05867A000100080010-0					

Approved For Release 1999/09/09 : CIA-RDP78-05867A000100080010-0

CIA (PHOTO ACCESSION NO.)		LOT NO.	
7-111		A-728	
AREA (AMS NO.)	COUNTRY	PROVINCE	PLACE
717M	Austria	Tirol	A-DRANS
GEOGRAPHIC COORDINATES		MAP REFERENCE	
N 47 15 E 11 27		Coord. file	
TITLE			
SENDING STATION OF RADIO-INNSBRUCK. REFLECTING AERIAL, RIGHT; SENDING AERIAL, LEFT OF STATION HOUSE. VILLAGE OF RUM IN RIGHT BACKGROUND. SE			
			5357/AV
DATE OF PICTURE	SOURCE		
1948	25X1A [REDACTED]		
CLASSIFICATION			
CAPTIONED BY		VERIFIED BY	
[Signature]		[Signature]	
FORM NO. 1 SEP 1948	APPROVED FOR RELEASE REPORT		
60135	Approved For Release 1999/09/09 : CIA-RDP78-05867A000100080010-0		

Approved For Release 1999/09/09 : CIA-RDP78-05867A000100080010-0

CIA (PHOTO ACCESSION NO.) 47837		LOT NO. A-128		19 MAR 51	
AREA (AMS NO.) 717M	COUNTRY Austria	PROVINCE TIROL	PLACE REUTE		
GEOGRAPHIC COORDINATES N 47 30 E 10 43		MAP REFERENCE 2-5 West			
TITLE INNSBRUCK - REUTE RAILROAD STATION. DIRECTION NORTHWEST.					
					5663/AN
DATE OF PICTURE 1948		25X1A			
CLASSIFICATION Conf.		VERIFIED BY			
CAPTIONED BY					
FORM NO. 60-53					

Approved For Release 1999/09/09 : CIA-RDP78-05867A000100080010-0

Approved For Release 1999/09/09 : CIA-RDP78-05867A000100080010-0

CIA (PHOTO ACCESSION NO.)	41233	LOT NO.	A-728	19 Mar 51			
AREA (AMS NO.)	717M	COUNTRY	Austria	PROVINCE	Tirol	PLACE	REUTE
GEOGRAPHIC COORDINATES	N47 30 E10 43		MAP REFERENCE				Card file
TITLE	INNSBRUCK - REUTE RAILROAD STATION. SHEDS FOR STEAM LOCOMOTIVES. DIRECTION SOUTHEAST.						
DATE OF PICTURE	1948	SOURCE OF PICTURE	25X1A [REDACTED]				
CLASSIFICATION	Conf						
CAPTIONED BY	[REDACTED]			VERIFIED BY			
FORM NO. SEP 1948	60-53	Approved For Release 1999/09/09 : CIA-RDP78-05867A000100080010-0				FORM 1	

5354

Approved For Release 1999/09/09 : CIA-RDP78-05867A000100080010-0

CIA (PHOTO ACCESSION NO.)	41530	LOT NO.	A-728	DATE	19 Mar 51
AREA (AMS NO.)	717M	COUNTRY	Austria	PROVINCE	TIROL
GEOGRAPHIC COORDINATES	N47 30 E10 43	MAP REFERENCE	Cond-file	PLACE	REUTE
TITLE	INNSBRUCK - REUTE RAILROAD STATION. SIDINGS.				
	Direction northwest.				
					5366/19U
DATE OF PICTURE	1948	SOURCE OF	25X1A		
CLASSIFICATION	Conf				
CAPTIONED BY		VERIFIED BY			

Approved For Release 1999/09/09 : CIA-RDP78-05867A000100080010-0

Approved For Release 1999/09/09 : CIA-RDP78-05867A000100080010-0

AREA (ANS NO)

LOT NO.

GEOGRAPHIC COORDINATES

COUNTRY

DATE

TITLE

PROVINCE

PLACE

MAP REFERENCE

71244
 47 30 E 10 43
 INNSBRUCK - REUTE REUTE RAILROAD STATION. DIRECTION
 NORTH-NORTHWEST.
 Austria
 Tyrol
 Gaudfeld
 19 May 51
 REUTE

DATE OF PICTURE

1948

25X1A

5367/AV

CLASSIFICATION

CAPTIONED BY

RB

VERIFIED BY

CAPTION REPORT

1999/09/09 : CIA-RDP78-05867A000100080010-0

App

Approved For Release 1999/09/09 : CIA-RDP78-05867A000100080040-0

CIA (PHOTO ACCESSION NO.)	47541	LOT NO.	A. 728	PROVINCE	VORARLBERG	PLACE	LAUTERACH
AREA (AMS NO.)	817M	COUNTRY	Austria	MAP REFERENCE	Coord. file		
GEOGRAPHIC COORDINATES	47 28		E 09 44				
TITLE	RADIO STATION. DIRECTION NORTH WEST.						
							5390/ALL
DATE OF PICTURE	1948	SOURCE	25X1A				
CLASSIFICATION	Conf			VERIFIED BY			
CAPTIONED BY	Approved For Release 1999/09/09 : CIA-RDP78-05867A000100080040-0						
FORM NO. 60-53	SEP 1948						

Approved For Release 1999/09/09 : CIA-RDP78-05867A000100080010-0

CIA (PHOTO ACCESSION NO.) AREA (AMS NO.) COUNTRY PROVINCE PLACE

817M Austria VARARLBERG LAUTERACH

GEOGRAPHIC COORDINATES MAP REFERENCE

N 47 28 E 09 44 Cond. file

TITLE RADIO STATION. District northeast.

5391/100

DATE OF PICTURE 1948

25X1A

CLASSIFICATION CAPTIONED BY VERIFIED BY

FORM NO. 60-53 Approved For Release 1999/09/09 : CIA-RDP78-05867A000100080010-0

CIA (PHOTO ACCESSION NO.) *41543* AREA (ANS NO.) *A-728* DATE *19 Mar. 51*

COUNTRY *Austria* PROVINCE *Tirol* PLACE *INNSBRUCK*

GEOGRAPHIC COORDINATES *N 47 16 E 11 23* MAP REFERENCE *Cond file*

TITLE *RADIO STATION AT KLOSTER BARRACKS, Austria northwest.*

5392/AU

DATE OF PICTURE *1948* SOURCE *25X1A*

CLASSIFICATION *Conf.* CAPTIONED BY *[Signature]* VERIFIED BY

Approved For Release 1999/09/09 : CIA-RDP78-05867A000100080010-0

CIA (PHOTO ACCESSION NO.)		7174	
AREA (ANS NO.)	COUNTRY	PROVINCE	DATE
7174	Austria		19 Mar. 51
GEOGRAPHIC COORDINATES		MAP REFERENCE	PLACE
N 47 16 E 11 23		FIRN	INNISBRUCK
TITLE			
RADIO STATION AT KLOSTER BARRACKS.			
Direction north-northwest.			
5393/AU			
DATE OF PICTURE		SOURCE	
1948		25X1A	
CLASSIFICATION			
Conf.			
CAPTIONED BY		VERIFIED BY	
[Signature]		[Signature]	
FORM NO. 60-53			

Approved For Release 1999/09/09 : CIA-RDP78-05867A000100080010-0

CIA (PHOTO ACQUISITION) NO. 47545		DATE 17 Mar. 51	
AREA (AMS NO.) 817M	COUNTRY Austria	PROVINCE Friedlberg	PLACE LUSTENAU
GEOGRAPHIC COORDINATES N4727 E 0939		MAP REFERENCE Coord. file	
TITLE OLD PEOPLES HOME, SCHURZENGARTENSTRASSE No. 8. Direction north-northeast.			
5413/AU			
DATE OF PICTURE 1948	SOURCE 25X1A		
CLASSIFICATION Conf.			
CAPTIONED BY JLB		VERIFIED BY	

CIA (PHOTO ACC)		A-728		19 Mar. 51	
AREA (AMS NO.)	COUNTRY	PROVINCE	PLACE		
817M Austria		NORRDLBERG	LUSTENAU		
GEOGRAPHIC COORDINATES		MAP REFERENCE			
N 47 27 E 09 39		Card file			
TITLE					
DORNBIENER BANK, MARIA - THERESIENSTRASSE No. 8.					
Direction south-southwest.					
5415/AU					
DATE OF PICTURE		SOURCE			
1948		25X1A			
CLASSIFICATION					
CAPTIONED BY			VERIFIED BY		
Cayb.					
GEB					

Approved For Release 1999/09/09 : CIA-RDP78-05867A000100080010-0

CIA (PHOTO ACCESSION NO.) 71548		DATE	
AREA (AMS NO.) 212 M	COUNTRY Austria	PROVINCE TIROL	PLACE 19 Mar 51
GEOGRAPHIC COORDINATES N 47 05 E 10 40		MAP REFERENCE PRUTZ (int)	
TITLE INN RIVER VALLEY. ALLUVIAL PLAIN NORTH OF VILLAGE. Direction north. Part 3 of 3 part panorama.			
5188/AL			
DATE OF PICTURE 1948	SOURCE 25X1A		
CLASSIFICATION Conf.	VERIFIED BY		
CAPTIONED BY JEB		VERIFIED BY	
FORM NO. SEP 1948	60-53		


Approved For Release 1999/09/09 : CIA-RDP78-05867A000100080010-0

Approved For Release 1999/09/09 : CIA-RDP78-05867A000100080010-0

CIA (PHOTO ACCESSION NO.)		DATE	
AREA (AMS NO.)		COUNTRY	PROVINCE
717M		A-728	TIROL
GEOGRAPHIC COORDINATES		MAP REFERENCE	PLACE
N 4705 E 1040		PRUTZ (NE)	19 Mar. 51
TITLE			
INN RIVER VALLEY NORTH OF VILLAGE. DIRECTION			
NORTH. Part 1 of 3 part panorama.			
ALLOVIAL PLAIN			
5186/AU			
DATE OF PICTURE	SOURCE OF		
1948	25X1A		
CLASSIFICATION			
CAPTIONED BY	VERIFIED BY		
Conf.			

FORM NO. 60-53
SEP 1948

Approved For Release 1999/09/09 : CIA-RDP78-05867A000100080010-0

CIA (PHOTO ACCESSION NO.)		47548		A-728		19 Mar. 51	
AREA (AMS NO.)	COUNTRY	PROVINCE	PLACE				
717M	Austria	TIROL	PRUTZ (NR)				
GEOGRAPHIC COORDINATES		MAP REFERENCE					
N 47 05 E 10 40		Coord file					
TITLE							
INN RIVER VALLEY. ALLUVIAL PLAIN NORTH OF VILLAGE.							
DIRECTION NORTH. Part 2 of 3 part panorama.							
5187/01							
25X1A							
DATE OF PICTURE		SOURCE OF PICTURE					
1948							
CLASSIFICATION							
Conf.							
CAPTIONED BY				VERIFIED BY			
JTB							
FORM NO. 6053		Approved For Release 1999/09/09 : CIA-RDP78-05867A000100080040-0					
SEP 1948							

ILLEGIB

Approved For Release 1999/09/09 : CIA-RDP78-05867A000100080010-0

Approved For Release 1999/09/09 : CIA-RDP78-05867A000100080010-0

CIA (PHOTO ACCESSION NO.) <i>47549</i>		Q-720		DATE	27 Mar. 51	C	
AREA (AMB NO.)	<i>117M</i>	COUNTRY	<i>Austria</i>	PROVINCE	<i>Vienna</i>	PLACE	<i>Vienna</i>
GEOGRAPHIC COORDINATES		MAP REFERENCE					
<i>N 48 12 E 16 22</i>		<i>Conf. file</i>					
TITLE <i>Summering thermal power plant. North transformer station with intake & serial lines from power station of Upper Austria. Direction west.</i>							
<i>2012/AU</i>							
DATE OF PICTURE	<i>1948</i>	SOURCE OF PICTURE <i>25X1A</i>					
CLASSIFICATION	<i>Conf.</i>						
CAPTIONED BY	<i>DB</i>		VERIFIED BY				
FORM NO. SEP 1948	60-53					CAPTION REPORT	GPO 16-02285-1

CIA (PHOTO ACCESSION NO.) **Approved For Release 1999/09/09 : CIA-RDP78-05867A000100080010-0**
47557 73-1773 3/15/51

AREA (AMB NO.) **4N** COUNTRY **USSR** PROVINCE **ukrainian SSR** PLACE **Zaporozh'ye**

GEOGRAPHIC COORDINATES **47°49'N 35°11'E** MAP REFERENCE **C file**

TITLE **Zaporozhtal Steel Plant**

DATE OF PICTURE **1948** SOURCE OF PHOTO **25X1A**

CLASSIFICATION **25X1A**

CAPTIONED BY [REDACTED] VERIFIED BY

FORM NO. **60-53** **Approved For Release 1999/09/09 : CIA-RDP78-05867A000100080010-0**
SEP 1948

CIA (PHOTO) REPORT NO. 4		13-1775		DATE 3/15/51	
AREA (ANS NO.)	COUNTRY	PROVINCE	PLACE		
4N	USSR	Ukrainian SSR	Zaporozh'ye		
GEOGRAPHIC COORDINATES		MAP REFERENCE			
47°49' N 35°11' E		C file			
TITLE					
Zaporozhtal Steel Plant					
DATE OF PICTURE		SOURCE OF PICTURE			
1948		[REDACTED]			
CLASSIFICATION					
25X1A					
CAPTIONED BY			VERIFIED BY		
[REDACTED]			[REDACTED]		

Approved For Release 1999/09/09 : CIA-RDP78-05867A000100080010-0

CIA (PHOTO ACQUISITION)		13-1775		DATE	3/15/51	
AREA (ANS NO.)	COUNTRY	PROVINCE	PLACE			
4N	USSR	Ukrainian SSR	Zapuzozh'ye			
GEOGRAPHIC COORDINATES		MAP REFERENCE				
47°49'N 35°11'E		o file				
TITLE						
Zaphrozhtal Steel Plant						
DATE OF PICTURE	25X1A					
1948	SOURCE OF PICTURE					
CLASSIFICATION						
25X1A						
CAPTIONED BY			VERIFIED BY			
FORM NO.	CAPTION REPORT					
SEP 1948 60-53	Approved For Release 1999/09/09 : CIA-RDP78-05867A000100080010-0					

Approved For Release 1999/09/09 : CIA-RDP78-05867A000100080010-0

Approved For Release 1999/09/09 : CIA-RDP78-05867A000100080010-0

CIA (PHOTO ACCESSION NO.)		DATE	
AREA (ANS NO.)		COUNTRY	PROVINCE
4N	USSR	Ukrainian SSR	Zaporozh'ye
GEOGRAPHIC COORDINATES		MAP REFERENCE	
47° 49' N 35° 11' E		@file	
TITLE			
Zapozhstal Steel Plant			
DATE OF PICTURE	SOURCE OF PHOTO		
1948	25X1A		
CLASSIFICATION	CAPTIONED BY		
25X1A	VERIFIED BY		
FORM NO. SEP 1946	GPO 16-67282-1		

Approved For Release 1999/09/09 : CIA-RDP78-05867A000100080010-0

CIA (PHOTO) *13-1775* DATE *3/15/51* C

AREA (AMB NO.) *4N* COUNTRY *USSR* PROVINCE *ukrainian SSR* PLACE *Zaporozh'ye*

GEOGRAPHIC COORDINATES *47° 49' N 35° 11' E* MAP REFERENCE *C file*

TITLE

Zaporozhtal Steel Plant

DATE OF PICTURE *1948* SOURCE OF PHOTO *25X1A*

CLASSIFICATION *25X1A*

CAPTIONED BY [REDACTED] VERIFIED BY

CIA (PHOTO REQUEST NO.)		CITY NO.		DATE	
AREA (AMS NO.)	COUNTRY	PROVINCE	PLACE		
914	TAIWAN				
GEOGRAPHIC COORDINATES			MAP REFERENCE		
TITLE					
DATE OF PICTURE		SOURCE OF PICTURE			
19.50		25X1A			
CLASSIFICATION					
CAPTIONED BY			VERIFIED BY		
R CF			JHO		
FORM NO. 60-53					
SEP 1954					
CAPTION REPORT					
Approved For Release 1999/09/09 : CIA-RDP78-05867A000100080010-0					

C



R
CF

JHO

CIA (PHOTO ACCESSION NO.)	4.55	LOT NO.	C-204	DATE	25 FEB 51	CV		
AREA (AMS NO.)	914	COUNTRY	TAIWAN	PROVINCE		PLACE	SEIRA (NR)	
GEOGRAPHIC COORDINATES		23 48 N		120 27 E		MAP REFERENCE		AMS
TITLE								
EXISTING SUBSTRUCTURE OF THE SILO BRIDGE.								
DATE OF PICTURE		1950		SOURCE OF PICTURE		25X1A		
CLASSIFICATION								
CAPTIONED BY				VERIFIED BY				
FORM NO. 60-53				CAPTION REPORT				

CIA (PHOTO ID) 41555		C-208		28 FEB 351		C4	
AREA (AMS NO.)	COUNTRY	PROVINCE	PLACE				
91L	TAIWAN		SIN-TSU				
GEOGRAPHIC COORDINATES		MAP REFERENCE					
24 42 N 121 05 E		AAS		CHIKUTO (NR)			
TITLE							
MODEL OF SIN-TSU PRIMARY SUBSTATION							
DATE OF PICTURE		SOURCE OF PICTURE					
1950		25X1A					
CLASSIFICATION							
R							
CAPTIONED BY				VERIFIED BY			
cf				Yes			
FORM NO. 60-53 SEP 1948		CAPTION REPORT					

CIA (IPM) NO. 100-550		SERIAL NO. C 204		REF ID: A6751	
AREA (AMS NO.)	COUNTRY	PROVINCE	PLACE		
91L	TAIWAN		SIN-TSU		
GEOGRAPHIC COORDINATES		MAP REFERENCE			
2442N 12105E		AMS CHIKUTO (NR)			
TITLE					
SIN-TSU PRIMARY SUBSTATION.					
DATE OF PICTURE		SOURCE			
1950		25X1A			
CLASSIFICATION					
R					
CAPTIONED BY			VERIFIED BY		
[Signature]			[Signature]		
FORM NO. 60-53					
Approved For Release 1999/09/09 : CIA-RDP78-05867A000100080010-0					

CV

CIA (IP) [REDACTED]		SERIAL NO. <u>C-204</u>		UNIT <u>20125</u>	
AREA (AMS NO.) <u>912</u>	COUNTRY <u>TAIWAN</u>	PROVINCE	PLACE	<u>C</u>	
GEOGRAPHIC COORDINATES			MAP REFERENCE		
TITLE					
<u>TYPICAL TERRAIN OVER WHICH THE EAST-WEST ELECTRICAL TRANSMISSION LINE PASSES.</u>					
DATE OF PICTURE <u>1950</u>		SOURCE OF <u>25X1A</u>			
CLASSIFICATION <u>R</u>					
CAPTIONED BY <u>CF</u>			VERIFIED BY <u>[Signature]</u>		
FORM NO. <u>60-53</u> SEP 1948					

CIA (PHOTO) ACCESSION NO. 41220		LOT NO. C-204	DATE 28 11 51
AREA (AMS NO.) 914	COUNTRY TAIWAN	PROVINCE	PLACE SEIRA (NR)
GEOGRAPHIC COORDINATES 2348N		120 27E	MAP REFERENCE AMS
TITLE EXISTING SUBSTRUCTURE OF THE SILA BRIDGE.			
DATE OF PICTURE 1950		SOURCE OF PHOTO 25Y1A	
CLASSIFICATION R			
CAPTIONED BY [Signature]		VERIFIED BY [Signature]	
FORM NO. 60-53 SEP 1950			

CIA (PHOTO) FILE NO.	FORM NO.	DATE	
AREA (AMS NO.)	COUNTRY	PROVINCE	PLACE
914	TAIWAN		SILO
GEOGRAPHIC COORDINATES		MAP REFERENCE	
APP. 2348N 120 37E		AMS	
TITLE			
RAILROAD STATION OF THE SUGAR CORPORATION RAILROAD			
DATE OF PICTURE	SOURCE OF		
1958	25X1A		
CLASSIFICATION			
R			
CAPTIONED BY		VERIFIED BY	
C/S		D/S	
FORM NO. 60-53	CAPTION REPORT		
SEP 1958	Approved For Release 1999/09/09 : CIA-RDP78-05867A000100080010-0		

C

CIA (FORM 104) <i>C-204</i>		DATE <i>1 MAR 51</i>		<i>C</i>
AREA (AMS NO.) <i>91L</i>	COUNTRY <i>TAIWAN</i>	PROVINCE	PLACE <i>SILU</i>	
GEOGRAPHIC COORDINATES <i>APP. 2348N 12027E</i>		MAP REFERENCE <i>AGS</i>		
TITLE				
DATE OF PICTURE <i>1450</i>		SOURCE OF <i>25X1A</i>		
CLASSIFICATION <i>R</i>				
CAPTIONED BY <i>CS</i>		VERIFIED BY <i>CS</i>		
FORM NO. <i>60-53</i>				
Approved For Release 1999/09/09 : CIA-RDP78-05867A000100080040-0				

CIA (PHOTO NUMBER)		C-264		DATE		1 MAR 51	
AREA (AMS NO.)	91L	COUNTRY	TAIWAN	PROVINCE		PLACE	DAIBOHO (NR)
GEOGRAPHIC COORDINATES				MAP REFERENCE			
101.24 13N 120 48				AMS			
TITLE							
Tien-Leng ^{ADDRESS} PROJECT. No. 8 DIVERSION TUNNEL ENTRANCE.							
DATE OF PICTURE		25X1A					
1950		[REDACTED]					
CLASSIFICATION							
R				[REDACTED]			
CAPTIONED BY				VERIFIED BY			
[REDACTED]				[REDACTED]			
FORM NO. 60-53		CAPTION REPORT					
SEP 1948		Approved For Release 1999/09/09 : CIA-RDP78-05867A000100080010-0					

C

CIA (PHOTO COLLECTION NO.)		REF. NO.	DATE
AREA (ANS NO.)		COUNTRY	PROVINCE
GEOGRAPHIC COORDINATES		MAP REFERENCE	
TITLE			
DATE OF PICTURE			
CLASSIFICATION		CAPTIONED BY	
FORM NO. 60-53		VERIFIED BY	

C-204
 TAIWAN
 DAI BOHO (NR)
 APR. 24 13N 120 48E
 AMS
 HYDROELECTRIC
 TIEN-LING PROJECT. DE-SILTING BASIN UNDER CONSTRUCTION.
 25X1A
 1950
 R
 DSB
 CAPTION REPORT

CIA (FORM 104)		REF ID: A66303		DATE: 1 MAR 51		CLASSIFICATION: C	
AREA (ANS NO.) 47566		COUNTRY TAIWAN		PROVINCE		PLACE DABOHO(NR)	
GEOGRAPHIC COORDINATES 912		MAP REFERENCE AMS		GEOGRAPHIC COORDINATES APP 2413N 120 48E		MAP REFERENCE	
TITLE <p style="text-align: center;"><i>HYDROELECTRIC</i></p> <p>TIEN-LING PROJECT. POWERHOUSE AND PENSTOCK LINE UNDER CONSTRUCTION.</p>							
DATE OF PICTURE 1950		SOURCE OF INFO 25X1A		[REDACTED]			
CLASSIFICATION R							
CAPTIONED BY <i>cls</i>				VERIFIED BY JSTB			
FORM NO. 60-53 SEP 1948		CARTON REPORT					

CIA (PHOTO) NO. <i>0-204</i>		DATE <i>28 FEB 51</i>	
AREA (ANS NO.) <i>91L</i>	COUNTRY <i>TAIWAN</i>	PROVINCE	PLACE <i>LI-WU</i>
GEOGRAPHIC COORDINATES <i>APP. 24 18 N 121 32 E</i>		MAP REFERENCE <i>1:750 000</i>	
TITLE <i>Hydroelectric LI-WU PROJECT. POWERHOUSE AND PENSTOCK.</i>			
DATE OF PICTURE <i>1950</i>	SOURCE OF PICTURE <i>25X1A</i>		
CLASSIFICATION <i>R</i>	CAPTIONED BY <i>[Signature]</i>		
FORM NO. <i>60-53</i> SEP 1948	VERIFIED BY <i>DGB</i>		

Approved For Release 1999/09/09 : CIA-RDP78-05867A000100080010-0

CIA (PHOTO SECTION)		C-204		DATE	1 MAR 51	CV	
AREA (AMS NO.)	91L	COUNTRY	TAIWAN	PROVINCE			
GEOGRAPHIC COORDINATES			MAP REFERENCE				
APR 24 13 N 120 48 E			HMS				
TITLE							
HYDROELECTRIC							
TIEN-LING PROJECT. INTAKE STRUCTURE AND TRASH							
RACK.							
DATE OF PICTURE	1980	SOURCE OF PHOTO					25X1A
CLASSIFICATION							
R							
CAPTIONED BY				VERIFIED BY			
CS				DSB			
FORM NO.	60-53	CAPTION REPORT					

Approved For Release 1999/09/09 : CIA-RDP78-05867A000100080010-0

CIA (PHOTO NO.)		DATE	
AREA (AMS NO.)		COUNTRY	PROVINCE
GEOGRAPHIC COORDINATES		MAP REFERENCE	
TITLE			
DATE OF PICTURE			
CLASSIFICATION		CAPTIONED BY	
FORM NO.		VERIFIED BY	

AREA (AMS NO.): 91L
 COUNTRY: TAIWAN
 PROVINCE: (MARS)
 GEOGRAPHIC COORDINATES: ADP 24 13 N 120 48 E
 MAP REFERENCE: AMS
 PLACE: DRIBOH (NR)
 TITLE: TIEN - LING ^{HYDROELECTRIC} PROJECT. UPSTREAM FACE OF DIVERSION DAM.
 DATE OF PICTURE: 1950
 SOURCE OF: 25X1A
 CLASSIFICATION: R
 CAPTIONED BY: [Signature]
 VERIFIED BY: DSB
 FORM NO.: 60-53

Approved For Release 1999/09/09 : CIA-RDP78-05867A000100080010-0

CIA (P)		C-204		DATE	28 FEB 51
AREA (AMS NO.)	91L	COUNTRY	TAIWAN	PROVINCE	
GEOGRAPHIC COORDINATES			PLACE		
APP. 2413 N 12048 E			DAIBOHC (NR)		
TITLE			MAP REFERENCE		
TIEN-LINGA PROJECT. ARCH SUPPORT FLUME.			AMS		
<p style="text-align: center;">Hydroelectric</p>					
DATE OF PICTURE	1950	SOURCE OF	25X1A		
CLASSIFICATION	R				
CAPTIONED BY	cf				
FORM NO.	60-53	VERIFIED BY	SS		

Approved For Release 1999/09/09 : CIA-RDP78-05867A000100080010-0

Approved For Release 1999/09/09 : CIA-RDP78-05867A000100080010-0

CIA (PHOTO ACCESSION NO.)		C-204		DATE	28 FEB 51
AREA (AMS NO.)	914	COUNTRY	TAIWAN	PROVINCE	
GEOGRAPHIC COORDINATES		2502N 12130E		MAP REFERENCE	C
PLACE					
TAIPEH					
TITLE					
TAIPEH PRIMARY SUBSTATION.					
DATE OF PICTURE		25X1A			
1950		SOURCE OF PIC			
CLASSIFICATION					
R					
CAPTIONED BY			VERIFIED BY		
[Signature]			[Signature]		
FORM NO. 60-53		SEP 1948			

Approved For Release 1999/09/09 : CIA-RDP78-05867A000100080010-0

Approved For Release 1999/09/09 : CIA-RDP78-05867A000100080010-0

CIA (PHOTO ACCESSION NO.)		C-204		DATE	28 FEB 51
AREA (ANS NO.)	91L	COUNTRY	TAIWAN	PROVINCE	TAIPEH
GEOGRAPHIC COORDINATES		2502 N 12130 E		MAP REFERENCE	C
TITLE					

TAIPEH PRIMARY SUBSTATION. 40,000 KVA
TRANSFORMER.



DATE OF PICTURE	1950	SOURCE OF PICTURE	25X1A
-----------------	------	-------------------	-------

CLASSIFICATION	R
CAPTIONED BY	[Signature]
VERIFIED BY	XB

FORM NO. 60-53
SEP 1948

Approved For Release 1999/09/09 : CIA-RDP78-05867A000100080010-0

CAPTION REPORT

CIA (FORM NO. 1)		DATE	
AREA (ANS NO.)	COUNTRY	PROVINCE	PLACE
916	TAIWAN		KEELUNG (NR)
GEOGRAPHIC COORDINATES		MAP REFERENCE	
2508N 121 45E		C	
TITLE			
Pei-Pu ^{Thermal} POWER STATION. TURBINE (A) GENERATOR.			
25X1A			
DATE OF PICTURE	SOURCE OF PICTURE		
1950			
CLASSIFICATION			
R			
CAPTIONED BY		VERIFIED BY	
		JSS	
FORM NO. 60-53 SEP 1948	CAPTION REPORT		

CIA AREA (AMS NO.)		C 704		DATE	28 FEB 51
912	COUNTRY	TAIWAN	PROVINCE		C
GEOGRAPHIC COORDINATES		22 42 N 120 16 E		MAP REFERENCE	C
TITLE					
NEW FACTORY WORK SHOPS ON THE ORIGINAL DAMAGED SITE.					
DATE OF PICTURE		SOURCE OF PICTURE			
1950		25X1A			
CLASSIFICATION					
CAPTIONED BY			VERIFIED BY		
R			DSB		
FORM NO. 60-53		CAPTION REPORT			
SEP 1948		Approved For Release 1999/09/09 : CIA-RDP78-05867A000100080010-0			

CIA FILE NO. 4...		PICTURE NO. C-204		DATE 28 FEB 51	
AREA (ANS NO.)	COUNTRY	PROVINCE	PLACE		
91L	TAIWAN		KAOHSIUNG		
GEOGRAPHIC COORDINATES		MAP REFERENCE			
22 47N 120 16E		C			
TITLE					
RECONSTRUCTED WAREHOUSE.					
DATE OF PICTURE		SOURCE OF PHOTOGRAPH			
1950		25X1A [REDACTED]			
CLASSIFICATION					
CAPTIONED BY			VERIFIED BY		
R [Signature]			DSB		
FORM NO. 60-53					
Approved For Release 1999/09/09 : CIA-RDP78-05867A000100080010-0					

Approved For Release 1999/09/09 : CIA-RDP78-05867A000100080010-0

AREA (AMS NO.)		COUNTRY	PROVINCE	DATE
91L		TAIWAN		28/11/51
GEOGRAPHIC COORDINATES		MAP REFERENCE		
22 42 N 120 16 E		C		
TITLE				
DATE OF PICTURE		SOURCE		
1950		25X1A		
CLASSIFICATION				
CAPTIONED BY			VERIFIED BY	
R JF			DSB	
FORM NO. 60-53 SEP 1948				

Approved For Release 1999/09/09 : CIA-RDP78-05867A000100080010-0


CIA PROJECT NO. 4-30		SET NO. C 204		DATE 28 11 51	
AREA (AMS NO.) 91L	COUNTRY TAIWAN	PROVINCE	PLACE KAOHSIUNG		
GEOGRAPHIC COORDINATES 22 42 N 120 16 E		MAP REFERENCE C			
TITLE					
WAREHOUSE NO. 10.					
DATE OF PICTURE 1950		SOURCE OF PICTURE 25X1A			
CLASSIFICATION					
CAPTIONED BY R			VERIFIED BY DSD		
FORM NO. 60-53					
Approved For Release 1999/09/09 : CIA-RDP78-05867A000100080010-0					

AREA (AMS NO.)		COUNTRY	PROVINCE	PLACE
912		TAIWAN		
GEOGRAPHIC COORDINATES			MAP REFERENCE	
TITLE				
DATE OF PICTURE		SOURCE OF		
1950		25X1A		
CLASSIFICATION				
CAPTIONED BY			VERIFIED BY	
R gf			263	
FORM NO. 60-53				
CAPTION REPORT				

AREA (AMS NO.)	COUNTRY	PROVINCE	PLACE
327M	CZECHOSLOVAKIA	SLOVAKIA	BRATISLAVA
GEOGRAPHIC COORDINATES		MAP REFERENCE	
48 09 N 17 07 E		C	
TITLE			

BALED WOOL BEING LOADED INTO RIVER BOATS.
 THE FRANZ-JOSEF BRIDGE RIGHT BACKGROUND.

DATE OF PICTURE	SC	25X1A
CLASSIFICATION	R	
CAPTIONED BY	[Signature]	
VERIFIED BY	[Signature]	
FORM NO.	60-53	

CIA (FORM NO. 64) (REV. 5-63)		SERIAL NO. <i>C-381</i>		DATE <i>12 MAR 51</i>		CLASS. <i>C</i>	
AREA (AMS NO.)	COUNTRY	PROVINCE	PLACE				
<i>327M</i>	<i>CZECHOSLOVAKIA</i>	<i>SLOVAKIA</i>	<i>BRATISLAVA</i>				
GEOGRAPHIC COORDINATES		MAP REFERENCE					
<i>48 09 N 17 07 E</i>		<i>C</i>					
TITLE							
<i>RIVER BOATS BEING LOADED WITH BALED WOOL. THE FRANZ-JOSEF BRIDGE OVER THE DANUBE CONNECTS CZECHOSLOVAKIA WITH HUNGARY.</i>							
DATE OF PICTURE		SOURCE <i>25X1A</i>					
							
CLASSIFICATION							
<i>R</i>							
CAPTIONED BY <i>CB</i>				VERIFIED BY <i>DSB</i>			
FORM NO. <i>60-53</i>		APPROVED FOR RELEASE 1999/09/09 : CIA-RDP78-05867A000100080010-0					

Approved For Release 1999/09/09 : CIA-RDP78-05867A000100080010-0

CIA (PHOTO ACCESSION NO.)

LOI # 1999/09/09

C-373

12 MAR 51

AREA (AMS NO.)

18Y

COUNTRY

Union of South Africa

PROVINCE

CAPE of GOOD HOPE

PLACE

BARRYDALE (NR)

GEOGRAPHIC COORDINATES

~~3554 S~~

2038 E

MAP REFERENCE

WAC 1422

TITLE

3554 S

TRADOUWS (SOUTHEY'S) PASS.
DIRECTION NORTH.

DATE OF PICTURE

1950

SOURCE OF

25X1A

CLASSIFICATION

C

CAPTIONED BY

CB

VERIFIED BY

DSB

FORM NO. 60-53
SEP 1948

Approved For Release 1999/09/09 : CIA-RDP78-05867A000100080010-0

AREA (ANS NO.)	COUNTRY	PROVINCE	PLACES
18Y	Union of South Africa	CAPE of Good Hope	BARRY DALE (NR)
GEOGRAPHIC COORDINATES		MAP REFERENCE	
3554S 2038E		WAC 1422	
TITLE	3354S		

TRADOUWS (SOUTHEY'S) PASS.
 DIRECTION SOUTH.

DATE OF PICTURE	SOURCE OF
1950	25X1A
CLASSIFICATION	VERIFIED BY
C	JSB
CAPTIONED BY	

2-373

12 MAR 51

C

AREA (AMS NO.) 18Y	COUNTRY UNION of SOUTH AFRICA	PROVINCE CAPE OF GOOD HOPE	PLACE BARRYDALE (NA)
GEOGRAPHIC COORDINATES ### 35 54 S 20 38 E		MAP REFERENCE WA 1422	
TITLE 33545			

TRADOUWS (SOUTHEY'S) PASS.
DIRECTION WEST.

DATE OF PICTURE 1950	SOURCE 25X1A
-------------------------	-----------------

CLASSIFICATION C	CAPTIONED BY CP	VERIFIED BY SS
---------------------	--------------------	-------------------

FORM NO. 60-53
SEP 1948

CIA (FORM NO. 60-53)		DATE	
AREA (AMS NO.)	COUNTRY	PROVINCE	PLACE
18Y	Union of South Africa	CAPE OF GOOD HOPE	PLETTENBERG (NR)
GEOGRAPHIC COORDINATES		MAP REFERENCE	
3403S 2322E		TIMES	
TITLE			
PLETTENBERG BAY. DIRECTION EAST.			
DATE OF PICTURE		SOURCE	
1950		25X1A	
CLASSIFICATION			
C			
CAPTIONED BY		VERIFIED BY	
[Signature]		XSB	
FORM NO. 60-53 SEP 1948		CAPTION REPORT	

AREA (AMS NO.) 48Y		COUNTRY UNION OF SOUTH AFRICA	PROVINCE TRANSVAAL	PLACE BARBERTON (NR)
GEOGRAPHIC COORDINATES 25 47 S 31 04 E		MAP REFERENCE WAC 1299		
TITLE NEW HIGHWAY FROM HAVELOCK ASBESTOS MINE TO BARBERTON. DIRECTION N.W. BARBERTON.				
DATE OF PICTURE 1950	SOURCE OF 25X1A			
CLASSIFICATION				
CAPTIONED BY C [Signature]			VERIFIED BY JSS	
FORM NO. 60-53 SEP 1948				

AREA (AMS NO.)		COUNTRY	PROVINCE	PLACE
48Y		Union of South Africa	TRANSVAAL	BARBERTON (NR)
GEOGRAPHIC COORDINATES		MAP REFERENCE		
2547S 3104 E		WAC 1299		
TITLE				
AERIAL TRAMWAY BETWEEN BARBERTON AND HAVELOCK ASBESTOS MINE. TRAMWAY IS [BUILT IN] TWO SECTIONS OF 7 MILES EACH. DIVIDED INTO				
DATE OF PICTURE	SOURCE			
1950	[REDACTED]			
CLASSIFICATION				
C				
CAPTIONED BY		VERIFIED BY		
[Signature]		[Signature]		
FORM NO. 60-53				
SEP 1948				

CIA (FORM NO. 60-53)	41501	C-373	13 MAR 51
AREA (AMS NO.)	48Y	COUNTRY Union of South Africa	PROVINCE TRANSVAAL
GEOGRAPHIC COORDINATES		PLACE BARBERTON (KAR)	
25 47 S 31 04 E		MAP REFERENCE WAV 1299	
TITLE			

AERIAL TRAMWAY BETWEEN THE HAVELOCK ASBESTOS MINE AND BARBERTON. TRAMWAY IS 14 MILES IN LENGTH.

DATE OF PICTURE	1950	SOURCE	25X1A
-----------------	------	--------	-------

CLASSIFICATION	C
CAPTIONED BY	CP
VERIFIED BY	JEB

CIA (PT) REF ID: A66705		DATE	
AREA (ANS NO.)	COUNTRY	PROVINCE	PLACE
48Y	Union of South Africa	TRANSVAAL	BARBERTON
GEOGRAPHIC COORDINATES		MAP REFERENCE	
25 47 S 31 04 E		WAC 1299	
TITLE			
BARBERTON TERMINAL OF THE BARBERTON - HAVELOCK ASBESTOS MINE AERIAL TRAMWAY. LENGTH OF TRAMWAY IS 14 MILES.			
DATE OF PICTURE	SOURCE OF INFORMATION		
1950	25X1A		
CLASSIFICATION			
CAPTIONED BY		VERIFIED BY	
C [Signature]		[Signature]	
FORM NO. 60-53 SEP 1949			

CIA (PI) AREA (ANS NO.)		COUNTRY	PROVINCE	PLACE
18Y		Union of South Africa	CAPE OF GOOD HOPE	KLEIN ZEE
GEOGRAPHIC COORDINATES		MAP REFERENCE		
APR. 29 41 S 17 05 E		WAC 1396		
TITLE				
CONSOLIDATED DIAMOND MINING COMPANY, MINED AREA				
WHERE DIAMONDS ARE FOUND IN THE GRAVEL LAYER ON BED ROCK.				
AVERAGE SIZE 0.8 CARATS. PRODUCTION AVERAGE OF 700				
CARATS WEEKLY.				
DATE OF PICTURE	SOURCE OF PICTURE			
1952	25X1A			
CLASSIFICATION				
C				
CAPTIONED BY			VERIFIED BY	
[Signature]			[Signature]	
FORM NO. 60-53 SEP 1948				

CIA (P) [REDACTED]		C-376		13 MAR 51	
AREA (AMS NO.)	COUNTRY	PROVINCE	PLACE		
18Y	UNION OF SOUTH AFRICA	CAPE OF GOOD HOPE	KLEINZEE		
GEOGRAPHIC COORDINATES		MAP REFERENCE			
APP. 29 41 S 17 05 E		WAC 1396			
TITLE					
CONSOLIDATED DIAMOND MINING COMPANY. NATIVES REMOVING GRAVEL FROM BED ROCK AFTER OVERBURDEN HAS BEEN REMOVED.					
DATE OF PICTURE					
1950		SOURCE [REDACTED]			
CLASSIFICATION					
CAPTIONED BY			VERIFIED BY		
[Signature]			DSB		
FORM NO. 60-53 SEP 1948		CAPTION REPORT			

CIA (PHOTO NO.)		41500		C-376		DATE		13 MAR 51	
AREA (AMS NO.)		28Y		COUNTRY		PROVINCE		PLACE	
		Union of South Africa		NATAL		PORT ST. JOHNS (AIR)			
GEOGRAPHIC COORDINATES				MAP REFERENCE					
31 36 S 29 32 E				TIMES					
TITLE									
FERRY 2 MILES NORTH OF PORT ST. JOHNS OVER THE UMZIMVU RIVER. BRIDGE [ABUTMENTS] ABUTMENTS UNDER CONSTRUCTION. CENTRAL BACKGROUND.									
DATE OF PICTURE				SOURCE					
1950				25X1A					
CLASSIFICATION									
CAPTIONED BY					VERIFIED BY				
C ef					JEB				
FORM NO. 60-53									

CIA (PT) REF ID: A66011		C-373		DATE: 12 MAR 51	
AREA (ANS NO.)	18Y	COUNTRY	UNION OF SOUTH AFRICA	PROVINCE	CAPE OF GOOD HOPE
GEOGRAPHIC COORDINATES		32 02 S		27 54 E	
TITLE		EAST LONDON (PR)			
NATIONAL HIGHWAY					
DATE OF PICTURE	1950	SOURCE	25X1A		
CLASSIFICATION	C				
CAPTIONED BY	[Signature]		VERIFIED BY	DSD	
FORM NO. 60-53 SEP 1948	CAPTION REPORT				

CIA (PHOTO SPECIFICATION)		C-313		DATE 13 MAR 51	
AREA (AMS NO.)	COUNTRY	PROVINCE	PLACE		
2Y	SOUTHWEST AFRICA		ORANJEMUND (NW)		
GEOGRAPHIC COORDINATES		MAP REFERENCE			
2833 S 1626 E		WAC 1396 C			
TITLE					

DRAG-LINE OPERATIONS USED IN SAND DUNE REMOVAL NEAR THE MOUTH OF ORANGE RIVER [120 FEET] TOWER, 120 FEET HIGH, SERVES AS CONTROL POINT.

DATE OF PICTURE	SOURCE
1950	25X1A [REDACTED]

CLASSIFICATION	CAPTIONED BY	VERIFIED BY
C	[Signature]	[Signature]

CIA PHOTO REFERENCE NO. C-376 DATE 13 MAR 51 C

AREA (AMS NO.) 2Y COUNTRY SOUTHWEST AFRICA PROVINCE ORANJEMUND(NR)

GEOGRAPHIC COORDINATES 28 33S 16 24E MAP REFERENCE WAC-1296 C

TITLE
[PRIVATE] CONTROL TOWER, 120 FEET HIGH, OF DRAG-LINE OPERATIONS
IN SAND DUNE REMOVAL NEAR MOUTH OF
ORANGE RIVER TOWER IS MOUNTED ON
DOUBLE CATERPILLAR CHASSIS

DATE OF PICTURE 1950 SOURCE OF 25X1A

CLASSIFICATION
CAPTIONED BY C/S VERIFIED BY DSB

Approved For Release 1999/09/09 : CIA-RDP78-05867A000100080010-0 C-373 13 MAR 51 C			
AREA (ANS NO.)	COUNTRY	PROVINCE	PLACE
2Y	SOUTHWEST AFRICA		ORANJEMUND (NR)
GEOGRAPHIC COORDINATES		MAP REFERENCE	
2833S	1626E	WAC 1396 C	
TITLE			
GERMAN-MANUFACTURED EXCAVATOR USED IN SAND DUNE REMOVAL NEAR MOUTH OF ORANGE RIVER.			
DATE OF PICTURE	SOURCE OF		
1950	25X1A [REDACTED]		
CLASSIFICATION			
CAPTIONED BY		VERIFIED BY	
C.B. [Signature]		Y.B.	
FORM NO. 60-53 SEP 1948	CAPTION REPORT		
Approved For Release 1999/09/09 : CIA-RDP78-05867A000100080010-0			

CIA (PHOTO) REFERENCE NO.		C-373		13 MAR 51		C	
AREA (AMS NO)	COUNTRY	PROVINCE	PLACE				
2Y	SOUTHWEST AFRICA		ORANJEMUND (NR)				
GEOGRAPHIC COORDINATES		MAP REFERENCE					
28 33 S 16 26 E		MAR 1356 C					
TITLE							
SAND DUNE REMOVAL NEAR MOUTH OF ORANGE RIVER. STACKER							
BUILT ON SHERMAN TANK CHASSIS LEFT. GERMAN-[BUILT]							
EXCAVATOR RIGHT. MANUFACTURED							
DATE OF PICTURE		SOURCE					
1950		25X1A					
CLASSIFICATION							
C							
CAPTIONED BY				VERIFIED BY			
[Signature]				JSE			
FORM NO. 60-53		CAPTION REPORT					
SEP 1950							

CIA (PHOTO ACCESSION) NO.		C-373		13 MAR 51	
AREA (ANS NO.)	COUNTRY	PROVINCE	PLACE		
2Y	SOUTHWEST AFRICA		BOGENFELS (NR)		
GEOGRAPHIC COORDINATES		MAP REFERENCE			
27 27 S 15 26 E		WAE-1302 C			
TITLE					
DIRECTION NORTHWEST.					
DATE OF PICTURE		SOURCE			
1950		[REDACTED]			
CLASSIFICATION					
C					
CAPTIONED BY			VERIFIED BY		
[Signature]			[Signature]		
FORM NO. 60-53		CAPTION REPORT			
SEP 1950		Approved For Release 1999/09/09 : CIA-RDP78-05867A000100080010-0			

CIA (PT) 4-60		C-373		13 MARSI	
AREA (AMS NO.)	2Y	COUNTRY	SOUTHWEST AFRICA	PROVINCE	
GEOGRAPHIC COORDINATES		29 29 S		15 26 E	
TITLE		MAP REFERENCE			
		WAG 1302 C			
ABANDONED MINING CAMP BACKGROUND. DIRECTION NORTHEAST.					
DATE OF PICTURE		SOURCE			
1960		[REDACTED]			
CLASSIFICATION					
C					
CAPTIONED BY			VERIFIED BY		
[Signature]			DSB		
FORM NO. 60-53		CAPTION REPORT			
SEP 1946		Approved For Release 1999/09/09 : CIA-RDP78-05867A000100080010-0			

CIA (PH) 4100		C-373		13 MAR 51		C	
AREA (AMS NO.)	2Y	COUNTRY	SOUTH WEST AFRICA	PROVINCE		PLACE	BOGENFELS (NR)
GEOGRAPHIC COORDINATES		2727S 1526E		MAP REFERENCE		WAO 1302 C	
TITLE							
DIRECTION SOUTHEAST.							
DATE OF PICTURE		1960		SOURCE OF		25X1A	
CLASSIFICATION							
CAPTIONED BY				VERIFIED BY			
C [Signature]				DSB			
FORM NO. 60-53 SEP 1948		CAPTION REPORT		Approved For Release 1999/09/09 : CIA-RDP78-05867A000100080010-0		2233-1	

CIA (PHOTO REF. NO.)		C-376		DATE		13 MAR 51	
AREA (AMS NO.)	6Y	COUNTRY	SWAZILAND	PROVINCE		PLACE	PIGGS PEAK (NA)
GEOGRAPHIC COORDINATES				MAP REFERENCE			
25 57 S 31 10 E				WAC 1299			
TITLE							
FERRY OVER KOMATI RIVER BETWEEN FORBES REEF AND PIGGS PEAK.							
DATE OF PICTURE		SOURCE OF PHOTO					
1950		25X1A [REDACTED]					
CLASSIFICATION							
C							
CAPTIONED BY				VERIFIED BY			
[Signature]				JES			
FORM NO. 60-53							

CIA (PI) Approved For Release 1999/09/09 : CIA-RDP78-05867A000100080010-0			
AREA (ANS NO.)	COUNTRY	PROVINCE	PLACE
3131M	Norway	Nordland	Finden
GEOGRAPHIC COORDINATES		MAP REFERENCE	
68°52' N 140°42' E		NLS	
TITLE			
Fishing center for the Lofoten Islands.			
DATE OF PICTURE	SOURCE OF PICTURE		
	25X1A		
CLASSIFICATION			
25X1A			
CAPTIONED BY	VERIFIED BY		
	XG		
FORM NO. 60-53 SEP 1948	CAPTION REPORT		

CIA (PROPERTY CONTROL) NO. <i>P-1527</i>				DATE <i>2/27/51</i>		CLASSIFICATION <i>C</i>	
AREA (AMS NO.) <i>3131 M</i>	COUNTRY <i>Norway</i>	PROVINCE <i>Hordland</i>	PLACE <i>aa</i>				
GEOGRAPHIC COORDINATES <i>67° 51' N 12° 54' E</i>		MAP REFERENCE <i>IVIS</i>					
TITLE <i>Fishing center in the LOFOTEN ISLANDS</i>							
DATE OF PICTURE <i>—</i>		SOURCE <i>25X1A</i>					
CLASSIFICATION <i>25X1A</i>							
CAPTIONED BY <i>[Redacted]</i>				VERIFIED BY <i>SKB</i>			
FORM NO. <i>60-53</i> SEP 1948		CAPTION REPORT					

CIA (PHOTO SECTION)		DATE		CLASSIFICATION	
AREA (AMS NO.)		COUNTRY	PROVINCE	PLACE	
3131 M		Norway	Nordland	aa	C#
GEOGRAPHIC COORDINATES		MAP REFERENCE			
67°51' N 12°54' E		NIS			
TITLE					
Lofoten Islands.					
" Fish Canning factory					
DATE OF PICTURE		SOURCE OF PICTURE			
		25X1A			
CLASSIFICATION					
25X1A					
CAPTIONED BY			VERIFIED BY		
			DSB		
FORM NO.		CAPTION REPORT			
60-53					

CIA (PICTURE NO.) <i>4100</i>				SERIAL NO. <i>13-1527</i>				DATE <i>7/1/57</i>				C	
AREA (ANS NO.) <i>3131 M</i>		COUNTRY <i>Norway</i>		PROVINCE <i>Nordland</i>		PLACE <i>Aa</i>							
GEOGRAPHIC COORDINATES <i>67°51' N</i>				<i>12°54' E</i>				MAP REFERENCE <i>NIS</i>					
TITLE <i>Lofoten Islands.</i>													
<i>A fishing fleet dock. Fish heads are</i>													
<i>paned for ^{conversion into} fertilizer.</i>													
DATE OF PICTURE				SOURCE OF PICTURE <i>25X1A</i>									
CLASSIFICATION													
CAPTIONED BY <i>25X1A</i>				VERIFIED BY									

CIA (FORM NO. 104) 104-101		DATE	
AREA (ANS NO.)		COUNTRY	PROVINCE
3131M		Norway	Nordland
GEOGRAPHIC COORDINATES		PLACE	
67° 51' N 12° 54' E		aa	
TITLE		MAP REFERENCE	
Lofoten Islands.		NIS	
Fishing fleet			
DATE OF PICTURE	SOURCE OF PICTURE		
	25X1A		
CLASSIFICATION			
C25X1A			
CAPTIONED BY		VERIFIED BY	
		JSS	
FORM NO. 60-53	CAPTION REPORT		
Approved For Release 1999/09/09 : CIA-RDP78-05867A000100080010-0			

C

B-1527

2/27/51

25X1A

C25X1A

JSS

CIA (PT) [REDACTED]		C-1527		2/27/51		C	
AREA (ANS NO.)	COUNTRY	PROVINCE	PLCET				
3131M	Farøer	Nordland	aa				
GEOGRAPHIC COORDINATES		MAP REFERENCE					
67°51'N 12°54'E		NIS					
TITLE							
Dried codfish and fishing fleet dock.							
DATE OF PICTURE		SOURCE OF		25X1A			
CLASSIFICATION							
25X1A							
CAPTIONED BY				VERIFIED BY			
[REDACTED]				D.B.			
FORM NO. 60-53 SEP 1948							

CIA (ANS NO.)				COUNTRY				PROVINCE				PLACE			
3131M				Norway				Hordland				Aa			
GEOGRAPHIC COORDINATES								MAP REFERENCE							
67° 51' N 12° 54' E								NIS							
TITLE															
[Cod centers of northern Norway -]															
Lofoten Islands.															
Fishing lines kept in special buckets.															
DATE OF PICTURE				SOURCE				25X1A				[REDACTED]			
CLASSIFICATION															
25X1A															
CAPTIONED BY								VERIFIED BY							
[REDACTED]								358							
FORM NO. 60-53															

CIA (PHOTO ACCESSION NO.) LOT NO. DATE
Approved For Release 1999/09/09 : CIA-RDP78-05867A000100080010-0 C

AREA (AMS NO.) 1131M COUNTRY Norway PROVINCE FINNMARK PLACE ~~BINGGTS (NA)~~
GEOGRAPHIC COORDINATES 69°22'N 23°26'E MAP REFERENCE NIS ~~BIDGELUOGL (NA)~~

TITLE Lapps settlement

DATE OF PICTURE SOURCE OF PICTURE 25X1A

CLASSIFICATION 25X1A CAPTIONED BY VERIFIED BY

FORM NO. 60-53 SEP 1948 CAPTION REPORT Approved For Release 1999/09/09 : CIA-RDP78-05867A000100080010-0

Approved For Release 1999/09/09 : CIA-RDP78-05867A000100080010-0

AREA (AMS NO.)	COUNTRY	PROVINCE	DATE
1131M	Norway	Finnmark	
GEOGRAPHIC COORDINATES	MAP REFERENCE		
69° 22' N 23° 26' E	NIS		
TITLE	Reindeer sled.		
DATE OF PICTURE	SOURCE OF PICTURE		
	25X1A		
CLASSIFICATION	25X1A		
CAPTIONED BY	VERIFIED BY		
	S.B.		
FORM NO. 60-53 SEP 1948	CAPTION REFERENCE		

Approved For Release 1999/09/09 : CIA-RDP78-05867A000100080010-0

AREA (ANS NO.)		COUNTRY	PROVINCE	PLACE
1131M		Norway	Finnmark	Kautokeino
GEOGRAPHIC COORDINATES		MAP REFERENCE		
68° 59' N 23° 08' E		NIS		
TITLE				
Emergency landing field.				
DATE OF PICTURE		SOURCE OF PICTURE		
		25X1A		
CLASSIFICATION				
25X1A				
CAPTIONED BY		VERIFIED BY		
		DSB		

Approved For Release 1999/09/09 : CIA-RDP78-05867A000100080010-0

AREA (AMS NO.) 1131M		COUNTRY Norway	PROVINCE FINNMARK	PLACE S/AT/0-1	C
GEOGRAPHIC COORDINATES		MAP REFERENCE			
TITLE Reindeer herd.					
DATE OF PICTURE		SOURCE OF PHOTO 25X1A			
CLASSIFICATION 25X1A					
CAPTIONED BY			VERIFIED BY DAB		

FORM NO. 60-53
SEP 1948

Approved For Release 1999/09/09 : CIA-RDP78-05867A000100080010-0

AREA (AMS NO.)				COUNTRY		PROVINCE		PLACE	
1131 M				Norway		Finnmark		HONIGSVAAG	
GEOGRAPHIC COORDINATES				MAP REFERENCE					
70°57' N 26°02' E				NIS					
TITLE									
Most northern part of Finnmark, 10 kilometers from North Cape.									
On Island of Magerøy.									
DATE OF PICTURE				SOURCE OF PICTURE					
—				25X1A					
CLASSIFICATION									
35X1A									
CAPTIONED BY					VERIFIED BY				
[REDACTED]					DSB				

Approved For Release 1999/09/09 : CIA-RDP78-05867A000100080010-0

CIA FILE NO. 47615	CONT. NO. B-1527	DATE 2/27/51	
AREA (ANS NO.) 1131 M	COUNTRY Norway	PROVINCE Finnmark	PLACE Karasjok
GEOGRAPHIC COORDINATES 69° 27' N 25° 30' E		MAP REFERENCE NIS	
TITLE Church and dwelling made of earth and boards.			
Home of Lapp hunter and his family.			
DATE OF PICTURE —	SOURCE OF PICTURE 25X1A		
CLASSIFICATION 25X1A			
CAPTIONED BY [REDACTED]		VERIFIED BY DSB	
FORM NO. 60-53 SEP 1948			

Approved For Release 1999/09/09 : CIA-RDP78-05867A000100080010-0

AREA (AMS NO.)		COUNTRY		PROVINCE		PLACE	
1131M		Norway		Finnmark		Karasjok	
GEOGRAPHIC COORDINATES				MAP REFERENCE			
69°27' N 25°30' E				NIS			
TITLE							
Lapp community.							
Karasjokka River, about ten kilometers							
from Russian border.							
DATE OF PICTURE				SOURCE OF PICTURE			
—				25X1A			
CLASSIFICATION							
25X1A							
CAPTIONED BY				VERIFIED BY			
[Redacted]				JCS			
FORM NO. 60-53							
CAPTION REPORT							

AREA (AMS NO.) 1131 M	COUNTRY Norway	PROVINCE Finnmark	DATE 2/27/51	PLACE Karasjok
GEOGRAPHIC COORDINATES 69° 27' N 25° 30' E		MAP REFERENCE NIS		
TITLE				

Wooden bridge replacing one which was blown up by Germans.

DATE OF PICTURE	SOURCE OF PICTURE
	25X1A

CLASSIFICATION	CAPTIONED BY	VERIFIED BY
25X1A		DBB

AREA (AMS NO.) 1131M		COUNTRY Norway	PROVINCE Finnmark	DATE 7/27/51	PLACE Karasjok
GEOGRAPHIC COORDINATES 69° 28' N 25° 30' E		MAP REFERENCE N/S			
TITLE Typical cup [of Lapp from] of this community					
DATE OF PICTURE —		SOURCE OF PICTURE 25X1A			
CLASSIFICATION 25X1A					
CAPTIONED BY			VERIFIED BY DSS		

AREA (AMS NO.)	COUNTRY	PROVINCE	PLACE
1131M	Norway	Finnmark	Hammerfest
GEOGRAPHIC COORDINATES		MAP REFERENCE	
70° 40' N 23° 43' E		NIS	

TITLE
Church. The only building spared by the Germans when they retreated from this area.

DATE OF PICTURE	SOURCE OF PICTURE
	25X1A

CLASSIFICATION	CAPTIONED BY	VERIFIED BY
25X1A		DSB

CIA Form 62			
AREA (AMS NO.) 1131M	COUNTRY Norway	PROVINCE Fimmmark	PLACE Hammerfest
GEOGRAPHIC COORDINATES 70° 40' N 23° 48' E		MAP REFERENCE NIS	
TITLE			
DATE OF PICTURE	SOURCE OF PICTURE		
	25X1A		
CLASSIFICATION			
25X1A			
CAPTIONED BY		VERIFIED BY	
		DSB	
FORM NO. 60-53 SEP 1948			
CAPTION REPORT			

CIA (PHOTO ACQUISITION) NO. [REDACTED]			
AREA (AMS NO.)	COUNTRY	PROVINCE	PLACE
3131M	Norway	Nordland	Stamsund
GEOGRAPHIC COORDINATES		MAP REFERENCE	
68° 07' N 13° 50' E		NIS	
TITLE			
Remains of fish to be used ^{to make} as fertilizer.			
DATE OF PICTURE		SOURCE OF PICTURE	
[REDACTED]		25X1A [REDACTED]	
CLASSIFICATION			
C25X1A			
CAPTIONED BY		VERIFIED BY	
[REDACTED]		DSB	
FORM NO. 60-53			

Approved For Release 1999/09/09 : CIA-RDP78-05867A000100080010-0

CIA FILE NO. 47625	REF ID C-152	DATE 3/10/51	
AREA (AMS NO.) 816 L	COUNTRY Korea	PROVINCE Seoul	PLACE Seoul
GEOGRAPHIC COORDINATES 37° 34' N 127° 00' E		MAP REFERENCE C file	
TITLE Members of the South Korean Womens' Army.			
DATE OF PICTURE 1950		SOURCE OF PHOTO 25X1A	
CLASSIFICATION R5X1A			
CAPTIONED BY		VERIFIED BY	

8 March 1951

AREA NAME NO. 28N		COUNTRY USSR		S. European RSEBR		Rostov Oblast		Tsimlyansk	
GEOGRAPHIC COORDINATES 47° 40' N 42° 10' E				Overall Russian Place Names List					
TITLE (Caption) Section of the Tsimlyansk Hydroelectric Center Under Construction on the Don River.									
TSIMLYANSKAYA NOVO 48° 00' N 43° 20' E									
TSIMLYANKA TSIMLYANSKAYA									
47° 53' N 39° 17' E - Ukrainian SSR (NIS)				TSIMLYANSKAYA on Don River					
DATE OF PICTURE 11 Jan 51				SOURCE OF PICTURE Komsomol'skaya Pravda, 11 Jan 51 page 3					
CLASSIFICATION SECRET WAC 249									
CAPTIONED BY 25X1A					VERIFIED BY DS				
FORM NO. 1 SEP 1949									

8 March 1951

AREA (AMS NO.) 47626		COUNTRY USSR	PROVINCE Rostov Oblast	PLACE Tsinlyansk
GEOGRAPHIC COORDINATES			MAP REFERENCE	
TITLE Caption: Section of the Tsinlyansk Hydroelectric Center Under Construction				
DATE OF PICTURE 11 Jan 51		SOURCE OF PICTURE Komsomol'skaya Pravda, 11 Jan 51 page 3		
CLASSIFICATION SECRET				
CAPTIONED BY 25X1A			VERIFIED BY	
FORM NO. 10 SEP 1949				