

00100

R-110

1/26/50

AREA NAME NO. 1

Declassified in Part - Sanitized Copy Approved for Release 2011/11/22 : PAGE

CIA-RDP78-05867A000100050039-2

*rely*

*110 island*

*Sokolov*

*68.15 N 14.35 E*

MAP REFERENCE

TITLE

*Haitian*

(18)

25X1

DATE OF PICTURES

*1949*

CLASSIFICATION

*Secret*

CAPTIONED BY

VERIFIED BY

25X1

Declassified in Part - Sanitized Copy Approved for Release 2011/11/22 :

CIA-RDP78-05867A000100050039-2

UNITED STATES GOVERNMENT

CIA PHOTO ACCESSION NO. <i>31311</i>   <i>Thomson</i>   <i>Nordland</i>   <i>Svalbard</i>			
Declassified in Part - Sanitized Copy Approved for Release 2011/11/22 : 1/26/50			
CIA-RDP78-05867A000100050039-2			
GEOGRAPHIC COORDINATES <i>68.15 N 14.35 E</i>	PROVINCE <i>Nordland</i>	ISLAND <i>Svalbard</i>	
MAP REFERENCE			
TITLE <i>Harbor</i>			
			(19)
			25X1
DATE OF PICTURE <i>1949</i>			
CLASSIFICATION <i>Secret</i>			
CAPTIONED BY		VERIFIED BY	25X1
FORM NO. SEP 1948 50-53	CAPTION REPORT		

AREA (AMS NO.) | COUNTRY | *10-110* | *1/26/50*

Declassified in Part - Sanitized Copy Approved for Release 2011/11/22 : PLACE  
CIA-RDP78-05867A000100050039-2 *wj* | *Holland* | *Avila*

*08.15 N 14.35 E* | MAP REFERENCE

TITLE  
*Harbor*

*20*

25X1

DATE OF PICTURE | *1949* | *5011*

CLASSIFICATION  
*Secret*

CAPTIONED BY | VERIFIED BY

25X1

FORM NO. | Declassified in Part - Sanitized Copy Approved for Release 2011/11/22 :

CIA-RDP78-05867A000100050039-2

CIA PHOTO ACCESSION NO. 1

LOT NO.

Declassified in Part - Sanitized Copy Approved for Release 2011/11/22 : U / 50

CIA-RDP78-05867A000100050039-2

GEOGRAPHIC COORDINATES

68.15 N 14.35 E

PROVINCE

Nordland

PLACES

Svolvær

MAP REFERENCE

TITLE

Harbor

(21)

DATE OF PICTURE

1949

25X1

CLASSIFICATION

Secret

CAPTIONED BY

VERIFIED BY

25X1

Declassified in Part - Sanitized Copy Approved for Release 2011/11/22 :

CIA-RDP78-05867A000100050039-2

CAPTION REPORT

AREA (AMS NO.)	COUNTRY	PROVINCE	PLACE
U-110		1/26/50	Kabelvaag
Declassified in Part - Sanitized Copy Approved for Release 2011/11/22 : CIA-RDP78-05867A000100050039-2		MAP REFERENCE	
TITLE			
DATE OF PICTURE	SOURCE OF PICTURE		
1949			
CLASSIFICATION			
Secret			
CAPTIONED BY	VERIFIED BY		25X1
FORM NO.			
Declassified in Part - Sanitized Copy Approved for Release 2011/11/22 : CIA-RDP78-05867A000100050039-2			

(23) 25X1

35701

D-110

1/20/50

Declassified in Part - Sanitized Copy Approved for Release 2011/11/22 : Kabe/vaa9

CIA-RDP78-05867A000100050039-2

GEOGRAPHIC COORDINATES

68.12 N 14.30 E

MAF REFERENCE

TITLE

(24)

25X1

DATE OF PICTURE

1949

CLASSIFICATION

Secret

CAPTIONED BY

VERIFIED BY

25X1

Declassified in Part - Sanitized Copy Approved for Release 2011/11/22 :

CIA-RDP78-05867A000100050039-2

CAPTION REPORT

AREA : AMS NO. 1	COUNTRY	10-110	1/26/50
Declassified in Part - Sanitized Copy Approved for Release 2011/11/22 : CIA-RDP78-05867A000100050039-2			
TITLE		MAP REFERENCE	PLACE
Road between Svoboda and Koblomaz		110110101	
DATE OF PICTURE		23	
1949		25X1	
CLASSIFICATION		25X1	
Secret			
CAPTIONED BY		VERIFIED BY	
Declassified in Part - Sanitized Copy Approved for Release 2011/11/22 : CIA-RDP78-05867A000100050039-2			

00000 12-110 1/26/50

Declassified in Part - Sanitized Copy Approved for Release 2011/11/22 : PAGE

CIA-RDP78-05867A000100050039-2 *May* *Hardland* *Evolver*

*68.15N 14.35E* MAP REFERENCE

TITLE

26

25X1

DATE OF PICTURE *1949*

CLASSIFICATION *Secret*

CAPTURED BY

VERIFIED BY

25X1

Declassified in Part - Sanitized Copy Approved for Release 2011/11/22 :

CIA-RDP78-05867A000100050039-2



00000 | 45-110 | 1/26/50

Declassified in Part - Sanitized Copy Approved for Release 2011/11/22 : PLAC

CIA-RDP78-05867A000100050039-2 *ny* | *Holland* | *Sokolov*

*68.15 N 14.35E* | MAP REFERENCE

TITLE

*D*

*26*

25X1

DATE OF PICTURE  
*1949*

CLASSIFICATION  
*Secret*

CAPTIONED BY

VERIFIED BY  
25X1

Declassified in Part - Sanitized Copy Approved for Release 2011/11/22 :

CIA-RDP78-05867A000100050039-2 CAPTION REPORT

35531

D-110

1/26/50

Declassified in Part - Sanitized Copy Approved for Release 2011/11/22 :

PLACE

CIA-RDP78-05867A000100050039-2

*very*

*14 armo*

*Lofoten Islands*

*68.30 N 15.00 E*

MAP REFERENCE

TITLE

(27)

25X1

DATE OF PICTURE

*1949*

CLASSIFICATION

*Secret*

CAPTIONED BY

VERIFIED BY

25X1

Declassified in Part - Sanitized Copy Approved for Release 2011/11/22 :

CIA-RDP78-05867A000100050039-2

CAPTION REPORT

00000

10-110

1/26/50

AREA (AMS NO.) | COUNTRY | PLACE

Declassified in Part - Sanitized Copy Approved for Release 2011/11/22 : (9)

CIA-RDP78-05867A000100050039-2 | *Weg* | *Nordland* | *Marvik*

*68.25 N 17.22 E*

MAP REFERENCE

TITLE

*Loading station for iron ore ships*

(28)

25X1

DATE OF PICTURE

*1949*

CLASSIFICATION

*Secret*

CAPTIONED BY

VERIFIED BY

25X1

Declassified in Part - Sanitized Copy Approved for Release 2011/11/22 : \_\_\_\_\_

CIA-RDP78-05867A000100050039-2 | CAPTION REPORT

CIA PHOTO ACCESSION NO.	REF ID	LOT NO.	DATE
Declassified in Part - Sanitized Copy Approved for Release 2011/11/22 : 6/50			
CIA-RDP78-05867A000100050039-2		PROVINCE	PLACE
2121M		Nordland	Svalbard (Near)
GEOGRAPHIC COORDINATES		MAP REFERENCE	
68.15N 14.35E			
TITLE			
Across the bay from Svalbard			
(29)			
25X1			
DATE OF PICTURE			
1949			
CLASSIFICATION			
Secret			
CAPTIONED BY		VERIFIED BY	

D-110

1/26/50

AREA (AMS NO.)

Declassified in Part - Sanitized Copy Approved for Release 2011/11/22 : FILE

CIA-RDP78-05867A000100050039-2

*Italy*

*Novakland*

*Svalbard*

*68.15N 14.35E*

MAP REFERENCE

TITLE

(30)

25X1

DATE OF PICTURE

CLASSIFICATION

*Secret*

CAPTIONED BY

VERIFIED BY

25X1

Declassified in Part - Sanitized Copy Approved for Release 2011/11/22 :

CIA-RDP78-05867A000100050039-2

CAPTION REPORT

35693

B-110

1/26/50

Declassified in Part - Sanitized Copy Approved for Release 2011/11/22 : PLACE

CIA-RDP78-05867A000100050039-2

*ay*

*Troms*

*Tromsø*

*69.40N*

*18.58E*

MAP REFERENCE

TITLE

*A main street*

①

25X1

DATE OF PICTURE

*1948*

CLASSIFICATION

*Secret*

CAPTIONED BY

VERIFIED BY

25X1

Declassified in Part - Sanitized Copy Approved for Release 2011/11/22 :

CIA-RDP78-05867A000100050039-2

CAPTION REPORT

15-110		11/20/50	
Declassified in Part - Sanitized Copy Approved for Release 2011/11/22 : <small>PLATE</small> Tromsø			
CIA-RDP78-05867A000100050039-2		Tromsø	
69.40 N 18.58 E		MAP REFERENCE	
TITLE Fjord from hillside nursery			
(2)			
25X1			
DATE OF PICTURE 1948	SC		
CLASSIFICATION Secret			
CAPTIONED BY	VERIFIED BY		25X1
Declassified in Part - Sanitized Copy Approved for Release 2011/11/22 : <small>CAPTION REPORT</small>			
CIA-RDP78-05867A000100050039-2			

00001

F3-110

1/26/50

AREA NAME NO.

Declassified in Part - Sanitized Copy Approved for Release 2011/11/22 :

PAGE

Transp

CIA-RDP78-05867A000100050039-2

1140ms

MAP REFERENCE

09.40 N 15.58 E

TITLE

Harbor

3

25X1

DATE OF PICTURE

1948

CLASSIFICATION

Secret

CAPTIONED BY

VERIFIED BY

25X1

Declassified in Part - Sanitized Copy Approved for Release 2011/11/22 :

CIA-RDP78-05867A000100050039-2

UNITED STATES GOVERNMENT



00000

FD-110

1/26/80

AREA NAME NO. 1

Declassified in Part - Sanitized Copy Approved for Release 2011/11/22 : <sup>PLACE</sup> Tromsø

CIA-RDP78-05867A000100050039-2 <sup>MAP REFERENCE</sup> Tromsø

64.40N 15.58E

TITLE

Harbor

(4)

25X1

DATE OF PICTURE

1948

CLASSIFICATION

Secret

CAPTIONED BY

VERIFIED BY

25X1

Declassified in Part - Sanitized Copy Approved for Release 2011/11/22 : <sup>UNIT FOR REFURI</sup>

CIA-RDP78-05867A000100050039-2

00000

D-110

1/26/50

AREA (AMS NO.)

COUNTRY

PLAC

Declassified in Part - Sanitized Copy Approved for Release 2011/11/22 :

Tromsø

CIA-RDP78-05867A000100050039-2

Ref

1/10/50

MAP REFERENCE

09.40 N 15.58 E

TITLE

Outskirts of city

(5)

25X1

DATE OF PICTURE

1948

SOURCE

CLASSIFICATION

Secret

CAPTIONED BY

VERIFIED BY

25X1

Declassified in Part - Sanitized Copy Approved for Release 2011/11/22 :

CAPTION REPORT

CIA-RDP78-05867A000100050039-2

00000

D-110

1/26/50

Declassified in Part - Sanitized Copy Approved for Release 2011/11/22 : PLACE

CIA-RDP78-05867A000100050039-2

*y*

*Islam*

*Bardufoss (Near)*

*69.02 N*

*18.37 E*

MAP REFERENCE

TITLE  
*River ferry on Malelv (Mal River)*

(6)

25X1

DATE OF PICTURE

*1948*

CLASSIFICATION

*Secret*

CAPTIONED BY

VERIFIED BY

25X1

Declassified in Part - Sanitized Copy Approved for Release 2011/11/22 :

CIA-RDP78-05867A000100050039-2

CAPTION REFURI

35687

B-110

1/26/50

0

Declassified in Part - Sanitized Copy Approved for Release 2011/11/22 : ~~SECRET~~

CIA-RDP78-05867A000100050039-2

*ay*

*1 rams*

MAP REFERENCE:

*unable to locate*

TITLE

*New bridge across Malelv (Mal River) built after war*

(7)

25X1

DATE OF PICTURE

*1948*

CLASSIFICATION

*Secret*

CAPTURED BY

VERIFIED BY

25X1

Declassified in Part - Sanitized Copy Approved for Release 2011/11/22 :

CIA-RDP78-05867A000100050039-2

CONFIDENTIAL REPORT

CIA PHOTO ACCESSION NO. | LOT NO. | DATE

Declassified in Part - Sanitized Copy Approved for Release 2011/11/22 : - 6 / 50

CIA-RDP78-05867A000100050039-2

PROVINCE: Tramo PLACE: Bardufoss (Ales)

GEOGRAPHIC COORDINATES: 69.02 N 18.37 E

MAP REFERENCE

TITLE: Along the Malebr (Mal River)

(9)

25X1

DATE OF PICTURE: 1948

CLASSIFICATION: Secret

CAPTIONED BY | VERIFIED BY | 25X1

Declassified in Part - Sanitized Copy Approved for Release 2011/11/22 :

CIA-RDP78-05867A000100050039-2

CAPTION REPORT

Declassified in Part - Sanitized Copy Approved for Release 2011/11/22 :  
CIA-RDP78-05867A000100050039-2

**Age Denied**

Declassified in Part - Sanitized Copy Approved for Release 2011/11/22 :  
CIA-RDP78-05867A000100050039-2

CIA PHOTO ACCESSION NO. 1		LOT NO.	
Declassified in Part - Sanitized Copy Approved for Release 2011/11/22 : 6/50			
CIA-RDP78-05867A000100050039-2			
2131M Norway		PROVINCE <del>Tramo</del> Tramo	FILE Bardufoss (Alear)
GEOGRAPHIC COORDINATES 59.02 N 18.37 E		MAP REFERENCE	
TITLE Along the Malelv (Mal River).			
(10)			
25X1			
DATE OF PICTURE 1948			
CLASSIFICATION Secret			
CAPTIONED BY		VERIFIED BY	

AREA NAME NO. 1 | 31214 | COUNTRY | Thailand | PROVINCE | Tr | PLACE | Bardufaso (near)  
~~Trono~~

Declassified in Part - Sanitized Copy Approved for Release 2011/11/22 :  
CIA-RDP78-05867A000100050039-2

TITLE  
*Trono from highway*

(12)

25X1

DATE OF PICTURE  
1948

CLASSIFICATION  
*Secret*

CAPTIONED BY | VERIFIED BY

25X1

FORM NO. 60-53  
EP 1248

CAPTION REPORT

Declassified in Part - Sanitized Copy Approved for Release 2011/11/22 :  
CIA-RDP78-05867A000100050039-2



35681

13110

1126/50

(C)

Declassified in Part - Sanitized Copy Approved for Release 2011/11/22 : CIA-RDP78-05867A000100050039-2

*z*

*1/romo*

*Bardufoss (Near)*

*69.02 N 18.37 E*

MAP REFERENCE

TITLE  
*Tromo from highway*

*13*

25X1

DATE OF PICTURE  
*1948*

CLASSIFICATION  
*Secret*

CAPTIONED BY

VERIFIED BY

25X1

Declassified in Part - Sanitized Copy Approved for Release 2011/11/22 :  
CIA-RDP78-05867A000100050039-2

25X1

**Page Denied**

Next 1 Page(s) In Document Denied

Declassified in Part - Sanitized Copy Approved for Release 2011/11/22 :  
CIA-RDP78-05867A000100050039-2

00010

2110

SECRET 1/26/50

Declassified in Part - Sanitized Copy Approved for Release 2011/11/22 : CIA-RDP78-05867A000100050039-2

PLACE

ay

Ilama

Bardufoss (Nor)

MAP REFERENCE

69.02 N 18.37 E

TITLE

66

25X1

DATE OF PICTURE

1948

CLASSIFICATION

Secret

CAPTIONED BY

VERIFIED BY

25X1

Declassified in Part - Sanitized Copy Approved for Release 2011/11/22 : CIA-RDP78-05867A000100050039-2

CAPTION REPORT SECRET

35611

D-110

SECRET 1/20/80

4

Declassified in Part - Sanitized Copy Approved for Release 2011/11/22 :

PLACE

CIA-RDP78-05867A000100050039-2

*y*

1/12/80

Bardufoss (Nese)

69.02 N 18.37 E

MAP REFERENCE

TITLE

Inlet <sup>from</sup> ~~from sea~~ a few miles from the city

(17)

25X1

DATE OF PICTURE

1948

CLASSIFICATION

Secret

CAPTIONED BY

VERIFIED BY

25X1

Declassified in Part - Sanitized Copy Approved for Release 2011/11/22 :

CIA-RDP78-05867A000100050039-2

CAPTION REPORT

SECRET

Declassified in Part - Sanitized Copy Approved for Release 2011/11/22 :  
CIA-RDP78-05867A000100050039-2

**Age Denied**

Declassified in Part - Sanitized Copy Approved for Release 2011/11/22 :  
CIA-RDP78-05867A000100050039-2

55013

9-110

SECRET

1/26/50

AREA (AMS NO.)

COUNTRY

PL/CI

Declassified in Part - Sanitized Copy Approved for Release 2011/11/22 :

CIA-RDP78-05867A000100050039-2

*msg*

*10 pr 18 nde 129*

-

*unable to locate*

MAP REFERENCE

TITLE

*Trondheim Fjord north of city of Trondheim*

(19)

25X1

DATE OF PICTURE

*1948*

CLASSIFICATION

*Secret*

CAPTURED BY

VERIFIED BY

25X1

Declassified in Part - Sanitized Copy Approved for Release 2011/11/22 :

CIA-RDP78-05867A000100050039-2

OPTIONAL REPORT

SECRET

00014 | 10-110 | **SECRET** | 1/26/50

Declassified in Part - Sanitized Copy Approved for Release 2011/11/22 : PLACE

CIA-RDP78-05867A000100050039-2 *ny* | *1001 Trondheim* | *Trondheim*

*63.25 N 10.25 E* | MAP REFERENCE

TITLE  
*Ancient military barracks behind cathedral of Trondheim*

(20)

25X1

DATE OF PICTURE  
*1948*

CLASSIFICATION  
*Secret*

CAPTIONED BY | VERIFIED BY | 25X1

Declassified in Part - Sanitized Copy Approved for Release 2011/11/22 :

CIA-RDP78-05867A000100050039-2 | **SECRET**

00013

13-110 SECRET 1/26/50

Ⓢ

Declassified in Part - Sanitized Copy Approved for Release 2011/11/22 : PLA

CIA-RDP78-05867A000100050039-2

24

ØF Trondheim

Trondheim

03.25N 10.25E

MAP REFERENCE

TITLE

(21)

25X1

DATE OF PICTURE

1948

CLASSIFICATION

Secret

CAPTIONED BY

VERIFIED BY

25X1

Declassified in Part - Sanitized Copy Approved for Release 2011/11/22 :

CIA-RDP78-05867A000100050039-2

CAPTION REPORT

SECRET



33612

0-110 **SECRET** 1/26/50

Declassified in Part - Sanitized Copy Approved for Release 2011/11/22 :

PLACE

CIA-RDP78-05867A000100050039-2

7

OSP 150ndel24

Trondheim

03.25 N 10.25 E

MAP REFERENCE

TITLE  
*Market place*

(22)

25X1

DATE OF PICTURE

1948

CLASSIFICATION

*Secret*

CAPTIONED BY

VERIFIED BY

25X1

Declassified in Part - Sanitized Copy Approved for Release 2011/11/22 :

CIA-RDP78-05867A000100050039-2

UNITED STATES GOVERNMENT **SECRET**

OK

50011

13-110 **SECRET** 1/26/80

AREA (AMS NO.)

COUNTRY

PLACE

Declassified in Part - Sanitized Copy Approved for Release 2011/11/22 :

CIA-RDP78-05867A000100050039-2

REF ID: A61021

Trondheim

03.25 N

10.25 E

MAP REFERENCE

TITLE

Norwegian Technical University in background

(23)

25X1

DATE OF PICTURE

1948

CLASSIFICATION

Secret

CAPTIONED BY

VERIFIED BY

25X1

Declassified in Part - Sanitized Copy Approved for Release 2011/11/22 :

CIA-RDP78-05867A000100050039-2

DECLASSIFICATION REPORT **SECRET**

OK

35610 | 12-110 **SECRET** 1126/50

Declassified in Part - Sanitized Copy Approved for Release 2011/11/22 : SECRET

CIA-RDP78-05867A000100050039-2 by Sgt Trondeløe Trondheim

63.25 N 10.25 E

MAP REFERENCE

TITLE  
*Street behind Cathedral of Trondheim. Cathedral school building*

(24)

25X1

DATE OF PICTURE  
1948

CLASSIFICATION  
*Secret*

CAPTIONED BY

VERIFIED BY 25X1

Declassified in Part - Sanitized Copy Approved for Release 2011/11/22 :

CIA-RDP78-05867A000100050039-2 **SECRET**

OK

AREA (AMS NO.)	10-110	SECRET	1/26/50
Declassified in Part - Sanitized Copy Approved for Release 2011/11/22 : CIA-RDP78-05867A000100050039-2			PLACE
03.25 N 10.25 E		NOT IRONDELAG	TRONDHEIM
TITLE			
Olav Tryggvesen Square			
			(25)
			25X1
DATE OF PICTURE	1948		
CLASSIFICATION	Secret		
CAPTIONED BY	VERIFIED BY		25X1

35668

RESTRICTED

12 June 50

☺

Declassified in Part - Sanitized Copy Approved for Release 2011/11/22 :

CIA-RDP78-05867A000100050039-2

*usa*

LIHOPEH

SHUPINGCHIEH

N 4310

E 12420

WAC 290

*Japanese Army First Fuel Depot. Accretion in  
our plant showing results of unwarlike + looting*

DATE OF PICTURE

1946

SOURCE OF PICTURE



25X1

CLASSIFICATION

*Rest*

CAPTIONED BY

*GRB*

Declassified in Part - Sanitized Copy Approved for Release 2011/11/22 :

CIA-RDP78-05867A000100050039-2

RESTRICTED

35667

RESTRICTED

C

Declassified in Part - Sanitized Copy Approved for Release 2011/11/22 : *Issue*

CIA-RDP78-05867A000100050039-2 *WAG* | *LIADPEH* | *SSUPINGCHIEH*

TITLE *N 43 10 E 124 20* | *WAG 290*

*Low-Temperature Carbonization Plant and gasometer*

DATE OF PICTURE 1946 |  25X1

CLASSIFICATION *Rest*

CAPTIONED BY *RFB* | VERIFIED BY

Declassified in Part - Sanitized Copy Approved for Release 2011/11/22 :

CIA-RDP78-05867A000100050039-2 *CAPTION REPORT* RESTRICTED

RESTRICTED

19 June 50

U

Declassified in Part - Sanitized Copy Approved for Release 2011/11/22 : PLACI

CIA-RDP78-05867A000100050039-2 *na* *Harriet* SSUPINGCHIEH

FILE *N 43 10 5124 20* *UB 250*

*Japanese Army First Fuel Depot. Old section of plant showing Badger Fractionating column in background & product storage in foreground.*

DATE OF PICTURE *1946* 25X1

CLASSIFICATION *Restricted*

CAPTURED BY *KEB*

Declassified in Part - Sanitized Copy Approved for Release 2011/11/22 :

CIA-RDP78-05867A000100050039-2 RESTRICTED

00000

RESTRICTED

17 1-50

C

Declassified in Part - Sanitized Copy Approved for Release 2011/11/22 : PROJECT

CIA-RDP78-05867A000100050039-2

407

KIRIN

KIRIN

TITLE N 43 50 E 126 35

MAP REFERENCE

WAC 290

Lafengman Dam & Hydro-electric generating plant  
Designed to produce 563,000 KW.

DATE OF PICTURE

1946

SOURCE OF



25X1

CLASSIFICATION

RESTRICTED

CAPTURED BY

CFB

VERIFIED BY

Declassified in Part - Sanitized Copy Approved for Release 2011/11/22 :

CIA-RDP78-05867A000100050039-2

CLASSIFICATION REFURI

RESTRICTED



35664

**RESTRICTED**

C

Declassified in Part - Sanitized Copy Approved for Release 2011/11/22 : CIA-RDP78-05867A000100050039-2

CIA-RDP78-05867A000100050039-2 *ca* *KIRIM* *KIRIM*

*N 43.50 E 126.35* *WAC 290*

*Safengman Dam. Hydro-electric generating plant showing bays from which turbo-generators were removed and showing one of two remaining generators.*

DATE OF PICTURE: *1946* SOURCE:  25X1

CLASSIFICATION: *Rest.*  
CAPTURED BY: *SEA* VERIFIED BY:

Declassified in Part - Sanitized Copy Approved for Release 2011/11/22 : CIA-RDP78-05867A000100050039-2 **RESTRICTED**

**RESTRICTED**

*100-50*

*C*

Declassified in Part - Sanitized Copy Approved for Release 2011/11/22 : PLAC

CIA-RDP78-05867A000100050039-2 *(USA)* *Laos* *Penchikw (AIR)*

*N 4118 E 123 43* *WAC 290*

*One of two railroad bridges crossing Taiyuan River between Penchikw & Kungyuan destroyed by Chinese Communists*

25X1

DATE OF PICTURE  
*1946*



CLASSIFICATION

*Rest.*  
CAPTURED BY  
*FB*

VERIFIED BY

Declassified in Part - Sanitized Copy Approved for Release 2011/11/22 :

CIA-RDP78-05867A000100050039-2 **RESTRICTED**

35667

REF ID: A6612 June 50

C

Declassified in Part - Sanitized Copy Approved for Release 2011/11/22 : CIA-RDP78-05867A000100050039-2

USA Liaison Puchiku (AIR)

NI 41 18 E 123 43 WAG 290

Temporary bridge built by Nationalists to replace bridge destroyed Chinese Communist shown in photograph crossing Taichu Ho River between Puchiku & Kungyuan

DATE OF PICTURE 1946 SOURCE [redacted] 25X1

CLASSIFICATION Restricted CAPTURED BY RB

Declassified in Part - Sanitized Copy Approved for Release 2011/11/22 : CIA-RDP78-05867A000100050039-2 RESTRICTED

AREA NAME	COUNTRY	PROVINCE	DISTRICT
Declassified in Part - Sanitized Copy Approved for Release 2011/11/22 : <i>Arakaw</i>			
CIA-RDP78-05867A000100050039-2		MAP REFERENCE	
<i>N 4110 E 123 04</i>		<i>UAC 291</i>	
TITLE			
<i>Manchu Cross Works, Power Station #3. Partial removal from boilers for turbo-generators. Coal feeding equipment, grates and some auxiliary equipment were removed. Boiler tubes remain.</i>			
DATE OF PICTURE	SOURCE		
<i>1946</i>			
CLASSIFICATION			
<i>Restricted</i>			
CAPTURED BY	VERIFIED BY		
<i>REB</i>		<i>65-660 7</i>	

25X1

35659

RESTRICTED

12 lines 50

U

Declassified in Part - Sanitized Copy Approved for Release 2011/11/22 : LACI

CIA-RDP78-05867A000100050039-2

401

*Zhang*

*Ruskam*

MAP REFERENCE

*N 4110 E 123 04*

*WRG 290*

TITLE

*Manchu Iron Works Power Station #2. Damaged caused by charges placed in boiler by Chinese Communists*

DATE OF PICTURE

*1946*

SOURCE



25X1

CLASSIFICATION

*Rest.*

CAPTIONED BY

*ARB*

VERIFIED BY

65-660-7

Declassified in Part - Sanitized Copy Approved for Release 2011/11/22 :

CIA-RDP78-05867A000100050039-2

CAPTION REFERENCE

RESTRICTED

77314

35658

RESTRICTED 12 June 50

Declassified in Part - Sanitized Copy Approved for Release 2011/11/22 : *Base Base*  
CIA-RDP78-05867A000100050039-2

*N 41 10 E 123 04*

*UAC 280*

TITLE  
*Manchuria Iron & Steel <sup>Workers</sup> ~~to~~ *Sitting plant on right,  
blast furnaces in distance**

DATE OF PICTURE

*1946*

25X1

CLASSIFICATION

*Restricted*

CAPTIONED BY

*SPB*

RETURN TO RECORDS OFFICE  
IMMEDIATELY AFTER USE

308            BGX           

Declassified in Part - Sanitized Copy Approved for Release 2011/11/22 : **D**  
CIA-RDP78-05867A000100050039-2

*77314*

50051

RESTRICTED

12 June 50

U

Declassified in Part - Sanitized Copy Approved for Release 2011/11/22 :

CIA-RDP78-05867A000100050039-2

*USA*

*10000009*

*Quaker*

*N 41 10 E 123 04*

*APAC 290*


*Manchuria draw + steel etc. Coal tar distillation plant.  
Pumps + fractionating towers were removed by Soviets.  
Note props used to support lifting equipment.*

25X1

DATE OF PICTURE

SOURCE OF PICTURE

*1946*



CLASSIFICATION

*Restricted*

CAPTIONED BY

*AFB*

VERIFIED BY

RETURN TO RECORDS CENTER  
IMMEDIATELY AFTER USE  
JOB 65-660 BOX 7

RESTRICTED

Declassified in Part - Sanitized Copy Approved for Release 2011/11/22 :

CIA-RDP78-05867A000100050039-2

77314

00000

UNCLASSIFIED

12 June 50

U

AREA NAME NO. 1 COUNTRY

Declassified in Part - Sanitized Copy Approved for Release 2011/11/22 : CIA-RDP78-05867A000100050039-2

WAC 290

TITLE

Manchurian Iron & Steel Co. on Skyline

DATE OF PICTURE SOURCE

1946

25X1

CLASSIFICATION

Rest. 0

CAPTURED BY

HEB

VERIFIED BY

65664 7

Declassified in Part - Sanitized Copy Approved for Release 2011/11/22 : CIA-RDP78-05867A000100050039-2

UNCLASSIFIED

77314



35655

RESTRICTED

12 June 50

U

Declassified in Part - Sanitized Copy Approved for Release 2011/11/22 : LACI

CIA-RDP78-05867A000100050039-2 *wa* *Ironing* *Avraham*

GEOGRAPHIC COORDINATES  
*N 41 10 E 123 24*

MAP REFERENCE  
*W26-290*

TITLE  
*Manchester Iron & Steel Co. No. 2 open-hearth plant.  
Productive capacity of plant is completely gone due to  
Soviet removal.*

DATE OF PICTURE  
*1946*



25X1

CLASSIFICATION  
*Rest* *65-66* *7*

CAPTURED BY  
*FER*

Declassified in Part - Sanitized Copy Approved for Release 2011/11/22 : ED

CIA-RDP78-05867A000100050039-2 *77314*

RESTRICTED 12 June 50

AREA NAME NO. 1 COUNTRY PLACE

Declassified in Part - Sanitized Copy Approved for Release 2011/11/22

CIA-RDP78-05867A000100050039-2 *na* *na* *Perham*

TITLE MAP REFERENCE

*N 41 10 E 12.3 04* *WAC 290*

*Manchester Snow Works, Power Station # 3. Former location of two 20,000 kw turbo generators & control equipment. Everything was removed except one frequency changer switch at far end of room.*

DATE OF PICTURE 500

*1946* 25X1

CLASSIFICATION

*Restricted* *65-660 7*


CAPTURED BY *EFB* VERIFICATION

FORM NO.

Declassified in Part - Sanitized Copy Approved for Release 2011/11/22

CIA-RDP78-05867A000100050039-2 RESTRICTED 77314

CIA PHOTO ACCESSION NO. 1		LOT NO.		<b>DECLASSIFIED</b>	
Declassified in Part - Sanitized Copy Approved for Release 2011/11/22 : <i>2 June 50</i>					
CIA-RDP78-05867A000100050039-2		PROVINCE	PLACE		
<i>4414</i>		<i>Mandchuria</i>	<i>Shantung</i>	<i>Quianan (nr.)</i>	
GEOGRAPHIC COORDINATES			MAP REFERENCE		
<i>N 4110 E 12304</i>			<i>WAC 280</i>		
TITLE					
<i>Iron mines north east of city. Secondary is practically only piece of equipment remaining.</i>					
DATE OF PICTURE				25X1	
<i>1946</i>					
CLASSIFICATION					
<i>Restricted</i>					
CAPTIONED BY			SERIALIZED BY		
<i>FEB</i>			<i>65-660 7</i>		
FORM NO. 60-53 SEP 1948		CAPTION REPORT		<b>DECLASSIFIED</b>	
				<i>77314</i>	

CIA (PHOTO ACCESSION NO.)		LOT NO.		<b>RESTRICTED</b>	
Declassified in Part - Sanitized Copy Approved for Release 2011/11/22 : <i>June 50</i> <span style="float: right;">C</span>					
CIA-RDP78-05867A000100050039-2		PROVINCE		CITY	
<i>4414</i>		<i>Manchuria</i>		<i>Liaoning Anshan</i>	
GEOGRAPHIC COORDINATES			MAP REFERENCE		
<i>N 4110 E 123 04</i>			<i>WR 280</i>		
TITLE					
<i>Manchuria Iron &amp; Steel Co. Power Machinery at Concentration Plant Drive mechanism has been removed by Soviets.</i>					
DATE OF PICTURE		SOURCE OF			
<i>1946</i>				25X1	
CLASSIFICATION					
<i>Rest</i>					
CAPTIONED BY		SERIAL NO.			
<i>MSB</i>				<i>65-660 7</i>	
FORM NO. 60-53 SEP 1948					
CAPTION REPORT				<b>RESTRICTED</b>	
Declassified in Part - Sanitized Copy Approved for Release 2011/11/22 :				<i>77314</i>	
CIA-RDP78-05867A000100050039-2					

REF ID: A66100	COUNTRY: B587	DATE: 13 June 50
Declassified in Part - Sanitized Copy Approved for Release 2011/11/22 : CIA-RDP78-05867A000100050039-2		PLACE: LOURENCO MARQUES
25.58 S	32.36 E	Time
Chrome ore on wharf.		
25X1		
DATE OF PICTURE: 1946		
CLASSIFICATION: Rest		25X1
CAPTURED BY:	VERIFIED BY:	25X1

00000

B587

13 June 50

Declassified in Part - Sanitized Copy Approved for Release 2011/11/22 :

CIA-RDP78-05867A000100050039-2

UIGU-7

LOURENCO MARGOES

25.58 J


32.36 E

Time

Loading chrome ore

DATE OF PICTURE

1946



25X1  
25X1

CLASSIFICATION

Reah

CAPTIONED BY

VERIFIED BY

25X1

Declassified in Part - Sanitized Copy Approved for Release 2011/11/22 :

CIA-RDP78-05867A000100050039-2

CLASSIFICATION REPORT

0043

B.587

13 June 50

(1)

Declassified in Part - Sanitized Copy Approved for Release 2011/11/22 :

PLATE

CIA-RDP78-05867A000100050039-2

PLATE

LOURENCO MARQUE

25. 28 S 32. 36 E ✓

MAP REFERENCE

Tunes

Native policeman

25X1

DATE OF PICTURE

1946

CLASSIFICATION

Rest

25X1

CAPTIONED BY

VERIFIED BY

25X1

Declassified in Part - Sanitized Copy Approved for Release 2011/11/22 :

CIA-RDP78-05867A000100050039-2

CLASSIFICATION REFERENCE

00070 1B.587 12 June 50

Declassified in Part - Sanitized Copy Approved for Release 2011/11/22 : SECRET

CIA-RDP78-05867A000100050039-2 *upncal* *Good Hope* *Cape Town*

33.56 S 18.25 E  *Tans*

*Table Mountains and Simon's Head behind city.*

*Panorama with*  25X1<sup>25X1</sup>

DATE OF PICTURE *1946*

CLASSIFICATION *Rest* 25X1

CAPTIONED BY   25X1

Declassified in Part - Sanitized Copy Approved for Release 2011/11/22 :

CIA-RDP78-05867A000100050039-2



35647

13587

12 June 50

✓

Declassified in Part - Sanitized Copy Approved for Release 2011/11/22 :

Cape Town

CIA-RDP78-05867A000100050039-2

33.56 S 18.25 E

Tunes

Table Mountain and Devil's Peak behind city


Panorama with



25X1

DATE OF PICTURE

1946



25X1  
25X1

CLASSIFICATION

Restricted

CAPTIONED BY



VERIFIED BY



25X1

Declassified in Part - Sanitized Copy Approved for Release 2011/11/22 :

CIA-RDP78-05867A000100050039-2

AREA NAME	COUNTRY	1 B 587	DATE	12 June 50
Declassified in Part - Sanitized Copy Approved for Release 2011/11/22 : CIA-RDP78-05867A000100050039-2				PLACE
29.51 S 31.0 E ✓			MAP REFERENCE	Durban (C)
TITLES				
Journals				
Breakwater for entrance of harbor				
<del>Peninsula with</del>				25X1
Indian Ocean				
DATE OF PICTURE				25X1
1946				25X1
CLASSIFICATION				
Rest				
CAPTIONED				25X1

30040

B587

12 June 50

C

Declassified in Part - Sanitized Copy Approved for Release 2011/11/22 :

CIA-RDP78-05867A000100050039-2

DIQUE

LORENZO MARQUES

25.58 3 32.36 E ✓

Times

AVENIDA AGUAR

DATE OF PICTURE

1946




25X1  
25X1

CLASSIFICATION

Rest

CAPTIONED BY



VERIFIED BY

25X1

Declassified in Part - Sanitized Copy Approved for Release 2011/11/22 :

CIA-RDP78-05867A000100050039-2

CAPTION REPORT

00044

1B 587

12 June 58

Declassified in Part - Sanitized Copy Approved for Release 2011/11/22 :

LORENZO MARQUES

CIA-RDP78-05867A000100050039-2

SIGUE I

25.58 S 32.36 E ✓

Tunes

Cathedral

25X1

DATE OF PICTURE

1946

CLASSIFICATION

Rest

25X1

CAPTIONED BY

VERIFIED BY

25X1

Declassified in Part - Sanitized Copy Approved for Release 2011/11/22 :

CIA-RDP78-05867A000100050039-2

35643

B587

12 June 50

C

Declassified in Part - Sanitized Copy Approved for Release 2011/11/22 :

PLACE  
LOURENCO MARQUES

CIA-RDP78-05867A000100050039-2

1019051

REF ID: A66180

25.58S 32.36E ✓

Times

Railway station.

DATE OF PICTURE

1946

SOURCE OF PICTURE

25X1

25X1

CLASSIFICATION

Rest

CAPTIONED BY

VERIFIED BY

25X1

Declassified in Part - Sanitized Copy Approved for Release 2011/11/22 :

CIA-RDP78-05867A000100050039-2

35642

B 587

1, 2 June 58

Declassified in Part - Sanitized Copy Approved for Release 2011/11/22 :

PLACE

CIA-RDP78-05867A000100050039-2 ZIGUEI

LOURENCO MARQUES

25.585 32.36 E ←

Times

Beach club on Indian Ocean. Beach Pavilion background

25X1

DATE OF PICTURE

1946

50

CLASSIFICATION

Rest

25X1

CAPTURED BY

VERIFIED BY

25X1

Declassified in Part - Sanitized Copy Approved for Release 2011/11/22 :

CIA-RDP78-05867A000100050039-2

CAUTION REFURI

00041

B.587

12 June 50

Declassified in Part - Sanitized Copy Approved for Release 2011/11/22 :

PLACE

CIA-RDP78-05867A000100050039-2

PLQUEL

LOURENCO MARQUES

25.58 S 32.36 E ✓ Times

Beach Club on Indian Ocean

DATE OF PICTURE

1946

SUN

25X1  
25X1

CLASSIFICATION

Rest

CAPTIONED BY

VERIFIED BY

25X1

Declassified in Part - Sanitized Copy Approved for Release 2011/11/22 :

CIA-RDP78-05867A000100050039-2

00040

13587

12 June 50

C

Declassified in Part - Sanitized Copy Approved for Release 2011/11/22 :

CIA-RDP78-05867A000100050039-2

PLAQUE

LOURENCO MARQUES

25.58S 32.36E ✓

Times

Praca da 7 DE MARÇO

25X1

DATE OF PICTURE

1946



CLASSIFICATION

Rest

25X1

CAPTIONED BY



VERIFIED BY

25X1

Declassified in Part - Sanitized Copy Approved for Release 2011/11/22 :

CIA-RDP78-05867A000100050039-2



00000

13587

12 June 50

Declassified in Part - Sanitized Copy Approved for Release 2011/11/22 :

PLACE

CIA-RDP78-05867A000100050039-2

DIQUE I

LOURENCO MARGUES

25.58 S

32.36 E

Times

Native workers pick grass blades from between mosaic stones in sidewalk in front of railway station.

25X1

DATE OF PICTURE

1946

CLASSIFICATION

Restr

25X1

CAPTIONED BY

25X1

Declassified in Part - Sanitized Copy Approved for Release 2011/11/22 :

CIA-RDP78-05867A000100050039-2

00038

B587

12 June 50

Declassified in Part - Sanitized Copy Approved for Release 2011/11/22 :

CIA-RDP78-05867A000100050039-2

2100E1

LOURENCO MARQUES

29.58 S 32.36 E ✓

Time

25X1

DATE OF PICTURE

1946

CLASSIFICATION

Rest

25X1

CAPTIONED BY

25X1

Declassified in Part - Sanitized Copy Approved for Release 2011/11/22 :

CIA-RDP78-05867A000100050039-2

00031

B587

12 June 50

Declassified in Part - Sanitized Copy Approved for Release 2011/11/22 : CIA-RDP78-05867A000100050039-2

PLACE NAME LOURENCO MARGUES

05.58 S 32.36 E ✓

Times

Mosaic sidewalk on Traca da 7 de MARCO (Square)

25X1

DATE OF PICTURE

1746

CLASSIFICATION

Rush

25X1

CAPTIONED BY

VERIFIED BY

25X1

Declassified in Part - Sanitized Copy Approved for Release 2011/11/22 : CIA-RDP78-05867A000100050039-2

AREA NUMBER: 00000 | 13587 | 12 June 50

Declassified in Part - Sanitized Copy Approved for Release 2011/11/22 : PLACE

CIA-RDP78-05867A000100050039-2 | PICTURE | LOURENCO MARQUE

25.58 S 32.36 E ✓ | Times

Native market

STAT

DATE OF PICTURE | SOURCE OF PICTURE

CLASSIFICATION

CAPTURED BY | VERIFIED BY

Declassified in Part - Sanitized Copy Approved for Release 2011/11/22 : SOURCE REPORT

CIA-RDP78-05867A000100050039-2

00000

B-587

12 June 50

C

Declassified in Part - Sanitized Copy Approved for Release 2011/11/22 :

CIA-RDP78-05867A000100050039-2

WUSA SWAZILAND

26.30 S

31.30 E

Tunis

Queen Mother of the Swazis

25X1

DATE OF RECEIPT

1946



CLASSIFICATION

Rest

25X1

CAPTIONED BY



VERIFIED BY

25X1

Declassified in Part - Sanitized Copy Approved for Release 2011/11/22 :

CIA-RDP78-05867A000100050039-2

00004

B.587

12 June 50

C

Declassified in Part - Sanitized Copy Approved for Release 2011/11/22 :

CIA-RDP78-05867A000100050039-2

WYOMING WAZIAND

26.30S 31.30E

Times

NATIVE MAN

25X1

DATE OF PICTURE

1946

25X1

CLASSIFICATION

Restricted

25X1

Declassified in Part - Sanitized Copy Approved for Release 2011/11/22 :

CIA-RDP78-05867A000100050039-2

REF ID: 35633 | B587 | 12 June 50

Declassified in Part - Sanitized Copy Approved for Release 2011/11/22 : PLACE

CIA-RDP78-05867A000100050039-2 Transvaal PRETORIA C

25.45 S 28.14 E ✓ Transvaal

Arcade

25X1

DATE OF PICTURE: 1946

CLASSIFICATION: Rest

25X1  
25X1

FORM NO.   VERIFIED BY

Declassified in Part - Sanitized Copy Approved for Release 2011/11/22 :

CIA-RDP78-05867A000100050039-2

55632

B 587

113 2. 1946

Declassified in Part - Sanitized Copy Approved for Release 2011/11/22 : FOUO

CIA-RDP78-05867A000100050039-2 Official TRANSVAAL | PRETORIA

25.45 S 28.14 E ✓ Times.

Orcaide

25X1

DATE OF PICTURE

1946

CLASSIFICATION

Rest

25X1

CAPTIONED BY

VERIFIED BY

25X1

Declassified in Part - Sanitized Copy Approved for Release 2011/11/22 :

CIA-RDP78-05867A000100050039-2

CLASSIFICATION REPORT



00001

13587

12 June 50

Declassified in Part - Sanitized Copy Approved for Release 2011/11/22 : CIA-RDP78-05867A000100050039-2

CIA-RDP78-05867A000100050039-2 *WPA* IRANSYAT JOHANNESBURG

26.13 S 28.56 E ✓

Times

Protest meeting of Indians and Africans to increase interest <sup>in support</sup> of U.N. decisions against Indian and native policies in South Africa. Coal burning electric plant background.

DATE OF PICTURE

1946

25X1

25X1

CLASSIFICATION

Rest

CAPTIONED BY

VERIFIED BY

25X1

FORM NO.

Declassified in Part - Sanitized Copy Approved for Release 2011/11/22 : CIA-RDP78-05867A000100050039-2

CIA-RDP78-05867A000100050039-2

AREA	15287	DATE	12 June 50
COUNTRY	Union of	REF ID	0
Declassified in Part - Sanitized Copy Approved for Release 2011/11/22 : CIA-RDP78-05867A000100050039-2			
HAWAII, KULULAND			
TIME	32.0 E	DATE	June
Woman thatching roof by tying down grass with grass rope.			
			25X1
DATE OF PICTURE	1946	REF ID	
CLASSIFICATION			
Rest			
CAPTIONED BY		VERIFIED BY	25X1
FORM NO.	60-53		25X1
Declassified in Part - Sanitized Copy Approved for Release 2011/11/22 : CIA-RDP78-05867A000100050039-2			

00000

13587

12 June 50

Declassified in Part - Sanitized Copy Approved for Release 2011/11/22 : PLACE

CIA-RDP78-05867A000100050039-2 ZULULAND

Approx 28.0 S 32.0 E Times.

Building community storehouse.

Women have thatched roof. Men make walls by weaving sticks in & out between support poles. Wall will then be daubed with mixture of mud and dung.

DATE OF PICTURE

1946

CLASSIFICATION

Rest

25X1

CAPTURED BY

25X1  
25X1

Declassified in Part - Sanitized Copy Approved for Release 2011/11/22 :

CIA-RDP78-05867A000100050039-2

00020

B587

12 June 50

Declassified in Part - Sanitized Copy Approved for Release 2011/11/22 :

CIA-RDP78-05867A000100050039-2

YUE IYATIAI CULUAND

C



Approx 28.0 S 32.0 E 4 Times

Zulu woman plats grass into rope to use in thatching hut.

25X1

DATE OF PICTURE

1946




CLASSIFICATION

Rest

25X1

CAPTURED BY



VERIFIED BY

25X1

Declassified in Part - Sanitized Copy Approved for Release 2011/11/22 :

CIA-RDP78-05867A000100050039-2

CAPTION REFERENCE

Declassified in Part - Sanitized Copy Approved for Release 2011/11/22 : CIA-RDP78-05867A000100050039-2	
DATE OF PICTURE	25X1
1946	25X1
CLASSIFICATION	
<i>Rest</i>	
CAPTIONED BY	25X1
FORM NO. SEP 1945 60-53	CAPTION REPORT

CAPTIONED BY	25X1
Declassified in Part - Sanitized Copy Approved for Release 2011/11/22 : CIA-RDP78-05867A000100050039-2	

35625

2587

DATE

Declassified in Part - Sanitized Copy Approved for Release 2011/11/22 : 4.50

CIA-RDP78-05867A000100050039-2 Africa NATAL, Zululand

C


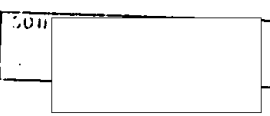
Approx 28.0 S 32.0 E Times

Zulu warriors.

25X1

DATE OF PICTURE


1946



CLASSIFICATION

Rest

CAPTIONED BY



VERIFIED BY

25X1

Declassified in Part - Sanitized Copy Approved for Release 2011/11/22 :

25X1

CIA-RDP78-05867A000100050039-2

CAPTION REPORT

30024

B587

12 June 50

Declassified in Part - Sanitized Copy Approved for Release 2011/11/22 :

CIA-RDP78-05867A000100050039-2

YUCA IYATAI, Zululand

C

Approx 28.0 S 39.0 E ✓ Times

Spreading corn kernels to dry.

A floor of dirt and dung is laid on the ground to keep down the dust and to keep the corn clean, so the Zulus say.

DATE OF PICTURE

1946

25X1

25X1

CLASSIFICATION

Rest

CAPTIONED BY

VERIFIED BY

25X1

Declassified in Part - Sanitized Copy Approved for Release 2011/11/22 :

CIA-RDP78-05867A000100050039-2

REF ID: A66587	287	South Africa	NATAL, Zululand
DATE OF PICTURE	1946	32.0 E	Times
<p>Zulu maiden plays her <b>MAKWEYANE</b> (a musical instrument consisting of a long bow and a wire string played by tapping a stick on wire. The hollow gourd, attached to bow, is pressed against the chest <sup>of player</sup> <del>and transmits</del> who hums while playing, which adds to tone of instrument.)</p>			
CLASSIFICATION	Rest		
CAPTION REPORT	25X1		



AREA	13587	12 June 50
Declassified in Part - Sanitized Copy Approved for Release 2011/11/22 : CIA-RDP78-05867A000100050039-2		
COUNTRY	INDIA	STATE
	MAHARASHTRA	WEST BENGAL
	32.0 E	INDIA, NATAL, Zululand
	June	
Kajir Kettle in front of Kaya (house).		
25X1		
DATE OF PICTURE	1946	
CLASSIFICATION	Rest	
CAPTIONED BY		25X1
FORM NO.		25X1
Declassified in Part - Sanitized Copy Approved for Release 2011/11/22 : CIA-RDP78-05867A000100050039-2		

AREA / COUNTRY / 13587 / 129

Declassified in Part - Sanitized Copy Approved for Release 2011/11/22 : <sup>rest</sup>

CIA-RDP78-05867A000100050039-2 <sup>price</sup> NATAL Zululand

~~approx~~ 20.0 S 32.0 E <sup>TIME</sup> Tinsu

Zulu ~~was~~ girls doing handicraft. <sup>The conical</sup> Their long shaped hair do is achieved by ~~working~~ <sup>weaving</sup> it into conical shape by weaving ~~it~~ <sup>hair</sup> around string..

25X1

DATE OF PICTURE 1946

CLASSIFICATION Rest

CAPTIONED BY [ ] VERIFIED BY [ ] 25X1

FORM NO. 60-53 25X1

Declassified in Part - Sanitized Copy Approved for Release 2011/11/22 :  
CIA-RDP78-05867A000100050039-2

287	COUNTRY	1287	DATE
Declassified in Part - Sanitized Copy Approved for Release 2011/11/22 : 5			
CIA-RDP78-05867A000100050039-2	AREA	NATAL	PLACE
	20 E	Time	Zululand
Princess Pika Zulu in tribal dress outside his KAYA (home).			
DATE OF PICTURE	1946		
CLASSIFICATION			
APPROVED BY	Rozv		
NO. 60-53		VERIFIED BY	

25X17  
25X1  
25X1

REF ID: A67000  
12587  
12 June 50  
Declassified in Part - Sanitized Copy Approved for Release 2011/11/22 : CIA-RDP78-05867A000100050039-2  
C

Sugar cane plantations

25X1

DATE OF PICTURE 1946  
25X1

CLASSIFICATION  
Capt  
25X1

CAPTIONED BY  
25X1

FORM NO.  
Declassified in Part - Sanitized Copy Approved for Release 2011/11/22 : CIA-RDP78-05867A000100050039-2

AREA NAME NO. 15067 112 June 50  
Declassified in Part - Sanitized Copy Approved for Release 2011/11/22 : PLACE  
CIA-RDP78-05867A000100050039-2 ~~SECRET~~ DURBAN C

4.213 SIDE ✓ *foods*  
Rickshaw boy in tribal finery.

25X1

DATE OF PICTURE 1946

CLASSIFICATION *Rest* 25X1

CAPTIONED BY VERIFIED BY 25X1

FORM NO. 25X1  
Declassified in Part - Sanitized Copy Approved for Release 2011/11/22 :  
CIA-RDP78-05867A000100050039-2

REF ID: A66011  
SERIAL NO. 90V  
COUNTRY Union  
DATE 13 June 50  
PLACE DURBAN

Declassified in Part - Sanitized Copy Approved for Release 2011/11/22 :

CIA-RDP78-05867A000100050039-2

TITLE Richshaw boy in tribal finery  
SUBJECT Goodie

DATE OF PICTURE

1946

CLASSIFICATION

Rest

CAPTURED BY

[Redacted]

VERIFIED BY

Declassified in Part - Sanitized Copy Approved for Release 2011/11/22 :

CIA-RDP78-05867A000100050039-2

25X1

25X1

25X1

Area of Interest: 10387 | 12 June 58

Declassified in Part - Sanitized Copy Approved for Release 2011/11/22 : CIA-RDP78-05867A000100050039-2

24.105 28.0 E ✓ | Transkei Territory

Natives taking kernels off corn cobs with their thumbnails. The white on their faces is typical of their tribe.

DATE OF PICTURE: 1946

CLASSIFICATION: Rest

CAPTION: [Redacted]

FORM NO. 40-108 | Declassified in Part - Sanitized Copy Approved for Release 2011/11/22 : CIA-RDP78-05867A000100050039-2

REF ID: A66111  
COUNTRY: BS 587      DATE: 12 June 50

Declassified in Part - Sanitized Copy Approved for Release 2011/11/22 : CIA-RDP78-05867A000100050039-2

PLACE: TRANSKEI NATIVE TERRITORY  
2.10.50 28.0E ✓      Time

Native boy

DATE OF PICTURE: 1946      [Redacted]      [Redacted]      [Redacted]      [Redacted]

CLASSIFICATION: Rest

CAPTIONED BY: [Redacted]      VERIFIED BY: [Redacted]

FORM NO. [Redacted]

Declassified in Part - Sanitized Copy Approved for Release 2011/11/22 : CIA-RDP78-05867A000100050039-2



AREA: 15387 COUNTRY: 122.50  
Declassified in Part - Sanitized Copy Approved for Release 2011/11/22 :  
CIA-RDP78-05867A000100050039-2  
28.0 E ✓ TRANSKE NATIVE TERRITORY

Native mother carries child on her back.

Her face has been rubbed with ochre.

DATE OF PHOTO: 1946  
CLASSIFICATION: Rest  
CAPTIONED BY: [ ]  
25X1  
25X1  
25X1

AREA / CODE NO.	COUNTRY <u>12587</u> <u>Union of</u>	DATE <u>12 June 50</u>
Declassified in Part - Sanitized Copy Approved for Release 2011/11/22 : CIA-RDP78-05867A000100050039-2		PLACE <u>TRANSKEI NATIVE TERRITORY</u>
<u>28.0 E</u>	<u>Good Hope</u>	<u>Time</u>

*Typical mother and child*

25X1  
25X1

DATE OF PICTURE	SO
<u>1946</u>	[Redacted]

CLASSIFICATION  
Rest

CAPTIONED BY	VERIFIED BY
[Redacted]	[Redacted]

25X1


*William Street*

Declassified in Part - Sanitized Copy Approved for Release 2011/11/22 :

CIA-RDP78-05867A000100050039-2

DATE OF PICTURE

*1946*




25X1  
25X1

CLASSIFICATION

*Rest*

CAPTIONED BY



VERIFIED BY


25X1

FORM NO. 60-53  
SEP 1946

CAPTION REPORT

CAPTIONED BY

*Rest*



VERIFIED BY

25X1

Declassified in Part - Sanitized Copy Approved for Release 2011/11/22 :  
CIA-RDP78-05867A000100050039-2

35610

Declassified in Part - Sanitized Copy Approved for Release 2011/11/22 : u 50

CIA-RDP78-05867A000100050039-2

Office

General Type

PLACE

Port Elizabeth

33.58 S

25.37 E

Time

Ox wagon on Whites Road.

25X1

DATE OF PICTURE

1946

25X1

CLASSIFICATION

Real

CAPTIONED BY

VERIFIED BY

25X1

Declassified in Part - Sanitized Copy Approved for Release 2011/11/22 :

CIA-RDP78-05867A000100050039-2

CAPTION REPORT

356U9

B587

12 June 50

Declassified in Part - Sanitized Copy Approved for Release 2011/11/22 :

CIA-RDP78-05867A000100050039-2 *Office* | *Good Hope* | *Port Elizabeth*

3358S 25.37E ✓

*Time*

*General Motors South Africa, Ltd.*

DATE OF PICTURE

1946



25X1  
25X1

CLASSIFICATION

*Reel*

CAPTIONED BY

REFILED BY

25X1

Declassified in Part - Sanitized Copy Approved for Release 2011/11/22 :

CIA-RDP78-05867A000100050039-2

55608

B 587

12 June 50

Declassified in Part - Sanitized Copy Approved for Release 2011/11/22 :

CIA-RDP78-05867A000100050039-2

*Tues*

*Good night*

*Port Elizabeth*

33.58 S

25.37 E

✓

*Tues*

*Firestone factory*

25X1

DATE OF PHOTOCOPY

1946

CLASSIFICATION

*Restr*

25X1

CAPTIONED BY

VERIFICATION

25X1

Declassified in Part - Sanitized Copy Approved for Release 2011/11/22 :

CIA-RDP78-05867A000100050039-2

356U1

B587

12 June 50

Declassified in Part - Sanitized Copy Approved for Release 2011/11/22 :

CIA-RDP78-05867A000100050039-2

usual word Hope Port Elizabeth

33.58 S 25.37 E ✓

Times

Firestone factory

25X1

DATE OF PICTURE

1946




25X1

CLASSIFICATION

Rest

CAPTIONED BY



25X1

Declassified in Part - Sanitized Copy Approved for Release 2011/11/22 :

CIA-RDP78-05867A000100050039-2

00000

13587

12 June 50

Declassified in Part - Sanitized Copy Approved for Release 2011/11/22 :

CIA-RDP78-05867A000100050039-2

Office Good Hope

Port Elizabeth



33.58 S 25.37 E

Tines

Firestone Tire water tower and plant

DATE OF PICTURE

1946



25X1  
25X1

CLASSIFICATION

Rest

CAPTIONED BY



REVIEWED BY

25X1

Declassified in Part - Sanitized Copy Approved for Release 2011/11/22 :

CIA-RDP78-05867A000100050039-2

CAUTION REPORT



35603

13587

12 June 50

Declassified in Part - Sanitized Copy Approved for Release 2011/11/22 :

CIA-RDP78-05867A000100050039-2

Yucca | good photo

Port Elizabeth

33.58S 25.37E ✓

Times

Central Square Main Street, background

DATE OF PHOTO

1946

25X1

25X1

CLASSIFICATION

Rest

CAPTIONED BY

VERIFIED BY

25X1

Declassified in Part - Sanitized Copy Approved for Release 2011/11/22 :

CIA-RDP78-05867A000100050039-2

33604

1B 587

12 June 50

Declassified in Part - Sanitized Copy Approved for Release 2011/11/22 : CIA-RDP78-05867A000100050039-2

33.58 S 25.37 E  Times

City Hall

City Hall

DATE OF PICTURE 1946   25X1

CLASSIFICATION Rest 25X1

CAPTIONED  25X1

FORM NO.

Declassified in Part - Sanitized Copy Approved for Release 2011/11/22 :

CIA-RDP78-05867A000100050039-2

356U3

13587

12 June 50

C

Declassified in Part - Sanitized Copy Approved for Release 2011/11/22 :

CIA-RDP78-05867A000100050039-2

Africa | Good House

Typical farmhouse

DATE OF PICTURE

1946



25X1

25X1

CLASSIFICATION

Rest

CAPTIONED TO



NUMBER

25X1

Declassified in Part - Sanitized Copy Approved for Release 2011/11/22 :

CIA-RDP78-05867A000100050039-2

CAPTION REPORT