

35308

121816

4/23/52

(0)

Declassified in Part - Sanitized Copy Approved for Release 2011/11/22 : CIA-RDP78-05867A000100050037-4 ~~SECRET~~ ORSLAST Moscow

55° 45' N 37° 35' E @ file

EXHIBIT OF FOREIGN INDUSTRIAL EQUIPMENT.

DATE OF PICTURE

1949

SOURCE



25X1

CLASSIFICATION

~~SECRET~~

mab

APPROVED BY

Film Bs.

APPROVED BY

1059

Declassified in Part - Sanitized Copy Approved for Release 2011/11/22 :

CIA-RDP78-05867A000100050037-4

DESCRIPTION REPORT

AREA NAME NO. 35907	COUNTRY A	YD 1816	123/52	C
Declassified in Part - Sanitized Copy Approved for Release 2011/11/22 : CIA-RDP78-05867A000100050037-4				USSR
55 48 N 38 11 E		VOLASTI KUPAVNA		
TITLE TEXTILE PLANT				
DATE OF PICTURE	SOURCE OF			25X1
1949	[Redacted]			
CLASSIFICATION				
CAPTURED BY				
Film Br.				MFB

35305		LOT NO.	DATE
Declassified in Part - Sanitized Copy Approved for Release 2011/11/22 : 4/23/52		✓	
CIA-RDP78-05867A000100050037-4	SR	N. EUROPEAN	Moscow
		RSFSR	OBlast
55° 48' N 38° 11' E		KUPAYNA	
TEXTILE PLANT.		NIS	
Kulchak			
DATE OF PICTURE	1949	SOURCE OF PICTURE	25X1
CLASSIFICATION	SECRET		
CAPTURED BY	Film B.	VERIFIED BY	MA B
FORM NO. 60-53	SEP 1948		

CAPTION REPORT

30305

D1816

4/23/52 C

Declassified in Part - Sanitized Copy Approved for Release 2011/11/22 :

CIA-RDP78-05867A000100050037-4

AKESK

Moscow  
DELAST Moscow

55°45' N 37°35' E

c file

MINISTER OF FINANCE, USSR, at  
SESSION OF THE SUPREME SOVIET OF USSR

ZVEREV, ARSENI ?

DATE OF PICTURE

1949

SOURCE OF PIC



25X1

CLASSIFICATION

SECRET

MWB

CAPTIONED BY

Felton Br.

VERIFIED BY

YTS

Declassified in Part - Sanitized Copy Approved for Release 2011/11/22 :

CIA-RDP78-05867A000100050037-4

Declassified in Part - Sanitized Copy Approved for Release 2011/11/22 :

CIA-RDP78-05867A000100050037-4

4/23/52

C

CIA PHOTO ACCESSION NO.		LOT NO.	
55°45' N		37°35' E	
USSR		N. EUROPEAN	
RFSR		Moscow	
Moscow		Moscow	
OBCEAST		Moscow	
TARASOV, SECOND FROM LEFT, <del>PREST-</del>			
<del>IDENT OF THE USSR</del> VICE-CHAIRMAN			
PRESIDIUM OF SUPREME SOVIET.			
DATE OF PICTURE	SOURCE OF PICTURE	25X1	
1949		25X1	
CLASSIFICATION	MAB		
CAPTURED BY	VERIFIED BY		
Film Re.	565		
FORM NO. 60-53 SEP 1948	CAPTION REPORT		

Declassified in Part - Sanitized Copy Approved for Release 2011/11/22 :

CIA-RDP78-05867A000100050037-4

CIA PHOTO ACCESSION NO. <i>1072</i>	LOT NO.	DATE
Declassified in Part - Sanitized Copy Approved for Release 2011/11/22 : <i>123/52</i>		
CIA-RDP78-05867A000100050037-4	<i>N. EUROPEAN</i> <i>RSFSR</i>	<i>Moscow</i> <i>OBLAST</i>
GEOGRAPHIC COORDINATES		SCALE
<i>55°45'N 37°35'E</i>		<i>c file</i>
TITLE		
<i>SESSION OF THE SUPREME SOVIET OF</i> <i>RSFSR USSR.</i>		
<i>TARASOV</i>		
DATE OF PICTURE	SOURCE OF PICTURE	25X1
<i>1949</i>		
CLASSIFICATION		
<i>SECRET</i>		
CAPTURED BY	IDENTIFIED BY	
<i>F.O. R.</i>		<i>MAK</i>

Declassified in Part - Sanitized Copy Approved for Release 2011/11/22 :

CIA-RDP78-05867A000100050037-4

CAPTION REPORT

PHOTO ACCESSION NO. 35502		LOT NO.	
Declassified in Part - Sanitized Copy Approved for Release 2011/11/22 : CIA-RDP78-05867A000100050037-4		4/23/52 C	
TELEGRAPHIC SYMBOLS	USSR	N. EUROPEAN	Moscow
55°45' N 37°35' E	PSASR	ORHAST	Moscow
HALL OF SOVIETS.		c file	
DATE OF PICTURE	1949	SOURCE	[REDACTED]
CLASSIFICATION	SECRET		
CAPTURED BY	Film Br.	VERIFIED BY	MAB
FORM NO. SEP 1948 60-53	DAB		

25X1

CAPTION REPORT

Declassified in Part - Sanitized Copy Approved for Release 2011/11/22 :

CIA-RDP78-05867A000100050037-4

AREA NAME		COUNTRY	DIOLB	1/20/52	PLACE	Nizhny Tag
Declassified in Part - Sanitized Copy Approved for Release 2011/11/22 : CIA-RDP78-05867A000100050037-4					YANUSK	OBLOST
COORDINATES		57° 54' N 60 00' E				
TITLE		URAL RAILROAD CAR PLANT.				
		ASIANIC RSFSR				
DATE OF PICTURE	COURSE OF PICTURE	[REDACTED]				25X1
1949						
CLASSIFICATION	SECRET					MAR
EXPOSED BY	Film Br.	VERIFIED BY	DBB			
Declassified in Part - Sanitized Copy Approved for Release 2011/11/22 : CIA-RDP78-05867A000100050037-4						



35500

D1816

7/2 7/3 2

Declassified in Part - Sanitized Copy Approved for Release 2011/11/22 : CIA-RDP78-05867A000100050037-4

PEASANT OBLAST

PEASANTS PLANTING SEEDLINGS WITH MACHINE.

[Crimea]

DATE OF PICTURE 1949

SOURCE OF [Redacted]

25X1

CLASSIFICATION M A B

CAPTIONED BY Film Per.

VERIFIED BY [Redacted]

Declassified in Part - Sanitized Copy Approved for Release 2011/11/22 : CIA-RDP78-05867A000100050037-4

Declassified in Part - Sanitized Copy Approved for Release 2011/11/22 :  
CIA-RDP78-05867A000100050037-4

WAGON FACTORY

OBLIQUE URAL-MASH  
(SQUARE IN FOREGROUND)

25X1

Declassified in Part - Sanitized Copy Approved for Release 2011/11/22 :  
CIA-RDP78-05867A000100050037-4

25X1

Declassified in Part - Sanitized Copy Approved for Release 2011/11/22 :

CIA-RDP78-05867A000100050037-4

BLIQUE  
URAL-MASH  
(SQUARE IN FOREGROUND)

Declassified in Part - Sanitized Copy Approved for Release 2011/11/22 :

CIA-RDP78-05867A000100050037-4

REF ID: A65509 | LOT NO. R.01L | DATE 4/23/52  
Declassified in Part - Sanitized Copy Approved for Release 2011/11/22 :  
CIA-RDP78-05867A000100050037-4 | RSEJA | OBLAST | NANNIY TAGIL

COORDINATES: 57°54'N 60°00'E | C file  
[WAGON FACTORY]  
URAL RAILROAD CAR PLANT.

DATE OF PICTURE: 1949 | SOURCE OF PICTURE: [REDACTED] 25X1

CLASSIFICATION: SECRET | MAB  
CAPTIONED BY: F A D | VERIFIED BY: [REDACTED]

19N/12 ACCL... COUNTY

B-1816

DATE

JAN. 1953

Declassified in Part - Sanitized Copy Approved for Release 2011/11/22 :

CIA-RDP78-05867A000100050037-4

USSR / SVERDLOVSK OBLAST / SVERDLOVSK

67:38E C-FILE  
URAL RAILROAD CAR PLANT.

Collected Caption in accordance with information received FROM [redacted] 25X1

Caption report is missing - [redacted] Original 25X1

DATE OF PICTURE 1949 SOURCE OF PICTURE [redacted] 25X1

CLASSIFICATION SECRET  
CAPTIONED BY Snow

FORM NO. 60.53  
SEP 1948

VERIFIED BY

Declassified in Part - Sanitized Copy Approved for Release 2011/11/22 :

CIA-RDP78-05867A000100050037-4

CAPTION REPORT

Declassified in Part - Sanitized Copy Approved for Release 2011/11/22 :  
CIA-RDP78-05867A000100050037-4

**Age Denied**

Declassified in Part - Sanitized Copy Approved for Release 2011/11/22 :  
CIA-RDP78-05867A000100050037-4

FILE NO. 100-10770-10001 *copy*

Declassified in Part - Sanitized Copy Approved for Release 2011/11/22 :

CIA-RDP78-05867A000100050037-4

UNVEILING STATUE OF STALIN IN FRONT OF  
GOVERNMENT BUILDING.

DATE OF PICTURE 1949 SOURCE OF PICTURE [Redacted] 25X1

CLASSIFICATION Secret

CAPTIONED BY Film Br. VERIFIED BY MAB

FORM NO. 60-53  
SEP 1948

CAPTION REPORT

CAPTIONED BY Film Br. VERIFIED BY MAB

Declassified in Part - Sanitized Copy Approved for Release 2011/11/22 :

CIA-RDP78-05867A000100050037-4

35896

B1816

4/23/52

C

Declassified in Part - Sanitized Copy Approved for Release 2011/11/22 : CIA-RDP78-05867A000100050037-4

RSESR

ОБЛАСТ

NIZHNIY TAGIL

GEOGRAPHICAL COORDINATES

57°54'N 60°00'E

@ file

(NR)

RAILROAD FREIGHT CARS.

DATE OF PICTURE

1949

SOURCE OF



25X1

CLASSIFICATION

SECRET

MAB

CAPTIONED BY

F A R

VERIFIED BY

ma

Declassified in Part - Sanitized Copy Approved for Release 2011/11/22 : CIA-RDP78-05867A000100050037-4

CAPTION REPORT



AREA NO. 121810 PROVINCE T/20/32

Declassified in Part - Sanitized Copy Approved for Release 2011/11/22 : CIA-RDP78-05867A000100050037-4

TITLE

STEEL ROLLING MILL IN UNIDENTIFIED CITY.

DATE OF PICTURE 1949 SOURCE OF PICTURE [REDACTED] 25X1

CLASSIFICATION

CAPTION Film Br. VERIFICATION [REDACTED] mwa

Declassified in Part - Sanitized Copy Approved for Release 2011/11/22 : CIA-RDP78-05867A000100050037-4

00007

01816

+123/52C

Declassified in Part - Sanitized Copy Approved for Release 2011/11/22 : CIA-RDP78-05867A000100050037-4

UNIDENTIFIED CITY

UNIDENTIFIED CITY

DATE OF PICTURE

1949

SOURCE OF PICTURE



25X1

CLASSIFICATION

SECRET

MATB

CAPTURED BY

Film Br.

VERIFIED BY

ASB

Declassified in Part - Sanitized Copy Approved for Release 2011/11/22 : CIA-RDP78-05867A000100050037-4

UNIT FOR REPORT

CIA PHOTO ACCESSION NO. 35893		LOT NO.	DATE
Declassified in Part - Sanitized Copy Approved for Release 2011/11/22 : 4/23/52			
CIA-RDP78-05867A000100050037-4		SR	N. EUROPEAN RSFSR MOSCOW OBLAST MOSCOW
COORDINATES		FILE	
55° 45' N 37° 35' E		C file	
RAILROAD TURNTABLE			
DATE OF PICTURE		SOURCE	
1949		[Redacted]	
CLASSIFICATION			
SECRET			
CAPTIONED BY		REVIEWED BY	
Fisher Br		MAB	
FORM NO. 60-53 SEP. 1948			
CAPTION REPORT			

25X1

CIA PHOTO ACCESSION NUMBER <b>35892</b>		LOT NO.		PART	
Declassified in Part - Sanitized Copy Approved for Release 2011/11/22 : <b>4/23/52</b>				<b>C</b>	
CIA-RDP78-05867A000100050037-4		<b>USSR</b>		<b>ASIATIC PROVINCE</b>	
<b>57°54'N 60°00'E</b>		<b>RSESR</b>		<b>SVERDLOVSK</b>	
<b>STEEL PLANT</b>		<b>OKLAST</b>		<b>NIZHNIY TAGIL</b>	
DATE OF RECEIPT		SOURCE OF PHOTO		25X1	
<b>1949</b>					
CLASSIFICATION					
CAPTURED BY		VERIFIED BY			
<b>Film Br.</b>		<b>MAB</b>			
FORM NO. 60-53		SEP 1948			
CAPTION REPORT					

AREA NAME NO.	COUNTRY	151816	No 4/23/52
Declassified in Part - Sanitized Copy Approved for Release 2011/11/22 :		URFSI	PLACE MOSCOW
CIA-RDP78-05867A000100050037-4		TO N 31 35 E	file
AUTOMOBILE AT THE ELECTROPRIBOR PLANT			
DATE OF PICTURE	SOURCE OF PICTURE		25X1
1949			
CLASSIFICATION	SECRET		
CAPTURED BY	B film section. MAB		
FORM NO.	100		
Declassified in Part - Sanitized Copy Approved for Release 2011/11/22 :			
CIA-RDP78-05867A000100050037-4			

00000

11-2856

1/13/50

Declassified in Part - Sanitized Copy Approved for Release 2011/11/22 : CIA-RDP78-05867A000100050037-4

11-2856 1/13/50  
C

Mine shale (?)

~~was~~ unidentified mine

25X1

(7)

DATE OF PICTURE  
1949

CLASSIFICATION  
SECRET

CAPTURED BY  
FELM BR.

MA B

Declassified in Part - Sanitized Copy Approved for Release 2011/11/22 : CIA-RDP78-05867A000100050037-4

Declassified in Part - Sanitized Copy Approved for Release 2011/11/22 :  
CIA-RDP78-05867A000100050037-4

151816		1	
USSR		N. EUROPEAN RUSSIA	
55°45'N 37°35'E		MOSCOW OBLAST	
Malyy Theater		C file	
1949		see report	
Film Br.		DWB	
FORM NO. 60-53 SEP 1946		DWB	

25X1

(6)

CAPTION REPORT

Declassified in Part - Sanitized Copy Approved for Release 2011/11/22 :  
CIA-RDP78-05867A000100050037-4

CIA PHOTO ACCESSION NO. 1		LOT NO. 1	B1816	1
Declassified in Part - Sanitized Copy Approved for Release 2011/11/22 : 7/13/50				
CIA-RDP78-05867A000100050037-4				
USSR		BELORUSSIAN SSR		Place Minsk
53° 50' N		27° 35' E		NIS
Living quarters on anti factory grounds				
DATE OF PICTURE		SOURCE OF PICTURE		
1949		see report		
CLASSIFICATION				
SECRET				
PARTICULARS		MAB		
FILM BR		D-2		
FORM NO. 60-53		SEP 1948		
CAPTION REPORT				



AREA NAME	COUNTRY	A-2836	7/13/50
Declassified in Part - Sanitized Copy Approved for Release 2011/11/22 : CIA-RDP78-05867A000100050037-4		LAURUSSIFIN JSC	Musk
33° 30' N 27° 35' E		NIS	
Wall newspaper in auto plant.			
DATE OF PICTURE	SOURCE OF PICTURE		(4) 25X1
1949	see report		
CLASSIFICATION			
SECRET		MAB	
CAPTIONED BY	VERIFIED BY		
Film Br	DSR		
FORM NO.			
Declassified in Part - Sanitized Copy Approved for Release 2011/11/22 : CIA-RDP78-05867A000100050037-4			

CIA PHOTO ACCESSION NO. 1 35888		LOT NO. 11 15-1816	
Declassified in Part - Sanitized Copy Approved for Release 2011/11/22 : 7/13/50			
CIA-RDP78-05867A000100050037-4			
COUNTRY USSR		PROVINCE BELARUSSIAN SSR	
COORDINATES 53°50'N 27°35'E		MAP REFERENCE NIS	
TITLE Interior of automobile plant.			
3			
DATE OF PICTURE 1949		SOURCE OF PICTURE see CIA-	
CLASSIFICATION			
CAPTIONED BY Falm Per.		VERIFIED BY MAB	
FORM NO. 60-53 SEP 1948			
CAPTION REPORT			

Declassified in Part - Sanitized Copy Approved for Release 2011/11/22 :

CIA-RDP78-05867A000100050037-4

35885  
LOT NO. n B1816

7/13/50

SSR BELARUSSIAN SSR Minsk

53°50' N 27°35' E

NIS

Automobile plant. Pan. / Part 2 of 2 parts - 25X1

See [redacted]

(2)

DATE OF PICTURE 1949 SOURCE OF [redacted] 25X1

CLASSIFICATION SECRET

CAPTIONED BY Film Bu VERIFIED BY MAB

FORM NO. 60-53 SEP 1948

CAPTION REPORT

Declassified in Part - Sanitized Copy Approved for Release 2011/11/22 :

CIA-RDP78-05867A000100050037-4

AREA NAME NO.	00000	COUNTRY	11-2856	DATE	1/13/50
Declassified in Part - Sanitized Copy Approved for Release 2011/11/22 : CIA-RDP78-05867A000100050037-4			RAUCUSSIAN JJK	Minute	C
COORDINATES	22°20' N	27°35' E	NIS		
DESCRIPTION	automobile plant.		Pan.	part 1 of 2 parts.	25X1
Sec	[Redacted]				
					25X1 (1)(2)
DATE OF PICTURE	1949				
CLASSIFICATION	SECRET				
CAPTURED BY	CIA Film Section		VERIFIED BY	MAB	
FORM NO.	Declassified in Part - Sanitized Copy Approved for Release 2011/11/22 : CIA-RDP78-05867A000100050037-4				

4414 Manchuria | *Line 3* | PLACE *Penchikur (AIR)*

Declassified in Part - Sanitized Copy Approved for Release 2011/11/22 :

CIA-RDP78-05867A000100050037-4 3 | *WAC 280*

*Highway and railway (south) bridges connecting Hungyuan & Penchikur. Both were disabled by Chinese Communists.*

DATE OF PICTURE  
*1946*

25X1

CLASSIFICATION  
*Restricted*  
CAPTIONED BY  
*GB*

FORM NO. 80-51  
SEP 1946

CAPTION REPORT **RESTRICTED**

Declassified in Part - Sanitized Copy Approved for Release 2011/11/22 :

CIA-RDP78-05867A000100050037-4

CAPTION REPORT

COUNTRY		PROVINCE		PLACE
Declassified in Part - Sanitized Copy Approved for Release 2011/11/22 : CIA-RDP78-05867A000100050037-4		KUNG YUAN		WAC 290
<p><i>KUNG YUAN Cement Plant. Coal pulverizing and feed equipment removed through hole in wall during Soviet occupancy.</i></p>				
DATE OF PICTURE	SOURCE	25X1		
1946				
CLASSIFICATION				
<i>Rest.</i>				
CAPTIONED BY		VERIFIED BY		
<i>SEB</i>				
FORM NO. 60-53 SEP 1948				
CAPTION REPORT RESTRICTED				
Declassified in Part - Sanitized Copy Approved for Release 2011/11/22 : CIA-RDP78-05867A000100050037-4				

RESTRICTED 13 June 50

Declassified in Part - Sanitized Copy Approved for Release 2011/11/22 : CIA-RDP78-05867A000100050037-4

LIANONING Kiangyuan

N 4117 E 12345

UAC 290

Industrial area seen at left. Bridges on right are west end leading into Puchiku. Both were disabled by Chinese Communists.

DATE OF PICTURE

1946

25X1

CLASSIFICATION

Restricted

CAPTIONED BY

AKB

Declassified in Part - Sanitized Copy Approved for Release 2011/11/22 : CIA-RDP78-05867A000100050037-4

CAPTION REPORT

Declassified in Part - Sanitized Copy Approved for Release 2011/11/22 : 1.3 June 50 C

CIA-RDP78-05867A000100050037-4

CIA PHOTO ACCESSION NO. 4414		LOT NO.		APPROVAL DATE	
GEOGRAPHIC COORDINATES		PROVINCE	CITY		
N 40 42 E 120 53		Liaoning	HULUTAO		
TITLE					
<i>Best available port in Manchuria since use of Peking is restricted by U.S.S.R.</i>					
DATE OF PICTURE		501		25X1	
1949					
CLASSIFICATION					
<i>Restricted</i>					
CAPTIONED BY		DATE			
<i>R.B.</i>					
FORM NO. 60-53		CAPTION REPORT			
SEP 1948		<b>RESTRICTED</b>			

Declassified in Part - Sanitized Copy Approved for Release 2011/11/22 :  
CIA-RDP78-05867A000100050037-4



Declassified in Part - Sanitized Copy Approved for Release 2011/11/22 :

CIA-RDP78-05867A000100050037-4

CIA PHOTO ACCESSION NO. 4414		LOT NO.		13 June 50	
GEOGRAPHIC COORDINATES N 40 42 E 120.53		RESTRICTED Manchuria Liaoning		Hulutao	
TITLE Railroad cars being loaded direct from Liberty Ships					
DATE OF PICTURE 1946		SOURCE			
CLASSIFICATION Restricted					
CAPTURED BY JEB		VERIFIED BY			
FORM NO. SEP 1946 60-53					

25X1

CAPTION REPORT RESTRICTED

Declassified in Part - Sanitized Copy Approved for Release 2011/11/22 :  
CIA-RDP78-05867A000100050037-4

RESTRICTED

Declassified in Part - Sanitized Copy Approved for Release 2011/11/22 : *9 June 50*

CIA-RDP78-05867A000100050037-4 *at* *School* *Beiping*

*N 4147 E 120 47* *WAC 289*

*Substation for incoming power, damaged beyond repair by Chinese Communists.*

DATE OF PICTURE *1946* SOURCE *[Redacted]* 25X1

CLASSIFICATION *Restricted*  
CAPTURED BY *JCB*

Declassified in Part - Sanitized Copy Approved for Release 2011/11/22 : **ED**  
CIA-RDP78-05867A000100050037-4

00010

RESTRICTED 9 June 50

6

Declassified in Part - Sanitized Copy Approved for Release 2011/11/22 :

CIA-RDP78-05867A000100050037-4

401

4405

Peipiao

N 4147 E 120 47

WAC 259

TITLE  
*Peipiao Coal Mine*

DATE OF PICTURE

SOURCE

1946



25X1

CLASSIFICATION

*Restricted*

CAPTIONED BY

*STB*

RESTRICTED

Declassified in Part - Sanitized Copy Approved for Release 2011/11/22 :

CIA-RDP78-05867A000100050037-4

CIA PHOTO ACCESSION NO. <i>5867A</i> LOT NO. <i>05867A</i>		DATE <i>June 50</i>		<b>RESTRICTED</b>
Declassified in Part - Sanitized Copy Approved for Release 2011/11/22 : CIA-RDP78-05867A000100050037-4		UNIT <i>1st</i>		
GEOGRAPHIC COORDINATES <i>24 41 L</i>   <i>Manchuria</i>		MAP REFERENCE <i>1st</i>   <i>PEIPIAO</i>		
<i>N 41 47 E 120 47</i>		<i>WRL 248</i>		
TITLE <i>Pipiao Power Plant 15,000 KW - serving Pipiao Coal Mines. No removals were made although Chinese Communists effected minor damage.</i>				
DATE OF PICTURE <i>1946</i>		SOURCE		25X1
CLASSIFICATION <i>Restricted</i>				
CAPTIONED BY <i>ESB</i>				
FORM NO. 60-53 SEP 1946		CAPTION REPORT		<b>RESTRICTED</b>

35873

13-116

0/14/50

Declassified in Part - Sanitized Copy Approved for Release 2011/11/22 :

*[Handwritten signature]*

CIA-RDP78-05867A000100050037-4

Post 36, on highway to Lubiana - (speeling)  
Ljubljana

DATE OF PICTURE

1946

25X1

CLASSIFICATION

*C*

25X1

Declassified in Part - Sanitized Copy Approved for Release 2011/11/22 :

CIA-RDP78-05867A000100050037-4

REF ID: A6670 ACCESSION NO. 1		LOT NO. A	DATE
CIA-RDP78-05867A000100050037-4		Declassified in Part - Sanitized Copy Approved for Release 2011/11/22 : 6/14/58	
REMARKS		PROVINCE	CITY
1 of Trieste			Trieste C
DATE OF PICTURE		SOURCE OF PHOTO	
1946		[Redacted]	
CLASSIFICATION			
CAPTURED BY		VERIFIED BY	
[Redacted]		[Redacted]	
FORM NO. 60-5 SEP 1948			

25X1

25X1

CAPTION REPORT

05011

15-116

6/14/30

Declassified in Part - Sanitized Copy Approved for Release 2011/11/22 :

*Secret*

CIA-RDP78-05867A000100050037-4

*San Marco Shipyards*

25X1

DATE OF PICTURE

*1944*

SOURCE

CLASSIFICATION

*C*

25X1

Declassified in Part - Sanitized Copy Approved for Release 2011/11/22 :

CIA-RDP78-05867A000100050037-4

00010

15-776

4/14/50

Declassified in Part - Sanitized Copy Approved for Release 2011/11/22 : <sup>FACE</sup> Trieste C  
CIA-RDP78-05867A000100050037-4 *new*

*Sentinel ships in harbor*

DATE OF PICTURE

*1946*

SOURCE



25X1

CLASSIFICATION

*C*

CAPTIONED

VERIFIED BY

25X1

Declassified in Part - Sanitized Copy Approved for Release 2011/11/22 :  
CIA-RDP78-05867A000100050037-4

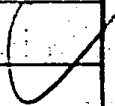


12116

6/14/50

Declassified in Part - Sanitized Copy Approved for Release 2011/11/22 :

Tride



CIA-RDP78-05867A000100050037-4

Piazza del Ponterosso market.

25X1

DATE OF PICTURE

1946

SOURCE ID



CLASSIFICATION

C

25X1

CAPTIONED BY

VERIFIED BY

Declassified in Part - Sanitized Copy Approved for Release 2011/11/22 :

CIA-RDP78-05867A000100050037-4

00000

D-716a

9/14/50

U

Declassified in Part - Sanitized Copy Approved for Release 2011/11/22 :

CIA-RDP78-05867A000100050037-4

near

Tride

45° 39' N 13° 45' E

088

25X1

DATE OF PICTURE

1946

SOURCE

CLASSIFICATION

C

25X1

CAPTIONED BY

VERIFIED BY

Declassified in Part - Sanitized Copy Approved for Release 2011/11/22 :

CIA-RDP78-05867A000100050037-4

OPERATION REPORT

CIA PHOTO ACCESSION NO.		LOT NO.		DATE	
Declassified in Part - Sanitized Copy Approved for Release 2011/11/22 : 6/14/50					
CIA-RDP78-05867A000100050037-4			PROVINCE	CITY	
15 of Trieste				Trieste	
Headquarters of Sicilian Communist Party located on Piazza Duca Degli Abruzzi.					
25X1					
DATE OF PICTURE		SOURCE			
1946		[Redacted]			
CLASSIFICATION					
25X1					
CAPTURED BY		VERIFIED BY			
[Redacted]		[Redacted]			
FORM NO. 60-53 SEP 1946					
CAPTION REPORT					

35366

B-776

6/14/50

Declassified in Part - Sanitized Copy Approved for Release 2011/11/22 : CIA-RDP78-05867A000100050037-4 *nest* *Tirede* *C*

Headquarters of Italian Liberal Party <sup>on Piazza</sup> <sup>Unita</sup>  
Balcony is used for important political speeches.

25X1

1946

CLASSIFICATION

©

25X1

Declassified in Part - Sanitized Copy Approved for Release 2011/11/22 : CIA-RDP78-05867A000100050037-4 CLASSIFICATION REPORT

CIA PHOTO ACQUISITION (MILIT)		EDT NO.	DATE
35885		4-1	6/14/50
Declassified in Part - Sanitized Copy Approved for Release 2011/11/22 : CIA-RDP78-05867A000100050037-4		FILE	Trieste ✓
GEOGRAPHICAL COORDINATES		TRIP DATE	
Trieste		Trieste	
DATE OF PICTURE		SOURCE	
1946		[Redacted]	
CLASSIFICATION		25X1	
CAPTIONED BY		VERIFIED BY	
[Redacted]		[Redacted]	
FORM NO. 60-53 SEP 1946		CAPTION REPORT	

12-116

4/14/50

Declassified in Part - Sanitized Copy Approved for Release 2011/11/22 :

Trieste C

CIA-RDP78-05867A000100050037-4

Business buildings on the Corso Cavours in the new town.

25X1

DATE OF PICTURE  
1946

SOURCE OF PICTURE

CLASSIFICATION  
C

25X1

CAPTIONED BY VERIFIED BY

Declassified in Part - Sanitized Copy Approved for Release 2011/11/22 :

CIA-RDP78-05867A000100050037-4

CLASSIFICATION REFERENCE

Declassified in Part - Sanitized Copy Approved for Release 2011/11/22 : Aug 58

CIA-RDP78-05867A000100050037-4

CIA PHOTO ACCESSION NO.	LOT NO.	DATE
Spain		CADIZ
36.32 N 06.17 W ✓		foodes
MUELLE (commercial anchorage) from cathedral		
DATE OF PICTURE	50	
1948		
CLASSIFICATION		
Conf		
CAPTIONS		
FORM NO. 60-53 SEP 1948	CAPTION REPORT	

25X1

25X1

Declassified in Part - Sanitized Copy Approved for Release 2011/11/22 :

CIA-RDP78-05867A000100050037-4

Declassified in Part - Sanitized Copy Approved for Release 2011/11/22 : *Secret*

CIA-RDP78-05867A000100050037-4

CIA PHOTO ACCESSION NO.	LOT NO.	DATE
32260711 Spain		CADIZ
GEOGRAPHICAL COORDINATES	PROVINCE	PLACE
36.07N 05.26W	CADIZ	ALGECIRAS
TITLE	MAP REFERENCE	
	053	
DATE OF PICTURE	50	25X1
1948		
CLASSIFICATION		
Conf		
CAPTIONED BY	VERIFIED BY	25X1
FORM NO. 60-53 SEP 1948	CAPTION REPORT	

Declassified in Part - Sanitized Copy Approved for Release 2011/11/22 : \_\_\_\_\_

CIA-RDP78-05867A000100050037-4



00001

B 976c

14 June 50

Declassified in Part - Sanitized Copy Approved for Release 2011/11/22 :

CIA-RDP78-05867A000100050037-4

MADRID

MADRID

C

40.25 N 03.42 W

govele

PUERTA del Sol

DATE OF PICTURE

25X1

CLASSIFICATION

Conf

CAPTIONED BY

25X1

Declassified in Part - Sanitized Copy Approved for Release 2011/11/22 :

CIA-RDP78-05867A000100050037-4

UNCLASSIFIED REPORT

358811

B 776c

14 June 50

Declassified in Part - Sanitized Copy Approved for Release 2011/11/22 :

CIA-RDP78-05867A000100050037-4

MADRID

C

40.25N 03.42W ✓

found

PASEO ROSALES

in January

DATE OF PICTURE


1949



25X1

CLASSIFICATION

Conf



VERIFIED BY

25X1

Declassified in Part - Sanitized Copy Approved for Release 2011/11/22 :

CIA-RDP78-05867A000100050037-4

CIA PHOTO ACCESSION NO. 1		LOT NO.		DATE	
Declassified in Part - Sanitized Copy Approved for Release 2011/11/22 : June 50					
CIA-RDP78-05867A000100050037-4					
GEOGRAPHICAL COORDINATES		PROVINCE	PLACE		
Spain		MADRID	MADRID		
40.25N 03.42W		Goveles			
Demonstrations against black market operators					
DATE OF PICTURE		1948		25X1	
CLASSIFICATION					
Conf					
CAPTIONED BY				25X1	
FORM NO. SEP 1946 60-53					
CAPTION REPORT					
Declassified in Part - Sanitized Copy Approved for Release 2011/11/22 : _____					
CIA-RDP78-05867A000100050037-4					

CIA - PHOTO ACCORD NO. 1		LOT NO.	DATE
Declassified in Part - Sanitized Copy Approved for Release 2011/11/22 : June 50			
CIA-RDP78-05867A000100050037-4		PROVINCE	CITY
12128M   PORTUGAL		ESTREMADURA	Lisbon
COORDINATES		REFERENCE	
38.44 N 09.07 W		WAC 347	
Harbor - fishing boats			
			25X1
DATE OF PICTURE	EDW		
1948			
CLASSIFICATION			
Conf			
CAPTIONED BY	REFERENCE NO.		
		25X1	
FORM NO. 60-53 SEP 1944			
CAPTION REPORT			
Declassified in Part - Sanitized Copy Approved for Release 2011/11/22 : _____			
CIA-RDP78-05867A000100050037-4			

35857

B776c


14 June 50

Declassified in Part - Sanitized Copy Approved for Release 2011/11/22 : PEACE

CIA-RDP78-05867A000100050037-4

291

ESTREMADEIRA LISBON



38.44N 09.07W ✓

WAC 347

PORT AREA

DATE OF PICTURE

50

25X1

CLASSIFICATION

Conf

CAPTIONED BY

VERIFIED BY

25X1

Declassified in Part - Sanitized Copy Approved for Release 2011/11/22 :

CIA-RDP78-05867A000100050037-4

CLASSIFICATION REPORT

Declassified in Part - Sanitized Copy Approved for Release 2011/11/22 :

CIA-RDP78-05867A000100050037-4

CIA PHOTO ACQUISITION		LOF NO.	DATE
14128M Portugal		ESTREMADURA	Lisbon (C)
38.44N 09.07W		WAC 347	
Black Horse Square			
DATE OF PICTURE		COO	25X1
CLASSIFICATION			25X1
CAPTIONED BY		VERIFIED BY	
FORM NO. 60-53 SEP 1948		CAPTION REPORT	

Declassified in Part - Sanitized Copy Approved for Release 2011/11/22 :

CIA-RDP78-05867A000100050037-4

35850

B776a

14 June 50

U

Declassified in Part - Sanitized Copy Approved for Release 2011/11/22 :

CIA-RDP78-05867A000100050037-4

ESTREMADEIRA LISBON

38.44N

09.07W

WAO 347

DATE OF PICTURE

[Redacted]

25X1

CLASSIFICATION

Conf

CAPTURED BY

[Redacted]

VERIFIED BY

25X1

Declassified in Part - Sanitized Copy Approved for Release 2011/11/22 :

CIA-RDP78-05867A000100050037-4

35854

B776c

14 June 50

C

Declassified in Part - Sanitized Copy Approved for Release 2011/11/22 : PLAGE

CIA-RDP78-05867A000100050037-4 -A1 ESTREMAURA LEIRIA

39.44N 08.49W ✓

finder

City from Church of Our Lady of the Incarnation

DATE OF PICTURE

50

25X1

CLASSIFICATION

Conf

CAPTURED BY

VERIFIED BY

25X1

Declassified in Part - Sanitized Copy Approved for Release 2011/11/22 :

CIA-RDP78-05867A000100050037-4



00000

B776a

14 June 50

Declassified in Part - Sanitized Copy Approved for Release 2011/11/22 :

CIA-RDP78-05867A000100050037-4

1A

TIRANA

C

41.20N

19.49E

OSS

Election day crowd celebrates first anniversary of liberation of city by forces of Lt. Gen. ENUER HOAHA.

25X1

DATE OF PICTURE

Dec. 10 1945

CLASSIFICATION

Conf

CAPTURED BY

VERIFIED BY

25X1

Declassified in Part - Sanitized Copy Approved for Release 2011/11/22 :

CIA-RDP78-05867A000100050037-4

Declassified in Part - Sanitized Copy Approved for Release 2011/11/22 : *image 50*

CIA-RDP78-05867A000100050037-4

10 M ALBANIA

C

Bridge over DRIN RIVER, built from salvaged steel.

UNNRA truck carries smaller one to same field. 297 U.S. Army Trucks from UNNRA are vehicles whole transportation system

25X1

DATE OF PICTURE 1946

ILLEGIB

CLASSIFICATION Conf

CIA-44859

CAPTIONED BY

VERIFIED BY

25X1

CAPTION REPORT

Declassified in Part - Sanitized Copy Approved for Release 2011/11/22 :

CIA-RDP78-05867A000100050037-4

35051

B-773

14 June 50

Declassified in Part - Sanitized Copy Approved for Release 2011/11/22 :

PLACE POTSDAM - EICHE

CIA-RDP78-05867A000100050037-4

52.24N 13.04E

MAP REFERENCE

Tennis Park

TITLE

[EICHE] Experimental transmitting tower

DATE OF PICTURE

Probably 1950

SOURCE OF PICTURE



25X1

CLASSIFICATION

Secret 1980

CAPTIONED BY

VERIFIED BY

25X1

Declassified in Part - Sanitized Copy Approved for Release 2011/11/22 :

CIA-RDP78-05867A000100050037-4

CAPTION RETURN

CIA PHOTO ACCESSION NO. 1		LOT NO.	
Declassified in Part - Sanitized Copy Approved for Release 2011/11/22 : CIA-RDP78-05867A000100050037-4			
21417		GERMANY	BRANDENBURG
GEOGRAPHIC COORDINATES.		PLACE	
52.24N 13.04E		POTSDAM	
TITLE		MAP REFERENCE	
Potsdam Transmitter		Tennis Club	
DATE OF PICTURE		SOURCE OF PICTURE	
Probably 1950		[Redacted]	
CLASSIFICATION			
Secret/1950			
CAPTIONED BY		VERIFIED BY	
[Redacted]		[Redacted]	

25X1

25X1

Declassified in Part - Sanitized Copy Approved for Release 2011/11/22 :

CIA-RDP78-05867A000100050037-4

CAPTION REPORT

55047

B-773

14 June 50

Declassified in Part - Sanitized Copy Approved for Release 2011/11/22 :

PLACE POTSDAM -

CIA-RDP78-05867A000100050037-4

TRAVY

UNANDECKUNG

EICHE

52.24 N 13.04 E

Tennisplatz

TITLE

[EICHE] Experimental transmitting tower.

DATE OF PICTURE

Probably 1950

SOURCE OF



25X1

CLASSIFICATION

Secret/1950

CAPTIONED BY

VERIFIED BY

25X1

Declassified in Part - Sanitized Copy Approved for Release 2011/11/22 :

CIA-RDP78-05867A000100050037-4

UNCLASSIFIED REPORT

00070

AREA (AMS NO.)

COUNTRY

B-587

19 May 50

Declassified in Part - Sanitized Copy Approved for Release 2011/11/22 : PLACE

CIA-RDP78-05867A000100050037-4

-AID

MATELLAS (C)

MAP REFERENCE

TITLE

Footings of DRAKENSBERG NEAR MATELLAS

25X1

2:30:50 AM

Trading Station

DATE OF PICTURE

1946

SOURCE

CLASSIFICATION

Restricted

CAPTURED

VERIFIED BY

25X1

Declassified in Part - Sanitized Copy Approved for Release 2011/11/22 :

CIA-RDP78-05867A000100050037-4

CAPTION REFURI

CONFIDENTIAL OFFICIALS ONLY

June 1950

Declassified in Part - Sanitized Copy Approved for Release 2011/11/22 :

CIA-RDP78-05867A000100050037-4

KOCHI U

23.22N 103.09E

MAP REFERENCE: WAC 616

TITLE  
[Tin mining region] Nature smelter

25X1

DATE OF PICTURE  
(Nov 49 - Jan 50) 1949

SOURCE OF PICTURE

Block 5 (116)

CLASSIFICATION  
Conf 1/28/50

CAPTURED BY

CONFIDENTIAL

OFFICIALS ONLY

25X1

Declassified in Part - Sanitized Copy Approved for Release 2011/11/22 :

CIA-RDP78-05867A000100050037-4

CIA PHOTO ACCESSION NO. 1		PICT NO.	
Declassified in Part - Sanitized Copy Approved for Release 2011/11/22 : <del>CONFIDENTIAL</del> <b>ONLY</b> June 50			
CIA-RDP78-05867A000100050037-4	081K	China	YUNNAN
			MOCHU
GEOGRAPHIC COORDINATES		MAP REFERENCE	
23.22N 103.09E		MAC 616	
TITLE			
tin			
[Tin mining region] Pitau, Savelta			
[REDACTED] ILLEGIB			
DATE OF PICTURE		SOURCE OF PICTURE	
(Nov 49 - Jan 50) 1949		[REDACTED]	
CLASSIFICATION		25X1	
CONFIDENTIAL		(115)	
CAPTIONED		VERIFIED BY	
[REDACTED]		CONFIDENTIAL	
FORM NO. SEP 1948		CAPTION REPORT <del>FOR OFFICIALS ONLY</del>	



CIA PHOTO ACCESSION NO. 1  
Declassified in Part - Sanitized Copy Approved for Release 2011/11/22 :  
CIA-RDP78-05867A000100050037-4

**CONFIDENTIAL**  
**US OFFICIALS ONLY** June 50

COUNTRY: China PROVINCE: YUNNAN PLACE: MOCHUO

GEOGRAPHIC COORDINATES: 23.22 N 103.09 E MAP REFERENCE: WAC 616

TITLE: Native dressing plants, Tin mining region, low grade concentrates, tin ore, sometimes re-treated here.

DATE OF PICTURE: (70049-Jans 50) 1949 SOURCE OF PIC: [ ] (Attach. 5) (25X1-114)

CLASSIFICATION: Conf/1000 CAPTIONED BY: [ ] VERIFIED BY: [ ] **CONFIDENTIAL** 25X1

Declassified in Part - Sanitized Copy Approved for Release 2011/11/22 :  
CIA-RDP78-05867A000100050037-4

CAPTION REPORT **US OFFICIALS ONLY**

CIA PHOTO ACCESSION NO. 0812		LOT NO.		<b>CONFIDENTIAL</b>	
Declassified in Part - Sanitized Copy Approved for Release 2011/11/22 : <b>ONLY</b> June 50					
CIA-RDP78-05867A000100050037-4		China		PROVINCE	PLACE
0812		YUNNAN		KOOHIC	
GEOGRAPHIC COORDINATES			MAP REFERENCE		
23.22N 103.09E			WAC 616		
TITLES					
Tin mining region. Native dressing plants. Low grade concentrates <sup>and</sup> are sometimes re-treated here.					
25X1					
DATE OF PICTURE		SOURCE OF PI		SCALE	
Nov 49 - Jan 50 / 1949		[Redacted]		1:50,000 (113)	
CLASSIFICATION					
Conf 1/10/50					
CAPTIONED BY			VERIFIED		
[Redacted]			<b>CONFIDENTIAL</b>		
FORM NO. 60-5			US OFFICIALS ONLY		
CAPTION REPORT					
Declassified in Part - Sanitized Copy Approved for Release 2011/11/22 : <b>ONLY</b>					
CIA-RDP78-05867A000100050037-4					

CIA PHOTO ACCESSION NO. 1		LOT NO.		<b>CONFIDENTIAL</b>	
Declassified in Part - Sanitized Copy Approved for Release 2011/11/22 : CIA-RDP78-05867A000100050037-4					
0816		China	YUNNAN	June 50	PLACE
GEOGRAPHIC COORDINATES		MAP REFERENCE		ROCHIU	
23.22N 103.09E		WAC 616			
TITLE					
[Tin mining region] Dressing plant. low grade concentrates. <sup>and</sup> tin ore, sometimes re-treated here.					
25X1					
DATE OF PICTURE		SOURCE OF PIC		Attach. 5 (12)	
Nov 49 - Jan 50					
CLASSIFICATION					
Confidential					
CAPTIONED BY		REVIEWED BY		25X1	
FORM NO. 60-53				<b>CONFIDENTIAL</b>	
SEP 1948				<b>US OFFICIALS ONLY</b>	
Declassified in Part - Sanitized Copy Approved for Release 2011/11/22 : CIA-RDP78-05867A000100050037-4					

Declassified in Part - Sanitized Copy Approved for Release 2011/11/22 :

CIA-RDP78-05867A000100050037-4

**CONFIDENTIAL**

**US OFFICIALS ONLY** June 50

CIA PHOTO ACCESSION NO. 1		PICT NO.	
0812		China	
GEOGRAPHIC COORDINATES		PROVINCE	PLACE
23.22N 103.09E		YUNNAN	KOCHU
TITLE		MAP REFERENCE	
[Tin mining region]		JAC 616	
		tin	
		Jundung ore	
		25X1	
DATE OF PICTURE	SOURCE OF PICTURE		
(Nov 49 - June 50) 1949	[Redacted]		
CLASSIFICATION	[Redacted]		
CAPTIONED BY	[Redacted]		25X1
FORM NO. SEP 1948 60-53	[Redacted]		VERIFIED BY
			<b>CONFIDENTIAL</b>
			<b>US OFFICIALS ONLY</b>

Declassified in Part - Sanitized Copy Approved for Release 2011/11/22 :

CIA-RDP78-05867A000100050037-4

35841

B-620

US OFFICIALS ONLY

June 50

Declassified in Part - Sanitized Copy Approved for Release 2011/11/22

CIA-RDP78-05867A000100050037-4

YUNNAN

KOCHIU

23. 22N 103. 09E

MAP REFERENCE

WAC 616

Tin mining region. Low grade concentrates ore and sometimes re-treated here.

25X1

DATE OF PICTURE

(Nov 49 - Jan 50) 1949

SOURCE OF PICTURE




Attach. 5 (109)

CLASSIFICATION

Conf/2800

CAPTIONED BY



CLASSIFIED BY

CONFIDENTIAL

25X1

Declassified in Part - Sanitized Copy Approved for Release 2011/11/22

ONLY

CIA-RDP78-05867A000100050037-4

CAPTION REPORT

35640

CONFIDENTIALS ONLY

June 50

Declassified in Part - Sanitized Copy Approved for Release 2011/11/22 :

CIA-RDP78-05867A000100050037-4

YUNNAN

KOCHIU

23.22N 103.09E

MAP REFERENCE: WAC 616

TITLE:

Nature

Tin mining region. Dressing plants. Low grade concentrates ore, sometimes re-treated here.

25X1

DATE OF PICTURE

SOURCE OF PICTURE

(Nov 49 - Jan 50) 1949

Attach 5 (108)

CLASSIFICATION

Conf/1950

CAPTIONED BY

CONFIDENTIAL

25X1

Declassified in Part - Sanitized Copy Approved for Release 2011/11/22 :

CIA-RDP78-05867A000100050037-4

CAPTION REPORT

CONFIDENTIALS ONLY

35839

B-620

CONFIDENTIALS ONLY

June 50

P

Declassified in Part - Sanitized Copy Approved for Release 2011/11/22 :

PLACE

CIA-RDP78-05867A000100050037-4

YUNNAN

KOCHIU

23.22N 103.09E

MAP REFERENCE

WAC 616

TITLE

Ten mining region. Grinding ore with primitive millstones turned by mules.

DATE OF PICTURE

(Nov 49 - Jan 50) 1949

SOURCE OF PICTS

Attach 5

(106)

25X1

CLASSIFICATION

Conf / WFO

CAPTIONED BY

VERIFIED BY

CONFIDENTIAL

25X1

Declassified in Part - Sanitized Copy Approved for Release 2011/11/22 :

CIA-RDP78-05867A000100050037-4

CAPTION REPORT US OFFICIALS ONLY

AREA (AMS NO.)	35038	COUNTRY	B-620	US OFFICIALS ONLY	LINE 50
Declassified in Part - Sanitized Copy Approved for Release 2011/11/22 : CIA-RDP78-05867A000100050037-4				PLACE	KOCHAU
TITLE	23.22N 103.09E	MAP REFERENCE	WAC 616		
Tin mining region.					
Grinding ore with granite millstones turned by mules.					
DATE OF PICTURE	(Nov 49 - Jan 50) 1949	SOURCE OF PICTURE		Attch. 5	(105) 25X1
CLASSIFICATION	Conf / 1949				
CAPTIONED BY					25X1

CONFIDENTIAL

US OFFICIALS ONLY



Declassified in Part - Sanitized Copy Approved for Release 2011/11/22 :

**CONFIDENTIAL**

CIA-RDP78-05867A000100050037-4

ONLY June 50

CIA PHOTO ACCESSION NO. 1		LOT NO.	
051K	China	YUNNAN	KOCHIU (22)
GEOGRAPHIC COORDINATES		MAP REFERENCE	
23-22N 103.09E		MAC 616	
TITLE			
tin			
Native mines, WAN SU KAO area, LAOCHANG DISTRICT			
DATE OF PICTURE		SOURCE OF PICTURE	
(Nov 49 - Jensen) 1949		[Redacted]	
CLASSIFICATION			
Conf 1980			
CAPTIONED BY		RECORDED BY	
[Redacted]		[Redacted]	
FORM NO. 60-5 SEP 1948			

25X1

25X1

**CONFIDENTIAL**

CAPTION REPORT **US OFFICIALS ONLY**

Declassified in Part - Sanitized Copy Approved for Release 2011/11/22 :

CIA-RDP78-05867A000100050037-4

35836

A-620 US OFFICIALS ONLY

1 June 50

Ⓢ

Declassified in Part - Sanitized Copy Approved for Release 2011/11/22 : CIA-RDP78-05867A000100050037-4

Yunnan KOCHIU (20)

23.22N 103.09E WAC 616

in LAOXANG district  
Pack train carrying concentrate from native tin mines to  
KOCHIU.

DATE OF PICTURE (Nov 49 - Jan 50) 1949 SOURCE OF PICTURE Attach 5 100-A

CLASSIFICATION Conf 1980

CAPTIONED BY CONFIDENTIAL

Declassified in Part - Sanitized Copy Approved for Release 2011/11/22 : CIA-RDP78-05867A000100050037-4 JULY

CIA PHOTO ACCESSION NO. <i>0015</i>		LOT NO.		<b>CONFIDENTIAL</b>	
Declassified in Part - Sanitized Copy Approved for Release 2011/11/22 : CIA-RDP78-05867A000100050037-4					
COUNTRY: <i>China</i>		PROVINCE: <i>YUNNAN</i>		DATE: <i>June 50</i>	
GEOGRAPHIC COORDINATES: <i>23.22N 103.09E</i>		MAP REFERENCE: <i>WAC 616</i>		PLACE: <i>KOCHU (20)</i>	
TITLE: <i>Tin mining region in LAOCHANG district. Native dressing plants with dumps of mine ore in background and concentrates beside washing boxes.</i>					
DATE OF PICTURE: <i>Nov 49 - Jan 50</i>		SOURCE OF PICTURE: [ ]		[ ] <i>Track 5 (99)</i>	
CLASSIFICATION: <i>Confidential</i>					
CAPTIONED BY: [ ]		[ ]		<b>CONFIDENTIAL</b>	
FORM NO. 60-53 SEP 1948		[ ]		<b>US OFFICIALS ONLY</b>	
CAPTION REPORT					

30034

B-620

US OFFICIALS ONLY *Area 50*

Declassified in Part - Sanitized Copy Approved for Release 2011/11/22 :

CIA-RDP78-05867A000100050037-4

YUNNAN

KOCHIU (50)

23.22N 103.09E

MAP REFERENCE: WAC 616

TITLE

*Tin mining <sup>region</sup> area in LAOCHANG district.*

*Dumps of mine ore - concentrates*

DATE OF PICTURE  
*(20049 - Jan 50) 1949*

SOURCE OF PICTURE

*Attach 5*

(98)

25X1

CLASSIFICATION

*Conf / US 50*

25X1

CAPTIONED BY

CLASSIFIED BY **CONFIDENTIAL**

Declassified in Part - Sanitized Copy Approved for Release 2011/11/22 : **S ONLY**

CIA-RDP78-05867A000100050037-4

CAPTION REPORT

CIA PHOTO ACCESSION NO. 1		LOT NO.		<b>CONFIDENTIAL</b>	
Declassified in Part - Sanitized Copy Approved for Release 2011/11/22 : <b>JNLY June 50</b>					
CIA-RDP78-05867A000100050037-4		Province	Yunnan	Place	KOCHIU (70)
GEOGRAPHIC COORDINATES		23.22N 103.09E		MAP REFERENCE	
TITLE		WAC 616			
<p>The mining region in LAOCHANG district.</p> <p>Native dressing plants with dumps of mine ore in background and concentrates beside washing boxes.</p>					
DATE OF PICTURE		SOURCE OF PICTURE		CLASS. (95)	
Nov 49 - Jan 50 1949				Class: 5 (95)	
CLASSIFICATION					
Conf. 1000					
CAPTIONED BY		VERIFIED BY		<b>CONFIDENTIAL</b>	
				<b>US OFFICIALS ONLY</b>	
FORM NO. 60-53		CAPTION REPORT			
SEP 1948		Declassified in Part - Sanitized Copy Approved for Release 2011/11/22 : _____			
CIA-RDP78-05867A000100050037-4					

25X1

25X1

AREA (AMS NO.)	00032	COUNTRY	Yunnan	PLATE	50
Declassified in Part - Sanitized Copy Approved for Release 2011/11/22 : CIA-RDP78-05867A000100050037-4			YUNNAN	Kochiu (21)	
TITLE	23.22N	103.09E	MAP REFERENCE	WAC 616	
<p>[Dumps of mine ore] Tin mine region in LAOCHANG district. Ore dump.</p>					
<p>Tin mines - Dumps of mine ore - concentrates</p>					
DATE OF PICTURE	(Nov 49 - Jan 50) 1949	SOURCE OF PICTURE		Attach. 5	(94)
CLASSIFICATION	Confidential				
CAPTIONED BY		VERIFIED BY		25X1	

**CONFIDENTIAL**

AREA NAME NO. 35831 | B-620 US OFFICIALS ONLY June 50 (P)

Declassified in Part - Sanitized Copy Approved for Release 2011/11/22 : CIA-RDP78-05867A000100050037-4

CUNNAN KOCHIU (nr)

29.22N 103.09E MAC 616

This missing region in LAOCHANG district.

Native dressing plants with dumps of mine ore in background and concentrates beside washing boxes.

DATE OF PICTURE (Nov 49 - Jan 50) 1950 SOURCE OF PICTURE [Redacted] Attack 5 (91) 25X1

CLASSIFICATION [Redacted]

CAPTIONED BY [Redacted] CONFIDENTIAL 25X1

Declassified in Part - Sanitized Copy Approved for Release 2011/11/22 : ONLY CIA-RDP78-05867A000100050037-4

35030

0-620 US OFFICIALS ONLY (1) (u) (S)

Declassified in Part - Sanitized Copy Approved for Release 2011/11/22 :

CIA-RDP78-05867A000100050037-4

YUNNAN

KOCHIU (nr)

23.22N 103.09E

WAC 616

*Tin mining region in LAOCHANG district.  
Native dressing plants with dumps of ~~tin~~ ore  
in background and concentrated beside washing  
boxes.*

*Tin mines*  
DATE OF PICTURE  
*(Nov 49 - Jan 50) 1950*

SOURCE OF PICTURE  


*Attach 5 (P)*

25X1

CLASSIFICATION  
*Confidential*

CAPTIONED BY

CONFIDENTIAL

25X1

Declassified in Part - Sanitized Copy Approved for Release 2011/11/22 : ONLY

CIA-RDP78-05867A000100050037-4

CAPTION REPORT



Declassified in Part - Sanitized Copy Approved for Release 2011/11/22 :

CIA-RDP78-05867A000100050037-4

CIA PHOTO ACCESSION NO. 1	LOT NO.	<del>CONFIDENTIAL</del>	
GEOGRAPHIC COORDINATES		COUNTRY	PLACE
23.22N 103.09E		YUNNAN	MOCHUO (no)
TITLE		MAP REFERENCE	
12-year old tin miners in Lashang district		WAC 616	
DATE OF PICTURE	SOURCE OF PICTURE		
(Nov 49 - Jan 50) 1950		Attach 5 (89)	
CLASSIFICATION			
CONFIDENTIAL			
CAPTURED BY			
	CONFIDENTIAL US OFFICIALS ONLY		
FORM NO. 60 SEP 1948	CAPTION REPORT		

25X1

25X1

Declassified in Part - Sanitized Copy Approved for Release 2011/11/22 :

CIA-RDP78-05867A000100050037-4

CIA PHOTO ACCESSION NO. <i>3188</i>		LOT NO.		<b>CONFIDENTIAL</b>	
Declassified in Part - Sanitized Copy Approved for Release 2011/11/22 : CIA-RDP78-05867A000100050037-4					
GEOGRAPHIC COORDINATES		PROVINCE	PLACE	<i>June 50</i>	
<i>0012</i>		<i>China</i>	<i>Yunnan</i>	<i>Kochiu (nr)</i>	
GEOGRAPHIC COORDINATES		MAP REFERENCE			
<i>28.22N 103.09E</i>		<i>NAC 616</i>			
TITLE					
<i>Coming out of native mine shaft</i>					
<i>Boy carrying 60 pounds of tin ore in LAOCHANG district.</i>					
DATE OF PICTURE		SOURCE OF PICTURE			
<i>Nov 49 - Jan 50</i>		<i>1949</i>		<i>Attach. 5 (86)</i>	
CLASSIFICATION					
<i>Conf 17480</i>					
CAPTIONED BY		VERIFIED BY			
				<b>CONFIDENTIAL</b>	
FORM NO. 60-5		SEP. 1948		<b>US OFFICIALS ONLY</b>	
CAPTION REPORT					

AREA NAME NO. 35627	B-62 US OFFICIALS ONLY June 50	
Declassified in Part - Sanitized Copy Approved for Release 2011/11/22 : CIA-RDP78-05867A000100050037-4		PLACE
	YUNNAN	KOCHI U
TITLE	23.22N 103.09E	MAP REFERENCE: WAC 616
Yunnan Consolidated Tin Company. Ingots 99.8% tin.		
200 tons still unsoled Aug. 1 (1949)		
DATE OF PICTURE	SOURCE OF PHOTO	25X1
(Nov 49 - Jan 50) 1949		Attd. 5 (83)
CLASSIFICATION	25X1	
CONFIDENTIAL	CONFIDENTIAL	
CAPTIONED BY	CAPTION REPORT	

Declassified in Part - Sanitized Copy Approved for Release 2011/11/22 : ONLY

35526

B-620

CONFIDENTIAL  
EYES ONLY

June 50

Declassified in Part - Sanitized Copy Approved for Release 2011/11/22

CIA-RDP78-05867A000100050037-4

YUNNAN

MOCHU

23.22N 103.09E

WAC 616

[part of 640 tons of tin ingots]  
Ingots about 96.97% tin purchased by Yunnan  
Peoples Development Company from native smelters.  
To be refined by Yunnan Consolidated Tin Company.

(Nov 49 - Jan 50) 1949

Attach 5 (82)

CLASSIFICATION

Conf 12800

CONFIDENTIAL

Declassified in Part - Sanitized Copy Approved for Release 2011/11/22 : 3 ONLY

CIA-RDP78-05867A000100050037-4

Declassified in Part - Sanitized Copy Approved for Release 2011/11/22 :

CIA-RDP78-05867A000100050037-4

CIA PHOTO ACCESSION NO. 1		LOT NO.		<b>CONFIDENTIAL</b>	
0812		China		YUNNAN	
GEOGRAPHIC COORDINATES		23.22N 103.09E		MAP REFERENCE	
TITLE		Yunnan Consolidated Tin Company. Ingot 99.8% tin.		WAC 616	
DATE OF PICTURE		SOURCE OF PICTURE		25X1	
Nov 49 - Jan 50 1949		[Redacted]		[Redacted] (81)	
CLASSIFICATION		CONFIDENTIAL		25X1	
Captions by		[Redacted]		US OFFICIALS ONLY	
FORM NO. 60-5 SEP 1948		CAPTION DEPT		[Redacted]	

Declassified in Part - Sanitized Copy Approved for Release 2011/11/22 :

CIA-RDP78-05867A000100050037-4

35824

B-620 US OFFICIALS ONLY

850

10

Declassified in Part - Sanitized Copy Approved for Release 2011/11/22

CIA-RDP78-05867A000100050037-4

YUNNAN

KOCHIU

23.22N 103.09E

WAC 616

Yunnan Consolidated Tin Company Refining tin.

DATE OF PICTURE (Nov 49 - Jan 50) 1950

SOURCE OF PICTURE

Attach 5 (80)

25X1

CLASSIFICATION Conf 12800

CAPTIONED BY

CONFIDENTIAL

25X1

Declassified in Part - Sanitized Copy Approved for Release 2011/11/22 : NLY

CIA-RDP78-05867A000100050037-4

CAPTION REPORT

2002 B-620 US OFFICIALS ONLY *lane 50*

Declassified in Part - Sanitized Copy Approved for Release 2011/11/22 :

CIA-RDP78-05867A000100050037-4

YUNNAN

KOCHIU

23.22N 103.09E

WAC 616

TITLE

*Yunnan Consolidated Tin Company. Tin smelter.*

DATE OF PICTURE

*(20049-Jan 50) 1959*

SOURCE OF PICTURE



*Sheet 5 (79)*

25X1

CLASSIFICATION

*Conf. 1/28/80*

CAPTIONED

CONFIDENTIAL

25X1

Declassified in Part - Sanitized Copy Approved for Release 2011/11/22 : ONLY

CIA-RDP78-05867A000100050037-4

MAP LOCATION REPORT

Declassified in Part - Sanitized Copy Approved for Release 2011/11/22 : CIA-RDP78-05867A000100050037-4

**US OFFICIALS ONLY**

*Jan 50*

CIA PHOTO ACCESSION NO. 1		LOT NO.	
VOIL		China	YUNNAN
GEOGRAPHIC COORDINATES		PLACE	
23.22N 103.09E		KACHU	
TITLE		MAP REFERENCE	
		WAC 616	
<i>Yunnan Consolidated Tin Company, Tin Smelter</i>			
DATE OF PICTURE		SOURCE OF PICTURE	
<i>(Nov 49 - Jan 50) 1950</i>		<i>Attach 5 (78)</i>	
CLASSIFICATION			
<i>Conf/USO</i>			
CAPTURED BY		CLASSIFIED BY	
		<b>CONFIDENTIAL</b>	
FORM NO. 60-53 SEP 1948			

25X1

25X1

CAPTION REPORT **US OFFICIALS ONLY**

Declassified in Part - Sanitized Copy Approved for Release 2011/11/22 : CIA-RDP78-05867A000100050037-4



35821

B-620

OFFICIALS ONLY

June 50

(P)

Declassified in Part - Sanitized Copy Approved for Release 2011/11/22

PLACE

CIA-RDP78-05867A000100050037-4

YUNNAN

KOCHIU

23.22N 103.09E

MAP REFERENCE: UAC 616


TITLE:

Yunnan Consolidated Tin Company. Treatment of  
slaves and tailings.

DATE OF PICTURE

(20049-Jan 50) 1950

SOURCE OF PICTURE



Attack 5 (P)

25X1

CLASSIFICATION

Conf/Secret

CAPTURED BY



VERIFIED BY

CONFIDENTIAL  
OFFICIALS ONLY

25X1

Declassified in Part - Sanitized Copy Approved for Release 2011/11/22

ONLY

CIA-RDP78-05867A000100050037-4

CAPTION REPORT

**CONFIDENTIAL**

CIA PHOTO ACCESSION NO. 1

LOT NO.

Declassified in Part - Sanitized Copy Approved for Release 2011/11/22 : *June 50*

CIA-RDP78-05867A000100050037-4

0812  
GEOGRAPHIC COORDINATES

*China*

PROVINCE

*YUNNAN*

PLACE

*KOCHU*

23.22N 103.09E

MAP REFERENCE

*MAP 616*

TITLE

*Yunnan Consolidated Tin Company. Treatment of  
slimes and tailings.*

DATE OF PICTURE

SOURCE OF PICTURE

*(Nov 49 - Jan 50) 1959*

*Attach 5 (76)*

25X1-

CLASSIFICATION

*Conf / 1080*

CAPTIONED BY

25X1-

Declassified in Part - Sanitized Copy Approved for Release 2011/11/22 :

CIA-RDP78-05867A000100050037-4

CAPTION REPORT **US OFFICIALS ONLY**

CIA PHOTO ACCESSION NO. 1

LOT NO.

**CONFIDENTIAL**

Declassified in Part - Sanitized Copy Approved for Release 2011/11/22 : 1

CIA-RDP78-05867A000100050037-4

**US OFFICIALS ONLY**

*June 50*

*0812*

*China*

*Yunnan*

*KOCHU*

GEOGRAPHIC COORDINATES

*29.22N 103.09E*

MAP REFERENCE

*MAC 616*

*Yunnan Consolidated Tin Company. Treatment of  
slimes and tailings.*

DATE OF PICTURE

*Nov 49 - Jan 50 1950*

SOURCE OF PICTURE



*Attach 5*

25X1-

(75)

CLASSIFICATION

*Conf 1/18/50*

CAPTURED BY

**CONFIDENTIAL**

25X1-

Declassified in Part - Sanitized Copy Approved for Release 2011/11/22 :

CIA-RDP78-05867A000100050037-4

CAPTION REPORT

**US OFFICIALS ONLY**

25312

**CONFIDENTIAL**  
A-62 DIS OFFICIALS ONLY

June 50

Declassified in Part - Sanitized Copy Approved for Release 2011/11/22 :

CIA-RDP78-05867A000100050037-4

in

Yunnan

Kochu

GEOGRAPHIC COORDINATES

23.22N 103.09E

MAP REFERENCE

WAC 616

TITLE

*Yunnan Consolidated Tin Company. Treatment of  
slimes and tailings*

DATE OF PICTURE

*(70049-Jan50) 1959*

SOURCE OF PIC

*Attach. 5*

25X1  
(79)

CLASSIFICATION

*Conf/1000*

CAPTIONED BY

VERIFIED BY

**CONFIDENTIAL**

25X1

Declassified in Part - Sanitized Copy Approved for Release 2011/11/22 :

CIA-RDP78-05867A000100050037-4

CAPTION REPORT DIS OFFICIALS ONLY



**CONFIDENTIAL**

CIA PHOTO ACCESSION NO. 081L		LOT NO.		ONLY June 50	
Declassified in Part - Sanitized Copy Approved for Release 2011/11/22 : CIA-RDP78-05867A000100050037-4		BY China	PROVINCE Yunnan	PLACE KOCHUO	
GEOGRAPHIC COORDINATES 23.22N 103.09E		MAP REFERENCE WAC 616			
TITLE Yunnan Consolidated Tin Company. Treatment of slimes and tailings.					
DATE OF PICTURE (Nov 49 - Jan 50) 1950		SOURCE OF PICTURE		Attach 5 (13)	
CLASSIFICATION Conf/Sec 50					
CAPTIONED BY		VERIFIED BY		CONFIDENTIAL 25X1	
FORM NO. 52 SEP 1948 60-53		CAPTION REPORT US OFFICIALS ONLY			

35816

13-6205 OFFICIALS ONLY June 50

Declassified in Part - Sanitized Copy Approved for Release 2011/11/22 :

PLACE

CIA-RDP78-05867A000100050037-4

Yunnan

KOCHIU

23.22N 103.09E

MAP REFERENCE

WAC 616

TITLE

Yunnan Consolidated Tin Company Treatment of  
slimes and tailings

DATE OF PICTURE

(Nov 49 - Jan 50) 1949

SOURCE OF PICTURE



Attach 5 (2)

25X1

CLASSIFICATION

Conf/USO

CAPTIONED BY

VERIFIED BY

CONFIDENTIAL

25X1

Declassified in Part - Sanitized Copy Approved for Release 2011/11/22 :

ONLY

CIA-RDP78-05867A000100050037-4

AREA NAME NO. 35815 LOCATION B-620 US OFFICIALS ONLY (June 50)

Declassified in Part - Sanitized Copy Approved for Release 2011/11/22 : REF ID: A66504

CIA-RDP78-05867A000100050037-4 Yunnan KACHUO

LS. 22N 103.09E WAP REFERENCE: WAS 616

TITLE:

Yunnan Consolidated Tin Company. Treatment of slimes and tailings.

DATE OF PICTURE (Nov 49 - June 50) 1949 SOURCE OF PICTURE Attach. 5 (71) 25X1

CLASSIFICATION CONFIDENTIAL CAPTURED BY [redacted] 25X1

Declassified in Part - Sanitized Copy Approved for Release 2011/11/22 : REF ID: A66504  
CIA-RDP78-05867A000100050037-4 CONFIDENTIAL US OFFICIALS ONLY

CIA PHOTO ACCESSION NO. 1		LOT NO.		<b>CONFIDENTIAL</b>	
Declassified in Part - Sanitized Copy Approved for Release 2011/11/22 : <b>ONLY</b>				<i>June 50</i>	
CIA-RDP78-05867A000100050037-4		<i>China</i>		<i>Yunnan</i>	
GEOGRAPHIC COORDINATES		<i>23.22N 103.09E</i>		<i>MOCHU</i>	
TITLE		<i>YAC 616</i>			
<i>Yunnan Consolidated Tin Company. Treatment of slimes and tailings.</i>					
DATE OF PICTURE		SOURCE OF PICTURE			
<i>(7049 - June 50) 1949</i>				<i>Attaches 68</i>	
CLASSIFICATION <i>Confidential</i>					
CAPTIONED BY					
FORM NO. SEP 1948 60-53					
<b>CONFIDENTIAL</b>					
CAPTION REPORT OFFICIALS ONLY					

25X1  
 25X1



35813

B-6200 OFFICIALS ONLY (June 50)

Declassified in Part - Sanitized Copy Approved for Release 2011/11/22 : CIA-RDP78-05867A000100050037-4

PLACE  
Kochiu

23.22N 103.09E

WAC 616

TITLE

YUNNAN Consolidated Tin Company. Treatment of  
slimes and tailings.

25X1

DATE OF PICTURE

SOURCE OF PICTURE

(70049- June 50) 1949

Attach 5 (67)

CLASSIFICATION

Conf 1950

CAPTURED BY

CONFIDENTIAL

25X1

Declassified in Part - Sanitized Copy Approved for Release 2011/11/22 : S ONLY

CIA-RDP78-05867A000100050037-4

CAPTION REPORT

CIA PHOTO ACCESSION NO. <i>5-17-49</i>		LOT NO.		<b>CONFIDENTIAL</b>	
Declassified in Part - Sanitized Copy Approved for Release 2011/11/22 : <b>ONLY</b>				<i>June 50</i>	
CIA-RDP78-05867A000100050037-4		<i>China</i>		<i>YUNNAN</i>	
GEOGRAPHIC COORDINATES		PROVINCE		PLACE	
<i>23.22N 103.09E</i>		<i>YUNNAN</i>		<i>KOCHIU</i>	
TITLE		MAP REFERENCE			
		<i>WAC 616</i>			
<i>Yunnan Consolidated Tin Company. Treatment of slimes and tailings.</i>					
DATE OF PICTURE		SOURCE OF PICTURE		25X1	
<i>(Nov 49 - Jan 50) 1949</i>				<i>Attach 5 (66)</i>	
CLASSIFICATION					
<i>Conf 17800</i>					
CAPTIONED BY		APPROVED BY		25X1	
				<b>CONFIDENTIAL</b>	
FORM NO. SEP 1948 60-22		<b>US OFFICIALS ONLY</b>			
CAPTION REPORT					

AREA NAME NO. 35611 COUNTRY YUNNAN REFERENCE MAP REFERENCE WAC 616

B-620 US OFFICIALS ONLY June 50

Declassified in Part - Sanitized Copy Approved for Release 2011/11/22 :

CIA-RDP78-05867A000100050037-4

PLACE KOCHU

23.22N 103.09E

WAC 616

TITLE  
Dressin's plant of Yunnan Consolidated Tin Company, settling cones  
Settling cones from MANGS 2204 approximately 3 miles down

DATE OF PICTURE (2049-Jansu) 1949

SOURCE OF PICTURE

Attach 5 (5)

25X1

CLASSIFICATION Cof/MSO

CAPTURED BY

REF ID: A66300 CONFIDENTIAL

25X1

Declassified in Part - Sanitized Copy Approved for Release 2011/11/22 : ONLY

CIA-RDP78-05867A000100050037-4

Declassified in Part - Sanitized Copy Approved for Release 2011/11/22 :  
CIA-RDP78-05867A000100050037-4

CIA PHOTO ACCESSION NO. 1		LOT NO.		<b>CONFIDENTIAL</b>	
23.22N 103.09E		YUNNAN		June 50	
23.22N 103.09E		WAC 616		Kochiu	
Processing plant of A YUNNAN Consolidated Tin Company Yunnan					
treating "from MALAKÉ mine 9000' (altitude) 3 mi. S of ... The only tables in					
ILLEGIB					
DATE OF PICTURE (2049-June 50) 1949		SOURCE OF PICTURE		25X1	
CLASSIFICATION Conf/Sec		ATTACH 5 (64)			
CAPTIONED BY		VERIFIED BY		<b>CONFIDENTIAL</b>	
FORM NO. 60-5 SEP 1948				25X1	

Declassified in Part - Sanitized Copy Approved for Release 2011/11/22 :  
CIA-RDP78-05867A000100050037-4

CAPTION REPORT **OFFICIALS ONLY**