

AREA (AMS NO.) | COUNTRY | *B-294* | *4-17-50* | **RESTRICTED**

Declassified in Part - Sanitized Copy Approved for Release 2011/11/22 :

CIA-RDP78-05867A000100050036-5 | *Leopoldville* | PLACE | *Leopoldville* *C*

TITLE | MAP REFERENCE | *15.18 E*

Studio R.A.C. motion picture and television

DATE OF PICTURE

25X1

CLASSIFICATION

Cl.

25X1

CAPTIONED BY

VERIFIED BY

Declassified in Part - Sanitized Copy Approved for Release 2011/11/22 :

CIA-RDP78-05867A000100050036-5 | **RESTRICTED**

AREA (AMS NO.) | COUNTRY | *U-274* | *4-18-50* **RESTRICTED**

Declassified in Part - Sanitized Copy Approved for Release 2011/11/22 : PLACE

CIA-RDP78-05867A000100050036-5 | MAP REFERENCE

TITLE

Cooperative Dairy Association building

DATE OF PICTURE | 25X1

CLASSIFICATION *cc* | 25X1

CAPTIONED BY | VERIFIED BY

FORM NO. 80-53 | Declassified in Part - Sanitized Copy Approved for Release 2011/11/22 :

CIA-RDP78-05867A000100050036-5 | **RESTRICTED**

AREA (AMS NO.) | U2 - | COUNTRY | D-294 | Y-18-50 | **RESTRICTED**

Declassified in Part - Sanitized Copy Approved for Release 2011/11/22 :

CIA-RDP78-05867A000100050036-5

PLACE | Matadi | C

TITLE | Hotel MeTopole | MAP REFERENCE

DATE OF PICTURE | — | 25X1

CLASSIFICATION | U | CAPTIONED BY | [Redacted] | VERIFIED BY | [Redacted] | 25X1

FORM NO. SEP 1962 60-5
Declassified in Part - Sanitized Copy Approved for Release 2011/11/22 :

CIA-RDP78-05867A000100050036-5

AREA (AMS NO.) | COUNTRY | *B-294* | *4-18-50* | **RESTRICTED**

Declassified in Part - Sanitized Copy Approved for Release 2011/11/22 :

CIA-RDP78-05867A000100050036-5 | *13.18 E* | *Leopoldville* | *Leopoldville* *C*

TITLE
Commercial Section

DATE OF PICTURE | [Redacted] | 25X1

CLASSIFICATION | *cl.* | [Redacted] | 25X1

CAPTIONED BY | [Redacted] | VERIFIED BY

FORM NO. SEP 1944 60-53
Declassified in Part - Sanitized Copy Approved for Release 2011/11/22 :
CIA-RDP78-05867A000100050036-5 | **RESTRICTED**

AREA (AMS NO.) | COUNTRY | *15-294* | *4-18-50* | **RESTRICTED**
Declassified in Part - Sanitized Copy Approved for Release 2011/11/22 : CIA-RDP78-05867A000100050036-5

TITLE | MAP REFERENCE | PLACE
Belgian Bank of Africa | *Limona Mundi* | *Usumbura*
LY.15E

DATE OF PICTURE | CLASSIFICATION | CAPTIONED BY | VERIFIED BY
EX

FORM NO. 80-53 SEP 1949
Declassified in Part - Sanitized Copy Approved for Release 2011/11/22 : CIA-RDP78-05867A000100050036-5

FORM NO. 1	COUNTRY	5-294	U-1-50	RESTRICTED
Declassified in Part - Sanitized Copy Approved for Release 2011/11/22 : CIA-RDP78-05867A000100050036-5				
TITLE	MAP REFERENCE	PLACE		
Home of native government elect	Uganda thundi	Usumbura		
DATE OF PICTURE				25X1
CLASSIFICATION				25X1
CAPTIONED BY				
FORM NO. EP 1248 60-53	VERIFIED BY			
Declassified in Part - Sanitized Copy Approved for Release 2011/11/22 : CIA-RDP78-05867A000100050036-5				
RESTRICTED				

AREA (AMS NO.)	COUNTRY	DATE
11-	B-294	50
Declassified in Part - Sanitized Copy Approved for Release 2011/11/22 : 50 RESTRICTED		
CIA-RDP78-05867A000100050036-5	15.18E	Leopoldville
TITLE	MAP REFERENCE	PLACE
Railroad station		Leopoldville
DATE OF PICTURE		
CLASSIFICATION		
CAPTIONED BY		
FORM NO.	VERIFIED BY	
EP 1000 60-53		
Declassified in Part - Sanitized Copy Approved for Release 2011/11/22 :		
CIA-RDP78-05867A000100050036-5	CAPTION REPORT	RESTRICTED

25X1

25X1

AREA TAMS NO. 1	COUNTRY	D-294	4-17-50	RESTRICTED
Declassified in Part - Sanitized Copy Approved for Release 2011/11/22 : CIA-RDP78-05867A000100050036-5			PLACE	Leopoldville
TITLE	12-18E			
Apartment building				
DATE OF PICTURE	[REDACTED]			25X1
CLASSIFICATION	[REDACTED]			
CAPTIONED BY	[REDACTED]			25X1
FORM NO.	VERIFIED BY			
SEP 1944 60-53				
Declassified in Part - Sanitized Copy Approved for Release 2011/11/22 : CIA-RDP78-05867A000100050036-5			RESTRICTED	

AREA (AMS NO.)	COUNTY	B-29 RESTRICTED 4-12-50
Declassified in Part - Sanitized Copy Approved for Release 2011/11/22 : CIA-RDP78-05867A000100050036-5		PLACE <i>Leopoldville</i>
TITLE	MAP REFERENCE	
<i>1-203 15.18E</i>		
<i>First native restaurant in city</i>		
DATE OF PICTURE		
CLASSIFICATION		
<i>cl.</i>		
CAPTIONED BY		
FORM NO.	VERIFIED BY	

25X1

25X1

RESTRICTED

AREA (AMS NO.)

12-

COUNTRY

RESTRICTED - 17-50

Declassified in Part - Sanitized Copy Approved for Release 2011/11/22 :

PLACE

CIA-RDP78-05867A000100050036-5

mapa wunde

Astrida

C

TITLE

Native house

MAP REFERENCE

DATE OF PICTURE

—

25X1

CLASSIFICATION

U

CAPTIONED BY

VERIFIED BY

25X1

FORM NO. 60-53
SEP 1948

Declassified in Part - Sanitized Copy Approved for Release 2011/11/22 :

CIA-RDP78-05867A000100050036-5

RESTRICTED

627

COUNTRY

7/10/1948 UY-17-50

PROVINCE

PLACE

Declassified in Part - Sanitized Copy Approved for Release 2011/11/22 :

CIA-RDP78-05867A000100050036-5

Rwanda Urundi

Astrida ~~Urundi~~

MAP REFERENCE

St. Jean boarding school for European children

DATE OF PICTURE

25X1

CLASSIFICATION

21

25X1

CAPTIONED BY

VERIFIED BY

FORM NO. 80-53 SEP 1948

Declassified in Part - Sanitized Copy Approved for Release 2011/11/22 :

CIA-RDP78-05867A000100050036-5

AREA (AMS NO.) | COUNTRY | **B-294 RESTRICTED** - 17-50

Declassified in Part - Sanitized Copy Approved for Release 2011/11/22 :

CIA-RDP78-05867A000100050036-5


PLACE
Leopoldville

TITLE
15.18 E

MAP REFERENCE

One of first sky-scrapers in city

DATE OF PICTURE



25X1

CLASSIFICATION
cl

CAPTIONED BY

VERIFIED BY

25X1

Declassified in Part - Sanitized Copy Approved for Release 2011/11/22 :

CIA-RDP78-05867A000100050036-5

RESTRICTED

AREA (AMS NO.) 112 COUNTRY D-244 4-17-50 **RESTRICTED**

Declassified in Part - Sanitized Copy Approved for Release 2011/11/22 :

CIA-RDP78-05867A000100050036-5

PLACE Goldville

TITLE Portable movie projection unit provides visual education for natives

DATE OF PICTURE _____

25X1

CLASSIFICATION U

CAPTIONED BY _____ VERIFIED BY _____

25X1

Declassified in Part - Sanitized Copy Approved for Release 2011/11/22 :

CIA-RDP78-05867A000100050036-5

RESTRICTED

AKKA (AMS NO.) 412 - COUNTRY D-294 4-17-50 RESTRICTED

Declassified in Part - Sanitized Copy Approved for Release 2011/11/22 :

CIA-RDP78-05867A000100050036-5 TITLE 12-10 E MAP REFERENCE Leopoldville

New public market

DATE OF PICTURE [Redacted] 25X1

CLASSIFICATION *ll* CAPTIONED BY [Redacted] VERIFIED BY [Redacted] 25X1

FORM NO. 80-53 SEP 1948 80-53 RESTRICTED

Declassified in Part - Sanitized Copy Approved for Release 2011/11/22 :

CIA-RDP78-05867A000100050036-5

AREA (AMS NO.)

227

COUNTRY

B-294

4-17-50

RESTRICTED

Declassified in Part - Sanitized Copy Approved for Release 2011/11/22 :

CIA-RDP78-05867A000100050036-5

Myanethville

PLACE

JadoTville


TITLE

LB. 45E

MAP REFERENCE

0

DATE OF PICTURE



25X1

CLASSIFICATION

cl

CAPTIONED BY

VERIFIED BY

25X1

FORM NO. 60-53
SEP 1948

Declassified in Part - Sanitized Copy Approved for Release 2011/11/22 :

CIA-RDP78-05867A000100050036-5

RESTRICTED

AREA TAMS NO. 1 | COUNTRY | D-294 | 4-17-50 | **RESTRICTED**

Declassified in Part - Sanitized Copy Approved for Release 2011/11/22 :

CIA-RDP78-05867A000100050036-5 | Leopoldville | PLACE Boma

TITLE | MAP REFERENCE

[Empty grid area for title and map reference]

DATE OF PICTURE | [Redacted] | 25X1

CLASSIFICATION | *EL* | 25X1

CAPTIONED BY | [Redacted] | VERIFIED BY

FORM NO. SEP 1962 80-53

Declassified in Part - Sanitized Copy Approved for Release 2011/11/22 :

CIA-RDP78-05867A000100050036-5 | **RESTRICTED**

AREA (AMS NO.)

R- ~~SECRET~~

DATE

Declassified in Part - Sanitized Copy Approved for Release 2011/11/22 : - 1 - 50

RESTRICTED

CIA-RDP78-05867A000100050036-5

atouil ofusa

Dabon

PLACE

TITLE

Pygmy hunter with hunting net draped over his head

MAP REFERENCE

DATE OF PICTURE



25X1

CLASSIFICATION

AL

CAPTIONED BY



25X1

FORM NO. 60-53
SEP 1948

VERIFIED BY

Declassified in Part - Sanitized Copy Approved for Release 2011/11/22 :

CIA-RDP78-05867A000100050036-5

RESTRICTED

AREA (AMS NO.)	COUNTRY	0- 276 573k	5-1-50	RESTRICTED
Declassified in Part - Sanitized Copy Approved for Release 2011/11/22 : CIA-RDP78-05867A000100050036-5			PLACE	Broggaville (Head)
TITLE	MAP REFERENCE			
Baomgo witch-doctor				
DATE OF PICTURE	[Redacted]			25X1
CLASSIFICATION	al			
CAPTIONED BY	[Redacted]			25X1
FORM NO.	VERIFIED BY			
Declassified in Part - Sanitized Copy Approved for Release 2011/11/22 : CIA-RDP78-05867A000100050036-5				

AREA IAMS NO. 1

40 -

COUNTRY

D-~~5736~~ 5736

5 - 1 - 50

RESTRICTED

Declassified in Part - Sanitized Copy Approved for Release 2011/11/22 :

CIA-RDP78-05867A000100050036-5

PLACE

Pointe-Noire

TITLE

11.04 E

MAP REFERENCE

Congo - Ocean train at railway station

DATE OF PICTURE



25X1

CLASSIFICATION

et.

CAPTIONED BY



VERIFIED BY

25X1

Declassified in Part - Sanitized Copy Approved for Release 2011/11/22 :

CIA-RDP78-05867A000100050036-5

RESTRICTED

AREA (AMS NO.) | COUNTRY | *U-5134* | *5-1-50* | **RESTRICTED**

Declassified in Part - Sanitized Copy Approved for Release 2011/11/22 :

PLACE *Brazzaville* *C*

CIA-RDP78-05867A000100050036-5
10.20E

MAP REFERENCE

TITLE
Drammar school class at Poto-Poto school

DATE OF PICTURE



25X1

CLASSIFICATION

21

CAPTIONED BY



VERIFIED BY

25X1

Declassified in Part - Sanitized Copy Approved for Release 2011/11/22 :

CIA-RDP78-05867A000100050036-5

RESTRICTED

AREA (AMS NO.) | COUNTRY | ~~U-5136~~ 5136 | 5-1-50 | **RESTRICTED**

Declassified in Part - Sanitized Copy Approved for Release 2011/11/22 : CIA-RDP78-05867A000100050036-5

PROVINCE | PLACE | *Banguy* | *C*

TITLE
Sango women. Cosmetics consist almost entirely of white lead.

DATE OF PICTURE | [Redacted] | 25X1

CLASSIFICATION
al

CAPTIONED BY | [Redacted] | VERIFIED BY | [Redacted] | 25X1

FORM NO. 60-53
Declassified in Part - Sanitized Copy Approved for Release 2011/11/22 :

CIA-RDP78-05867A000100050036-5

ACCESSION NO. 1 35000	LOT NO. D-21	DATE	RESTRICTED
Declassified in Part - Sanitized Copy Approved for Release 2011/11/22 : 5-1-50		5-1-50	
CIA-RDP78-05867A000100050036-5	PROVINCE <i>elbongi-shar</i>	PLACE Mbaki <i>Mbaki</i>	
GEOGRAPHIC COORDINATES <i>03.55 N 18.00 E</i>	MAP REFERENCE		
TITLE <i>Boukoko coffee plantation</i>			
			25X1
DATE OF PICTURE			
CLASSIFICATION <i>u</i>			
CAPTIONED BY	VERIFIED BY		
FORM NO. 60-53 SEP 1948			25X1
CAPTION REPORT RESTRICTED			

492

COUNTRY

5-1-50

RESTRICTED

Declassified in Part - Sanitized Copy Approved for Release 2011/11/22 :

PLACE

Carnot (Hear)

CIA-RDP78-05867A000100050036-5

MAP REFERENCE

Hunters depend on apes and nets for food

DATE OF PICTURE

25X1

CLASSIFICATION

al

CAPTIONED BY

25X1

VERIFIED BY

FORM NO. 60-53
SEP 1948

Declassified in Part - Sanitized Copy Approved for Release 2011/11/22 :

CIA-RDP78-05867A000100050036-5

RESTRICTED

AREA (AMS NO.)

COUNTRY

0-~~2126~~ 573b 5-1-50

RESTRICTED

Declassified in Part - Sanitized Copy Approved for Release 2011/11/22 :

PLACE

CIA-RDP78-05867A000100050036-5

Uwanga - dhar

TITLE

MAP REFERENCE

Young Banda Tube dancers ready to do a "Tora" dance.

DATE OF PICTURE



25X1

CLASSIFICATION

act

CAPTIONED BY



VERIFIED BY

25X1

Declassified in Part - Sanitized Copy Approved for Release 2011/11/22 :

CIA-RDP78-05867A000100050036-5

RESTRICTED

AREA (AMS NO.) 402 COUNTRY 0-5736-1 5-1-50 **RESTRICTED**

Declassified in Part - Sanitized Copy Approved for Release 2011/11/22 :

CIA-RDP78-05867A000100050036-5

PLACE Le Pool

TITLE
Rare woods loaded on a Niger river boat

DATE OF PICTURE

25X1

CLASSIFICATION AL

CAPTIONED BY

25X1

FORM NO. SEP 1944 60-53

Declassified in Part - Sanitized Copy Approved for Release 2011/11/22 :

CIA-RDP78-05867A000100050036-5

RESTRICTED

35989

LOT NO. 2

DATE

Declassified in Part - Sanitized Copy Approved for Release 2011/11/22 : 5-1-50

RESTRICTED

CIA-RDP78-05867A000100050036-5

Geographical Coordinates

PROVINCE Ubangi Shari

PLACE

TITLE
Bambari tribe dancers with headdress designed to ward off evil spirits

DATE OF PICTURE

25X1

CLASSIFICATION
21

CAPTIONED BY

VERIFIED BY

25X1

FORM NO. 60-53
SEP 1948

CAPTION REPORT **RESTRICTED**

Declassified in Part - Sanitized Copy Approved for Release 2011/11/22 :

CIA-RDP78-05867A000100050036-5

35387

B-789

16 June 50

Declassified in Part - Sanitized Copy Approved for Release 2011/11/22 : CIA-RDP78-05867A000100050036-5

LA PAZ

LA PAZ

16.29S 68.03W

MAP REFERENCE

GOODE'S ATLAS

TITLE

Labor demonstration [of about 5,000] workers in PLAZA SANTA CRUZ. ^{listen to anti-American and anti-Communist speech}

during ALFONSO SUAREZ

speech. (Labor leader) anti-American & anti-Comm. speech.

DATE OF PICTURE

May 1, 1950

SOURCE OF PICTURE

CLASSIFICATION

~~Confidential~~ Secret

CAPTIONED BY

VERIFIED BY

Declassified in Part - Sanitized Copy Approved for Release 2011/11/22 :

CIA-RDP78-05867A000100050036-5

CLASSIFICATION REFERENCE

FILE NUMBER ACCESSION NO. | LOT NO. D 777 | 6/13/50

Declassified in Part - Sanitized Copy Approved for Release 2011/11/22 : 'Dijon' C

CIA-RDP78-05867A000100050036-5 | 126611 | Cote d'Or

COORDINATES 47°20'N 5°03'E | 055

Railroad tracks approaching city.
Elevated track on left.

Sant-le-Mouton

DATE OF PICTURE 1950 | SOURCE OF PICTURE | Travaux May 1950 p. 288

CLASSIFICATION | VERIFIED BY

Declassified in Part - Sanitized Copy Approved for Release 2011/11/22 : STAT

CIA-RDP78-05867A000100050036-5 | CAPTION REPORT

REF ID: A127 | 6/13/50

Declassified in Part - Sanitized Copy Approved for Release 2011/11/22 :

CIA-RDP78-05867A000100050036-5

Wignall

71 20 IV 3 03 E

Section of elevated railroad tracks

Sant-de-Monten

DATE OF PICTURE
1950

SOURCE OF PICTURE
Travels May 1950 - p 288

CLASSIFICATION

CAPTURED BY

VERIFIED BY

Declassified in Part - Sanitized Copy Approved for Release 2011/11/22 :

CIA-RDP78-05867A000100050036-5

STAT

30384

B 727

6/13/50

Declassified in Part - Sanitized Copy Approved for Release 2011/11/22 : ^{PLACE}

CIA-RDP78-05867A000100050036-5

Code of CW

Dyon

C

47° 20' N 5° 03' E

OSS

Transfer station [for]

Dyon road villa on the Paris-Dyon railway line

DATE OF PICTURE
1950

SOURCE OF PICTURE
Tramway May 1950 p. 287

CLASSIFICATION

CAPTIONED BY

VERIFIED BY

STAT

Declassified in Part - Sanitized Copy Approved for Release 2011/11/22 :

CIA-RDP78-05867A000100050036-5

CAPTION REPORT

CIA PHOTO ACCESSION NO.		LOT NO.		DATE	
Declassified in Part - Sanitized Copy Approved for Release 2011/11/22 : 3/50					
CIA-RDP78-05867A000100050036-5		PROVINCE		PLACE	
26611		France		Marna Chalons sur-	
COORDINATE		ELEVATION		NAME	
48° 57' N 4° 22' E		055		Marna	
Railroad work shops and sheds.					
DATE OF PICTURE		SOURCE OF PICTURE			
1950		Trarany May 1950 p. 285			
CLASSIFICATION					
APPROVED BY		REVIEWED BY		STAT	

00002

15-127

0/13/50

Declassified in Part - Sanitized Copy Approved for Release 2011/11/22 : *Avignon*

CIA-RDP78-05867A000100050036-5

43° 57' N 4° 44' E

Railroad sheds.

DATE OF PICTURE
1950

SOURCE OF PICTURE
Travane May 1950 p. 285

CLASSIFICATION

CAPTURED BY

VERIFIED BY

STAT

Declassified in Part - Sanitized Copy Approved for Release 2011/11/22 :

CIA-RDP78-05867A000100050036-5

CAPTION REPORT

Declassified in Part - Sanitized Copy Approved for Release 2011/11/22 : 2/13/5

CIA-RDP78-05867A000100050036-5

COUNTRY		PROVINCE	CITY
97611 France		Vaucluse	Avignon C
COORDINATES	MAP REFERENCE		
43° 57' N 4° 49' E	058		
RAILROAD ROUNDHOUSE			
DATE OF PICTURE		SOURCE OF PICTURE	
1950		Zouvaux Mon, 1950 p. 284	
CLASSIFICATION			
CAPTIONED BY		VERIFIED BY	
CAPTION REPORT			
STAT			

Declassified in Part - Sanitized Copy Approved for Release 2011/11/22 :
 CIA-RDP78-05867A000100050036-5

35389

B-727

4/22/50

Declassified in Part - Sanitized Copy Approved for Release 2011/11/22 :

CIA-RDP78-05867A000100050036-5

Colvados

Caen

C

49° 11' N 0° 22' W

2-3

Railway Station

DATE OF PICTURE

1950

SOURCE OF PICTURE

Trarane May 1950

p. 283

CLASSIFICATION

CAPTIONED BY

VERIFIED BY

STAT

Declassified in Part - Sanitized Copy Approved for Release 2011/11/22 :

CIA-RDP78-05867A000100050036-5

CAPTION REPORT

35579

B-727

6/13/50

Declassified in Part - Sanitized Copy Approved for Release 2011/11/22 :

CIA-RDP78-05867A000100050036-5

Keene St. Conn

Complan

49° N 2° 08' E
PK

OSS

rest bridge over the Deer River

DATE OF PICTURE

1950

SOURCE OF PICTURE

Travony May 1950

for 281

CLASSIFICATION

CAPTIONED BY

STAT

Declassified in Part - Sanitized Copy Approved for Release 2011/11/22 :

CIA-RDP78-05867A000100050036-5

CAPTION REPORT

353731

R-727

12/10/55

Declassified in Part - Sanitized Copy Approved for Release 2011/11/22 :

CIA-RDP78-05867A000100050036-5

Lat et Jaron

Clairac C

44° 22' N 00° 23' E

025-

Bridge across Lot River

DATE OF PICTURE
1950

SOURCE OF PICTURE
Trautman - map 1950 p 27

CLASSIFICATION

APPROVED BY

VERIFIED BY

Declassified in Part - Sanitized Copy Approved for Release 2011/11/22 :

CIA-RDP78-05867A000100050036-5

CAPTION REPORT

Declassified in Part - Sanitized Copy Approved for Release 2011/11/22 : 3/50

CIA-RDP78-05867A000100050036-5

1246 M France		PROVINCE	Eure-et-Loire	CANTON	Maintenon
48° 36' N 1° 35' E		WAC 230			
Viaduct					
DATE OF PICTURE		NUMBER OF PICTURES			
1950		Tramway - May 1950			
CLASSIFICATION					
DEPT/NO. BY				VERIFIED BY	

STAT

CAPTION REPORT

Declassified in Part - Sanitized Copy Approved for Release 2011/11/22 : 3/50

CIA-RDP78-05867A000100050036-5

35376 1

15-172

7/11/51

Declassified in Part - Sanitized Copy Approved for Release 2011/11/22 :

CIA-RDP78-05867A000100050036-5

U.S. AIR FORCE

REF ID: A66666

Textile mill

*United Threadants -
Manufacturers Textile Mill*

*name & location of mill to be furnished
later Unable to further identify -
1/30/51*

DATE OF PICTURE

1948

SOURCE

25X1

CLASSIFICATION

Restricted

VERIFIED BY

25X1

Declassified in Part - Sanitized Copy Approved for Release 2011/11/22 :

CIA-RDP78-05867A000100050036-5

6/15/50

o

COUNTRY		PROVINCE		PLACE	
Uruguay					
Textile mill - United Merchants & Manufacturers Textile Mill					
Location & name of mill to be furnished later - unable to identify 1/30/51					
DATE OF PICTURE		SOURCE OF PICTURE			
1948					
CLASSIFICATION					
Rest.					
CAPTIONED BY			VERIFIED BY		

25X1

25X1

CAPTION REPORT

Declassified in Part - Sanitized Copy Approved for Release 2011/11/22 : 15 June 50

CIA-RDP78-05867A000100050036-5

AREA NAME NO. 1	11 S	COUNTRY	Philippine Islands	PROVINCE	LUZON	PLACE	MONTALBAN (ZR)
GEOGRAPHIC COORDINATES	14. 44N	121. 10 E	MAP REFERENCE	Goodie's Place			
TITLE	Members of the PANGKAT NG BULACAN, an insurgent ^{HMB (People's Liberation Party)} group of 300, operating in Southern BULACAN, Northern Rizal, [Marikina and RIZAL City], at BASE No. 2 [which contains a hospital, school, 15 barracks, and depot with large supply of small arms, ammunition, and provisions] (HARING HANGALAYAN BAYAN) HMB base on RIZAL - BULACAN border						
DATE OF PICTURE	Feb - May 1950		SOURCE OF PICTURE				
CLASSIFICATION	Secret 1980						
CAPTIONED BY				VERIFIED BY			

25X1

25X1

Declassified in Part - Sanitized Copy Approved for Release 2011/11/22 : _____

CIA-RDP78-05867A000100050036-5

CIA PHOTO ACCESSION NO. 1072 B-784 15 June 50

Declassified in Part - Sanitized Copy Approved for Release 2011/11/22 : CIA-RDP78-05867A000100050036-5 Islands LUZON MONTALBAN (no)

GEOGRAPHIC COORDINATES 14.44N 121.10E MAP REFERENCE Goode's Atlas

TITLE

Headquarters of the PANGKAT NG BULACAN, HMB (People's Liberation Party) group of 300 operating in S. Bulacan area N. Rizal, Base No. 2, containing hospital, school, playground, 15 barracks and supply depot.

Large supplies of small arms ammunition, provisions. HMB base in RIZAL-BULACAN AREA

DATE OF PICTURE Feb - May 1950 SOURCE OF PICTURE HURBONG MARIAGALAYA NG BAYAN

CLASSIFICATION Secret/RESTO

CAPTIONED BY

Declassified in Part - Sanitized Copy Approved for Release 2011/11/22 : CIA-RDP78-05867A000100050036-5 CAPTION REPORT

25X1

25X1

30312

13-774

4/10/50

Declassified in Part - Sanitized Copy Approved for Release 2011/11/22 : PLACE

CIA-RDP78-05867A000100050036-5 Hanoi

GEOMETRIC COORDINATES MAP REFERENCE

TITLE
crowds on occasion of Bao Dai's visit.

DATE OF PICTURE SDU 25X1

July 1949

CLASSIFICATION *R*

CAPTIONED BY VERIFIED BY 25X1

Declassified in Part - Sanitized Copy Approved for Release 2011/11/22 :

CIA-RDP78-05867A000100050036-5

3587

10-774

7/20/50

Declassified in Part - Sanitized Copy Approved for Release 2011/11/22 : ^{PLACE} Hanoi

CIA-RDP78-05867A000100050036-5

MAP REFERENCE

TITLE

Crowd listening to speech by Bao Dai.

DATE OF PICTURE

July 1949

SOURCE OF



25X1

CLASSIFICATION

R

CAPTIONED BY

VERIFIED BY

25X1

Declassified in Part - Sanitized Copy Approved for Release 2011/11/22 :

CIA-RDP78-05867A000100050036-5

00010

19-114

7/1/50

Declassified in Part - Sanitized Copy Approved for Release 2011/11/22 : PEACE Hawaii

CIA-RDP78-05867A000100050036-5

MAP REFERENCE 0

TITLE Parade in honor of Bao Lian

DATE OF PICTURE

July 1949

SOURCE

[Redacted]

25X1

CLASSIFICATION

R

CAPTIONED BY

VERIFIED BY

25X1

Declassified in Part - Sanitized Copy Approved for Release 2011/11/22 :

CIA-RDP78-05867A000100050036-5

CIA (PHOTO ACCESSION NO.)		LOT NO.		DATE	
Declassified in Part - Sanitized Copy Approved for Release 2011/11/22 : 3/50					
CIA-RDP78-05867A000100050036-5		PROVINCE	PLACE		
GEOGRAPHIC COORDINATES		MAP REFERENCE			
TITLE					
City Trade School		Guangzhou			
City Trade School					
DATE OF PICTURE		SOURCE			
1948				25X1	
CLASSIFICATION					
CAPTIONED BY			VERIFIED BY		
			25X1		

35553

B-774

6/10/50

Declassified in Part - Sanitized Copy Approved for Release 2011/11/22 :

PLACE

Hawaii

CIA-RDP78-05867A000100050036-5

GEOGRAPHIC COORDINATES

MAP REFERENCE

TITLE

J. R. ... J. R. ...

DATE OF PICTURE

1948

SOI



25X1

CLASSIFICATION

P.

CAPTIONED BY

VERIFIED BY

25X1

Declassified in Part - Sanitized Copy Approved for Release 2011/11/22 :

CIA-RDP78-05867A000100050036-5

303571

13-174

7/17/48

Declassified in Part - Sanitized Copy Approved for Release 2011/11/22 : 11/10/48

CIA-RDP78-05867A000100050036-5 MAP REFERENCE

21° 02' N 105° 52' E

055

TITLE
Flower mandarin.

DATE OF PICTURE 1948 25X1

CLASSIFICATION P

CAPTIONED BY 25X1

Declassified in Part - Sanitized Copy Approved for Release 2011/11/22 :
CIA-RDP78-05867A000100050036-5

35355

714

Declassified in Part - Sanitized Copy Approved for Release 2011/11/22 :
CIA-RDP78-05867A000100050036-5

1
Bac Giang

Vietnamese troops

DATE OF PICTURE

19 4 4

SOURCE OF

25X1

CLASSIFICATION

CONTROLLED BY

25X1

Declassified in Part - Sanitized Copy Approved for Release 2011/11/22 :
CIA-RDP78-05867A000100050036-5

35885

15-774

4/15/50

Declassified in Part - Sanitized Copy Approved for Release 2011/11/22 :

Ballantine

CIA-RDP78-05867A000100050036-5

Chinese, ~~Foreign~~ Society Headquarters

DATE OF PICTURE

1948

SOURCE

25X1

CLASSIFICATION

P

CAPTURED BY

VERIFIED BY

25X1

Declassified in Part - Sanitized Copy Approved for Release 2011/11/22 :

CIA-RDP78-05867A000100050036-5

00004

10-119

10/12/50

Declassified in Part - Sanitized Copy Approved for Release 2011/11/22 :
CIA-RDP78-05867A000100050036-5

Malakambang

13° 07' N 103° 07' E

Vietnamese Troops

DATE OF PICTURE

1949

SOURCE



25X1

CLASSIFICATION

R

CAPTURED BY



REFERENCE

25X1

Declassified in Part - Sanitized Copy Approved for Release 2011/11/22 :
CIA-RDP78-05867A000100050036-5

Declassified in Part - Sanitized Copy Approved for Release 2011/11/22 : 1950

CIA-RDP78-05867A000100050036-5

REF ID: A66000	LOT NO.	DATE
PROVINCIALITY: <i>North China</i> COUNTRY: <i>Cambodia</i> DISTRICT: <i>Kaotam bang</i>		
TITLE: <i>Vietnamese troops</i>		
DATE OF PICTURE	FOUR	25X1
<i>1949</i>		
CLASSIFICATION		
CAPTIONED BY	REVIEWED BY	25X1

Declassified in Part - Sanitized Copy Approved for Release 2011/11/22 :

CIA-RDP78-05867A000100050036-5

CAPTION REPORT

Declassified in Part - Sanitized Copy Approved for Release 2011/11/22 : *4725/00*

CIA-RDP78-05867A000100050036-5

CIA PHOTO ACCESSION NO.	LOT NO.	DATE
<i>22 L</i>	<i>11. Indo China</i>	<i>1948/00</i>
GEOGRAPHIC COORDINATES		PROVINCE
<i>13° 07' N 103° 09' E</i>		<i>Camboja</i>
TITLE		COUNTY
<i>Post Office.</i>		<i>Poutambong</i>
DATE OF PICTURE	[Redacted]	
<i>1948</i>		
CLASSIFICATION	[Redacted]	
<i>P</i>		
CAPTURED BY	[Redacted]	
[Redacted]		
FORM NO. 50 53 SEP 1946	CAPTION REPORT	

25X1

25X1

Declassified in Part - Sanitized Copy Approved for Release 2011/11/22 :
CIA-RDP78-05867A000100050036-5

00001

15-774

4/10/58

Declassified in Part - Sanitized Copy Approved for Release 2011/11/22 :

CIA-RDP78-05867A000100050036-5

PLACE
Buitanburg

13° 07' N 103° 09' E

088

Governor's Palace

DATE OF PICTURE

1948

SOURCE



25X1

CLASSIFICATION

P

CAPTIONED BY



VERIFIED BY



25X1

Declassified in Part - Sanitized Copy Approved for Release 2011/11/22 :

CIA-RDP78-05867A000100050036-5

CONTINUATION REPORT

00000

B-114

4/15/50

Declassified in Part - Sanitized Copy Approved for Release 2011/11/22 : CIA-RDP78-05867A000100050036-5

China | Cochinchina | Saigon

10 49 N 106 41 E

MAP REFERENCE
Tientsin

TITLE
Council chamber where Viet names and ministers met assembled.

DATE OF PICTURE
June 1949

SOURCE OF PICTURE
[Redacted]

25X1

CLASSIFICATION
1

CAPTIONED BY
[Redacted]

25X1

Declassified in Part - Sanitized Copy Approved for Release 2011/11/22 : CIA-RDP78-05867A000100050036-5

CAPTION REFERENCE

35859

15-728 RESTRICTED 3/50

Declassified in Part - Sanitized Copy Approved for Release 2011/11/22 :

CIA-RDP78-05867A000100050036-5

an

Makdonado

San Rafael

approx 34°53'S 54°57'W

AGS S.1-21

Punta del Este in distance

DATE OF PICTURE

1949

25X1

CLASSIFICATION

CAPTURED BY

VERIFIED BY

25X1

Declassified in Part - Sanitized Copy Approved for Release 2011/11/22 :

CIA-RDP78-05867A000100050036-5

RESTRICTED

00000

B-722

RESTRICTED/13/50

Declassified in Part - Sanitized Copy Approved for Release 2011/11/22 :

CIA-RDP78-05867A000100050036-5

Lat

maxam

19' 10' E del Este

34° 53' S 54° 57' W

AGS - S. 1-21

C

Looking

from ocean

DATE OF PICTURE

SOURCE OF PICTURE

CLASSIFICATION

CAPTURED BY

VERIFIED BY

Declassified in Part - Sanitized Copy Approved for Release 2011/11/22 :

CIA-RDP78-05867A000100050036-5

35857 | 19-728 | RESTRICTED 0/10/50

Declassified in Part - Sanitized Copy Approved for Release 2011/11/22 :

CIA-RDP78-05867A000100050036-5

dy - 11/11/50 | *Piriapolis*

34 53 S 55 17 W

AGS S.1-21

As seen from San Antonio

DATE OF PICTURE

1949

25X1

CLASSIFICATION

CAPTURED BY

VERIFIED BY

25X1

Declassified in Part - Sanitized Copy Approved for Release 2011/11/22 :

CIA-RDP78-05867A000100050036-5

CLASSIFICATION REPORT

CIA PHOTO ACCESSION 94050		TOP NO.	RESTRICTED/13/50	
Declassified in Part - Sanitized Copy Approved for Release 2011/11/22 : CIA-RDP78-05867A000100050036-5				
3-0-11		Longitude	Maldonado	Piriacapota
34 53 S		55 17 W	AGS - S.1-21	
Resort, The "Cerro del Toro" hotel.				
DATE OF PICTURE		25X1		
1949				
CLASSIFICATION				
CAPTURED BY		25X1		
FORM NO. 60-53		CAPTION REPORT RESTRICTED		
SEP 1948				

<small>PHOTO ACCESSION NO.</small> Declassified in Part - Sanitized Copy Approved for Release 2011/11/22 : /50- CIA-RDP78-05867A000100050036-5		<small>TYPE NO.</small> A	<small>PROJECT</small> DEPT/INSTR DEPT/INSTR
<small>DATE</small> 1949	<small>LOCATION</small> 336H Uruguay	<small>PROJECT</small> Maldonado	<small>PROJECT</small> Solis
<small>COORDINATES</small> 34° 50'S 55° 20'W	<small>MAP</small> ABS	<small>MAP</small> S.1-21	
Resort, The "Animas Range" in background			
<small>CLASSIFICATION</small> RESTRICTED			
<small>DATE OF PICTURE</small> 1949	<small>DATE OF PICTURE</small>		
<small>CAPTURED BY</small>	<small>VERIFIED BY</small>	25X1	

RESTRICTED

Declassified in Part - Sanitized Copy Approved for Release 2011/11/22 : 3/50
CIA-RDP78-05867A000100050036-5

DATA PHOTO ACCESSION NO. 1 LOT NO. 2
5-017 Uruguay Camelones La Floresta

34° 43' S 55° 40' W WAC 1434

Resort situated about 30 kilometers from city of Montevideo

25X1

DATE OF PICTURE 1949

CLASSIFICATION

25X1

Declassified in Part - Sanitized Copy Approved for Release 2011/11/22 :
CIA-RDP78-05867A000100050036-5 CAPTION REPORT **RESTRICTED**

00000 | 13 128 | 4710/20

Declassified in Part - Sanitized Copy Approved for Release 2011/11/22 :

PLACE atlantida

CIA-RDP78-05867A000100050036-5

34° 47' S 55° 45' W

WAC 1434

Resort, situated some 60 kilometers from city of Montevideo.

25X1

DATE OF PICTURE

1949

CLASSIFICATION

CAPTURED BY

VERIFIED BY

25X1

Declassified in Part - Sanitized Copy Approved for Release 2011/11/22 :

CIA-RDP78-05867A000100050036-5

CAPTION REPORT FILED

RESTRICTED

FILE NO. ACCESSION NO. Q50 LOT NO. A

Declassified in Part - Sanitized Copy Approved for Release 2011/11/22 : 2/50

CIA-RDP78-05867A000100050036-5

626 H *Murphy*

PROVINCE *Montevideo*

Casinos

34 52 S 56 00 W

Casino and hotel

DATE OF PICTURE
1949

25X1

CLASSIFICATION

25X1

Declassified in Part - Sanitized Copy Approved for Release 2011/11/22 :

CIA-RDP78-05867A000100050036-5

CAPTION REPORT **RESTRICTED**

00002

15-728

07/2/50

Declassified in Part - Sanitized Copy Approved for Release 2011/11/22 :

PLACE
-Malvin E

CIA-RDP78-05867A000100050036-5

approx 34° 55' S 56° 05' W WAC 1434

Suburb of Montevideo

DATE OF PICTURE
1949



25X1

CLASSIFICATION

CAPTIONED BY

25X1

Declassified in Part - Sanitized Copy Approved for Release 2011/11/22 :

CIA-RDP78-05867A000100050036-5

UNCLASSIFIED REPORT

RESTRICTED

RESTRICTED

Declassified in Part - Sanitized Copy Approved for Release 2011/11/22 : 150

CIA-RDP78-05867A000100050036-5

626H Uruguay

PROVINCE Montevideo

Positos Beach

34 55 S 56 11 W

DATE OF PICTURE 1949

SOURCE OF PICTURE

CLASSIFICATION

CAPTURED BY

VERIFIED BY

Declassified in Part - Sanitized Copy Approved for Release 2011/11/22 :

CIA-RDP78-05867A000100050036-5

CAPTION REPORT **RESTRICTED**

35849

H-7225

W/12-20

Declassified in Part - Sanitized Copy Approved for Release 2011/11/22 :

CIA-RDP78-05867A000100050036-5

WAS

10/10/1949

Harvey

34° 55' S 56° 10' W

WAC 1434

Location of the city of Montevideo.

DATE OF PICTURE

1949

500

25X1

CLASSIFICATION

CAPTIONED BY

VERIFIED BY

25X1

Declassified in Part - Sanitized Copy Approved for Release 2011/11/22 :

CIA-RDP78-05867A000100050036-5

CAPTION REPORT

RESTRICTED

00040 | 15-128 RESTRICTED 5/10/50

Declassified in Part - Sanitized Copy Approved for Release 2011/11/22 : CIA-RDP78-05867A000100050036-5 PLACE C

34-52 S 56° 00' W WAC 1434

DATE OF PICTURE 1949 25X1

CLASSIFICATION 25X1

Declassified in Part - Sanitized Copy Approved for Release 2011/11/22 : CIA-RDP78-05867A000100050036-5 RESTRICTED

00041

15-728-10144/13/50

Declassified in Part - Sanitized Copy Approved for Release 2011/11/22 :

CIA-RDP78-05867A000100050036-5

my [unclear] Pocitos Beach

34° 55' S 56 11' W

Times -

DATE OF PICTURE
1949

[Redacted]

25X1

CLASSIFICATION

CAPTIONED BY [Redacted]

REF ID: A66044

25X1

Declassified in Part - Sanitized Copy Approved for Release 2011/11/22 :

CIA-RDP78-05867A000100050036-5

RESTRICTED

Declassified in Part - Sanitized Copy Approved for Release 2011/11/22 : CIA-RDP78-05867A000100050036-5

REF ID: A633948	LOT NO.	DATE
33948		5 June 50
37-45 N	Spain	Malaga
4-24 W	✓	Malaga C
36.45 N	4.24 W	095
Port Area		
DATE OF PICTURE	501	25X1
CLASSIFICATION	Conf	25X1
FORM NO.	60-53	CAPTION REPORT

Declassified in Part - Sanitized Copy Approved for Release 2011/11/22 : CIA-RDP78-05867A000100050036-5

B 776c 15 June 50

Declassified in Part - Sanitized Copy Approved for Release 2011/11/22 : C

CIA-RDP78-05867A000100050036-5 MALAGA MALAGA

36.45 N 4.24 W ✓ 055

Port area

DATE OF PICTURE 25X1

CLASSIFICATION *Conf* 25X1

Declassified in Part - Sanitized Copy Approved for Release 2011/11/22 :

CIA-RDP78-05867A000100050036-5

DECLASSIFIED IN PART - SANITIZED COPY APPROVED FOR RELEASE 2011/11/22 : <i>4 June 50</i> CIA-RDP78-05867A000100050036-5		DATE <i>4 June 50</i>	LOT NO.
31N USSR	GEORGIAN SSR	KAZBEK	<i>C</i>
42.35N 44.40E <i>←</i>	Georgian Military Road Mt. KAZBEK from village. Direction east		
DATE OF PICTURE <i>✓</i>	[REDACTED]	25X1	
CLASSIFICATION <i>Secret</i>			
CAPTIONED BY [REDACTED]	[REDACTED]	25X1	
FORM NO. SEP 1948 60-53			

CAPTION REPORT

B 778

14 June 50

C

Declassified in Part - Sanitized Copy Approved for Release 2011/11/22 : SECRET

CIA-RDP78-05867A000100050036-5

INSTRUMENTS Leningrad

59.55N 30.15E

NIS

OKAYA oblast

Street receiver

DATE OF PICTURE

June 1945

25X1

CLASSIFICATION

Secret

CAPTURED BY

25X1

Declassified in Part - Sanitized Copy Approved for Release 2011/11/22 : SECRET

CIA-RDP78-05867A000100050036-5

00040

B 278

14 June 50

C

Declassified in Part - Sanitized Copy Approved for Release 2011/11/22 :

CIA-RDP78-05867A000100050036-5

USSR, Moskovskaya

MOSCOW

55.45N 37.35E -

OBIAST

Graders used in construction and rehabilitation of rail ways.

DATE OF PICTURE

1948

25X1

CLASSIFICATION

Secret

CAPTURED BY

VERIFIED BY

25X1

Declassified in Part - Sanitized Copy Approved for Release 2011/11/22 :

CIA-RDP78-05867A000100050036-5

CAUTION REFURI

AREA NAME NO. | B778 | 14 June 50
Declassified in Part - Sanitized Copy Approved for Release 2011/11/22 : PLACE C
CIA-RDP78-05867A000100050036-5

Road building. New trucks, model ZIS-150,
made by Stalin Automobile Factory

DATE OF PICTURE 1949 25X1

CLASSIFICATION Secret 25X1

Declassified in Part - Sanitized Copy Approved for Release 2011/11/22 :
CIA-RDP78-05867A000100050036-5

15778

14 June 58

Declassified in Part - Sanitized Copy Approved for Release 2011/11/22 :




CIA-RDP78-05867A000100050036-5

Road building Motor road-roller
manufactured by Rybinsk Road-Building
Machinery Works

DATE OF PICTURE

1949




25X1

CLASSIFICATION

Secret

CAPTIONED BY



25X1

Declassified in Part - Sanitized Copy Approved for Release 2011/11/22 :

CIA-RDP78-05867A000100050036-5

CIA PHOTO COLLECTION		FIG. NO.	PLATE
Declassified in Part - Sanitized Copy Approved for Release 2011/11/22 : <i>no 50</i>			
CIA-RDP78-05867A000100050036-5		PROVINCE	PLATE
<i>31N</i>	<i>USSR</i>	<i>GEORGIAN SSR</i>	<i>Kolkhida</i>
COORDINATE	COORDINATE	COORDINATE	COORDINATE
<i>42.15N</i>	<i>42.00 E</i>	<i>NIS</i>	
<i>Road building (Reclaiming the valley)</i>			
DATE OF PICTURE			
<i>1949</i>			<i>25X1</i>
CLASSIFICATION			
<i>Secret</i>			
CAPTIONED BY		SERIALIZED BY	
Declassified in Part - Sanitized Copy Approved for Release 2011/11/22 :			<i>25X1</i>
CIA-RDP78-05867A000100050036-5			

CAPTION REPORT

REF ID: A66001 | B 778 | 14 June 50 | C

Declassified in Part - Sanitized Copy Approved for Release 2011/11/22 :

CIA-RDP78-05867A000100050036-5

Road building equipment.

DATE OF PICTURE

1949

25X1

CLASSIFICATION

Secret

25X1

Declassified in Part - Sanitized Copy Approved for Release 2011/11/22 :

CIA-RDP78-05867A000100050036-5

00000

13778

14 June 50

C

Declassified in Part - Sanitized Copy Approved for Release 2011/11/22 :

CIA-RDP78-05867A000100050036-5

U2 DEK SSK

asphalted section of highway

DATE OF PICTURE

Feb. 1941

CODE

25X1

CLASSIFICATION

Secret

CAPTIONED BY

25X1

Declassified in Part - Sanitized Copy Approved for Release 2011/11/22 :

CIA-RDP78-05867A000100050036-5

CLASSIFICATION REPORT

Declassified in Part - Sanitized Copy Approved for Release 2011/11/22 :

CIA-RDP78-05867A000100050036-5

USSR KIRGIZ SSR Tachkumya

41.21 N 72.14 E NIS

Coal mine Suspension bridge across
SYR-DARYA River

DATE OF PICTURE

SOURCE OF PICTURE

25X1

CLASSIFICATION

Secret

CAPTIONED BY

VERIFIED BY

25X1

Declassified in Part - Sanitized Copy Approved for Release 2011/11/22 :

CIA-RDP78-05867A000100050036-5

CAPTION REPORT

00007

13778

14 June 50

C

Declassified in Part - Sanitized Copy Approved for Release 2011/11/22 :

CIA-RDP78-05867A000100050036-5

GEORGIAN SSR

43° 45' N 43° 45' E

BAK SAN Pass on road from NALCHIK to
MT. ELBRUS.

38 N. Nalchik - South European RSFSR, Kabardinskaya ASSR
48.28 N 43.33 E

31 N. MT. ELBRUS - GEORGIAN SSR

DATE OF PICTURE

1939

25X1

CLASSIFICATION

Secret

CAPTURED BY

25X1

Declassified in Part - Sanitized Copy Approved for Release 2011/11/22 :

CIA-RDP78-05867A000100050036-5

UNIT FOR REPORT

13778		14 June 50		C
Declassified in Part - Sanitized Copy Approved for Release 2011/11/22 : CIA-RDP78-05867A000100050036-5		INDIA, PARSIAN		
42-24 N 46-57 E		NIS		
Newly built automobile road links high-land villages.				
DATE OF PICTURE		SOURCE OF PICTURE		
1940				25X1
CLASSIFICATION				
Secret				
CAPTURED BY		VERIFIED BY		25X1

Declassified in Part - Sanitized Copy Approved for Release 2011/11/22 :

CIA-RDP78-05867A000100050036-5

4 June 50

CIA PHOTO ACCESSION NO.		LOT NO.	
USSR		AZERBAIJAN BARU C	
40.25 N 49.50 E		NIS SSR	
Highway to new wells.			
DATE OF PICTURE		25X1	
CLASSIFICATION		25X1	
SECRET			
CAPTIONED BY		VERIFIED BY	
FORM NO. 89-53		SEP 1948	

CAPTION REPORT

Declassified in Part - Sanitized Copy Approved for Release 2011/11/22 :

CIA-RDP78-05867A000100050036-5

00001

B778

14 June 50

C

Declassified in Part - Sanitized Copy Approved for Release 2011/11/22 :

CIA-RDP78-05867A000100050036-5

UZBEK

TASHKENT

41.30N 69.20E ✓

Towers

New bridge on NAVOJ Street

DATE OF PICTURE 1939



25X1

CLASSIFICATION Secret

CAPTURED BY

25X1

Declassified in Part - Sanitized Copy Approved for Release 2011/11/22 :

CIA-RDP78-05867A000100050036-5

EXEMPTION REPORT

13978

14 June 50

U

Declassified in Part - Sanitized Copy Approved for Release 2011/11/22 :

CIA-RDP78-05867A000100050036-5

IS

100050036-5
← MINSK OBLAST

SMOLENSK (NR)


54.46N 32.03E

MINSK

Moscow - MINSK highway. Repair crews at work.

DATE OF PICTURE

—



25X1

CLASSIFICATION

Secret

25X1

Declassified in Part - Sanitized Copy Approved for Release 2011/11/22 :

CIA-RDP78-05867A000100050036-5

D-178

6/14/50

C

Declassified in Part - Sanitized Copy Approved for Release 2011/11/22 :

CIA-RDP78-05867A000100050036-5

USSR

Electric train of the South Ural
Railway

DATE OF PICTURE

1948

SOURCE



25X1


CLASSIFICATION

2

CAPTURED BY



VERIFIED BY



25X1

Declassified in Part - Sanitized Copy Approved for Release 2011/11/22 :

CIA-RDP78-05867A000100050036-5

CAUTION REPORT

Cancelled - 00023

B-778

6/14/50

C

Declassified in Part - Sanitized Copy Approved for Release 2011/11/22 :

CIA-RDP78-05867A000100050036-5

10050036-5

52 35 N - 85-14 E


The Biisk - Mosh - Agsch Highway in the Altai area.

53
24 E

DATE OF PHOTO

1946

SOURCE OF




25X1

CLASSIFICATION

2

CAPTIONED BY



VERIFIED BY

25X1

Declassified in Part - Sanitized Copy Approved for Release 2011/11/22 :

CIA-RDP78-05867A000100050036-5

CLASSIFICATION REPORT

00021

FS-178

6/14/50

Shatka

Declassified in Part - Sanitized Copy Approved for Release 2011/11/22 :
CIA-RDP78-05867A000100050036-5

Mikoyan-

43° 46' N

41° 54' E

NIS

RCISK

43 46N

41 54 E

DATE OF REFERENCE

1938

CLASSIFICATION

Secret

25X1

25X1

Declassified in Part - Sanitized Copy Approved for Release 2011/11/22 :
CIA-RDP78-05867A000100050036-5

35325

15-778

6/14/50

C

Declassified in Part - Sanitized Copy Approved for Release 2011/11/22 : CIA-RDP78-05867A000100050036-5

^{area}
Altai River and road to the "Belyi Bom"

DATE OF PICTURE

1949

SOURCE OF PICTURE



25X1

CLASSIFICATION

2

CAPTURED BY



VERIFIED BY



25X1

Declassified in Part - Sanitized Copy Approved for Release 2011/11/22 : CIA-RDP78-05867A000100050036-5

00000

15-178

6/14/50

Declassified in Part - Sanitized Copy Approved for Release 2011/11/22 : CIA-RDP78-05867A000100050036-5

Vadgheci

C

Stalinabad - Tashkent highway. The Anzch pass of the Ghissar Mt. range.

Cancelled. See 11/597

DATE OF PICTURE

1946

NUMBER



25X1

CLASSIFICATION

1

CAPTION



25X1

Declassified in Part - Sanitized Copy Approved for Release 2011/11/22 : CIA-RDP78-05867A000100050036-5

UNIT FOR REPORT

PHOTO ACCE	35923	LOT NO.	D 770	DATE	14/50
Declassified in Part - Sanitized Copy Approved for Release 2011/11/22					
CIA-RDP78-05867A000100050036-5					
38° 10' N		73° 59' E		Tadshik SSR Murgab	
Village in the Pamir Mts. Transportation to the east is by camel train.					
DATE OF PICTURE	UQU	SOURCE OF	[Redacted]	38	25X1
CLASSIFICATION	S Conf.		[Redacted]	73	25X1
CAPTURED BY			[Redacted]		25X1

AREA	INDUSTRY	12-778	6/14/50
Declassified in Part - Sanitized Copy Approved for Release 2011/11/22 : CIA-RDP78-05867A000100050036-5			C
Firuzin Gorge.			
(Ashtabat)			
3757			
5823 25X1			
DATE OF PICTURE	SOURCE OF PICTURE		
1949			
CLASSIFICATION			
COPYRIGHT			

Declassified in Part - Sanitized Copy Approved for Release 2011/11/22 :

CIA-RDP78-05867A000100050036-5

20-35821

REPORT

E

USSR

~~Belarus~~
Belarusian SSR

48° 52' 34" 30'

Bridge spanning the ~~Dnieper~~ Dnieper River, replacing one blasted by Germans.

48 52

34 30

~~54 30 E~~

DATE OF PICTURE

1947

COUNT

25X1

54 - 30

CLASSIFICATION

CONFIDENTIAL

Downgraded to Confidential per

23 NOV 55

25X1
ZON 1

FORM NO. SEP 1948 60

CAPTION REPORT

Declassified in Part - Sanitized Copy Approved for Release 2011/11/22 :

CIA-RDP78-05867A000100050036-5

Obelisk at the beginning of the
Declassified in Part - Sanitized Copy Approved for Release 2011/11/22 :
CIA-RDP78-05867A000100050036-5 *Runak Highway*

DATE OF PICTURE 1948 SOURCE [redacted] 25X1

CLASSIFICATION 2
CAPTIONED BY [redacted] 25X1

FORM NO. SEP 1946 60-53 CAPTION REPORT

CLASSIFICATION 2

Declassified in Part - Sanitized Copy Approved for Release 2011/11/22 : 25X1

CIA-RDP78-05867A000100050036-5 CAPTION REPORT

Declassified in Part - Sanitized Copy Approved for Release 2011/11/22 :

CIA-RDP78-05867A000100050036-5

6/14/50

22N | USSR

Jadzide SSR

Jadzibe

Section of road which links remote areas in the south with the main Stalinahad Highway.

DATE OF PICTURE

SOURCE OF PICTURE



25X1-

CLASSIFICATION

Conf. PHL



MEMO TO FILE

25X1-

CAPTIONED



VERIFIED BY

25X1-

Declassified in Part - Sanitized Copy Approved for Release 2011/11/22 :

CIA-RDP78-05867A000100050036-5

CAPTION REPORT

REF ID: A66704 ACCESSION 35975

TOT. NO.

DATE

Declassified in Part - Sanitized Copy Approved for Release 2011/11/22 : 14/50

CIA-RDP78-05867A000100050036-5

5115

USSR

Georgian
~~Dagestan~~

C

A pass in the Caucasus Mountains.

42 N

45 E

DATE OF PICTURE

SOURCE OF PICTURE



25X1

CLASSIFICATION

S

REF ID

TITLE

25X1

Declassified in Part - Sanitized Copy Approved for Release 2011/11/22 :

CIA-RDP78-05867A000100050036-5

CAPTION REPORT

6/14/50

C

COUNTRY OF ORIGIN		USSR	
CITY		Georgian SSR	
SUBJECT		Kopet	
The zigzag road from the Kara Kopet River to Guni.			
DATE OF PICTURE		42 30N 47 04 E	
SOURCE OF PHOTO		25X1	
CLASSIFICATION			
FORM NO.		25X1	
CAPTION REPORT			

Declassified in Part - Sanitized Copy Approved for Release 2011/11/22 : CIA-RDP78-05867A000100050036-5

AREA NAME: [blank] COUNTRY: [blank] PROVINCE: [blank] DATE: 4/14/50

Declassified in Part - Sanitized Copy Approved for Release 2011/11/22 : CIA-RDP78-05867A000100050036-5

CLASSIFICATION: [blank]

Geological expedition in the Kara-Kum Desert.
39 N 60 E

DATE OF PICTURE: [blank] SOURCE OF PHOTO: [blank] 25X1

CLASSIFICATION: S

CAPTIONED BY: [blank] 25X1

FORM NO. [blank]

Declassified in Part - Sanitized Copy Approved for Release 2011/11/22 : CIA-RDP78-05867A000100050036-5

Declassified in Part - Sanitized Copy Approved for Release 2011/11/22 : 4/23/52

CIA-RDP78-05867A000100050036-5 ASIATIC USSR RSFSR SVERDLOVSKI OBLAST NIZHNIY TA

57° 54' N 60° 00' E

File

WAGON FACTORY

URAL RAILROAD CAR PLANT.

DATE OF PICTURE 1949

SOURCE OF PICTURE

25X1

CLASSIFICATION

CAPTIONED BY Film Rn.

RU 512

Declassified in Part - Sanitized Copy Approved for Release 2011/11/22 :

CIA-RDP78-05867A000100050036-5

CAPTION REPORT

00000	W-1810	4/23/52	C
Declassified in Part - Sanitized Copy Approved for Release 2011/11/22 : CIA-RDP78-05867A000100050036-5		0134AST	MOSCOW
30 40 N 37° 35' E	c file		
EXHIBIT OF FOREIGN INDUSTRIAL EQUIPMENT			
DATE OF PICTURE	1949	[REDACTED]	25X1
CLASSIFICATION	SECRET		MATB
CAPTURED BY	Felton Br.	VERIFIED BY	[REDACTED]