

CIA PHOTO ACCESSION NO. 2		LOT NO.	DATE
Declassified in Part - Sanitized Copy Approved for Release 2011/11/22 : CIA-RDP78-05867A000100050035-6		INDIA	16 MARCH, 1954
GEOGRAPHIC COORDINATES		PROVINCE	PLACE
APPROX. 36.18N 74.06E		JAMMU & KASHMIR	NALTAR NULLAH
TITLE		MAP REFERENCE	(VALLEY)
DATE OF PICTURE		SOURCE	
JUNE, 1949			25X1
CLASSIFICATION			
CONFIDENTIAL			
CAPTIONED BY		VERIFIED BY	
DCS			
FORM NO. 60-53 SEP 1948			
CAPTION REPORT			

21 June 50

U

AREA	2550	India	PROVINCE	Hilgit Agency	PROJECT	CHALT (WR)
GEOGRAPHIC COORDINATES	N 36 16 E 74 20		WAC 535			
TITLE	South of Cheri-T-Khau.					
DATE OF PICTURE	June 49	SOURCE OF PICTURE				
CLASSIFICATION	Secret		REDUCED TO 1		CONFIDENTIAL	
CAPTION BY	JCB		VERIFIED BY			

25X1

25X1

~~06071154016~~ U-805 15 March 54 ✓

Declassified in Part - Sanitized Copy Approved for Release 2011/11/22 : PLACE

CIA-RDP78-05867A000100050035-6 77 JIMMU & KASHMIR NALTAR (N

36.08 N 74.14 E MAP REFERENCE: 1/4" Survey of India - #42L
NALTAR ^{NULLAH} RIVER (VALLEY) TRAIL SOUTH
OF CHER-I-KHAN.

DATE OF PICTURE: June, 1949 SOURCE: 25X1

CLASSIFICATION: Confidential
CAPTIONED BY: DCS VERIFIED BY:

Declassified in Part - Sanitized Copy Approved for Release 2011/11/22 : CAUTION REPUKI
CIA-RDP78-05867A000100050035-6

AREA NAME NO. 1 506-4 COUNTRY B-805 June 50
Declassified in Part - Sanitized Copy Approved for Release 2011/11/22 : CIA-RDP78-05867A000100050035-6

TITLE 20 16 574 20 REFERENCE Ilgit Agency (alt. (OR))
CHERI-T-KHAN, altitude 19,320 feet. Luabat children
wedding young wheat.

DATE OF PICTURE June 49 SOURCE OF PICTURE [Redacted] 25X1

CLASSIFICATION CONFIDENTIAL REDUCED TO 1 [Redacted] 25X1
CAPTIONED BY 9EB

FORM NO. 60-53 SEP 1949
Declassified in Part - Sanitized Copy Approved for Release 2011/11/22 : CIA-RDP78-05867A000100050035-6

30217		REF	DATE	1954
GEOGRAPHIC COORDINATES		JAMMU & KASHMIR	NALTAR (NR)	
36.08 N	74.14 E	1/4" Survey of India - #42L		
NALTAR VALLEY NULLAH (VALLEY)		SOUTH OF		
CHER-I-KHAN BACKGROUND		ALTITUDE 19,320		
FEET (IN BACKGROUND).				
DATE OF PICTURE	501	25X1		
JUNE, 1949				
CLASSIFICATION	CONFIDENTIAL			
CAPTIONED BY				

Declassified in Part - Sanitized Copy Approved for Release 2011/11/22 :

CIA-RDP78-05867A000100050035-6

CAPTION REPORT

36171

B-805

21 June 50

Declassified in Part - Sanitized Copy Approved for Release 2011/11/22 : PLAC

CIA-RDP78-05867A000100050035-6

Wiltip Agency *Nolter Nulak*

Coordinates not available

South of Uren-t-Khou

36 0 63

60

DATE OF PICTURE

June 49

SOURCE OF PICTURE

[Redacted]

25X1

REDUCED

CLASSIFICATION

CONFIDENTIAL

[Redacted]

25X1

CAPTIONED BY

AB

VERIFIED BY

Declassified in Part - Sanitized Copy Approved for Release 2011/11/22 :

CIA-RDP78-05867A000100050035-6

CAPTION REPORT

382001

LOT NO.

Declassified in Part - Sanitized Copy Approved for Release 2011/11/22 :

CIA-RDP78-05867A000100050035-6

19 FEB 1951


PROVINCE JAMMU & KASHMIR

PLACE NALTAR (NE)

TITLE 36.08 N 74.14 E
 NALTAR ~~NULLAH~~ (VALLEY) SOUTH OF
 CHER-I-KHAN, ALTITUDE 19,320 FEET
 (IN BACKGROUND), TURBAT CHILDREN
 WEEDING YOUNG WHEAT.

DATE OF PICTURE

JUNE, 1949



25X1

CLASSIFICATION

CONFIDENTIAL

CAPTIONED BY

DCS

VERIFIED BY

Declassified in Part - Sanitized Copy Approved for Release 2011/11/22 :

CIA-RDP78-05867A000100050035-6

REPORT

CIA PHOTO ACCESSION NUMBER		36170		R. RAS		21 June 50	
Declassified in Part - Sanitized Copy Approved for Release 2011/11/22 : CIA-RDP78-05867A000100050035-6				Tilpat Agency		Mallaw Nulak	
GEOGRAPHIC COORDINATES				coordinates not available			
TITLE							
CHERI-L-KHAN							
DATE OF PICTURE		SOURCE OF PICTURE				25X1	
June 50							
REDUCED TO							
CLASSIFICATION		CONFIDENTIAL				25X1	
Declassified in Part - Sanitized Copy Approved for Release 2011/11/22 : CIA-RDP78-05867A000100050035-6							
CAPTION REPORT							

AREA (AMS NO.)	B-805	DATE	March 54
Declassified in Part - Sanitized Copy Approved for Release 2011/11/22 : CIA-RDP78-05867A000100050035-6		JAMMU & KASHMIR	NALTAR (NR)
TITLE	36-08 N	74.14 E	1/4" Survey of India - #42L
CHER-I-KHAN (SNOW-COVERED MOUNTAIN IN BACKGROUND), ALTITUDE 19,320 FEET.			
DATE OF PICTURE	June, 1949	SOURCE	
CLASSIFICATION	Conf		
CAPTIONED BY	JCS	VERIFIED BY	
FORM NO.			
Declassified in Part - Sanitized Copy Approved for Release 2011/11/22 : CIA-RDP78-05867A000100050035-6		CAPTION REPORT	

25X1

CIA PHOTO ACCESSION NUMBER: 38169 | B-803 | 21 June 49 | PLACE

Declassified in Part - Sanitized Copy Approved for Release 2011/11/22 : *Nathan Nustak*

CIA-RDP78-05867A000100050035-6

GEOGRAPHIC COORDINATES: *coordinates not available*

TITLE: *South of Cheri-I-Khan*

56

DATE OF PICTURE: *June 49* | SOURCE: [redacted]

25X1

REDUCED TO

CLASSIFICATION: **CONFIDENTIAL** [redacted]

25X1

CAPTIONED BY: [redacted]

Declassified in Part - Sanitized Copy Approved for Release 2011/11/22 :

CIA-RDP78-05867A000100050035-6

CIA PHOTO ACCESSION NO. **211171**

LOT NO.

DATE

Declassified in Part - Sanitized Copy Approved for Release 2011/11/22 :

ARCH, 1954

CIA-RDP78-05867A000100050035-6

JAMMU & KASHMIR

NALTAR (NR)

GEOGRAPHIC COORDINATES

36.08 N 74.14 E

MAP REFERENCE

1/4" Survey of India - #42L

TITLE

NALTAR ~~RIDGE~~ ^{NULLAH} (VALLEY) SOUTH OF
CHER-I-KHAN (SNOW-COVERED MOUNTAIN
IN BACKGROUND), ALTITUDE 19,320 FEET.

DATE OF PICTURE

JUNE, 1949

SOURCE

25X1

CLASSIFICATION

CONFIDENTIAL

CAPTIONED BY

ncc

VERIFIED BY

Declassified in Part - Sanitized Copy Approved for Release 2011/11/22 :

CIA-RDP78-05867A000100050035-6

CAPTION REPORT

36167

B-805

51 June 50

(

Declassified in Part - Sanitized Copy Approved for Release 2011/11/22 :

CIA-RDP78-05867A000100050035-6

MAP REFERENCE: *Algeria, Algeria, Morocco, Tunisia*

TITLE <i>cards not avail-</i>	

DATE OF PICTURE <i>June 49</i>	SOURCE OF PICTURE [Redacted]	25X1
-----------------------------------	---------------------------------	------

CLASSIFICATION <i>Secret</i>	CONFIDENTIAL REDUCED TO CONFIDENTIAL [Redacted]	25X1
CAPTIONED BY <i>SKB</i>		

Declassified in Part - Sanitized Copy Approved for Release 2011/11/22 :

CIA-RDP78-05867A000100050035-6

CAPTION REPORT

PHOTO ACQUISITION NO. <i>78117</i>		LOT NO.	DATE
GEOGRAPHIC COORDINATES <i>36.08N 74.14E</i>		MAP REFERENCE <i>1/4" Survey of India - 442</i>	PLACE <i>NALTAR (NR)</i>
TITLE <i>NALTAR NULLAH (VALLEY)</i>			
DATE OF PICTURE <i>JUNE, 1949</i>		SOURCE OF	25X1
CLASSIFICATION <i>CONFIDENTIAL</i>			
CAPTIONED BY <i>DCS</i>		VERIFIED BY	

Declassified in Part - Sanitized Copy Approved for Release 2011/11/22 : CIA-RDP78-05867A000100050035-6

Declassified in Part - Sanitized Copy Approved for Release 2011/11/22 : CIA-RDP78-05867A000100050035-6

CAPTION REPORT

CIA PHOTO ACCESSION 36166 B-805 21 June 50 U	
Declassified in Part - Sanitized Copy Approved for Release 2011/11/22 : CIA-RDP78-05867A000100050035-6	
GEOGRAPHIC COORDINATES	MAP REFERENCE
<i>coordinates not available</i>	<i>WALTER NULLAN</i>
TITLE <i>Between Hilgit + Chalt.</i>	
CLASSIFICATION OF	<i>REDU25X12</i>
<i>FROM SECRET TO CONFIDENTIAL PER</i>	<i>ON</i>
<i>JULY 30, 1952.</i>	<i>25X1</i>
DATE OF PICTURE	SOURCE OF PICTURE
<i>June 49</i>	
<input checked="" type="checkbox"/> REDUCED TO	
CLASSIFICATION	
<i>CONFIDENTIAL</i>	
CAPTIONED BY	VERIFIED BY
<i>CH</i>	

SUBJECT TO SECRET (S)		LOT NO.	16 MARCH, 1974
Declassified in Part - Sanitized Copy Approved for Release 2011/11/22 : NALTAR (NR)			
CIA-RDP78-05867A000100050035-6		JAMMU & KASHMIR	PLACE
155 U	INDIA	MAP REFERENCE	
GEOGRAPHIC COORDINATES 36.08 N	74.14 E	#11 Survey of India - #422	
TITLE NALTAR	NULLAH (VALLEY)		
DATE OF PICTURE JUNE, 1949	SOURCE	[REDACTED]	
CLASSIFICATION CONFIDENTIAL	ncc	VERIFIED BY	

25X1

36200

R-50

100 50

U

Declassified in Part - Sanitized Copy Approved for Release 2011/11/22 :

CIA-RDP78-05867A000100050035-6

GEOGRAPHICAL COORDINATES

N 35 55 E 94 18

MAP REFERENCE

WAC 432

Hilgit Agency Hilgit (NR)

TITLE

Entrance to Nullah

DATE OF PICTURE

June 49

SOURCE

[Redacted]

25X1

REDUCED TO

CLASSIFICATION

CONFIDENTIAL

CAPTIONED BY

CRN

[Redacted]

25X1

Declassified in Part - Sanitized Copy Approved for Release 2011/11/22 :

CIA-RDP78-05867A000100050035-6

CAPTION REPORT

CIA PHOTO ACCESSION NO. 1 <i>21300</i>	LOT NO. <i>2-015</i>	DATE <i>Feb 54</i>
Declassified in Part - Sanitized Copy Approved for Release 2011/11/22 : CIA-RDP78-05867A000100050035-6 ?		PLACE <i>GILGIT (NR)</i>
GEOGRAPHIC COORDINATES <i>35.55 N 74.18 E</i>		MAP REFERENCE <i>N 15</i>
TITLE		
DATE OF PICTURE <i>JUNE, 1949</i>	SOURCE OF	<i>[Redacted]</i>
CLASSIFICATION <i>Conf.</i>		
CAPTIONED BY		VERIFIED BY

25X1

Declassified in Part - Sanitized Copy Approved for Release 2011/11/22 :

CIA-RDP78-05867A000100050035-6

CAPTION REPORT

36209

Boz

21 June 50

U

Declassified in Part - Sanitized Copy Approved for Release 2011/11/22 :

CIA-RDP78-05867A000100050035-6

Agency Hilgit (air)

U.S.S. E 74 18

WAC 438

Entrance to Nullak

DATE OF PICTURE

June 49

SOURCE

[Redacted]

25X1

CLASSIFICATION

~~CONFIDENTIAL~~ **REduced TO**
CONFIDENTIAL

25X1

CAPTIONED BY

A.A.

VERIFIED BY

Declassified in Part - Sanitized Copy Approved for Release 2011/11/22 :

CIA-RDP78-05867A000100050035-6

CLASSIFICATION

CIA PHOTO ACCESSION NO. 1		LOT NO. 805	13 FEB 1954
Declassified in Part - Sanitized Copy Approved for Release 2011/11/22 : CIA-RDP78-05867A000100050035-6		JAMMU & KASHMIR	PLACE GILGIT (NR)
GEOGRAPHIC COORDINATES		MAP REFERENCE	
35 55 N 74 18 E		NIS	
TITLE			
DATE OF PICTURE		SOURCE	25X1
JUNE 1949			
CLASSIFICATION CONFIDENTIAL			
CAPTIONED BY		VERIFIED BY	
NCS			

AREA (AMS NO.) 06207 | COUNTRY B-805 | DATE 21 August 50 | PLACE C

Declassified in Part - Sanitized Copy Approved for Release 2011/11/22 : CIA-RDP78-05867A000100050035-6

TITLE A-35 58 E 74 18 | REFERENCE WPE 432 | Foreign Agency | Hilgit

House of Hilgit's Political Agent.

46

DATE OF PICTURE June 49 | SOURCE OF PICTURE [Redacted] 25X1

CLASSIFICATION ~~CONFIDENTIAL~~ **REDUCED TO CONFIDENTIAL** | CAPTIONED BY 965 [Redacted] 25X1

Declassified in Part - Sanitized Copy Approved for Release 2011/11/22 : CIA-RDP78-05867A000100050035-6

CIA PHOTO ACCESSION NO. 1	LOT NO. 205	DATE 18 FEB 1954
Declassified in Part - Sanitized Copy Approved for Release 2011/11/22 : CIA-RDP78-05867A000100050035-6		
GEOGRAPHIC COORDINATES 35 55 N 74 18 E		MAP REFERENCE NIS
TITLE HOUSE OF GILGIT'S POLITICAL AGENTS		
DATE OF PICTURE JUNE 1949	SOURCE	25X1
CLASSIFICATION CONFIDENTIAL		

PROFESSION NO. 012	LOT NO. 015	PLACE
Declassified in Part - Sanitized Copy Approved for Release 2011/11/22 : <i>Xilgit</i>		
CIA-RDP78-05867A000100050035-6		
2550	<i>Xilgit</i>	MAP REFERENCE 0
GEOGRAPHIC COORDINATES		
N. 35 55 E 74 18		
TITLE		
<i>House of Xilgits Political Agent</i>		
DATE OF PICTURE	SOUR	25X1
<i>June 49</i>	[Redacted]	
CLASSIFICATION	VERIFIED BY	25X1
<i>Secret</i>	[Redacted]	

**REDUCED TO
CONFIDENTIAL**

CIA PHOTO ACCESSION NO. 1		LOT NO.	DATE
Declassified in Part - Sanitized Copy Approved for Release 2011/11/22 : ACE		R05	18 FEB 1954
CIA-RDP78-05867A000100050035-6		JAMMU & KASHMIR	GILGIT
GEOGRAPHIC COORDINATES		MAP REFERENCE	
35 55 N. 74 18 E		NIS	
TITLE			
HOUSE OF GILGIT'S POLITICAL AGENT.			
DATE OF PICTURE		SOURCE	25X1
JUNE 1949		[REDACTED]	
CLASSIFICATION			
CONFIDENTIAL			
CAPTIONED BY		VERIFIED BY	
ncc			

CIA PHOTO ACCESSION NO. 36205 | 17-015 | 91 June 50

Declassified in Part - Sanitized Copy Approved for Release 2011/11/22 : CIA-RDP78-05867A000100050035-6

GEOGRAPHIC COORDINATES: N 35 55 E 74 18 | MAP REFERENCE: WAC 432

TITLE: Looking N east toward jet.

DATE OF PICTURE: June 49 | SOURCE OF PICTURE: [Redacted] 25X1

CLASSIFICATION: CONFIDENTIAL | [Redacted] 25X1

Declassified in Part - Sanitized Copy Approved for Release 2011/11/22 : CIA-RDP78-05867A000100050035-6

CAPTION REPORT

CIA PHOTO ACCESSION NO. 1

LOT NO.

RA 100A

18 FEB 1954

Declassified in Part - Sanitized Copy Approved for Release 2011/11/22 :

PLAC

CIA-RDP78-05867A000100050035-6

JALMU & KASHMIR

GILGIT (NR)

GEOGRAPHIC COORDINATES

35 55 N 74 18 E

MAP REFERENCE

NIS

TITLE

DIRECTION NORTHWEST TOWARD JUT.

DATE OF PICTURE

JUNE 1949



25X1

CLASSIFICATION

CONFIDENTIAL

CAPTIONED BY

DCS

VERIFIED BY

Declassified in Part - Sanitized Copy Approved for Release 2011/11/22 :

CIA-RDP78-05867A000100050035-6

CAPTION REPORT

0000	B-805	21 June 50
Declassified in Part - Sanitized Copy Approved for Release 2011/11/22 : CIA-RDP78-05867A000100050035-6	PROVINCE	PLACE
	WAC 432	48
TITLE	Looking north toward CHERI KHAN	
DATE OF PICTURE	SOURCE	25X1
June 49		
CLASSIFICATION	REDUCED TO	25X1
CONFIDENTIAL		
CAPTIONED BY	VERIFIED BY	
RB		

Declassified in Part - Sanitized Copy Approved for Release 2011/11/22 :

CIA-RDP78-05867A000100050035-6

46804

B = 805

18 FEB 1954

Declassified in Part - Sanitized Copy Approved for Release 2011/11/22 :

CIA-RDP78-05867A000100050035-6

JAMMU & KASHMIR

PLACE

GILGIT (NR)

35 55' N 74 18 E

MAP REFERENCE
NIS

TITLE
DIRECTION NORTH TO CHER-I-KHAN (MT. IN BACKGROUND)

DATE OF PICTURE
JUNE 1949

25X1

CLASSIFICATION
CONFIDENTIAL

CAPTIONED BY
DCS

VERIFIED BY

Declassified in Part - Sanitized Copy Approved for Release 2011/11/22 :

CIA-RDP78-05867A000100050035-6

CAPTION REPORT

54172 J0207 | B-805 | 21 June 50

Declassified in Part - Sanitized Copy Approved for Release 2011/11/22 : CIA-RDP78-05867A000100050035-6

Hilgit Agency Hilgit

N 35 55 E 74 18 WAC 335432

Kashgari trade

CLASSIFICATION REDUCED FROM SECRET TO CONFIDENTIAL
PER [redacted] ON JULY 30, 1952. [redacted]

DATE OF PICTURE June 49 SOURCE OF PICTURE [redacted]

REduced TO
CLASSIFICATION CONFIDENTIAL
CAPTIONED BY GIB VERIFIED BY

Declassified in Part - Sanitized Copy Approved for Release 2011/11/22 : CIA-RDP78-05867A000100050035-6

DECLASSIFIED IN PART - SANITIZED COPY APPROVED FOR RELEASE 2011/11/22 : LGIT		18 FEB 1950
CIA-RDP78-05867A000100050035-6		PLACE
LAWS NO. 1	COUNTRY	INDIA
155 U	JAMMU & KASHMIR	MAP REFERENCE
35 55 N	74 18 E	NIS
TITLE KASHGARI TRADER.		
DATE OF PICTURE	SUBJECT	25X1
JUNE 1949	[REDACTED]	

FILE NO.	COUNTRY	5-825	21 June 50	
Declassified in Part - Sanitized Copy Approved for Release 2011/11/22 : CIA-RDP78-05867A000100050035-6			PLACE	U
FILE	14 18	MAP REFERENCE	Agency Hilgit	
Kashgari trader		WPC 535 432		
DATE OF PICTURE	SOURCE			25X1
June 49				
CLASSIFICATION	REDUCED TO			25X1
SECRET	CONFIDENTIAL			
APPROVED BY	VERIFIED BY			
98B				
FORM NO. 60-53				
Declassified in Part - Sanitized Copy Approved for Release 2011/11/22 : CIA-RDP78-05867A000100050035-6				

0711/12

AREA NAME

R 900

DATE

Declassified in Part - Sanitized Copy Approved for Release 2011/11/22 :

1954

CIA-RDP78-05867A000100050035-6

JAMMU & KASHMIR

PEACE

GILGIT

TITLE

35 55 N 74 18 E

MAP REFERENCE


NIS

KASHGARI TRADER

DATE OF PICTURE

JUNE 1949

SOU



25X1

CLASSIFICATION

CONFIDENTIAL

CAPTIONED BY

DCS

VERIFIED BY

Declassified in Part - Sanitized Copy Approved for Release 2011/11/22 :

CIA-RDP78-05867A000100050035-6

CAPTION REPORT

38202

LOT NO. 2

DATE

Declassified in Part - Sanitized Copy Approved for Release 2011/11/22 : *June 50*

CIA-RDP78-05867A000100050035-6

Gilgit Agency

Gilgit

GEOGRAPHIC COORDINATES

MAP REFERENCE

N 35 55 E 74 18

WAC 835 432

TITLE

Bactrian camel

DATE OF PICTURE

SOUR

June 49

REDUCE

25X1

CLASSIFICATION

CONFIDENTIAL

25X1

CAPTIONS BY

VERIFIED BY

Declassified in Part - Sanitized Copy Approved for Release 2011/11/22 :

CIA-RDP78-05867A000100050035-6

CAPTION REPORT

Declassified in Part - Sanitized Copy Approved for Release 2011/11/22 :
CIA-RDP78-05867A000100050035-6

DATE OF PICTURE	JUNE 1949	SOURCE OF PICTURE	[REDACTED]	25X1
CLASSIFICATION	CONFIDENTIAL			
CAPTIONED BY	DCS	VERIFIED BY		
FORM NO. 60-53 SEP 1948	CAPTION REPORT			

DATE OF PICTURE	JUNE 49	SOURCE OF PICTURE	[REDACTED]	25X1
CLASSIFICATION	CONFIDENTIAL			
CAPTIONED BY	[REDACTED]	VERIFIED BY		25X1

Declassified in Part - Sanitized Copy Approved for Release 2011/11/22 :
CIA-RDP78-05867A000100050035-6

Declassified in Part - Sanitized Copy Approved for Release 2011/11/22 : *Yilgit*

CIA-RDP78-05867A000100050035-6

AREA LAWS NO. 1

255U

India

Yilgit Agency

MAP REFERENCE

WAC 333-432

GEOGRAPHIC COORDINATES

N 35 55 E 74 18

TITLE

Kashgaris playing cards

DATE OF PICTURE

June 89

SOURCE

[Redacted]

25X1

REDUCED TO 1/2

CLASSIFICATION

CONFIDENTIAL

VERIFIED BY

[Redacted]

25X1

Declassified in Part - Sanitized Copy Approved for Release 2011/11/22 :

CIA-RDP78-05867A000100050035-6

CAPTION REPORT

ACCESSION NO. 34211 | LOT NO. 5 | DATE

Declassified in Part - Sanitized Copy Approved for Release 2011/11/22 : B 1254

CIA-RDP78-05867A000100050035-6 | PROVINCE JAMMU & KASHMIR | PLACE GILGIT

GEOGRAPHIC COORDINATES 35 55 N 74 18 E | MAP REFERENCE NIS

TITLE KASHGARIS PLAYING CARDS.

DATE OF PICTURE JUNE 1949 | 25X1

CLASSIFICATION CONFIDENTIAL

CAPTIONED BY

Declassified in Part - Sanitized Copy Approved for Release 2011/11/22 :

CIA-RDP78-05867A000100050035-6

Declassified in Part - Sanitized Copy Approved for Release 2011/11/22 :
CIA-RDP78-05867A000100050035-6

CIA PHOTO ACCESSION NO.		LOT NO.		DATE	
				21 June 50	
GEOGRAPHIC COORDINATES		PROVINCE	PLACE		
2550 India		Hilgit Agency		Hilgit	
N 35 55 E 74 18		WRG 335 437			
TITLE					
Kashgari caravan					
CLASSIFICATION OF CIA 36200 TO CIA 36223 REDUCED FROM SECRET TO CONFIDENTIAL PER [redacted] ON JULY 30, 1952. [redacted]					
DATE OF PICTURE		SOURCE OF PICTURE			
June 49		[redacted]			
REDUCED TO [redacted]					
CLASSIFICATION					
CONFIDENTIAL					
CAPTIONED BY		VERIFIED BY			
[redacted]		[redacted]			
FORM NO. 60-53 SEP 1948					

Declassified in Part - Sanitized Copy Approved for Release 2011/11/22 :
CIA-RDP78-05867A000100050035-6

Declassified in Part - Sanitized Copy Approved for Release 2011/11/22 : CIA-RDP78-05867A000100050035-6

AREA NAME NO. 1 155 U		COUNTRY INDIA	PROVINCE JAMMU & KASHMIR	PLACE GILGIT
GEOGRAPHIC COORDINATES 35 55 N 74 18 E			DATE OF REFERENCE N/S	
TITLE KASHGARI CARAVAN.				
DATE OF PICTURE JUNE 1949		SUBJECT [REDACTED]		
CLASSIFICATION CONFIDENTIAL				
CAPTIONED BY DCS			VERIFIED BY	

25X1

Declassified in Part - Sanitized Copy Approved for Release 2011/11/22 : CIA-RDP78-05867A000100050035-6

ARFA FORM NO. 1 COUNTRY B-805 21 June 50

Declassified in Part - Sanitized Copy Approved for Release 2011/11/22 :

CIA-RDP78-05867A000100050035-6

TITLE N3555 E7418 WAC 432

DATE OF PICTURE June 49 SOURCE O [Redacted] 25X1

CLASSIFICATION **REDUCED TO**
CONFIDENTIAL [Redacted] 25X1

FORM NO. 60-85 CAPTIONED BY [Redacted] VERIFIED BY

Declassified in Part - Sanitized Copy Approved for Release 2011/11/22 :

CIA-RDP78-05867A000100050035-6


26067		18 FEB 1974
Declassified in Part - Sanitized Copy Approved for Release 2011/11/22 : CIA-RDP78-05867A000100050035-6		
AREA NAME NO.:	INDIA	JAMMU & KASHMIR
GEOGRAPHIC COORDINATES	35 55 N 74 18 E	NIS
TITLE		
DATE OF PICTURE	JUNE 1949	25X1
CLASSIFICATION	CONFIDENTIAL	

CIA PHOTO ACCESSION NO. 38090		LOT NO.	DATE
Declassified in Part - Sanitized Copy Approved for Release 2011/11/22 : <i>see 50</i>			0
CIA-RDP78-05867A000100050035-6		<i>Helgit Agency</i>	<i>GILGIT</i>
GEOGRAPHIC COORDINATES		DATE OF PICTURE	
<i>N 35 55 E 74 18</i>		<i>WAG 432</i>	
TITLE			
<i>Polo match</i>			
DATE OF PICTURE		SOURCE	
<i>June 1949</i>		[Redacted]	
CLASSIFICATION		CAPTURED BY	
<i>Reduced 101</i> CONFIDENTIAL		<i>101</i>	

96

25X1

25X1

ACCESSION NO. 3189A		LOT NO.	DATE
Declassified in Part - Sanitized Copy Approved for Release 2011/11/22 : 5-1954			
CIA-RDP78-05867A000100050035-6		PROVINCE JAMMU & KASHMIR	PLACE GILGIT
GEOGRAPHIC COORDINATES 35 55 N 74 18 E		MAP REFERENCE NIS	
TITLE Polo MATCH			
DATE OF PICTURE JUNE 1949		SOURCE 	25X1
CLASSIFICATION CONFIDENTIAL			
CAPTIONED BY NCS		VERIFIED BY	
Declassified in Part - Sanitized Copy Approved for Release 2011/11/22 :			
CIA-RDP78-05867A000100050035-6 CAPTION REPORT			

36198

B-805

31 June 50

C

Declassified in Part - Sanitized Copy Approved for Release 2011/11/22 :

CIA-RDP78-05867A000100050035-6

Hilgit Agency

Hilgit

N 3555 E 74 18


ARC 335-432

Polo match

DATE OF PICTURE

June 49

SOURCE OF



25X1

REDUCED TO

CLASSIFICATION

CONFIDENTIAL



25X1

CAPTIONED BY
HCB

Declassified in Part - Sanitized Copy Approved for Release 2011/11/22 :

CIA-RDP78-05867A000100050035-6

CAPTION REFURI

06198

B- 805

18 Feb 1954

Declassified in Part - Sanitized Copy Approved for Release 2011/11/22 :

CIA-RDP78-05867A000100050035-6

JAMMU & KASHMIR

GILGIT

35 55 N 74 18 E

NIS

TITLE

POLO MATCH.

DATE OF PICTURE
JUNE 1949

SOURCE

25X1

CLASSIFICATION

CONFIDENTIAL

CAPTIONED BY

DCS

VERIFIED BY

Declassified in Part - Sanitized Copy Approved for Release 2011/11/22 :

CIA-RDP78-05867A000100050035-6

CAPTION REPORT

36191

B-805

June 50

Declassified in Part - Sanitized Copy Approved for Release 2011/11/22 :

CIA-RDP78-05867A000100050035-6

1135 55 E 74 18

WAC 355 432

Hilgit Agency Hilgit

DATE OF PICTURE

June 49

SOURCE OF PICTURE

[Redacted]

25X1

REDUCED TO

CLASSIFICATION

CONFIDENTIAL

[Redacted]

25X1

CAPTURED BY

AKB

VERIFIED BY

Declassified in Part - Sanitized Copy Approved for Release 2011/11/22 :

CIA-RDP78-05867A000100050035-6

CAPTION REPORT

Devar

B- 805

18 FEB 1954

Declassified in Part - Sanitized Copy Approved for Release 2011/11/22 :

CIA-RDP78-05867A000100050035-6

JAMMU & KASHMIR

GILGIT (NR)

GEOGRAPHIC COORDINATES

35 55 N 74 18 E

NIS

TITLE

DATE OF PICTURE
JUNE 1949

SOURCE


25X1

CLASSIFICATION
CONFIDENTIAL

CAPTURED BY
DCS

Declassified in Part - Sanitized Copy Approved for Release 2011/11/22 :

CIA-RDP78-05867A000100050035-6

CAPTION REPORT

35196 | R-80.5 | 21 June 50 ✓

Declassified in Part - Sanitized Copy Approved for Release 2011/11/22 : ^{DATE}

CIA-RDP78-05867A000100050035-6 Waskum + Sumner Skardu

GEOGRAPHIC COORDINATES
N 35 18 E 75 38

MAP REFERENCE
WPC 432

TITLE
Rajah of Skardu at airfield

DATE OF PICTURE
June 49

SOURCE [redacted] 25X1

REDUCED TO

CLASSIFICATION
CONFIDENTIAL [redacted]

25X1

CAPTIONED BY Ken VERIFIED BY

Declassified in Part - Sanitized Copy Approved for Release 2011/11/22 :

CIA-RDP78-05867A000100050035-6 CAPTION REPORT

AREA TAMS NO. 1 | COUNTRY | B-805 |

Declassified in Part - Sanitized Copy Approved for Release 2011/11/22 : SECRET

CIA-RDP78-05867A000100050035-6 | JAMMU & KASHMIR | SKARDU

TITLE 72 15 N 75 37 E | MAP REFERENCE NIS

RAJAHS OF SKARDU AT AIRFIELD.

DATE OF PICTURE JUNE, 1949 | SOURCE | 25X1

CLASSIFICATION CONFIDENTIAL

CAPTIONED BY DCS | VERIFIED BY

FORM NO. SEP 194A 60-53

Declassified in Part - Sanitized Copy Approved for Release 2011/11/22 : SECRET

CIA-RDP78-05867A000100050035-6 | JAMMU & KASHMIR

CIA PHOTO ACCESSION NO. 05105		LOT NO. 270AC	21 June 80
Declassified in Part - Sanitized Copy Approved for Release 2011/11/22 : CIA-RDP78-05867A000100050035-6			
GEOGRAPHIC COORDINATES		WAC 432	
N 35 18 E 75 38		WAC 432	
TITLE			
DATE OF PICTURE		SOURCE	
June 80		[Redacted]	
REDUCED TO			
CLASSIFICATION		SOURCE	
CONFIDENTIAL		[Redacted]	
CAPTIONED BY			

CAPTION REPORT

AREA (ANS NO.)	COUNTRY	8-805	DATE
Declassified in Part - Sanitized Copy Approved for Release 2011/11/22 : CIA-RDP78-05867A000100050035-6		JAMMU & KASHMIR	1-54
TITLE	77 18 N 75 37 E	MAP REFERENCE	SKARDU
AIRFIELD		NIS	
DATE OF PICTURE		SOURCE	
JUNE, 1949			25X1
CLASSIFICATION			
CONFIDENTIAL			
CAPTIONED BY		VERIFIED BY	
DCS			
FORM NO. 60-53 SEP 1948		Declassified in Part - Sanitized Copy Approved for Release 2011/11/22 : CIA-RDP78-05867A000100050035-6	
REPORT			

AREA (AMS NO.)	36194	LOT NO.	
Declassified in Part - Sanitized Copy Approved for Release 2011/11/22 : CIA-RDP78-05867A000100050035-6			
TITLE	W 35 18 875 38	PROVINCE	21 June 50 Kashmir + Jammu
	Airfield	PLACE	Shandur
			WPC 437
DATE OF ACQUISITION	June 49	SOURCE OF	[Redacted]
	REDUCED TO		
CLASSIFICATION	SECRET CONFIDENTIAL		
CAPTIONED BY	[Redacted]		
FORM NO.	SEP 1948 60-53	REVIEWED BY	

25X1

25X1

3/6/94

Declassified in Part - Sanitized Copy Approved for Release 2011/11/22 : PLACE 1954

CIA-RDP78-05867A000100050035-6 | JAMMU & KASHMIR | SKARDU

GEOGRAPHIC COORDINATES | MAP REFERENCE

TITLE 35 18 N 75 37 E | NIS

AIRFIELD,

DATE OF PICTURE | SOURCE | 25X1

JUNE, 1949

CLASSIFICATION CONFIDENTIAL

CAPTIONED BY | VERIFIED BY

Declassified in Part - Sanitized Copy Approved for Release 2011/11/22 : DCS

CIA-RDP78-05867A000100050035-6 | CAPTION REPORT

Declassified in Part - Sanitized Copy Approved for Release 2011/11/22 :

CIA-RDP78-05867A000100050035-6

AREA NAME NO. 1 50193

DATE OF PICTURE June 50

TITLE N.3.5.18 E.7.5.38

REF ID: A66481

PLACE

MAP REFERENCE WRC 43.2

SKARDU

DATE OF PICTURE June 59

SOURCE

CLASSIFICATION

REDUCED TO

CAPTIONED BY

CONFIDENTIAL

FORM NO. SEP 1948 60-53

VERIFIED BY

25X1

25X1

Declassified in Part - Sanitized Copy Approved for Release 2011/11/22 :

CIA-RDP78-05867A000100050035-6

AREA (AMS NO.) 704 4100 | B-805 | DATE 1954

Declassified in Part - Sanitized Copy Approved for Release 2011/11/22 : 1954

CIA-RDP78-05867A000100050035-6 | JAMMU & KASHMIR | PLACE SKARDU

TITLE AIRFIELD. | MAP REFERENCE NIS

[Empty lines for additional information]

DATE OF PICTURE JUNE, 1949 | 25X1

CLASSIFICATION CONFIDENTIAL
CAPTIONED BY DCS | VERIFIED BY

Declassified in Part - Sanitized Copy Approved for Release 2011/11/22 :

CIA-RDP78-05867A000100050035-6 | **CAPTION REPORT**

CIA PHOTO ACCESSION NO. 38192		LOT NO. 21 June 50
Declassified in Part - Sanitized Copy Approved for Release 2011/11/22 : CIA-RDP78-05867A000100050035-6		
GEOGRAPHIC COORDINATES 133 0 17 0000		WAC 432
TITLE Fort		
DATE OF PICTURE June 49	SOURCE	25X1
CLASSIFICATION CONFIDENTIAL		25X1
CAPTIONED BY		VERIFIED BY

36059

LOT NO.

DATE

10 Feb 1954

Declassified in Part - Sanitized Copy Approved for Release 2011/11/22 : ALL

CIA-RDP78-05867A000100050035-6

PROVINCE

JAMMU & KASHMIR

SKARDU

AREA NAME

INDIA

MAP REFERENCE

NIS

GEOGRAPHIC COORDINATES

155U

35 18 N 75 37 E

TITLE

FORT.

DATE OF PICTURE

JUNE, 1949

SOURCE

25X1

CLASSIFICATION

CONFIDENTIAL

VERIFIED BY

Declassified in Part - Sanitized Copy Approved for Release 2011/11/22 :

CIA-RDP78-05867A000100050035-6

CAPTION REPORT

AREA NAME NO. 1	00191	LOT NO.	
Declassified in Part - Sanitized Copy Approved for Release 2011/11/22 : CIA-RDP78-05867A000100050035-6			
TITLE	N 35 18 E 75 38	PROVINCE	21 June 50
		NAME OF SUBJECT	SKAROU
		WAC	432
DATE OF PICTURE	June 29	SOURCE	[REDACTED]
CLASSIFICATION	REDUCED TO		
CAPTIONED BY	CONFIDENTIAL		
FORM NO.	60-53		
SEP 1948			

25X1

25X1

36058

Declassified in Part - Sanitized Copy Approved for Release 2011/11/22 :

CIA-RDP78-05867A000100050035-6

B-007

10 FEB 1954

AREA	INDIA	PROVINCE	JAMMU & KASHMIR	PLACE	SKARDU
1551					
GEOGRAPHIC COORDINATES			MAP REFERENCE		
#X 35 18 N 75 37 E			NIS		
TITLE					
DATE OF PICTURE		SOU		25X1	
JUNE, 1949		[REDACTED]			
CLASSIFICATION					
CONFIDENTIAL					
CAPTIONED BY			VERIFIED BY		
[REDACTED]			[REDACTED]		

Declassified in Part - Sanitized Copy Approved for Release 2011/11/22 :

CIA-RDP78-05867A000100050035-6

CAPTION REPORT

AREA (TIME NO.) 36130 | B-805 | June 50

Declassified in Part - Sanitized Copy Approved for Release 2011/11/22 : U

CIA-RDP78-05867A000100050035-6 Kashmir + Jammu Skardu

TITLE N 35 18 E 75 38 MAP REF. WPA 4.32

DATE OF PICTURE June 49 SOURCE [redacted] 25X1

CLASSIFICATION REDUCED TO [redacted] CONFIDENTIAL CAPTIONED BY JEB [redacted] 25X1

Declassified in Part - Sanitized Copy Approved for Release 2011/11/22 :

CIA-RDP78-05867A000100050035-6 CAPTION REPORT

REFERENCE NO. BK 1000		LOT NO. 5	DATE 1951
Declassified in Part - Sanitized Copy Approved for Release 2011/11/22 : 1951			
CIA-RDP78-05867A000100050035-6		JAMMU & KASHMIR	SKARDU
GEOGRAPHIC COORDINATES 33 18 N 75 37 E		MAP REFERENCE NIS	
TITLE			
DATE OF PICTURE JUNE, 1949			
SC <input type="text"/>			25X1
CLASSIFICATION CONFIDENTIAL			
CAPTIONED BY DCS		VERIFIED BY	

CIA (PHOTO ACCESSION NO.)		LOT NO.		18 FEB 1954	
Declassified in Part - Sanitized Copy Approved for Release 2011/11/22 : CIA-RDP78-05867A000100050035-6					
GEOGRAPHIC COORDINATES			MAP REFERENCE		
35 18 N 75 37 E			JAMMU & KASHMIR SKARDU NIS		
TITLE					
DATE OF PICTURE		[REDACTED]		25X1	
JUNE, 1949					
CLASSIFICATION					
CONFIDENTIAL					
CAPTIONED BY			VERIFIED BY		
DCS					

<small>CIA PHOTO ACCESSION NO.</small> <i>20188</i>		<small>GRID REFERENCE</small> <i>B-805</i>	<small>DATE</small> <i>19 Feb 54</i>
<small>DECLASSIFIED IN PART - SANITIZED COPY APPROVED FOR RELEASE 2011/11/22</small> CIA-RDP78-05867A000100050035-6		<small>COUNTRY</small> <i>KASHMIR</i>	<small>NAME</small> <i>NANGA PARBAT</i>
<small>GEOGRAPHIC COORDINATES</small> <i>35.15N 74.36E</i>		<small>MAP REFERENCE</small> <i>N 15</i>	
<small>TITLE</small> <i>ALTITUDE 26,660 FEET.</i>			
<small>DATE OF PICTURE</small> <i>June, 1949</i>			
<small>SOURCE OF PICTURE</small> <div style="border: 1px solid black; width: 100%; height: 15px;"></div>		25X1	
<small>CLASSIFICATION</small> <i>Conf</i>			
<small>CAPTURED BY</small> <div style="border: 1px solid black; width: 100%; height: 15px;"></div>		<small>VELOCITY</small> <div style="border: 1px solid black; width: 100%; height: 15px;"></div>	

CIA PHOTO ACCESSION NO. 1 122	LOT NO. B-805	17 JUL 51
Declassified in Part - Sanitized Copy Approved for Release 2011/11/22 : CIA-RDP78-05867A000100050035-6		NANGA PARBAT
GEOGRAPHIC COORDINATES 35.15 N 74.36 E		N 15
TITLE ALTITUDE 26,660 FEET.		
DATE OF PICTURE June, 1949	SOURCE C	25X1
CLASSIFICATION Conf.		
CAPTIONED BY		

CIA PHOTO ACCESSION NO. 1000		LOT NO. R-815	19 / Feb 54
Declassified in Part - Sanitized Copy Approved for Release 2011/11/22 : CIA-RDP78-05867A000100050035-6 A		JAMMU KASHMIR	NANGA PARBAT
GEOGRAPHIC COORDINATES		35.15 N 74.36 E	N 15
TITLE		ALTITUDE 26,660 FEET.	
DATE OF PICTURE		SOURCE OF	25X1
June, 1949			
CLASSIFICATION		Conf	

00000

R-2807 **SECRET** 6/19/50

Declassified in Part - Sanitized Copy Approved for Release 2011/11/22 : *Uleaborg*

CIA-RDP78-05867A000100050035-6 *na* *new*

65° 03' N 25° 35' E ✓

25X1

TITLE
Oulu Joki River

DATE OF PICTURE
1948

25X1

CLASSIFICATION
S

CAPTIONED BY

25X1

Declassified in Part - Sanitized Copy Approved for Release 2011/11/22 :

CIA-RDP78-05867A000100050035-6 **SECRET**

CIA PHOTO ACQUISITION NO.		FILE NO.		DATE	
Declassified in Part - Sanitized Copy Approved for Release 2011/11/22 : / 50					
CIA-RDP78-05867A000100050035-6		PROVINCE	ISLAND	MAP REFERENCE	FILE
GEOGRAPHIC COORDINATES		Island		Hame	
61° 30' N 23° 45' E		WAC 103		Jumper	
TITLE					
Fire Station					
DATE OF PICTURE		SOURCE OF PICTURE			
1948		[Redacted]			
CLASSIFICATION					
2					
CAPTURED BY		VERIFIED BY			

25X1

25X1

Declassified in Part - Sanitized Copy Approved for Release 2011/11/22 :

CIA-RDP78-05867A000100050035-6

CAPTION REPORT **SECRET**

00000

R-2807 **SECRET** 6/19/50

AREA NAME SOURCE COUNTRY

Declassified in Part - Sanitized Copy Approved for Release 2011/11/22 : **SECRET**

CIA-RDP78-05867A000100050035-6 *na* *Vienna* *Jampers*

TITLE *01 30' N 23° 45' E* *WAC 103*

Theater

DATE OF PICTURE *1948* SOURCE OF P 25X1

CLASSIFICATION *2*

CAPTURED BY VERIFIED BY 25X1

FORM NO.

Declassified in Part - Sanitized Copy Approved for Release 2011/11/22 : **SECRET**
CIA-RDP78-05867A000100050035-6

00043

K-280 **SECRET** 12/19/50

Declassified in Part - Sanitized Copy Approved for Release 2011/11/22 : **SECRET**

CIA-RDP78-05867A000100050035-6 *na* | *same* | *Tampere* **C**

61° 30' N 23° 45' E | *WAC 103*

TITLE

DATE OF PICTURE: *1948* | SOURCE OF: 25X1

CLASSIFICATION: *Secret*
CAPTURED BY: 25X1

Declassified in Part - Sanitized Copy Approved for Release 2011/11/22 :

CIA-RDP78-05867A000100050035-6 **SECRET**

36048

R-2807

SECRET

6/19/50

Declassified in Part - Sanitized Copy Approved for Release 2011/11/22 : TOP SECRET

CIA-RDP78-05867A000100050035-6

h

Name

Tampere

MAP REFERENCE:

TITLE

Large store,

DATE OF PICTURE

1948

SOURCE OF

25X1

CLASSIFICATION

A

CAPTIONED BY

VERIFIED BY

25X1

Declassified in Part - Sanitized Copy Approved for Release 2011/11/22 :

CIA-RDP78-05867A000100050035-6

CAPTION REPORT

SECRET

50041

R-2807

SECRET

6/19/50

Declassified in Part - Sanitized Copy Approved for Release 2011/11/22 : ^{SECRET}

CIA-RDP78-05867A000100050035-6

d

Name

Tampere

61° 30' N 23° 45' E

MAP REFERENCE

WAC 103

TITLE

DATE OF PICTURE

1948

SOURCE OF P



25X1

CLASSIFICATION

A

CAPTIONED BY



VERIFIED BY

25X1

Declassified in Part - Sanitized Copy Approved for Release 2011/11/22 :

CIA-RDP78-05867A000100050035-6

CAPTION REPORT

SECRET

00045

R 2807 **SECRET** 16/15/50

Declassified in Part - Sanitized Copy Approved for Release 2011/11/22 :

CIA-RDP78-05867A000100050035-6

name

Tamper

61 30 N 23 45 E

WTC 103

DATE OF PICTURE
1948

SOURCE OF PICTURE

25X1

CLASSIFICATION
S

CAPTIONED BY

25X1

Declassified in Part - Sanitized Copy Approved for Release 2011/11/22 :

CIA-RDP78-05867A000100050035-6

CAPTION REPORT **SECRET**

00045

A-2807

SECRET 6/19/50

Declassified in Part - Sanitized Copy Approved for Release 2011/11/22 : CIA-RDP78-05867A000100050035-6

CIA-RDP78-05867A000100050035-6

01° 20' N 23° 45' E

MAP REFERENCE

WAC 103

main street with P.R. station at end.

DATE OF PICTURE

1948

SOURCE OF PICTURE

25X1

CLASSIFICATION

S

CAPTIONED BY

VERIFIED BY

25X1

Declassified in Part - Sanitized Copy Approved for Release 2011/11/22 :

CIA-RDP78-05867A000100050035-6

SECRET

00074

R-2807 **SECRET** 6/9/50

AREA NAME

Declassified in Part - Sanitized Copy Approved for Release 2011/11/22 :

CIA-RDP78-05867A000100050035-6

na

name

Sample

61° 30' N 23° 45' E

WAC 103

TITLE

Main Street leading to R.R. Station.

DATE OF PICTURE

1948

SOURCE

[Redacted]

25X1

CLASSIFICATION

Secret

CAPTIONED BY

[Redacted]

VERIFIED BY

25X1

Declassified in Part - Sanitized Copy Approved for Release 2011/11/22 :

CIA-RDP78-05867A000100050035-6

SECRET

00075 | 11 2807 **SECRET** 10/17/80

AREA NAME NO.		COUNTRY	PROCEDURE	ALL
Declassified in Part - Sanitized Copy Approved for Release 2011/11/22 : CIA-RDP78-05867A000100050035-6				<i>Jampere</i>
61°30'N 23°45' E		WAC 103		
TITLE				
View from tower -				
DATE OF PICTURE	SOURCE OF			
1948	<input type="text"/>			
CLASSIFICATION				
<i>Secret</i>				
CAPTIONED BY		VIEWED BY		
<input type="text"/>		<input type="text"/>		

25X1

25X1

CIA PHOTO ACCESSION NO. 52111		LOT NO. 1		REF ID: A66027	
Declassified in Part - Sanitized Copy Approved for Release 2011/11/22 : 1/570					
CIA-RDP78-05867A000100050035-6					
GEOGRAPHIC ORIGINATOR: Iceland		PROVINCE: Höma		FIELD: Jampara C	
COORDINATES: 61°30' N 23°45' E		MAP REFERENCE: WAC 103			
DATE OF PICTURE: 1948		SOURCE: [Redacted]			
CLASSIFICATION: Secret					
CAPTIONED BY: [Redacted]					

25X1

25X1

Declassified in Part - Sanitized Copy Approved for Release 2011/11/22 :

CIA-RDP78-05867A000100050035-6

CAPTION REPORT **SECRET**

AREA / COUNTRY		N - 2807		SECRET 6/19/50	
Declassified in Part - Sanitized Copy Approved for Release 2011/11/22 : CIA-RDP78-05867A000100050035-6					
TITLE		101 30 N 23 45 E		WAC 103	
<p>source from [unclear] NASI JARYI Lake</p>					
DATE OF PICTURE		1948		25X1	
CLASSIFICATION					
CAPTIONED BY		[unclear]		25X1	
FORM NO.					
Declassified in Part - Sanitized Copy Approved for Release 2011/11/22 : CIA-RDP78-05867A000100050035-6					
SECRET					

IN-2807 **SECRET** 6/19/50

Declassified in Part - Sanitized Copy Approved for Release 2011/11/22 :

CIA-RDP78-05867A000100050035-6

Name Tampore

TITLE SO IN 22 45 E

WAC 103

View from Tower - VASUJARI Lake

DATE OF PICTURE

1948

SOURCE OF

25X1

CLASSIFICATION

Secret

CAPTIONED BY

25X1

FORM NO. 60-53

Declassified in Part - Sanitized Copy Approved for Release 2011/11/22 :

CIA-RDP78-05867A000100050035-6

SECRET

AREA NAME NO. 1 R-2807 **SECRET** 6/19/50
Declassified in Part - Sanitized Copy Approved for Release 2011/11/22 : CIA-RDP78-05867A000100050035-6
WAC 103

Nasi Juvai (Laska)
View from tower

DATE OF PICTURE 1948 SOURCE OF PICTURE [] 25X1

CLASSIFICATION *Secret*
CAPTURED BY [] VERIFIED BY [] 25X1

Declassified in Part - Sanitized Copy Approved for Release 2011/11/22 : CIA-RDP78-05867A000100050035-6 **SECRET**

30035

R-2907

SECRET

Declassified in Part - Sanitized Copy Approved for Release 2011/11/22 : 1/50

CIA-RDP78-05867A000100050035-6

el

Home

Ja m p e r e

01° 30' N 23° 45' E

MAP REFERENCE

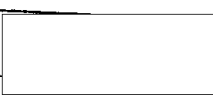
WAC 103

Views from tower

DATE OF PICTURE

1948

SOURCE OF




25X1

CLASSIFICATION

Secret

CAPTIONED BY



VERIFIED BY

25X1

Declassified in Part - Sanitized Copy Approved for Release 2011/11/22 :

CIA-RDP78-05867A000100050035-6

CAPTION REPORT **SECRET**

AREA NAME NO. 0-11 COUNTRY R-2607 **SECRET** 16/19/50

Declassified in Part - Sanitized Copy Approved for Release 2011/11/22 : *musma* Helsinki

CIA-RDP78-05867A000100050035-6 *2457 E* OSS

Stockmans, largest department store

DATE OF PICTURE 1948 SOURCE OF P [redacted] 25X1

CLASSIFICATION 2 25X1

CAPTURED BY [redacted] 25X1

FORM NO. SEP 1944 60-53

Declassified in Part - Sanitized Copy Approved for Release 2011/11/22 : **SECRET**
CIA-RDP78-05867A000100050035-6

AREA NAME NO.	COUNTRY	R-2807	SECRET	6/19/50
Declassified in Part - Sanitized Copy Approved for Release 2011/11/22 : CIA-RDP78-05867A000100050035-6				
TITLE	COORDINATES	LOCATION	DATE	SCALE
00 07 N 24° 57' E				
Post Office				
DATE OF PICTURE	SOURCE OF PICTURE			
1948				
CLASSIFICATION				
2				
CAPTURED BY				
Declassified in Part - Sanitized Copy Approved for Release 2011/11/22 : CIA-RDP78-05867A000100050035-6				
CAUTION REPORT SECRET				

25X1

25X1

25X1

AREA NAME: *93. M* COUNTRY: *FINLAND* REFERENCE: *15 2001 ULONE 10/19/50*

Declassified in Part - Sanitized Copy Approved for Release 2011/11/22 : CIA-RDP78-05867A000100050035-6

FILE: *24 57 E* *usimaa* *Helsinki* 25X1

Post office

DATE OF PICTURE: *1948* SOURCE OF PICTURE: [redacted] 25X1

CLASSIFICATION: *3* 25X1

APPROVED BY: [redacted] VERIFIED BY: [redacted]

Declassified in Part - Sanitized Copy Approved for Release 2011/11/22 : CIA-RDP78-05867A000100050035-6

SECRET

AREA / SOURCE NO. | COUNTRY | 280 / **SECRET** 6/19/50

Declassified in Part - Sanitized Copy Approved for Release 2011/11/22 : **SECRET**

CIA-RDP78-05867A000100050035-6

TITLE: *RUSSIAN CHURCH* | *HELSINKI* 25X1

Russian Church -

DATE OF PICTURE: *1948* | SOURCE: [] 25X1

CLASSIFICATION: *2* 25X1

APPROVED BY: [] | 25X1

FORM NO. 60-53

Declassified in Part - Sanitized Copy Approved for Release 2011/11/22 : **SECRET**
CIA-RDP78-05867A000100050035-6

AREA NAME NO.	COUNTRY	N 2807	SECRET	6/19/50
Declassified in Part - Sanitized Copy Approved for Release 2011/11/22 : CIA-RDP78-05867A000100050035-6				
TITLE	REF	UTN 24 57 E	25X1	Stephens
Government offices. Cathedral in background.				
DATE OF PICTURE	SOURCE OF P	1948	25X1	
CLASSIFICATION		1		
CAPTURED BY			25X1	
FORM NO.				
Declassified in Part - Sanitized Copy Approved for Release 2011/11/22 : CIA-RDP78-05867A000100050035-6				
SECRET				

00002

11-2807

SECRET

6/19/50

AREA NAME NO. 1

COUNTRY

IDENTIFICATION

PLACE

Declassified in Part - Sanitized Copy Approved for Release 2011/11/22 :

Helsinki

CIA-RDP78-05867A000100050035-6

Finland

60 09 N 24 57 E

25X1

TITLE

*Waterfront, railroad and Russian church
in background*

DATE OF PICTURE

1948

SOURCE OF

25X1

CLASSIFICATION

2

CAPTIONED BY

VERIFIED BY

25X1

Declassified in Part - Sanitized Copy Approved for Release 2011/11/22 :

SECRET

CIA-RDP78-05867A000100050035-6

38031

K-2807

SECRET

6/17/00

Declassified in Part - Sanitized Copy Approved for Release 2011/11/22 :

Helsinki

CIA-RDP78-05867A000100050035-6

in

unverman

MAP REF

25X1

60 09 N 24° 57' E


TITLE

main street - Lasipalatsi

DATE OF PICTURE

1948

SOURCE OF PHOTO



25X1

CLASSIFICATION

L

CAPTURED BY

VERIFIED BY

25X1

Declassified in Part - Sanitized Copy Approved for Release 2011/11/22 :

CIA-RDP78-05867A000100050035-6

CAPTION REFURI

SECRET

V-2807 ~~SECRET~~ 10/17/50

AREA NAME NO. COUNTRY

Declassified in Part - Sanitized Copy Approved for Release 2011/11/22 : CIA-RDP78-05867A000100050035-6

Helsinki

00 09 N 24 57 E

25X1

Bus station

DATE OF PICTURE 1948 SOURCE OF PIC

25X1

CLASSIFICATION 2 CAPTURED BY

25X1

Declassified in Part - Sanitized Copy Approved for Release 2011/11/22 : CIA-RDP78-05867A000100050035-6

~~SECRET~~

STAT

Declassified in Part - Sanitized Copy Approved for Release 2011/11/22 :
CIA-RDP78-05867A000100050035-6

Page Denied

Next 3 Page(s) In Document Denied

Declassified in Part - Sanitized Copy Approved for Release 2011/11/22 :
CIA-RDP78-05867A000100050035-6

30625

13-618

07/16/50

C

Declassified in Part - Sanitized Copy Approved for Release 2011/11/22 :

CIA-RDP78-05867A000100050035-6

Copenhagen *Copenhagen*

22° 41' N 12° 35' E

MAP REFERENCE

Similar

TITLE
Sketch map of [the Free] port and dock facilities,

DATE OF PICTURE

195

25X1

CLASSIFICATION

RESTRICTED

CAPTIONED BY

25X1

Declassified in Part - Sanitized Copy Approved for Release 2011/11/22 :

CIA-RDP78-05867A000100050035-6

EXEMPTION REPORT

CIA PHOTO ACCESSION NO. 1		LOT NO.		DATE	
Declassified in Part - Sanitized Copy Approved for Release 2011/11/22 : 6/16/50 C					
CIA-RDP78-05867A000100050035-6					
COUNTRY		PROVINCE		PLACE	
Denmark		Copenhagen		Copenhagen	
GEOGRAPHIC COORDINATES				MAP REFERENCE	
53°41'N 12°35'E				James	
TITLE					
Transit shed in dock area-					
DATE OF PICTURE					
1950					
CLASSIFICATION					
RESTRICTED					
CAPTIONED BY			VERIFIED BY		
FORM NO. 40-53 SEP 1948					
CAPTION REPORT					

25X1

25X1

AREA TAMS NO. 1	COUNTRY	10-678	0/16/50	✓
Declassified in Part - Sanitized Copy Approved for Release 2011/11/22 :		PLACE		
CIA-RDP78-05867A000100050035-6	WIKI	Copenhagen	Copenhagen	
55° 41' N	12° 35' E	WAVE RECEIVING	Times	
TITLE Dock area				
DATE OF PICTURE	SOURCE	[Redacted]		
1950				
CLASSIFICATION	RESTRICTED			
CAPTURED BY	[Redacted]	VERIFIED BY	25X1	
Declassified in Part - Sanitized Copy Approved for Release 2011/11/22 :				
CIA-RDP78-05867A000100050035-6				

AREA (AMS NO.)	COUNTRY	15-618	6/16/50
Declassified in Part - Sanitized Copy Approved for Release 2011/11/22 : CIA-RDP78-05867A000100050035-6			
TITLE		Copenhagen	
Dock area			
DATE OF PICTURE	500	25X1	
1950			
CLASSIFICATION	RESTRICTED		
CAPTIONED BY			25X1
FORM NO.	Declassified in Part - Sanitized Copy Approved for Release 2011/11/22 : CIA-RDP78-05867A000100050035-6		

AREA NAME NO. 12-613 RESTRICTED 6/16/50 C

Declassified in Part - Sanitized Copy Approved for Release 2011/11/22 : FILE
CIA-RDP78-05867A000100050035-6 ~~Word~~ Zealand Hilversum

TITLE 19 IN S - II E Times

Municipal working class housing -

DATE OF PICTURE 1948 [Redacted] 25X1

CLASSIFICATION R [Redacted] 25X1

CAPTIONED BY [Redacted] VERIFIED BY [Redacted] 24 Feb 50

FORM NO. 1
Declassified in Part - Sanitized Copy Approved for Release 2011/11/22 : 25X1
CIA-RDP78-05867A000100050035-6 RESTRICTED

AREA NAME NO. 1	COUNTRY	13-613	6/16/50	C
Declassified in Part - Sanitized Copy Approved for Release 2011/11/22 : CIA-RDP78-05867A000100050035-6				
TITLE	2° 45' N	5° 45' E	MIS	
Working-class housing				
DATE OF PICTURE	1947			
CLASSIFICATION	R			
CAPTIONED BY				
Declassified in Part - Sanitized Copy Approved for Release 2011/11/22 : CIA-RDP78-05867A000100050035-6				

25X1
25X1

AREA (ANS NO.) *B-294* *4-17-50* **RESTRICTED**

Declassified in Part - Sanitized Copy Approved for Release 2011/11/22 : CIA-RDP78-05867A000100050035-6 *Leopoldville* *Leopoldville*

UT. 203 15.18E MAP REFERENCE

TITLE
Native quarter

DATE OF PICTURE

CLASSIFICATION
el

CAPTIONED BY VERIFIED BY

FORM NO. *25X1* *25X1*
Declassified in Part - Sanitized Copy Approved for Release 2011/11/22 : CIA-RDP78-05867A000100050035-6 **RESTRICTED**

AREA (AMS NO.) *15-294* COUNTRY *4-18-50* PROVINCE **RESTRICTED**

Declassified in Part - Sanitized Copy Approved for Release 2011/11/22 : CIA-RDP78-05867A000100050035-6 PLACE *Leopoldville*

TITLE *QUARTER* MAP REFERENCE

Native village of city

DATE OF PICTURE *15-18E*

CLASSIFICATION *U.*

CAPTIONED BY VERIFIED BY

FORM NO. Declassified in Part - Sanitized Copy Approved for Release 2011/11/22 : CIA-RDP78-05867A000100050035-6

00011

B-294

DATE

4-17-50

RESTRICTED

AREA (AMS NO.)

Declassified in Part - Sanitized Copy Approved for Release 2011/11/22 :

CIA-RDP78-05867A000100050035-6

070

Leopoldville

PLACE

Leopoldville

07.20 S 15.18 E

MAP REFERENCE

TITLE

Kalmia sectoria

DATE OF PICTURE

—

SOI



25X1

CLASSIFICATION

U

CAPTIONED BY

VERIFIED BY

25X1

FORM NO.

Declassified in Part - Sanitized Copy Approved for Release 2011/11/22 :

CIA-RDP78-05867A000100050035-6

RESTRICTED

AREA (AMS NO.)	COUNTRY	B-294	DATE	4-17-50	RESTRICTED
Declassified in Part - Sanitized Copy Approved for Release 2011/11/22 : CIA-RDP78-05867A000100050035-6		LEOPOL	Leopoldville	PLACE	
TITLE	US-165	14.54E	MAP REFERENCE		
Outskirts of city					
DATE OF PICTURE					
CLASSIFICATION	21				
CAPTIONED BY					
FORM NO.					
VERIFIED BY					

25X1

25X1