

36184 | B-805 | 21 June 50

Declassified in Part - Sanitized Copy Approved for Release 2011/11/22 : CIA-RDP78-05867A000100050033-8

Geographic Coordinates: approx. N 3700 E 7951

Source: *Walter H. ...* *KILIK PASS*

DATE OF PICTURE: June 99  
SOURCE: [Redacted]  
REDUCED TO: [Redacted]


25X1

CLASSIFICATION: ~~CONFIDENTIAL~~

25X1

Declassified in Part - Sanitized Copy Approved for Release 2011/11/22 : CIA-RDP78-05867A000100050033-8

CAPTION REPORT

PHOTO ACCESSION NO. <b>B - 805</b>		DATE <b>18 FEB 1974</b>	
Declassified in Part - Sanitized Copy Approved for Release 2011/11/22 : CIA-RDP78-05867A000100050033-8		PLACE <b>SINKIANG</b>	
GEOGRAPHIC COORDINATES <b>37 07 N 74 45 E</b>		MAP REFERENCE <b>NIS</b>	
TITLE			
DATE OF PICTURE <b>JUNE, 1949</b>		S 	
25X1			
CLASSIFICATION <b>CONFIDENTIAL</b>			
CAPTIONED BY <b>DCS</b>		VERIFIED BY	
Declassified in Part - Sanitized Copy Approved for Release 2011/11/22 : CIA-RDP78-05867A000100050033-8			
CAPTION REPORT			

36183

B-805

21 June 50

Declassified in Part - Sanitized Copy Approved for Release 2011/11/22 :

CIA-RDP78-05867A000100050033-8

Source Agency: *WIKI PASS*

*N 3700 E 74.51 approx.*

*WAC 335*

TITLE

DATE OF PICTURE

*June 49*

SOURCE OF PICTURE

[Redacted]

25X1

REDUCED TO

**CONFIDENTIAL**

CLASSIFICATION

25X1

CAPTIONED BY

*FB*

VERIFIED BY

Declassified in Part - Sanitized Copy Approved for Release 2011/11/22 :

CIA-RDP78-05867A000100050033-8

A (PHOTO ACCESSION NO.)		LOT NO.	18 FEB 1974
B - 805		PLACE	
Declassified in Part - Sanitized Copy Approved for Release 2011/11/22 : CIA-RDP78-05867A000100050033-8		LIK DAVIAN (PASS)	
TITLE		SINKIANG	
GEOGRAPHIC COORDINATES		MAP REFERENCE	
37 07 N 74 45 E		NIS	
TITLE			
DATE OF PICTURE		25X1	
JUNE, 1949			
CLASSIFICATION		VERIFIED BY	
CONFIDENTIAL		DCS	
PARTIALLY BY			

36182-1		B-805		21 June 1952	
Declassified in Part - Sanitized Copy Approved for Release 2011/11/22 : KILIK PASS					
CIA-RDP78-05867A000100050033-8					
GEOGRAPHIC COORDINATES				WAC 335	
N 3700 E 74 51 approx					
TITLE					
CLASSIFICATION OF [REDACTED] ILLEGIB					
REDUCED FROM SECRET TO CONFIDENTIAL PER [REDACTED] 25X1					
[REDACTED] ON JULY 30, 1952 - (BY [REDACTED]) 25X1					
DATE OF REFERENCE		SOURCE OF [REDACTED] 25X1			
June 49					
REDUCED TO [REDACTED]					
CLASSIFICATION CONFIDENTIAL					
CAPTIONED BY [REDACTED]				VERIFIED BY [REDACTED]	

*BANARU*

B - 805

18 FEB 1954

Declassified in Part - Sanitized Copy Approved for Release 2011/11/22 : PLACE

CIA-RDP78-05867A000100050033-8 | SINKIANG | KILIK DAWAN (PASS)

GEOGRAPHIC COORDINATES | 37 07 N 74 45 E | MAP REFERENCE | NIS

TITLE

DATE OF PICTURE | JUNE, 1949 | 25X1

CLASSIFICATION | CONFIDENTIAL

CAPTIONED BY | DCS | VERIFIED BY

Declassified in Part - Sanitized Copy Approved for Release 2011/11/22 : PLACE  
CIA-RDP78-05867A000100050033-8 | CAPTION REPORT



36218		PLAT NO.	18 FEB 1974
Declassified in Part - Sanitized Copy Approved for Release 2011/11/22		COE	PLACE
CIA-RDP78-05867A000100050033-8		SINKIANG	
AREA (AMS NO.)	2111	MAP REFERENCE	NIS
GEOGRAPHIC COORDINATES		CHINA	
37 07 N 74 45 E		JILIK DAWAN (PASS)	
TITLE			
DATE OF PICTURE		SOU	25X1
JUNE, 1949			
CLASSIFICATION		VERIFIED BY	
CONFIDENTIAL			
Declassified in Part - Sanitized Copy Approved for Release 2011/11/22 :			
CIA-RDP78-05867A000100050033-8			
CAPTION REPORT			



AREA LAWS NO. | COUNTRY *B-805* | PROVINCE *21 June 50* | *U*  
 Declassified in Part - Sanitized Copy Approved for Release 2011/11/22 :  
 CIA-RDP78-05867A000100050033-8 | *Malaya Agency* | *KILIK PASS*  
 TELE *N 3700 C 7451 approx* | *WAC 335*

DATE OF PICTURE *June 49* | SOURCE OF PICTURE [Redacted] | 25X1  
 CLASSIFICATION **REDUCED TO** [Redacted] | 25X1  
~~CONFIDENTIAL~~ [Redacted]  
 CAPTIONED BY *YEB* | VERIFIED BY

Declassified in Part - Sanitized Copy Approved for Release 2011/11/22 :  
 CIA-RDP78-05867A000100050033-8

196879

B-805

18 FEB 1954

Declassified in Part - Sanitized Copy Approved for Release 2011/11/22 :

CIA-RDP78-05867A000100050033-8 | SINKIANG | KILIK DAWAN (PASS)

~~37~~ 37 07 N 74 45 E

MAP REFERENCE  
NIS

TITLE

DATE OF PICTURE  
JUNE, 1949

SOURCE

25X1

CLASSIFICATION

CONFIDENTIAL

EXEMPTED BY

DCS

VERIFIED BY

Declassified in Part - Sanitized Copy Approved for Release 2011/11/22 :

CIA-RDP78-05867A000100050033-8  
CAPTION REFUKI

REF ID: A661451  
COUNTRY: U.S.S.R. PROVINCE: 21 June 50  
Declassified in Part - Sanitized Copy Approved for Release 2011/11/22 : CIA-RDP78-05867A000100050033-8  
MAP REFERENCE: Special Agency KILIA PASS  
FILE: U.S.S.R. 61451 approx WAC 335

TYPE OF PICTURE: frame 49 SOURCE OF PICTURE: [Redacted]  
CLASSIFICATION: [Redacted] **REDUCED TO 1**  
**CONFIDENTIAL** [Redacted]  
NO. 60-53

Declassified in Part - Sanitized Copy Approved for Release 2011/11/22 : CIA-RDP78-05867A000100050033-8

AREA (AMS NO.) 1000 | COUNTRY B-805 | DATE 1954

Declassified in Part - Sanitized Copy Approved for Release 2011/11/22 : 1954

CIA-RDP78-05867A000100050033-8

TITLE 21 07 N 74 45 E | MAP REFERENCE SINKLANG NIS | PLACE KILIK DAWAN (PASS)

[Empty grid area for map coordinates and details]

DATE OF PICTURE JUNE, 1949 | SOURCE [Redacted] | 25X1

CLASSIFICATION CONFIDENTIAL | CAPTIONED BY DCS

FORM NO. 60-45 | VERIFIED BY

Declassified in Part - Sanitized Copy Approved for Release 2011/11/22 :

CIA-RDP78-05867A000100050033-8

CAPTION REPORT

36178 + A-805

Declassified in Part - Sanitized Copy Approved for Release 2011/11/22 : U.S. 50

CIA-RDP78-05867A000100050033-8 *Helmut Gansing* *KLEIK PASS*

*report*  
TITLE *U 3700 C 7451* *WAC 335*

DATE OF PICTURE *June 49* SOURCE [redacted] 25X1

REDUCED TO

CLASSIFICATION *CONFIDENTIAL* [redacted] *Y3* 25X1

CAPTIONED BY *AKB* VERIFIED BY

Declassified in Part - Sanitized Copy Approved for Release 2011/11/22 :

CIA-RDP78-05867A000100050033-8 CAPTION REPORT

~~TOP SECRET~~

B - 805

18 FEB 1954

Declassified in Part - Sanitized Copy Approved for Release 2011/11/22 : CIA-RDP78-05867A000100050033-8

CIA-RDP78-05867A000100050033-8

SINKIANG  
MAP REFERENCE

KILIK DAWAN (PASS)

TITLE 37 07 N 74 45 E

NIS

CROSSING PASS. YAKS USED AS

PACK ANIMALS.

DATE OF PICTURE

JUNE 1949

50



25X1

CLASSIFICATION

CONFIDENTIAL

CAPTIONED BY

DCS

VERIFIED BY

Declassified in Part - Sanitized Copy Approved for Release 2011/11/22 : CIA-RDP78-05867A000100050033-8

CAPTION REPORT

36177T P-805 21 June 50

Declassified in Part - Sanitized Copy Approved for Release 2011/11/22 : CIA-RDP78-05867A000100050033-8

Geographic Coordinates: 013700 E 74 51 49.000  
Reference: WAC 335

Date of Picture: June 49  
Source: [Redacted] 25X1

Classification: CONFIDENTIAL  
Captioned by: [Redacted] Verified by: [Redacted] 25X1

Declassified in Part - Sanitized Copy Approved for Release 2011/11/22 : CIA-RDP78-05867A000100050033-8

PHOTO ACCESSION NO. 1

B-805

18 FEB 1974

Declassified in Part - Sanitized Copy Approved for Release 2011/11/22 : KILIK DAWAN (PASS)

CIA-RDP78-05867A000100050033-8

SINKIANG

GEOGRAPHIC COORDINATES

37 07 N 74 45 E

MAP REFERENCE

N1S

TITLE

DATE OF PICTURE  
JUNE 1949

SOURCE OF

\*

25X1

CLASSIFICATION

CONFIDENTIAL

VERIFIED BY

Declassified in Part - Sanitized Copy Approved for Release 2011/11/22 :

CIA-RDP78-05867A000100050033-8

CAPTION REPORT



REF ID: A66300  
SERIAL NO. 10172  
LOT NO. D-011  
PAGE 1

Declassified in Part - Sanitized Copy Approved for Release 2011/11/22 : 50  
CIA-RDP78-05867A000100050033-8

GEOGRAPHIC COORDINATES: APPROX. N3700 E7451  
MAP REFERENCE: WAC 335  
PLACE: KILIK PASS

TITLE: ~~Directly north of~~

DATE OF PICTURE: June 1949  
501

CLASSIFICATION: ~~CONFIDENTIAL~~ REDUCED TO CONFIDENTIAL  
CAPTIONED BY: ~~eken~~  
VERIFIED BY:

Declassified in Part - Sanitized Copy Approved for Release 2011/11/22 :  
CIA-RDP78-05867A000100050033-8  
CAPTION REPORT

36213

LOT NO.

DATE

12 FEB 1954

Declassified in Part - Sanitized Copy Approved for Release 2011/11/22 : ACT

CIA-RDP78-05867A000100050033-8

SINKIANG

KILIK DAWAN (PASS)

211L

CHINA

MAP REFERENCE

N/S

GEOGRAPHIC COORDINATES

37 07 N 74 45 E

TITLE

DATE OF PICTURE

JUNE 1949

SOURCE OF

25X1

CLASSIFICATION

CONFIDENTIAL

VERIFIED BY

Declassified in Part - Sanitized Copy Approved for Release 2011/11/22 :

CIA-RDP78-05867A000100050033-8

CAPTION REPORT

36175

R-815

June 50

Declassified in Part - Sanitized Copy Approved for Release 2011/11/22 :

PLACE

(NR)

CIA-RDP78-05867A000100050033-8

Hilgit Agency

KILLIK PASS

UNCLASSIFIED UNCORRECTED

DATE OF FILM:

approx. N3700 E 74 51

WAG 335

39

DATE OF PICTURE

SOURCE

June 49

25X1

CLASSIFICATION

REDUCED TO

CONFIDENTIAL

25X1

CAPTIONED BY

VERIFIED BY

BR

Declassified in Part - Sanitized Copy Approved for Release 2011/11/22 :

CIA-RDP78-05867A000100050033-8

CAPTION REPORT

CIA REF ID: <i>74117816</i>		B - 805	19 FEB 1954
Declassified in Part - Sanitized Copy Approved for Release 2011/11/22 : <small>DATE</small>			
CIA-RDP78-05867A000100050033-8		SINKLANG	KILIK DAWAN (PASS)
GEOGRAPHIC COORDINATES 37 07 N 74 45 E		MAP REFERENCE NIS	
TITLE			
DATE OF PICTURE JUNE, 1949		SOURCE <div style="border: 1px solid black; width: 100px; height: 20px;"></div>	25X1
CLASSIFICATION <b>CONFIDENTIAL</b>			
CAPTIONED BY DCS		VERIFIED BY	
Declassified in Part - Sanitized Copy Approved for Release 2011/11/22 :			
CIA-RDP78-05867A000100050033-8		<b>CAPTION REPORT</b>	

301748

B-805

21 June 50

(NK)

Declassified in Part - Sanitized Copy Approved for Release 2011/11/22 :

CIA-RDP78-05867A000100050033-8

Target Agency KILIK PASS

approx. N 3700 E 74.51

~~33-65-255-113~~

KILIK DAWAN

~~37.07 N 74.45 E~~

(PASS)

37.07 N 74.45 E

NIS

40

DATE OF PICTURE

June 49

SOURCE

[Redacted]

25X1

CLASSIFICATION

REDUCED 101

CONFIDENTIAL

25X1

CAPTIONED BY

RB

VERIFIED BY

Declassified in Part - Sanitized Copy Approved for Release 2011/11/22 :

CIA-RDP78-05867A000100050033-8

*ABV/ASA*

B-805

18 FEB 1954

Declassified in Part - Sanitized Copy Approved for Release 2011/11/22 : FACE

CIA-RDP78-05867A000100050033-8

SINKLANG

KILIK DAWAN (PASS)

~~37~~ 37 07 N 74 45 E

MAP REFERENCE

NIS

TITLE

DATE OF PICTURE

JUNE 1949

SOURCE OF

~~X~~

25X1

CLASSIFICATION

CONFIDENTIAL

CAPTIONED BY

DCS

VERIFIED BY

Declassified in Part - Sanitized Copy Approved for Release 2011/11/22 :

CIA-RDP78-05867A000100050033-8

CAPTION REFURI

AREA NAME NO. | COUNTRY | *5-805* | *10 June 50* | *C*

Declassified in Part - Sanitized Copy Approved for Release 2011/11/22 :

CIA-RDP78-05867A000100050033-8

TITLE: *prop. 37 00 E 7451*

*Special Agency* | *Hilik Pass*

*WAC 735*

DATE OF PICTURE  
*June 49*

SOURCE OF PICTURE  
[Redacted]

25X1

REDUCED TO

**CONFIDENTIAL**

CLASSIFICATION  
*[Signature]*  
CAPTIONED BY  
*[Signature]*

[Redacted]

25X1

Declassified in Part - Sanitized Copy Approved for Release 2011/11/22 :

CIA-RDP78-05867A000100050033-8

*HV178*

B-805

18 FEB 1954

Declassified in Part - Sanitized Copy Approved for Release 2011/11/22 : PLACE

CIA-RDP78-05867A000100050033-8

SINKIANG

KILIK DAWAN (PASS)

~~37~~ 37 07 N 74 45 E

MAP REFERENCE  
NIS

TITLE

DATE OF PICTURE  
JUNE, 1949

SOU

25X1

CLASSIFICATION

CONFIDENTIAL

CAPTIONED BY

DCS

VERIFIED BY

Declassified in Part - Sanitized Copy Approved for Release 2011/11/22 :

CIA-RDP78-05867A000100050033-8

CAPTION REPORT



36010

D-805

16 August 50

U/

Declassified in Part - Sanitized Copy Approved for Release 2011/11/22 :

CIA-RDP78-05867A000100050033-8

WAC 335  
MIRKISHI

N 36 55 E 74 43

WAC 335

KASHGARI

Kashgari's caravan. Looking south to Huggar Range

DATE OF PICTURE

June 1949

SOURCE

[Redacted]

25X1

[REduced TO

57

CLASSIFICATION

~~CONFIDENTIAL~~

[Redacted]

25X1

FILED BY

9/73

VERIFIED BY

Declassified in Part - Sanitized Copy Approved for Release 2011/11/22 :

CIA-RDP78-05867A000100050033-8

NO FOREIGN DISSEM

PHOTO REGISTRATION NO. <i>2807A</i>		R-REF <i>10 5-1-54</i>
Declassified in Part - Sanitized Copy Approved for Release 2011/11/22 : <i>74</i>		
CIA-RDP78-05867A000100050033-8	JAMMU & KASHMIR	MURKUSHI
GEOGRAPHIC COORDINATES <i>36 56 N 74 43 E</i>	MAP REFERENCE <i>NIS</i>	
TITLE <i>KASHGARI CARAVAN. DIRECTION</i> <i>SOUTH TO LUPGHAR GROUP (Mts.)</i>		
DATE OF PICTURE <i>JUNE 1949</i>		25X1
CLASSIFICATION <b>CONFIDENTIAL</b>		
CAPTIONED BY <i>DCS</i>	VERIFIED BY	
Declassified in Part - Sanitized Copy Approved for Release 2011/11/22 : _____		
CIA-RDP78-05867A000100050033-8	CAPTION REPORT	

30063

B-805

12 June 50

U

Declassified in Part - Sanitized Copy Approved for Release 2011/11/22 : CIA-RDP78-05867A000100050033-8

MAP REFERENCE *St. Vincent Island* MURKUSHI

W 36 55 E 74 43 WAG 335


KASHGARI BOY

61

DATE OF PICTURE: *June 1949* SOURCE OF PICTURE: [Redacted] 25X1

CLASSIFICATION: ~~CONFIDENTIAL~~ REDUCED TO CONFIDENTIAL CAPTIONED BY: *RB* [Redacted] 25X1

Declassified in Part - Sanitized Copy Approved for Release 2011/11/22 : CIA-RDP78-05867A000100050033-8

PHOTO ACCESSION NO. <i>360167A</i>		DATE	<input checked="" type="checkbox"/>
Declassified in Part - Sanitized Copy Approved for Release 2011/11/22 : 54			
CIA-RDP78-05867A000100050033-8		JAMMU & KASHMIR	MURKUSHI
GEOGRAPHIC COORDINATES		MAP REFERENCE	
36 56 N 74 43 E		NIS	
TITLE <i>KASHGARI BOY.</i>			
DATE OF PICTURE JUNE 1949			25X1
CLASSIFICATION CONFIDENTIAL			
CAPTIONED BY DCS		VERIFIED BY	
Declassified in Part - Sanitized Copy Approved for Release 2011/11/22 :			
CIA-RDP78-05867A000100050033-8		CAPTION REPORT	

30068

B-805

16 June 50

✓

Declassified in Part - Sanitized Copy Approved for Release 2011/11/22 :

CIA-RDP78-05867A000100050033-8

18746449498 | MARK U.S. 11

N 36 55 E 74 43

WAC 335

KASHGARI'S


Kashgari's showing horse.

59

DATE OF PICTURE

June 19 49

SOURCE OF PICTURE



25X1

CLASSIFICATION

REDUCED TO

CONFIDENTIAL



25X1

APPROVED BY

FEB

Declassified in Part - Sanitized Copy Approved for Release 2011/11/22 :

CIA-RDP78-05867A000100050033-8

CAPTION REPORT

CIA PHOTO ACCESSION NO. 1 - *200128* | LOT NO. *B - 805* | DATE *16 FEB 1954*

Declassified in Part - Sanitized Copy Approved for Release 2011/11/22 : CIA-RDP78-05867A000100050033-8 | JAMMU & KASHMIR | STATE *MURKUSHI*

GEOGRAPHIC COORDINATES *36 56 N 74 43 E* | MAP REFERENCE *NIS*

TITLE *NATIVE KASHGARIS SHOEING HORSES.*

DATE OF PICTURE *JUNE 1949* | SIZE *25X1*

CLASSIFICATION **CONFIDENTIAL**

CAPTIONED BY *DCS* | VERIFIED BY

Declassified in Part - Sanitized Copy Approved for Release 2011/11/22 : CIA-RDP78-05867A000100050033-8 **CAPTION REPORT**



38066

DOT NO.

DATE

Declassified in Part - Sanitized Copy Approved for Release 2011/11/22 : *June 50*

CIA-RDP78-05867A000100050033-8

*Milit Agency*

MURKUSHI

GEOGRAPHIC COORDINATES

*N 36 55 E 74 43*

MAP REFERENCE  
*WAC 335*

TITLE

*Local hunter.*

DATE OF PICTURE

*June 1949*

SOURCE OF PICTURE

[Redacted]

25X1

CLASSIFICATION

**REduced 10**

**CONFIDENTIAL**

CAPTIONED BY

*Ken*

VERIFIED BY

Declassified in Part - Sanitized Copy Approved for Release 2011/11/22 :

CIA-RDP78-05867A000100050033-8

CAPTION REPORT

25X1



PHOTO ACCESSION NO. 1		LOT NO. 805	18 FEB 1974
Declassified in Part - Sanitized Copy Approved for Release 2011/11/22 : MURKUSHI			
CIA-RDP78-05867A000100050033-8		UNAVIK	
155 U		MAP REFERENCE	
GEOGRAPHIC COORDINATES		NIS	
36 56 N 74 43 E			
TITLE			
NATIVE HUNTER.			
DATE OF PICTURE		SOURCE	25X1-
JUNE 1949		[REDACTED]	
CLASSIFICATION		VERIFIED BY	
CONFIDENTIAL		NCS	

CIA PHOTO ACCESSION NO. 38067		LOT NO.	DATE
Declassified in Part - Sanitized Copy Approved for Release 2011/11/22 : 11-50			
CIA-RDP78-05867A000100050033-8		Agency	PLACE
GEOGRAPHIC COORDINATES		MAP REFERENCE	
N 36 55 E 74 43		WAC 335	
TITLE			
Pack train descending from MINTAKA PASS.			
Looking northeast.			
41			
DATE OF PICTURE	SOURCE OF PICTURE		
June 1949	[Redacted]		
25X1			
REDUCED TO			
CLASSIFICATION	CONFIDENTIAL		
CAPTIONED BY	[Redacted]		
25X1			
Declassified in Part - Sanitized Copy Approved for Release 2011/11/22 :			
CIA-RDP78-05867A000100050033-8			
CAPTION REPORT			

*ABOCH*

B -805

10 FEB 1974

Declassified in Part - Sanitized Copy Approved for Release 2011/11/22 :

TOP SECRET

CIA-RDP78-05867A000100050033-8

UNCLASSIFIED & UNRESTRICTED

MURKUSHI (NR)

GEOGRAPHIC COORDINATES

36 56 N 74 43 E

MAP REFERENCE

NIS

TITLE

PACK TRAIN DESCENDING FROM MINTAKA  
PASS, DIRECTION NORTHEAST,

25X1

DATE OF PICTURE  
JUNE 1949

SO

CLASSIFICATION

CONFIDENTIAL

CAPTIONED BY

DCS

VERIFIED BY

Declassified in Part - Sanitized Copy Approved for Release 2011/11/22 :

CIA-RDP78-05867A000100050033-8

CAPTION REPORT

38063

LOT NO.

Declassified in Part - Sanitized Copy Approved for Release 2011/11/22 : *u. 50*

CIA-RDP78-05867A000100050033-8

*Sallyit Rgung* MURKUSHI (NR)

GEOGRAPHIC COORDINATES

*N 36 55 E 74 43*

*WAC 33.5*

TITLE

*Pack train descending from Mintaka Pass. Looking northeast.*

DATE OF PICTURE

*June 1949*

SOURCE OF



25X1

CLASSIFICATION

*Secret*

**REDUCED TO 1  
CONFIDENTIAL**

CAPTIONED BY

*CRD*

25X1

Declassified in Part - Sanitized Copy Approved for Release 2011/11/22 :

CIA-RDP78-05867A000100050033-8

CAPTION REPORT

<small>CIA PHOTO ACCESSION NO.</small> <b>30063</b>		<small>NO.</small> <b>B -805</b>	<small>DATE</small> <b>18 FEB 1954</b>
<small>Declassified in Part - Sanitized Copy Approved for Release 2011/11/22 :</small>			
<small>CIA-RDP78-05867A000100050033-8</small>		<small>JAMMU &amp; KASHMIR</small>	<small>MURKUSHI (NR)</small>
<small>GEOGRAPHIC COORDINATES</small> <b>36 56 N 74 43 E</b>		<small>MAP REFERENCE</small> <b>NIS</b>	
<small>TITLE</small> <b>PACK TRAIN DESCENDING FROM MINTAKA PASS. DIRECTION NORTH-EAST.</b>			
<small>DATE OF PICTURE</small> <b>JUNE 1949</b>		<small>S</small>	<b>25X1</b>
<small>CLASSIFICATION</small> <b>CONFIDENTIAL</b>			
<small>CAPTIONED BY</small> <b>DCS</b>		<small>VERIFIED BY</small>	
<small>Declassified in Part - Sanitized Copy Approved for Release 2011/11/22 :</small>			
<small>CIA-RDP78-05867A000100050033-8</small>		<small>CAPTION REPORT</small>	



36062 | B-805 - 16 June 50 U

Declassified in Part - Sanitized Copy Approved for Release 2011/11/22 :

CIA-RDP78-05867A000100050033-8

Subject Name: MURKUSHI

MAP REFERENCE:

N 36 55 E 74 43

WAC 335

Looking south toward Huggan Range

89

DATE OF PICTURE

June 49

50

25X1

REDUCED

CLASSIFICATION

CONFIDENTIAL

25X1

CAPTIONED BY

HR

VERIFIED BY

Declassified in Part - Sanitized Copy Approved for Release 2011/11/22 :

CIA-RDP78-05867A000100050033-8

CAPTION REPORT

*RAJAPAD*

B-805

18 FEB 1954

Declassified in Part - Sanitized Copy Approved for Release 2011/11/22 : ~~SECRET~~

CIA-RDP78-05867A000100050033-8

JAMMU & KASHMIR

MYX&K MURKUSHI

GEOGRAPHIC COORDINATES

36 56 N 74 43 E

MAP REFERENCE

NIS

TITLE

DIRECTION SOUTH TOWARD LUPGHAR GROUP (MTS.)

DATE OF PICTURE

JUNE 1949

SOURCE



25X1

CLASSIFICATION

CONFIDENTIAL

CAPTIONED BY

DCS

VERIFIED BY

Declassified in Part - Sanitized Copy Approved for Release 2011/11/22 : ~~SECRET~~

CIA-RDP78-05867A000100050033-8

CAPTION REPORT



APPA FORM NO. | COORDINATES | *B-805* | DATE | *June 50* | U

Declassified in Part - Sanitized Copy Approved for Release 2011/11/22 : CIA-RDP78-05867A000100050033-8

*W 36 53 E 74 45* | MAP REFERENCE | *WAC 335* | *RUNNILL*

*Looking south to Huggan Range*

DATE OF PICTURE | *June 1988* | [Redacted] | 25X1

CLASSIFICATION | *CONFIDENTIAL* | [Redacted] | 25X1

APPROVED BY | *YEB* | [Redacted] | CAPTION REPORT

Declassified in Part - Sanitized Copy Approved for Release 2011/11/22 : CIA-RDP78-05867A000100050033-8

CIA PHOTO ACCESSION NO. 17 <i>10/11/1951</i>		RATON B-805		19 FEB 1951
Declassified in Part - Sanitized Copy Approved for Release 2011/11/22 : CIA-RDP78-05867A000100050033-8				FACE PUNHIL
GEOGRAPHIC COORDINATES		JAMMU & KASHMIR		
36.52N 74.42E		NIS		
TITLE DIRECTION SOUTH, LUPGHAR RANGE IN BACKGROUND.				
DATE OF PICTURE		SOURCE		25X1
JUNE, 1949				
CLASSIFICATION CONFIDENTIAL				
CAPTIONED BY		VERIFIED BY		

AREA (AMS NO.) 3611 | B-805 | 21 June 50 (C)

Declassified in Part - Sanitized Copy Approved for Release 2011/11/22 : ACE  
CIA-RDP78-05867A000100050033-8

TITLE WAC 335 | WAC 335 | TOPKANA (NR)

Troops using Kaskaris pack horse mounts to Kalandara Gh  
Fort.

DATE OF PICTURE June 49 | SOURCE  25X1

CLASSIFICATION CONFIDENTIAL **REDUCED TO**  
CAPTIONED BY CFB  25X1

Declassified in Part - Sanitized Copy Approved for Release 2011/11/22 : ACE  
CIA-RDP78-05867A000100050033-8

~~BALAM~~

B - 805

19 FEB 1954

Declassified in Part - Sanitized Copy Approved for Release 2011/11/22 : CIA-RDP78-05867A000100050033-8

JAMMU & KASHMIR

TOPKHANA (NR)

GEOGRAPHIC COORDINATES

36.50 N

74.44 E

MAP REFERENCE

~~WAC~~ WAC 335

TITLE

TROOPS USING KASHGARI PACK HORSES.

DATE OF PICTURE

JUNE, 1949

SOURCE



25X1

CLASSIFICATION

CONFIDENTIAL

CAPTIONED BY

DCS

VERIFIED BY

Declassified in Part - Sanitized Copy Approved for Release 2011/11/22 :

CIA-RDP78-05867A000100050033-8

CAPTION REPORT

36210 |

B-805

21 June 50

✓

Declassified in Part - Sanitized Copy Approved for Release 2011/11/22 : CIA-RDP78-05867A000100050033-8

CIA-RDP78-05867A000100050033-8

✓ *Alger Agency* TOPKHANDA

(NR)

N 36 50 E 74 44


WAC 335

TITLE

DATE OF PICTURE

*June 49*

SOURCE



25X1

REDUCED TO

CLASSIFICATION

**CONFIDENTIAL**

25X1

CAPTIONED BY

*91R*

VERIFIED BY

Declassified in Part - Sanitized Copy Approved for Release 2011/11/22 :

CIA-RDP78-05867A000100050033-8

CAPTION REPORT

362220

LOT NO.

Declassified in Part - Sanitized Copy Approved for Release 2011/11/22 :

CIA-RDP78-05867A000100050033-8

19 FEB 1951

36.50N

74.44E

JAMMU & KASHMIR

TOPKHANA (NR)

WAC 335

DATE OF PICTURE  
JUNE, 1949

25X1

CONFIDENTIAL

DCS

VERIFIED BY

Declassified in Part - Sanitized Copy Approved for Release 2011/11/22 :

CIA-RDP78-05867A000100050033-8

EXEMPTION REPORT

AREA NAME NO. 30173 | COUNTY B-805 | PLACE June 50

Declassified in Part - Sanitized Copy Approved for Release 2011/11/22 :

CIA-RDP78-05867A000100050033-8

*Siltgit Agency*

TITLE  
*Pakistan regular army sepoy. One of 30 sepoy and  
1 jamadar policing Kalandar Chis fort*

DATE OF PICTURE  
*June 59*

SOURCE OF  
[Redacted]

25X1

CLASSIFICATION  
~~Secret~~

**REDUCED TO  
CONFIDENTIAL**

25X1

CAPTIONED BY  
*YCB*

VERIFIED BY

Declassified in Part - Sanitized Copy Approved for Release 2011/11/22 :

CIA-RDP78-05867A000100050033-8

CAPTION REPORT

AREA (AMS NO.) 771110 B-805

Declassified in Part - Sanitized Copy Approved for Release 2011/11/22 : 1954

CIA-RDP78-05867A000100050033-8 INDIA JAMMU & KASHMIR KALAM DARCH

TITLE 36.99 N 74.48 E British India - # 42 L

PAKISTANI REGULAR ARMY SEPOY  
ONE OF 30 SEPOYS AND ONE  
JEMADAR POLICING FORT A FORMER  
BRITISH OUTPOST.

DATE OF PICTURE JUNE, 1949 50 25X1

CLASSIFICATION CONFIDENTIAL

CAPTIONED BY DCS

FORM NO. 1  
Declassified in Part - Sanitized Copy Approved for Release 2011/11/22 :  
CIA-RDP78-05867A000100050033-8 CAPTION REPORT



AREA (SMC, L, etc.)	COUNTRY	5-805	21 June 50	✓
Declassified in Part - Sanitized Copy Approved for Release 2011/11/22 : CIA-RDP78-05867A000100050033-8			✓	PORT
TITLE		N 36 48 E 74 42 approx.	WAC 325	✓
DATE OF PICTURE		SOURCE OF PICTURE		
June 49		[Redacted]		25X1
CLASSIFICATION		[Redacted]		
CONFIDENTIAL		[Redacted]		25X1
CAPTIONED BY		VERIFIED BY		
[Redacted]		[Redacted]		

Declassified in Part - Sanitized Copy Approved for Release 2011/11/22 :

CIA-RDP78-05867A000100050033-8

36146

2 March 51

Declassified in Part - Sanitized Copy Approved for Release 2011/11/22 : CIA-RDP78-05867A000100050033-8		LOT NO. 2025	2 March 51
155U		JAMMU KASHMIR	KALAM
GEOGRAPHIC COORDINATES		DARCHI	
APP. 36.50 N	74.43 E	[scribble]	
TITLE			
FORMER BRITISH OUTPOST, ABOUT 5 MILES UP THE KILIK RIVER VALLEY FROM MISGAR.			
[Map ref: 1/4 Survey? Dublin #42L]			
DATE OF PICTURE	SOURCE	25X1	
June, 1949	[redacted]		
CLASSIFICATION	Confidential		

Declassified in Part - Sanitized Copy Approved for Release 2011/11/22 :  
CIA-RDP78-05867A000100050033-8

20 June 50

*Hilbert Agency (AIR)*

AIR CASE NO. 2550 *India*

MAP REFERENCE ARC 335

GEOGRAPHIC COORDINATES N 3647 E 7446

DATE OF PICTURE *June 49*

[Redacted]

25X1

REDUCED TO  
CONFIDENTIAL

[Redacted]

25X1

Declassified in Part - Sanitized Copy Approved for Release 2011/11/22 :  
CIA-RDP78-05867A000100050033-8

CAPTION REPORT

21195

TLOT NO. 005

18 FEB 1974

Declassified in Part - Sanitized Copy Approved for Release 2011/11/22 : MISGAR

CIA-RDP78-05867A000100050033-8

JAMMU & KASHMIR

EA LAWS NO. 1

155 U

INDIA

MAP REFERENCE NIS

GEOGRAPHIC COORDINATES 36 47 N 74 47 E

TITLE

[Empty lined area for title]

DATE OF PICTURE JUNE 1949



25X1

CLASSIFICATION CONFIDENTIAL

VERIFIED BY

Declassified in Part - Sanitized Copy Approved for Release 2011/11/22 :

CIA-RDP78-05867A000100050033-8

CAPTION REPORT

02000

R. SAC

21 June 50

✓

Declassified in Part - Sanitized Copy Approved for Release 2011/11/22 :

CIA-RDP78-05867A000100050033-8

*Allegit Agency Manager*

GEOGRAPHIC COORDINATES

MAP REFERENCE

*N 38 47 E 74 46*

*WAC 335*

31

DATE OF PICTURE

SOURCE

*June 1949*

25X1

CLASSIFICATION

**REDUCED  
CONFIDENTIAL**

25X1

CAPTIONED BY

VERIFIED BY

*CBR*

Declassified in Part - Sanitized Copy Approved for Release 2011/11/22 :

CIA-RDP78-05867A000100050033-8

CAPTION REPORT

36197

LOT NO.

18 FEB 1954

Declassified in Part - Sanitized Copy Approved for Release 2011/11/22 :

CIA-RDP78-05867A000100050033-8

JAMMU & KASHMIR MALSGAR

155 U

INDIA

MAP REFERENCE

NIS

GEOGRAPHIC COORDINATES

36 47 N 74 47 E

TITLE

DATE OF PICTURE

JUNE 1949

SOUR

25X1

CLASSIFICATION

CONFIDENTIAL

VERIFIED BY

Declassified in Part - Sanitized Copy Approved for Release 2011/11/22 :

CIA-RDP78-05867A000100050033-8

CAPTION REPORT

36061

B-805

10 1 50

C

Declassified in Part - Sanitized Copy Approved for Release 2011/11/22 :

CIA-RDP78-05867A000100050033-8

Silgit Hameed

Mirza


N36 47 E74 46

WAC 335

House of Gattu Ali Khan was first caravan route in area controlled by Pakistan

DATE OF PICTURE

June 49



25X1

CLASSIFICATION

REDUCED CONFIDENTIAL



25X1

CAPTIONED BY

SLB

VERIFIED BY

Declassified in Part - Sanitized Copy Approved for Release 2011/11/22 :

CIA-RDP78-05867A000100050033-8

CAPTION REPORT





36058

P-805

16 June 50

C

Declassified in Part - Sanitized Copy Approved for Release 2011/11/22 : LCF

CIA-RDP78-05867A000100050033-8

H-805 Agency MISGAR

EMERGENCY CONTACTS

MAP REFERENCE

N36 47 E74 46

WAC 335

Agent of Mir A. Huzar. Son of FATTE Ali Khan.

3 a

DATE OF PICTURE

SOURCE

1949 June

25X1

CLASSIFICATION

REDUCED TO

CONFIDENTIAL

25X1

CAPTIONED BY

VERIFIED BY

AK

Declassified in Part - Sanitized Copy Approved for Release 2011/11/22 :

CIA-RDP78-05867A000100050033-8

CAPTION REPORT

CIA PHOTO ACCESSION NO. <b>210308</b>		<b>B - 805</b>	<b>18 FEB 1954</b>
Declassified in Part - Sanitized Copy Approved for Release 2011/11/22 : CIA-RDP78-05867A000100050033-8		<b>JAMMU &amp; KASHMIR</b>	<b>MISGAR</b>
GEOGRAPHIC COORDINATES <b>36 47 N 74 47 E</b>		MAP REFERENCE <b>NIS</b>	
TITLE <b>AGENT OF MIR OF <del>ABDUL</del> HUNZA WITH SON OF FATTE ALI KHAN.</b>			
DATE OF PICTURE <b>JUNE 1949</b>	SOURCE	<b>25X1</b>	
CLASSIFICATION <b>CONFIDENTIAL</b>			
CAPTIONED BY <b>DCS</b>		VERIFIED BY	

CAPTION REPORT

38057

B-805

16 June 50

Declassified in Part - Sanitized Copy Approved for Release 2011/11/22 :

CIA-RDP78-05867A000100050033-8

156 AR

N-36 47 E 74 46

AAC 335

Looking north toward end of Hindu Kush, end of Central Asia telegraph

DATE OF PICTURE

SOURCE

June 1949

25X1

CLASSIFICATION

REDUCED TO 1  
CONFIDENTIAL

25X1

CAPTIONED BY

VERIFIED BY

CA 12

Declassified in Part - Sanitized Copy Approved for Release 2011/11/22 :

CIA-RDP78-05867A000100050033-8

CIA PHOTO ACCESSION NO. <b>W0087</b>		M B - 805		10 FEB. 1978	
Declassified in Part - Sanitized Copy Approved for Release 2011/11/22 : CIA-RDP78-05867A000100050033-8				PLACE MISGAR	
GEOGRAPHIC COORDINATES 98 47 N 74 47 E			MAP REFERENCE NFS		
TITLE DIRECTION NORTH TOWARD HINDU KUSH.					
DATE OF PICTURE JUNE 1949		SOURCE [Redacted]			
CLASSIFICATION CONFIDENTIAL					
CAPTIONED BY DCS			VERIFIED BY		

25X1

Declassified in Part - Sanitized Copy Approved for Release 2011/11/22 :  
CIA-RDP78-05867A000100050033-8

255 U INDIA  
N 36 47 E 74 46  
Looking north east along section of trail south of village

19 June 50  
WAG 335  
Tilgit Agency 1569R (NR)

DATE OF PICTURE: June 1949  
SOURCE OF PICTURE: [Redacted]  
CLASSIFICATION: **REDUCED TO 101 CONFIDENTIAL** [Redacted]

Declassified in Part - Sanitized Copy Approved for Release 2011/11/22 :  
CIA-RDP78-05867A000100050033-8  
CAPTION REPORT

Declassified in Part - Sanitized Copy Approved for Release 2011/11/22 : **251**  
CIA-RDP78-05867A000100050033-8 3 -805

AREA (AMS NO.) <b>155 U</b>	COUNTRY <b>INDIA</b>	PROVINCE <b>JAMMU &amp; KASHMIR</b>	PLACE <b>MISGAR</b>
GEOGRAPHIC COORDINATES <b>36 47 N 74 47 E</b>		MAP REFERENCE <b>NIS</b>	
TITLE <b>DIRECTION NORTHEAST ALONG SECTION OF TRAIL NORTH OF VILLAGE.</b>			
DATE OF PICTURE <b>JUNE 1949</b>	SOI <span style="border: 1px solid black; display: inline-block; width: 100px; height: 15px;"></span>		
CLASSIFICATION <b>CONFIDENTIAL</b>	VERIFIED BY <b>NCS</b>		

25X1

Declassified in Part - Sanitized Copy Approved for Release 2011/11/22 :  
CIA-RDP78-05867A000100050033-8

CAPTION REPORT

38060

R-805

19 June 50

✓

Declassified in Part - Sanitized Copy Approved for Release 2011/11/22 : <sup>PLACE</sup>

CIA-RDP78-05867A000100050033-8

*Subject Agency* | *Migra*

GEOGRAPHIC COORDINATES

MAP REFERENCE

N 36 47 E 74 46

WRC 335

DATE OF PICTURE

SOURCE OF PICTURE

*June 19 48*

[Redacted]

25X1

CLASSIFICATION

**CONFIDENTIAL**

[Redacted]

25X1

CAPTIONED BY

VERIFIED BY

Declassified in Part - Sanitized Copy Approved for Release 2011/11/22 :

CIA-RDP78-05867A000100050033-8

CAPTION REPORT

CIA PHOTO ACCESSION NO. 7

20002

B -805

18 FEB 1949

Declassified in Part - Sanitized Copy Approved for Release 2011/11/22

CIA-RDP78-05867A000100050033-8

JAMMU & KASHMIR

MUSGAR

GEOGRAPHIC COORDINATES

36 47 N 74 47 E

MAP REFERENCE

NIS

TITLE

DATE OF PICTURE

JUNE 1949

SOUR

25X1

CLASSIFICATION

CONFIDENTIAL

CAPTIONED BY

DCS

VERIFIED BY

Declassified in Part - Sanitized Copy Approved for Release 2011/11/22 :

CIA-RDP78-05867A000100050033-8

CAPTION REPORT



36221

B-805

21 June 50



Declassified in Part - Sanitized Copy Approved for Release 2011/11/22 :

CIA-RDP78-05867A000100050033-8

EXHIBIT Agency

Migou

N 36 47 E 74 46

WAC 325

TITLE  
*Shimo*

DATE OF PICTURE  
*June 49*

SOI [Redacted]

25X1

CLASSIFICATION  
*Secret*  
CAPTIONED BY  
*BR*

REDUCED TO  
CONFIDENTIAL


[Redacted]

25X1

VERIFIED BY

Declassified in Part - Sanitized Copy Approved for Release 2011/11/22 :

CIA-RDP78-05867A000100050033-8

CIA (PHOTO ACCESSION NO.) <i>300000</i>		LOT NO. R - 805		DATE 18 FEB 1954	
Declassified in Part - Sanitized Copy Approved for Release 2011/11/22 : <small>LACE</small>					
CIA-RDP78-05867A000100050033-8			JAMMU & KASHMIR		MI SGAR
GEOGRAPHIC COORDINATES 36 47 N 74 47 E			MAP REFERENCE NIS		
TITLE <i>SHRINE.</i>					
DATE OF PICTURE JUNE 1949		SC 		25X1	
CLASSIFICATION CONFIDENTIAL					
CAPTIONED BY ncc			VERIFIED BY		
Declassified in Part - Sanitized Copy Approved for Release 2011/11/22 : <small>LACE</small>					
CIA-RDP78-05867A000100050033-8			CAPTION REPORT		

36053

B-805

16 June 50

U

Declassified in Part - Sanitized Copy Approved for Release 2011/11/22 : PLAC

CIA-RDP78-05867A000100050033-8

Target Agency M.I.G.A.R

N 36 47 E 74 46

WAC 335

CIA 36053 THRU CIA 36071 CLASSIFICATION REDUCED FROM SECRET TO CONFIDENTIAL PER [redacted] ON JULY 30, 1952. (134 [redacted])

25X1

25X1

DATE OF PICTURE

June 1949

[redacted]

25X1

REDUCED TO 1

CLASSIFICATION

CONFIDENTIAL

CAPTIONED BY

[signature]

VERIFIED BY

Declassified in Part - Sanitized Copy Approved for Release 2011/11/22 :

CIA-RDP78-05867A000100050033-8

CAPTION REPORT

*MISGAR*

B - 805

18 FEB 1954

Declassified in Part - Sanitized Copy Approved for Release 2011/11/22 :

PLACE

CIA-RDP78-05867A000100050033-8

JAMMU & KASHMIR

MISGAR

36 47 N 74 47 E

MAP REFERENCE

NIS

TITLE

DATE OF PICTURE

JUNE 1949

25X1

CLASSIFICATION

CONFIDENTIAL

CAPTIONED BY

DCS

VERIFIED BY

Declassified in Part - Sanitized Copy Approved for Release 2011/11/22 :

CIA-RDP78-05867A000100050033-8

CAPTION REPORT

38059

B-805

19 June 50

U

Declassified in Part - Sanitized Copy Approved for Release 2011/11/22 :

CIA-RDP78-05867A000100050033-8

Wagon Agency *Mingon*

N 36 47 E 74 46

WAC 335

DATE OF PICTURE  
*June 49*

COPIES  
[Redacted]

25X1

CLASSIFICATION

~~CONFIDENTIAL~~  
REDUCED TO 1

25X1

CAPTIONED BY  
*BB*

VERIFIED BY

Declassified in Part - Sanitized Copy Approved for Release 2011/11/22 :

CIA-RDP78-05867A000100050033-8

CAPTION REPORT

~~SECRET~~

B - 805

18 FEB 1954

Declassified in Part - Sanitized Copy Approved for Release 2011/11/22 : PLACE

CIA-RDP78-05867A000100050033-8

JAMMU & KASHMIR

MISGAR

36 47 N 74 47 E

MAP REFERENCE

NIS

TITLE

DATE OF PICTURE

JUNE 1949

SO

25X1

CLASSIFICATION

~~CONFIDENTIAL~~

CAPTIONED BY

DCS

VERIFIED BY

Declassified in Part - Sanitized Copy Approved for Release 2011/11/22 :

CIA-RDP78-05867A000100050033-8

CAPTION REPORT

36055

B-805

16 June 50

✓

Declassified in Part - Sanitized Copy Approved for Release 2011/11/22 :

CIA-RDP78-05867A000100050033-8

Agency MISBAR

013647 E7446

WPC 535

Looking southeast towards entrance

10

DATE OF PICTURE

SOURCE

June 1950

25X1

CLASSIFICATION

REDUCED TO

CONFIDENTIAL

25X1

CAPTIONED BY

VERIFIED BY

RB

Declassified in Part - Sanitized Copy Approved for Release 2011/11/22 :

CIA-RDP78-05867A000100050033-8

216256

M B - 805

18 FEB 1954

✓

Declassified in Part - Sanitized Copy Approved for Release 2011/11/22 : PAGE

CIA-RDP78-05867A000100050033-8

JAMMU & KASHMIR

MLSGAR

36 47 N 74 47 E

MAP REFERENCE

NIS

TITLE

DIRECTION SOUTHEAST AT ENTRANCE  
TO VALLEY.

DATE OF PICTURE

JUNE 1949



25X1

CLASSIFICATION

CONFIDENTIAL

CAPTIONED BY

DCS

VERIFIED BY

Declassified in Part - Sanitized Copy Approved for Release 2011/11/22 :

CIA-RDP78-05867A000100050033-8

CAPTION REPORT



36223

P-805

21 June 50

✓

Declassified in Part - Sanitized Copy Approved for Release 2011/11/22 :

CIA-RDP78-05867A000100050033-8

US Dept Agency: *Misgar (NR)*

W 36 47 E 74 46

WPC 335

TITLE  
*Looking Bili Horge, looking south*

DATE OF PICTURE  
*June 50*

SOU [Redacted]

25X1

CLASSIFICATION

REDUCED TO  
**CONFIDENTIAL**

[Redacted]

25X1

CAPTIONED BY  
*9813*

VERIFIED BY

Declassified in Part - Sanitized Copy Approved for Release 2011/11/22 :

CIA-RDP78-05867A000100050033-8

CIA PHOTO ACCESSION NO. / <i>200771R</i>		LOT NO. / B - 805	DATE / 18 FEB 1951
Declassified in Part - Sanitized Copy Approved for Release 2011/11/22 : CIA-RDP78-05867A000100050033-8		JAMMU & KASHMIR	PLACE / MISGAR (NR)
GEOGRAPHIC COORDINATES / 36 47 N 74 47 E		MAP REFERENCE / NIS	
TITLE / <i>BILL GORGE . DIRECTION NORTH.</i>			
DATE OF PICTURE / JUNE 1949		50	25X1
CLASSIFICATION / CONFIDENTIAL			
CAPTIONED BY / DCS		VERIFIED BY	
Declassified in Part - Sanitized Copy Approved for Release 2011/11/22 : CIA-RDP78-05867A000100050033-8			
CAPTION REPORT			

NO.	COUNTRY	D-805	16 June 50	C
Declassified in Part - Sanitized Copy Approved for Release 2011/11/22 : CIA-RDP78-05867A000100050033-8				
FILE	REF ID	74 46	MAP REFERENCE	WAG 335
<i>Bibi Hoque, looking south east</i>				
DATE OF PICTURE	SOURCE			12
<i>June 1949</i>				25X1
CLASSIFICATION	REDUCED TO			
	CONFIDENTIAL			25X1
CAPTIONED BY				
<i>SPK</i>				
FORM NO.				
OF 1948				
Declassified in Part - Sanitized Copy Approved for Release 2011/11/22 : CIA-RDP78-05867A000100050033-8				

Declassified in Part - Sanitized Copy Approved for Release 2011/11/22 : CIA-RDP78-05867A000100050033-8

AREA (AMS NO.)		COUNTRY	PROVINCE	DATE	PLACE
2550		India	Hilgit Province	June 50	Lischa (NR)
GEOGRAPHIC COORDINATES			MAP REFERENCE		
N 36 40 E 74 51			AIMC 335		
TITLE					
Looking northwest.					
DATE OF PICTURE		SOURCE OF PICTURE			
June 49		[Redacted]			
CLASSIFICATION		VERIFIED BY			
<del>CONFIDENTIAL</del>		[Redacted]			

AREA NAME *ABDVA* | *B-805* | DATE *9-28-54*

Declassified in Part - Sanitized Copy Approved for Release 2011/11/22 :

CIA-RDP78-05867A000100050033-8

*H* | *JAMMU & KASHMIR*

PLACE *GIRCHA (N)*

*36.39N 74.50E*

MAP REFERENCE *NIS*

TITLE *DIRECTION NORTHWEST*

DATE OF PICTURE *JUNE, 1949*

SOURCE OF

25X1

CLASSIFICATION *Conf*

CAPTIONED BY *DCS*

VERIFIED BY

Declassified in Part - Sanitized Copy Approved for Release 2011/11/22 :

CIA-RDP78-05867A000100050033-8

CAPTION REPORT

30210 | B-806 | 21 June 50 ✓

Declassified in Part - Sanitized Copy Approved for Release 2011/11/22 : CIA-RDP78-05867A000100050033-8

WAC 335

TITLE  
*Looking northwest.*

3c

DATE OF PICTURE: June 49 SOURCE OF: [redacted] 25X1

CLASSIFICATION: **CONFIDENTIAL** [redacted] 25X1

CAPTIONED BY: [redacted] VERIFIED BY:

Declassified in Part - Sanitized Copy Approved for Release 2011/11/22 : CIA-RDP78-05867A000100050033-8

CIA PHOTO ACCESSION NO. 1 *Almond* | LOT NO. *B-805* | DATE *18 Feb 54*  
Declassified in Part - Sanitized Copy Approved for Release 2011/11/22 : CIA-RDP78-05867A000100050033-8 | JAMMU & KASHMIR | PLACE *GIRCHA (NR)*

GEOGRAPHIC COORDINATES *36.39 N 74.50 E* | MAP REFERENCE *N 15*

TITLE *DIRECTION NORTHWEST,*

DATE OF PICTURE *JUNE, 1949* | SOURCE [Redacted] | 25X1

CLASSIFICATION *Conf*

CAPTURED BY [Redacted] | VERIFIED BY [Redacted]

AREA (AMS NO.) 00210 COUNTRY D-805 PROVINCE 21 June 50 PLACE ✓

Declassified in Part - Sanitized Copy Approved for Release 2011/11/22 : CIA-RDP78-05867A000100050033-8

MAP REFERENCE WAC 325 Khairibar (NR)

TITLE N36 35 E 74 47  
South of Mookhum.

DATE OF PICTURE June 49 SOURCE [Redacted] 25X1

CLASSIFICATION REduced TO  
CONFIDENTIAL [Redacted] 25X1

Declassified in Part - Sanitized Copy Approved for Release 2011/11/22 : CIA-RDP78-05867A000100050033-8



56180

CIA PHOTO ACCESSION NO. 1

Declassified in Part - Sanitized Copy Approved for Release 2011/11/22 :

CIA-RDP78-05867A000100050033-8

18 FEB 1954

155 U INDIA

PROVINCE JAMMU & KASHMIR


PLACE KHATEAR (NR)

GEOGRAPHIC COORDINATES 36 35 N 74 47 E

MAP REFERENCE NIS

TITLE HUNZA RIVER BRIDGE NEAR KONA ON TRAIL TO MOR KHUN.

DATE OF PICTURE JUNE 1949



25X1

CLASSIFICATION CONFIDENTIAL

CAPTIONED BY DCS

VERIFIED BY

Declassified in Part - Sanitized Copy Approved for Release 2011/11/22 :

CIA-RDP78-05867A000100050033-8

CAPTION REPORT

36218

B-805

21 June 49

Declassified in Part - Sanitized Copy Approved for Release 2011/11/22 : KHAIBAR (NR)

CIA-RDP78-05867A000100050033-8

GEOGRAPHIC COORDINATES

N. 36 35 E 74 47

PROVINCE

PLACE

DATE REFERENCE

NAC 335

TITLE  
Great Karakoram Range

36

DATE OF PICTURE

June 49

SOURCE

[Redacted]

25X1

REDUCED TO

CONFIDENTIAL

CLASSIFICATION

25X1

CAPTIONED BY  
CBSR

VERIFIED BY

Declassified in Part - Sanitized Copy Approved for Release 2011/11/22 :

CIA-RDP78-05867A000100050033-8

20179

Declassified in Part - Sanitized Copy Approved for Release 2011/11/22 : 554  
 CIA-RDP78-05867A000100050033-8

AREA (AMS NO.)	155 U	COUNTRY	INDIA	PROVINCE	JAMMU & KASHMIR	STATE	KHARBER (NR)
GEOGRAPHIC COORDINATES	36 35 N 74 47 E		MAP REFERENCE				
			NIS				
TITLE							
<del>DIRECTION SOUTH KARAKORUM</del>							
RANGE. DIRECTION SOUTH.							
DATE OF PICTURE		JUNE 1949		300		25X1	
CLASSIFICATION CONFIDENTIAL							

36081

B-805

16 June 50

U

Declassified in Part - Sanitized Copy Approved for Release 2011/11/22 :

CIA-RDP78-05867A000100050033-8

*Sgt Young Batura Alaciu*

GEOGRAPHIC COORDINATES

MAP REFERENCE

*N 36 30 E 74 52 (approx)*

*WAC 3.3.5*

TITLE

*Looking northwest to Great Karakoram Range*

11

DATE OF PICTURE

SOURCE



25X1

*June 49*

REDUCED TO

CLASSIFICATION

~~CONFIDENTIAL~~



25X1

CAPTIONED BY

VERIFIED BY

Declassified in Part - Sanitized Copy Approved for Release 2011/11/22 :

CIA-RDP78-05867A000100050033-8

CAPTION REPORT

36178

Declassified in Part - Sanitized Copy Approved for Release 2011/11/22 : 951

CIA-RDP78-05867A000100050033-8

155U

INDIA

PROVINCE

JAMMU & KASHMIR

PLACE

BATURA GLACIER

GEOGRAPHIC COORDINATES

36 ~~36~~ N 74 30 E

MAP REFERENCE

NIS

TITLE

DIRECTION NORTHWEST ~~AND~~ IN KARAKORAM RANGE.

DATE OF PICTURE

JUNE 1949

25X1

CLASSIFICATION

CONFIDENTIAL

Declassified in Part - Sanitized Copy Approved for Release 2011/11/22 :

CIA-RDP78-05867A000100050033-8

CAPTION REPORT

56060

B-805

16 June 50

✓

Declassified in Part - Sanitized Copy Approved for Release 2011/11/22 : CIA-RDP78-05867A000100050033-8

*Dept Agency Batura Glacier*

MAP REFERENCE

*N. 36 30 E 74 52 (approx)*

*NRC 325*

*Looking north west to Great Karakoram Range*

12

DATE OF PICTURE  
*June 50 49*

SOURCE OF PICTURE  
[Redacted]

25X1

CLASSIFICATION  
~~CONFIDENTIAL~~ **REDUCED TO**  
**CONFIDENTIAL**

[Redacted]

25X1

CAPTIONED BY  
*CRB*

VERIFIED BY

Declassified in Part - Sanitized Copy Approved for Release 2011/11/22 : CIA-RDP78-05867A000100050033-8

~~CLASSIFICATION~~

CIA PHOTO ACCESSION NO. 1 30000		SERIAL NO. R - 805		DATE 18 FEB 1949	
Declassified in Part - Sanitized Copy Approved for Release 2011/11/22 : CIA-RDP78-05867A000100050033-8				PLACE JAMMU & KASHMIR	
GEOGRAPHIC COORDINATES		MAP REFERENCE		PLACE	
XXXXXXXXXXXXXXXXXXXX 36 35N 74 30 E		NIS		BATURA GLACIER	
TITLE DIRECTION NORTHWEST IN KARAKORAM RANGE.					
DATE OF PICTURE JUNE 1949		SOURCE		25X1	
CLASSIFICATION CONFIDENTIAL					
CAPTIONED BY DCS			VERIFIED BY		





36176

18 Feb 1954

Declassified in Part - Sanitized Copy Approved for Release 2011/11/22 : CIA-RDP78-05867A000100050033-8

AREA (AMS NO.)

153U

INDIA

JAMMU & KASHMIR

18 TUNA GLACIER

GEOGRAPHIC COORDINATES

36 ~~35~~ N  
35

74 30 E

MAP REFERENCE  
NPS

TITLE

DATE OF PICTURE  
JUNE 1949

50

25X1

CLASSIFICATION

CONFIDENTIAL

29 Oct. '52

VERIFIED BY

Declassified in Part - Sanitized Copy Approved for Release 2011/11/22 : CIA-RDP78-05867A000100050033-8

CAPTION REPORT

Declassified in Part - Sanitized Copy Approved for Release 2011/11/22 : CIA-RDP78-05867A000100050033-8

255U INDIM  
N 36 30 E 74 52 (approx.)  
WAG 335

16 June 50  
Helge Uggvold  
NATURA GLACIER

DATE OF PICTURE: June 1949  
SOURCE OF PICTURE: [Redacted]  
CLASSIFICATION: **CONFIDENTIAL**  
REDUCED TO: [Redacted]

Declassified in Part - Sanitized Copy Approved for Release 2011/11/22 : CIA-RDP78-05867A000100050033-8  
CAPTION REPORT

36113

18 FEB 1949

DECLASSIFICATION NO. 1	LOT NO. 005	DATE
Declassified in Part - Sanitized Copy Approved for Release 2011/11/22 : <del>XXXXXXXXXXXXXX</del>		
CIA-RDP78-05867A000100050033-8	JAMMU & KASHMIR	BATURA GLACIER
AREA 155U	INDIA	MAP REFERENCE
GEOGRAPHIC COORDINATES		
<del>XXXXXXXXXXXXXX</del> 36 35N 74 30 E NIS		
TITLE		
DATE OF PICTURE	SI	25X1
JUNE 1949		
CLASSIFICATION		
CONFIDENTIAL		

B-805

21 June 50

U

Declassified in Part - Sanitized Copy Approved for Release 2011/11/22 :

PLACE

CIA-RDP78-05867A000100050033-8

Adel Agency

Batavia, Malacca

MAP REFERENCE

N 3630 E 7452 approx.

WAC 335

TITLE

Young Kaohgaru girls

DATE OF PICTURE

June 49

SOURCE

[Redacted]

25X1

CLASSIFICATION

REDUCED TO 1

CONFIDENTIAL

[Redacted]

25X1

CAPTIONED BY

RR

VERIFIED BY

Declassified in Part - Sanitized Copy Approved for Release 2011/11/22 :

CIA-RDP78-05867A000100050033-8

CLASSIFICATION REPORT



June 50

AREA NAME NO.	COUNTRY	PROVINCE	PLACE
255U	India	Hilpit Agency	Pasw
GEOGRAPHIC COORDINATES	MAP REFERENCE		
N. 36 28 E 74 54	WAC 335		
TITLE			
Jumadar of village			
DATE OF PICTURE		SOURCE OF PICTURE	
June 49		[Redacted]	
CLASSIFICATION			
CONFIDENTIAL			
CAPTIONED BY			
[Redacted]			

25X1

25X1

FORM REPORT

Declassified in Part - Sanitized Copy Approved for Release 2011/11/22 : CIA-RDP78-05867A000100050033-8		19 FEB 1954
AREA NAME NO. 1 155 U	INDIA	JAMMU & KASHMIR
GEOGRAPHIC COORDINATES 36 28 N 74 54 E	MAP REFERENCE PASU NIS	
TITLE JEMADAR OF VILLAGE		
DATE OF PICTURE JUNE, 1949		
SOURCE OF PICTURE		[REDACTED]
CLASSIFICATION CONFIDENTIAL		
Declassified in Part - Sanitized Copy Approved for Release 2011/11/22 : CIA-RDP78-05867A000100050033-8		
CAPTION REPORT		

25X1-

Declassified in Part - Sanitized Copy Approved for Release 2011/11/22 : CIA-RDP78-05867A000100050033-8

CIA PHOTO ACCESSION NO. 36074		3-8-05		PROVINCE Gilgit Agency		PASU	
AREA NAME NO. 2550		COUNTRY INDIA		MAP REFERENCE WAC 335			
GEOGRAPHIC COORDINATES N 36° 28'		E 74° 54'		Looking northwest over ridge toward Kauru Pir.			
DATE OF PICTURE June 19 49		SOURCE OF FILM					
CLASSIFICATION		REDUCED TO CONFIDENTIAL				25X1	

Declassified in Part - Sanitized Copy Approved for Release 2011/11/22 : CIA-RDP78-05867A000100050033-8

CAPTION BEL...



Declassified in Part - Sanitized Copy Approved for Release 2011/11/22 :  
CIA-RDP78-05867A000100050033-8

ILLEGIB

**Page Denied**

Next 2 Page(s) In Document Denied

Declassified in Part - Sanitized Copy Approved for Release 2011/11/22 :  
CIA-RDP78-05867A000100050033-8

26172

Declassified in Part - Sanitized Copy Approved for Release 2011/11/22 : CIA-RDP78-05867A000100050033-8

AREA (AMS NO.)	155 U	COUNTRY	INDIA	PROVINCE	JAMMU & KASHMIR	PLACE	...
GEOMETRICAL COORDINATES	28 25 N		74 54 E		PARISHAD NYS		
TITLE	DIRECTION NORTHEAST TO KARUN KUN (M.TS.) VILLAGE, CENTER						
DATE OF PHOTO	JUNE, 1949		SOURCE OF PHOTO		[Redacted]		
CLASSIFICATION	CONFIDENTIAL						