

00710

13-853

6/28/50

Declassified in Part - Sanitized Copy Approved for Release 2011/11/22 : PLACE

CIA-RDP78-05867A000100050031-0

Tai-Peh

25°02' 121°30'

MAP REFERENCE

TITLE

Hang yang Road looking toward museum

DATE OF PICTURE

1950

SOURCE OF P



25X1

CLASSIFICATION

C

CAPTIONED BY

VERIFIED BY

25X1

Declassified in Part - Sanitized Copy Approved for Release 2011/11/22 :

CIA-RDP78-05867A000100050031-0

CAPTION REPORT

SC: 10

10-853

6/28/50

Declassified in Part - Sanitized Copy Approved for Release 2011/11/22 : PLACE

CIA-RDP78-05867A000100050031-0

TAI-PEI

2502 12130

MAP REFERENCE

TITLE
Railroad Station

DATE OF PICTURE

1950

SOURCE OF PICTURE



25X1

CLASSIFICATION

C

CAPTIONED BY

VERIFIED BY

DCR

25X1

Declassified in Part - Sanitized Copy Approved for Release 2011/11/22 : PLACE

CIA-RDP78-05867A000100050031-0

CAPTION REFURI

00917

10 853

6/28/50

Declassified in Part - Sanitized Copy Approved for Release 2011/11/22 : ^{SECRET}

CIA-RDP78-05867A000100050031-0 u

J'au - Peh

MAP REFERENCE

25 02 N 121 30

TITLE

Sun yat Sen Memorial Building,

DATE OF PICTURE

1950

SOURCE OF



25X1

CLASSIFICATION

C

CAPTIONED BY



VERIFIED BY

DSB

25X1

Declassified in Part - Sanitized Copy Approved for Release 2011/11/22 :

CIA-RDP78-05867A000100050031-0

CAPTION REPORT

00415

10853

6/28/50

C

Declassified in Part - Sanitized Copy Approved for Release 2011/11/22 : ^{FILE}

CIA-RDP78-05867A000100050031-0

J'ar-Per

25 02 N 121 30

MAP REFERENCE

TITLE
waiting for bus.

DATE OF PICTURE

1950

SOURCE



25X1

CLASSIFICATION

0

CAPTIONED BY

VERIFIED BY

25X1

Declassified in Part - Sanitized Copy Approved for Release 2011/11/22 : ^{FILE}

CIA-RDP78-05867A000100050031-0

CAPTION REPORT

36415

R-153

6/28/50

Declassified in Part - Sanitized Copy Approved for Release 2011/11/22

CIA-RDP78-05867A000100050031-0

FAIR-PEI

GEOGRAPHIC COORDINATES

25 02 N 121 30 E

MAP REFERENCE

TITLE

Forward's China Products Department Store

DATE OF PICTURE

1950

SOURCE

[Redacted]

25X1

CLASSIFICATION

C

CAPTIONED BY

VERIFIED BY

25X1

Declassified in Part - Sanitized Copy Approved for Release 2011/11/22

CIA-RDP78-05867A000100050031-0

CAPTION REPORT

AREA (AMS NO.)	COUNTRY	15 853	DATE	10/12/50	PLACE	T'AI-PEI
Declassified in Part - Sanitized Copy Approved for Release 2011/11/22 : CIA-RDP78-05867A000100050031-0						T'AI-PEI
TITLE			MAP REFERENCE			
20 02 N 121 30 E			T'AI-PEI			
1st National Bank.						
DATE OF PICTURE		SOURCE OF				
1950		[Redacted]				
CLASSIFICATION						
C						
CAPTIONED BY		VERIFIED BY				
[Redacted]		[Redacted]				
FORM NO.						
Declassified in Part - Sanitized Copy Approved for Release 2011/11/22 : CIA-RDP78-05867A000100050031-0						
CAPTION REPORT						

25X1

25X1

AREA (AMS NO.) 13883a COUNTRY Taiwan

Declassified in Part - Sanitized Copy Approved for Release 2011/11/22 : PLACE

CIA-RDP78-05867A000100050031-0 TN MAP REFERENCE Taipei C

TITLE 25.02N 121.30E AMS

DATE OF PICTURE 1950 25X1

CLASSIFICATION Conf

CAPTIONED BY 25X1

VERIFIED BY DCR

Declassified in Part - Sanitized Copy Approved for Release 2011/11/22 :
CIA-RDP78-05867A000100050031-0

AREA IAMS NO. 01 36412 | B-853 | 6/28/50

Declassified in Part - Sanitized Copy Approved for Release 2011/11/22 : TRAI-REF

CIA-RDP78-05867A000100050031-0 ran | Jacques

25° 02' N 121° 30' E | MAP REFERENCE AMS

TITLE "Christian Gathering Mission" with 900 members. Sunday Service.

DATE OF PICTURE 1950 | SOURCE OF PICTURE [Redacted] | 25X1

CLASSIFICATION [Redacted]

CAPTURED BY [Redacted] | VERIFIED BY [Redacted] | 25X1

Declassified in Part - Sanitized Copy Approved for Release 2011/11/22 : [Redacted]

CIA-RDP78-05867A000100050031-0 CAPTION REPORT

UNCLASSIFIED ACCESSION NO. 36411	LOT NO. H-052	DATE 1/12/50	
Declassified in Part - Sanitized Copy Approved for Release 2011/11/22 : CIA-RDP78-05867A000100050031-0			an
GEOGRAPHIC COORDINATES		MAP REFERENCE	
TITLE Buddhist muns.			
DATE OF PICTURE 1950		SOURCE OF PHOTO [Redacted]	
CLASSIFICATION C			
CAPTIONED BY [Redacted]		VERIFIED BY [Redacted]	
Declassified in Part - Sanitized Copy Approved for Release 2011/11/22 : CIA-RDP78-05867A000100050031-0			
CAPTION REPORT			

C

25X1

25X1

36410

B-853

6/28/50

Declassified in Part - Sanitized Copy Approved for Release 2011/11/22 :

CIA-RDP78-05867A000100050031-0 AN

C

AGENCY ORIGINATOR

MAP REFERENCE

TITLE

Young Girls Training Corps - Trained in Domestic chores

18-22

DATE OF PICTURE

1950

SOURCE OF PICTURE

[Redacted]

25X1

CLASSIFICATION

Ⓢ

CAPTIONED BY

[Redacted]

VERIFIED BY

25X1

Declassified in Part - Sanitized Copy Approved for Release 2011/11/22 :

CIA-RDP78-05867A000100050031-0

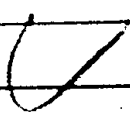
CAPTION REPORT

3600J

12823

4/20/50

Declassified in Part - Sanitized Copy Approved for Release 2011/11/22 :



CIA-RDP78-05867A000100050031-0

MAP REFERENCE

TITLE

Chi-Sheng mountain road.

DATE OF PICTURE

1950

SOURCE OF




25X1

CLASSIFICATION

0

CAPTIONED BY



VERIFIED BY

DSB

25X1

Declassified in Part - Sanitized Copy Approved for Release 2011/11/22 :

CIA-RDP78-05867A000100050031-0

CAPTION REPORT

00:00

B 853a

28 June 50

✓

Declassified in Part - Sanitized Copy Approved for Release 2011/11/22 :

CIA-RDP78-05867A000100050031-0

Lang Zurich

PLACE

Zurich

47.22 N 8.38 E

Wac 253

House at Spiegelgasse 14 where Nikolai
Semin lived ^{until} up to April 1917.

DATE OF PICTURE

1948

[Redacted]

25X1

CLASSIFICATION

Conf

CAPTIONED BY

[Redacted]

VERIFIED BY

[Redacted]

25X1

Declassified in Part - Sanitized Copy Approved for Release 2011/11/22 :

CIA-RDP78-05867A000100050031-0

CAPTION REPORT

00:01

B 853a

128 Avenue 50

Declassified in Part - Sanitized Copy Approved for Release 2011/11/22 :

PLACE

CIA-RDP78-05867A000100050031-0

Zurich

Zurich



47-22N

8

~~33~~ E



MAP REFERENCE

was 253

TITLE

House at SPIEGELGASSE 14. Nikolai LENIN lived here until ^{april} up to 1917.

DATE OF PICTURE

1948

GRID



25X1

CLASSIFICATION

Conf

CAPTIONED BY

VERIFIED BY

25X1

Declassified in Part - Sanitized Copy Approved for Release 2011/11/22 :

CIA-RDP78-05867A000100050031-0

CAPTION REPORT

36406 | B753 | 751 | 250

Declassified in Part - Sanitized Copy Approved for Release 2011/11/22 : CIA-RDP78-05867A000100050031-0 and Zurich Zurich

47-2288 ~~36406~~ | MAP REFERENCE: WAC 253

Parade Square

DATE OF PICTURE 1948 [redacted] 25X1

CLASSIFICATION Conf 25X1

CAPTIONED BY [redacted] VERIFIED BY [redacted] 25X1

Declassified in Part - Sanitized Copy Approved for Release 2011/11/22 : CIA-RDP78-05867A000100050031-0 CAPTION REPORT

Declassified in Part - Sanitized Copy Approved for Release 2011/11/22 : CIA-RDP78-05867A000100050031-0

GEOGRAPHIC COORDINATES		PROVINCE	PLACE
29 N Switzerland		Ticino	
TITLE			
DATE OF PICTURE	SOUR		
1948			
CLASSIFICATION			
Conf			
CAPTIONED BY		VERIFIED BY	
FORM NO.			

25X1

25X1

Declassified in Part - Sanitized Copy Approved for Release 2011/11/22 : CIA-RDP78-05867A000100050031-0

36404

138530

1557. 1050

Declassified in Part - Sanitized Copy Approved for Release 2011/11/22 : PLACED

CIA-RDP78-05867A000100050031-0

land FESSIA

INDEMINI

C

46.06N 8.49E ✓

MAP REFERENCE

NIS

4 Village in extreme left background.

DATE OF PICTURE

1947

25X1

CLASSIFICATION

Conf

CAPTIONED BY

VERIFIED BY

MLP

25X1

Declassified in Part - Sanitized Copy Approved for Release 2011/11/22 :

CIA-RDP78-05867A000100050031-0

CAPTION REPORT

CIA PHOTO ACCESSION NO. 761173 | 12552 | 28 June 50
Declassified in Part - Sanitized Copy Approved for Release 2011/11/22 : CIA-RDP78-05867A000100050031-0

Land | URI | WASSEN

GEOGRAPHIC COORDINATES

46.42 N S. 36 E ✓ N95

TITLE: Railroad bridge over REUSS River

DATE OF PICTURE 1948

25X1

CLASSIFICATION Conf

CAPTIONED BY VERIFIED BY

25X1

Declassified in Part - Sanitized Copy Approved for Release 2011/11/22 :

CIA-RDP78-05867A000100050031-0

30417

COUNTRY		PROVINCE		PLACE	
Switzerland		Fribourg		Rosseens	
COORDINATES		MAP REFERENCE			
46-43N 7-06E					
TITLE					
Dam (u.c.) for new electrical power station (between VEVEY and Bilsong)					
DATE OF PICTURE					
1948					
CLASSIFICATION					
Conf					
CAPTIONED BY					
FORM NO. 60-1		VERIFIED BY			
SEP 1948		D.B.			

25X1

25X1

Declassified in Part - Sanitized Copy Approved for Release 2011/11/22 :

CIA-RDP78-05867A000100050031-0

FILE NAME NO.	COUNTRY	1 B 853a	DATE	NO
Declassified in Part - Sanitized Copy Approved for Release 2011/11/22 : CIA-RDP78-05867A000100050031-0				
TITLE	MAP REFERENCE	SAAR	PEACE	SAARBRUCKEN
1945 6.59 E	USS	Russian slave labor prisoners		
DATE OF PICTURE	SOURCE OF PICTURE	[Redacted]		
1945	[Redacted]			
CLASSIFICATION	[Redacted]			
CAPTIONED BY	[Redacted]			
DRM NO.	VERIFIED BY	[Redacted]		
EP 1948 60.55	[Redacted]			

Declassified in Part - Sanitized Copy Approved for Release 2011/11/22 :

CIA-RDP78-05867A000100050031-0

CONFIDENTIAL REPORT

36400

B 852

Declassified in Part - Sanitized Copy Approved for Release 2011/11/22 :

450

CIA-RDP78-05867A000100050031-0

ANY SAAR

SAARBRUCKEN

44 14 N 6 59E

Slave labor prisoners

DATE OF PICTURE

1945

25X1

CLASSIFICATION

Conf

CAPTIONED BY

VERIFIED BY

25X1

Declassified in Part - Sanitized Copy Approved for Release 2011/11/22 :

CIA-RDP78-05867A000100050031-0

CAPTION REPORT

Declassified in Part - Sanitized Copy Approved for Release 2011/11/22 :
 CIA-RDP78-05867A000100050031-0

6317 | LOT NO. D

6/28/50

PROVINCE: ANTIIOQUIA | PLACE: MEDELLIN

TITLE: 6° 15' N 75° 30' W
 Workers Municipal Housing Project -
 Nutibara section -
 (NUTIBARA)

25X1

DATE OF PICTURE: 1947 | SOURCE OF PIC: [REDACTED]

CLASSIFICATION: [REDACTED] | 25X1

CAPTIONED BY: [REDACTED]

FORM NO. 60-53 SEP 1948 | VERIFIED BY: [REDACTED]

Declassified in Part - Sanitized Copy Approved for Release 2011/11/22 :
 CIA-RDP78-05867A000100050031-0

REPORT

AREA NAME NO. COUNTY 10-853a DATE 1/28/50
Declassified in Part - Sanitized Copy Approved for Release 2011/11/22 : CIA-RDP78-05867A000100050031-0

TITLE Columbia Politics Counting votes by tossing ballots into hat.

only conservative party members voted - ballots were scarcely checked

DATE OF PICTURE 1949 SOURCE OF 25X1

CLASSIFICATION 0 CAPTIONED BY 25X1

FORM NO. 60-57 VERIFIED BY
Declassified in Part - Sanitized Copy Approved for Release 2011/11/22 : CIA-RDP78-05867A000100050031-0

AREA / CAMS NO.	COUNTRY	10-853a	6/28/50
Declassified in Part - Sanitized Copy Approved for Release 2011/11/22 : PLACE			
CIA-RDP78-05867A000100050031-0		MAP REFERENCE	C
TITLE Colombia Political Railways run by soldiers during strike.			
DATE OF PICTURE	SOURCE		25X1
1949			
CLASSIFICATION			25X1
C			
CAPTIONED BY	VERIFIED BY		
Declassified in Part - Sanitized Copy Approved for Release 2011/11/22 : CAPTION REPORT			
CIA-RDP78-05867A000100050031-0			

36333

D 853a

4720/50



Declassified in Part - Sanitized Copy Approved for Release 2011/11/22 : BOGATA

CIA-RDP78-05867A000100050031-0 DIA

GEOGRAPHIC COORDINATES

MAP REFERENCE

4°34'N 74°05'W

Times

TITLE
Colombia Politics, Liberal Party demon-
stration at funeral service for VICENTE
ECHANDIA.

25X1

DATE OF PICTURE

1949



CLASSIFICATION

C

CAPTIONED BY

VERIFIED BY

DLB

77314

25X1

Declassified in Part - Sanitized Copy Approved for Release 2011/11/22 :

CIA-RDP78-05867A000100050031-0 CAPTION REPORT

Declassified in Part - Sanitized Copy Approved for Release 2011/11/22 : *0/2-1*

CIA-RDP78-05867A000100050031-0

PHOTO ACQUISITION NO. 36375

MAPS NO. 1

GRAPHIC COORDINATES

DATE OF PICTURE

COUNTRY Colombia

PROVINCE ANTIOQUIA

MAP REFERENCE N. 12-12

6°15' N 75°34' W

ENVIGADO workers' settlement

SOURCE OF

25X1-

1947

VERIFIED BY

JLB

25X1

Declassified in Part - Sanitized Copy Approved for Release 2011/11/22 :

CIA-RDP78-05867A000100050031-0

CAPTION REPORT

CIA PHOTO ACCESSION NO. 1		LOT NO.	
Declassified in Part - Sanitized Copy Approved for Release 2011/11/22 : CIA-RDP78-05867A000100050031-0			
Columbia		PROVINCE ANTIOQUIA	PLACE MEDELLIN
GEOGRAPHIC COORDINATES 6° 15' N 75° 34' W		MAP REFERENCE N. 13-18	
TITLE Cooperative middle-class housing			
DATE OF PICTURE 1947		SOURCE OF	
CLASSIFICATION C			
CAPTIONED BY		VERIFIED BY 748	
FORM NO.			
Declassified in Part - Sanitized Copy Approved for Release 2011/11/22 : CIA-RDP78-05867A000100050031-0			

25X1

25X1

DATE-TIME-REFUGI

36393

B-535

28 June 50

Declassified in Part - Sanitized Copy Approved for Release 2011/11/22 :

WACE

CIA-RDP78-05867A000100050031-0

Yoliel Udministrat

GLIWICE

50.17N 18.39E

MAP REFERENCE

Tomaszów

TITLE

7-ton port crane [for loading coal, iron, etc.] manufactured at Engineering Works, 7 ZWYCIESTWA Street. Loading Capacity: 75 tons per hour.

GLIWICKIE ZAKLADY BUDOWY MASZYN.

DATE OF PICTURE

(Sep-Oct) 1948

SOURCE



25X1

CLASSIFICATION

Secret / URSO

CAPTIONED BY



VERIFIED BY

25X1

Declassified in Part - Sanitized Copy Approved for Release 2011/11/22 :

CIA-RDP78-05867A000100050031-0

CAPTION REPORT

30002

B-835

28 June 50

2

Declassified in Part - Sanitized Copy Approved for Release 2011/11/22 : CIA-RDP78-05867A000100050031-0

WARSAW

WARSAW (X)

52.12N 21.00E

MAP REFERENCE

Times P...

URSUS

"Urus 45" tractor, manufactured at "State Engineering Works" ~~Warsaw~~. Production: approx 100 tractors monthly.

See also

DATE OF PICTURE

(Sep - Oct.) 1948

SOURCE OF PICTURE

[Redacted]

6

25X1

25X1

CLASSIFICATION

Secret/1980

CAPTIONED BY

VERIFIED BY

25X1

Declassified in Part - Sanitized Copy Approved for Release 2011/11/22 : CIA-RDP78-05867A000100050031-0

CAPTION REFURI

38391	A-895	28 June 50
Declassified in Part - Sanitized Copy Approved for Release 2011/11/22 : CIA-RDP78-05867A000100050031-0	WARSAW	WARSAW (AR)
GEOGRAPHIC COORDINATES	MAP REFERENCE	
52.12N 21.00E	Times Page	
TITLE	URSUS	
"Ursus 45" tractor, manufactured at "State Engineering Works" Warsaw , Production: approx. 100 tractors monthly		
"Works also makes parts for motorcycles 'Sokol 125'."		
DATE OF PICTURE	SOURCE OF PICTURE	25X1
Aug - Oct) 1948		5 7
CLASSIFICATION	Secret/780	
CAPTIONED	VERIFIED BY	25X1

IA PHOTO ACCESSION NO.

88350

B-835

28 June 50

Declassified in Part - Sanitized Copy Approved for Release 2011/11/22 : UROCLAW

CIA-RDP78-05867A000100050031-0

Województwo Wrocławskie

GEOGRAPHIC COORDINATES

51.07 N 17.00 E

MAP REFERENCE

Tennis Park

TITLE

"PAFAWAG" State Tractor Works, 12 PRZEMYSŁOWA STREET.
1000-ton hydraulic press. [5,300 Employees. Production
over 30 coal trucks daily.]

See also

DATE OF PICTURE

Sep - Oct 1948

SOURCE OF PICTURE

[Redacted]

3 11

25X1

25X1

CLASSIFICATION

Secret/TSO

VERIFIED BY

CAPTIONED BY

25X1

Declassified in Part - Sanitized Copy Approved for Release 2011/11/22 :

CIA-RDP78-05867A000100050031-0

CAPTION REFERENCE

QUARTY ACCESSION NO.	LOT NO.	28 June 50
Declassified in Part - Sanitized Copy Approved for Release 2011/11/22 : UAC LAW		
CIA-RDP78-05867A000100050031-0		
EDOGRAPHIC COORDINATES	MAP REFERENCE	Polish Administration
8155M 1010M	Turkey Paz.	
51.07N 17.00E		
TITLE		
"PAFAWAG" State Wagon Cooks, 12 PRZEMYSLOWA STREET.		
WATER tower. ^{53 employees} Production: over 30 coal trucks daily.		
DATE OF PICTURE	OF PICTURE	2. 10. 25X1
See also [redacted]	[redacted]	25X1
Apr - Oct 1948		
CLASSIFICATION	VERIFIED BY	
Secret/1980		

Declassified in Part - Sanitized Copy Approved for Release 2011/11/22 : POCLAW

CIA-RDP78-05867A000100050031-0

NAME NO. 8155M | LOCATION 100000 | MAP REFERENCE Ferris Pk

GEOGRAPHIC COORDINATES 51.07N 17.00E

TITLE "PAFALWAG" State Wagon Works, 12 PRZEMYSLOWA STREET
 5,300 employees. Production: ^{over 30} coal trucks daily.

Also produces tenders, passenger coaches; overhauls passenger coaches,
 post-office wagons, tram cars, tram car trailers. 75 cranes, lifts in factory.

DATE OF PICTURE (1948 - 67) 1948 | SOURCE OF PICTURE [Redacted] | 25X1

CLASSIFICATION Secret 1980 | VERIFIED BY [Redacted] | 25X1

Declassified in Part - Sanitized Copy Approved for Release 2011/11/22 : POCLAW

CIA-RDP78-05867A000100050031-0

PHOTO ACCESSION NO. 1	LOT NO.	TO PLACE
Declassified in Part - Sanitized Copy Approved for Release 2011/11/22 : 'ROCLAW	R-835	
CIA-RDP78-05867A000100050031-0	8155171	MAP REFERENCE
GEOGRAPHIC COORDINATES	56.07N 17.00E	Tennis Plz.
TITLE	all-metal passenger coach	
	Model of coach manufactured at "PAFAWAG" State wagon works.	
	Copied from German wagons	
	PANSTWONIA FABRYKA WAGONOW W WROCLAW.	
DATE OF PICTURE	(Sep - Oct.) 1948	SOURCE OF PICT
		z. b.
CLASSIFICATION	Secret 11880	VERIFIED BY

25X1

CIA PHOTO ACCESSION NO. 100-100000 | LOT NO. 100-100000 | 27 June 50

Declassified in Part - Sanitized Copy Approved for Release 2011/11/22 : ACE
CIA-RDP78-05867A000100050031-0

GEOGRAPHIC COORDINATES 19.38 N 37.08 E | COUNTRY SUDAN | MAP REFERENCE KASSALA | PORT-SUDAN

TITLE
The Great Mosque

DATE OF PICTURE 1942 | 25X1

CLASSIFICATION Conf | VERIFIED BY TCS

Declassified in Part - Sanitized Copy Approved for Release 2011/11/22 : 25X1
CIA-RDP78-05867A000100050031-0 CAPTION REPORT

CIA PHOTO ACCESSION NO. 36385

ROLL NO. 12501

177 A. no 50



Declassified in Part - Sanitized Copy Approved for Release 2011/11/22 : PLACE

CIA-RDP78-05867A000100050031-0 id. SILESIA TESCHEN

GEOGRAPHIC COORDINATES 49.46 N 18.36 E ✓

MAP REFERENCE

TITLE Olza Bridge between Poland and Czechoslovakia.

DATE OF PICTURE [redacted] 25X1

CLASSIFICATION Conf

CAPTIONED BY [redacted] VERIFIED BY [redacted] 25X1

Declassified in Part - Sanitized Copy Approved for Release 2011/11/22 :

CIA-RDP78-05867A000100050031-0

CAPTION REPORT

38384

RD 26

1779-10-50

C

Declassified in Part - Sanitized Copy Approved for Release 2011/11/22 :

PLACE

CIA-RDP78-05867A000100050031-0

+

BAHEIRA

ALEXANDRIA

GEOGRAPHIC COORDINATES

U I

MAP REFERENCE

31.12 N 29.53 E



DATE OF PICTURE

—



25X1

CLASSIFICATION

Conf

CAPTIONED BY

VERIFIED BY

25X1

Declassified in Part - Sanitized Copy Approved for Release 2011/11/22 :

CIA-RDP78-05867A000100050031-0

CAPTION REPORT

38383

B 826a

1972 June 50

C

Declassified in Part - Sanitized Copy Approved for Release 2011/11/22 :

PLACE

CIA-RDP78-05867A000100050031-0

LIBANEIRA

Alexandria

31.12 N 29.53 E ✓

MAP REFERENCE

TITLE:

Silk workers

(Center of silk industry in Egypt)

25X1

DATE OF PICTURE

CLASSIFICATION

Conf

CAPTIONED BY

VERIFIED BY

NR

25X1

Declassified in Part - Sanitized Copy Approved for Release 2011/11/22 :

CIA-RDP78-05867A000100050031-0

CAPTION REPORT

AREA NAME: B826 DATE: 56

Declassified in Part - Sanitized Copy Approved for Release 2011/11/22 : CIA-RDP78-05867A000100050031-0

PLACE: Lower Egypt (Cairo) (NR)

MAP REFERENCE: 30.02 N 31.13 E N15

TITLE: Arabian cemetery

DATE OF PICTURE: [Redacted] 25X1

CLASSIFICATION: Conf

CAPTIONED BY: [Redacted] VERIFIED BY: [Redacted] 25X1

Declassified in Part - Sanitized Copy Approved for Release 2011/11/22 : CIA-RDP78-05867A000100050031-0

CAPTION REPORT

AREA NAME NO. 13826 179 50

Declassified in Part - Sanitized Copy Approved for Release 2011/11/22 : PLACE

CIA-RDP78-05867A000100050031-0 LOWER Egypt Port Said

TITLE 31.16 N 32.19 E MAP REFERENCE NIS

Ferry at entrance of Suez Canal.

DATE OF PICTURE 25X1

CLASSIFICATION Cond 25X1

CAPTIONED BY VERIFIED BY

FORM NO. Declassified in Part - Sanitized Copy Approved for Release 2011/11/22 :

CIA-RDP78-05867A000100050031-0 CAPTION REPORT

38380

13826

1379. ne 50

C

Declassified in Part - Sanitized Copy Approved for Release 2011/11/22 :

PLACE

CIA-RDP78-05867A000100050031-0

Slovakia BOHEMIA

PRAGUE

COORDINATES

MAP REFERENCE

50.05N 14.26 E

Google

TITLE

MASARYK'S Homes

(Housing development)

DATE OF PICTURE



25X1

CLASSIFICATION

Conf

CAPTIONED BY

VERIFIED BY

25X1

Declassified in Part - Sanitized Copy Approved for Release 2011/11/22 :

CAPTION REPORT

CIA-RDP78-05867A000100050031-0

CIA PHOTO ACCESSION NO. 100050031

REF ID: A876

27 June 50

✓

Declassified in Part - Sanitized Copy Approved for Release 2011/11/22 : CIA-RDP78-05867A000100050031-0

LOVAKIA SLOVAKIA STRECNO (NR)

GEOGRAPHIC COORDINATES 49.11N 18.51E ✓ MAP REFERENCE OSS

TITLE Vah River

DATE OF PICTURE [redacted] 25X1

CLASSIFICATION Conf VERIFIED BY DCB 25X1

Declassified in Part - Sanitized Copy Approved for Release 2011/11/22 : CIA-RDP78-05867A000100050031-0 CAPTION REPORT

38373

2511

57A

450

Declassified in Part - Sanitized Copy Approved for Release 2011/11/22 : PLP/CE

CIA-RDP78-05867A000100050031-0

LIANING P Fuchun

GEOGRAPHIC COORDINATES

MAP REFERENCE

42.50N 123.55E

TITLE

→ Steel Factory
Cooling basin at
(built by Japanese.)

DATE OF PICTURE

25X1

CLASSIFICATION

Conf

CAPTIONED BY

VERIFIED BY

25X1

Declassified in Part - Sanitized Copy Approved for Release 2011/11/22 :

CIA-RDP78-05867A000100050031-0

CAPTION REPORT

38377

13 8 26

17 2 52

Declassified in Part - Sanitized Copy Approved for Release 2011/11/22 : 2011

CIA-RDP78-05867A000100050031-0

Port Arthur T DAIREN C

GEOGRAPHIC COORDINATES

MAP REFERENCE

38.54N 121.30E

Naval Base Area

Port

DATE OF PICTURE

500



25X1

CLASSIFICATION

Conf

CAPTIONED BY

VERIFIED BY

25X1

Declassified in Part - Sanitized Copy Approved for Release 2011/11/22 :

CIA-RDP78-05867A000100050031-0

CAPTION REPORT

30378

2576

25 S 50

Declassified in Part - Sanitized Copy Approved for Release 2011/11/22 : PLACE

CIA-RDP78-05867A000100050031-0

Port Arthur Naval Base Area *Port Arthur*

GEOGRAPHIC COORDINATES

38.48 N 121.15 E

MAP REFERENCE BASE AREA

TITLE

Japanese memorial on hill.

DATE OF PICTURE

—



25X1

CLASSIFICATION

Conf

CAPTIONED BY



VERIFIED BY

DCP

25X1

Declassified in Part - Sanitized Copy Approved for Release 2011/11/22 : _____

CIA-RDP78-05867A000100050031-0

CAPTION REPORT

ETA (PHOTO ACCESSION NO.)		LOT NO.	
Declassified in Part - Sanitized Copy Approved for Release 2011/11/22 : CIA-RDP78-05867A000100050031-0		B-233	6/27/50 C
GEOGRAPHIC COORDINATES		MAP REFERENCE	
30°02'N 31°13'E		NIS	
TITLE			
Typical iron doorway.			
DATE OF PICTURE		SOURCE	
		[Redacted]	
CLASSIFICATION			
R			
CAPTIONED BY		VERIFIED BY	

25X1

25X1

Declassified in Part - Sanitized Copy Approved for Release 2011/11/22 : /50				C	
CIA-RDP78-05867A000100050031-0					
AREA (AMS NO.)	COUNTRY	PROVINCE	PLACE		
7P	Egypt	Lower Egypt	Cairo		
GEOGRAPHIC COORDINATES		MAP REFERENCE			
30°02'N 31°13'E		NIS			
TITLE					
Old section of city with tombs of the caliphs in ^{middle} background					
DATE OF PICTURE		SOURCE OF		25X1	
—		[Redacted]			
CLASSIFICATION					
R					
VERIFIED BY					

CIA PHOTO ACCESSION NUMBER 36373		K-833		6/27/50		C	
Declassified in Part - Sanitized Copy Approved for Release 2011/11/22 : CIA-RDP78-05867A000100050031-0							
GEOGRAPHIC COORDINATES 30°02'N 31°13'E				MAP REFERENCE Lower Egypt Cairo -			
TITLE Ismail Pasha Statue at end of Nile bridge.							
DATE OF PICTURE		SOURCE				25X1	
CLASSIFICATION R							
CAPTIONED				VERIFIED BY			
				25X1			
Declassified in Part - Sanitized Copy Approved for Release 2011/11/22 : CIA-RDP78-05867A000100050031-0							

CAPTION REPORT

CIA PHOTO ACCESSION NO. 36372		B-833	09/27/50
Declassified in Part - Sanitized Copy Approved for Release 2011/11/22 : CIA-RDP78-05867A000100050031-0		Lower Egypt	Cairo
GEOGRAPHIC COORDINATES		MAP REFERENCE	
30° 02' N 31° 13' E			
TITLE: Entrance to Ismail Pasha Bridge			
DATE OF PICTURE		SOURCE	25X1
CLASSIFICATION		VERIFIED BY	
R			
CAPTIONED BY		25X1	

26371

1A2222

16 Dec 49

C

Declassified in Part - Sanitized Copy Approved for Release 2011/11/22 : PLACE

CIA-RDP78-05867A000100050031-0

UKRAINIAN SSR, Voroshilov

GEOGRAPHIC COORDINATES

MAP REFERENCE

48.33N 39.20E ✓

TITLE

JS 20-16 streamlined engine and FD 20-1872 freight engine produced at The October Revolution Engine Works.

DATE OF PICTURE

SOUR

1937

25X1

CLASSIFICATION

Conf

CAPTIONED BY

VERIFIED BY

25X1

Declassified in Part - Sanitized Copy Approved for Release 2011/11/22 :

CIA-RDP78-05867A000100050031-0

CAPTION REPORT

A PHOTO ACCESSION NUMBER		38371	15-833	1	1	PLACE
Declassified in Part - Sanitized Copy Approved for Release 2011/11/22 : Cairo						
CIA-RDP78-05867A000100050031-0						
GEOGRAPHIC COORDINATES			MAP REFERENCE			
30° 02' N 31° 13' E			NIS			
TITLE						
European Quarter.						
DATE OF PICTURE		SOURCE			25X1	
CLASSIFICATION		VERIFIED BY				
R.						

36370 D 833 47210	
Declassified in Part - Sanitized Copy Approved for Release 2011/11/22 : Fairym (D)	
CIA-RDP78-05867A000100050031-0	MAP REFERENCE
GEOGRAPHIC COORDINATES 29° 19' N 30° 50' E	WAC 447
TITLE Arab dance	
DATE OF PICTURE	SOURCE OF
CLASSIFICATION R	
CAPTIONED BY	VERIFIED BY

25X1

25X1

AREA NAME NO. 17 30303 | B-833 | DATE 10/80

Declassified in Part - Sanitized Copy Approved for Release 2011/11/22 : 180 C

CIA-RDP78-05867A000100050031-0 Lower Egypt Part Said


SI 10 N 32° 19' E

MAP REFERENCE: NIS

TITLE Suez Canal

DATE OF PICTURE

SOURCE




25X1

CLASSIFICATION

R

CAPTIONED BY



VERIFIED BY

25X1

Declassified in Part - Sanitized Copy Approved for Release 2011/11/22 :

CIA-RDP78-05867A000100050031-0

CAPTION REPORT

AREA NAME NO.	00000	ID-833	DATE	10/15/50	C
Declassified in Part - Sanitized Copy Approved for Release 2011/11/22 : 50					
CIA-RDP78-05867A000100050031-0		Lower Egypt Part Land			
TITLE	21° 16' N 32° 49' E	MAP REFERENCE	NIS		
Customs inspection					
DATE OF PICTURE		SOURCE			
CLASSIFICATION		25X1			
APPROVED BY		25X1			
NO.		VERIFIED BY			
Declassified in Part - Sanitized Copy Approved for Release 2011/11/22 :					
CIA-RDP78-05867A000100050031-0		CAPTION REPORT			

R

PHOTO ACCESSION NO. 1 | LOT NO. | DATE

Declassified in Part - Sanitized Copy Approved for Release 2011/11/22 : *unc 50*

CIA-RDP78-05867A000100050031-0 *1A*

GEOGRAPHIC COORDINATES | MAP REFERENCE

TITLE

YUGOSLAV steamship SRBINA [docked in southern U.S. port.]

DATE OF PICTURE | SOURCE OF PICTURE

7 June 50

25X1

CLASSIFICATION | CAPTIONED BY | VERIFIED BY

Secret 17850

25X1

Declassified in Part - Sanitized Copy Approved for Release 2011/11/22 :

CIA-RDP78-05867A000100050031-0 **CAPTION REPORT**

AREA (AMS NO.)	00000	COUNTRY	B-807	DATE	June 50
Declassified in Part - Sanitized Copy Approved for Release 2011/11/22 : CIA-RDP78-05867A000100050031-0					
TITLE	MAP REFERENCE				
YUGOSLAV Steamship SRBIJA [docked in Southern U.S. port.]					
DATE OF PICTURE	7 June 50	SOURCE OF PICTURE	[Redacted]		
25X1					
CLASSIFICATION	Secret/TK50				
APPROVED BY	[Redacted]		VERIFIED BY	[Redacted]	
25X1					
Declassified in Part - Sanitized Copy Approved for Release 2011/11/22 : CIA-RDP78-05867A000100050031-0					
CAUTION REPORT					

CIA PHOTO ACCESSION NO. 1 [redacted] LOT NO. [redacted] DATE June 50

Declassified in Part - Sanitized Copy Approved for Release 2011/11/22 : CIA-RDP78-05867A000100050031-0

GEOGRAPHIC COORDINATES [redacted] MAP REFERENCE [redacted]

TITLE

YUGOSLAV steamship SRBINA [docked in southern U.S. port]

DATE OF PICTURE 7 June 50 SOURCE OF PICTURE [redacted] 25X1

CLASSIFICATION Secret/2080

CAPTIONED BY [redacted] VERIFIED BY [redacted] 25X1

Declassified in Part - Sanitized Copy Approved for Release 2011/11/22 : CIA-RDP78-05867A000100050031-0 CAPTION REPORT

Declassified in Part - Sanitized Copy Approved for Release 2011/11/22 :
CIA-RDP78-05867A000100050031-0

TITLE	PROVINCE	DATE
YUGOSLAVIA		27 June 50
REFERENCE:		PLACE
YUGOSLAV steamship SPANJA docked in southern U.S. port		
DATE OF PICTURE	SOURCE OF PICTURE	
June 50		
CLASSIFICATION		
CAPTIONED BY		
FORM NO. SEP 1948 60-53		
FORM NO. SEP 1948 60-53	VERIFIED BY	
CAPTION REPORT		

25X1

25X1

Declassified in Part - Sanitized Copy Approved for Release 2011/11/22 :
CIA-RDP78-05867A000100050031-0

CIA PHOTO ACCESSION NO. 1		LOT NO. <i>12</i>	DATE <i>June 50</i>
Declassified in Part - Sanitized Copy Approved for Release 2011/11/22 : CIA-RDP78-05867A000100050031-0		PLACE	
GEOGRAPHIC COORDINATES		MAP REFERENCE	
TITLE			
<i>YUGOSLAV steamship SRBINA [docked in southern U.S. port]</i>			
DATE OF PICTURE		SOURCE OF PICTURE	
<i>7 June 50</i>			
CLASSIFICATION			
<i>Secret / 1950</i>			
CAPTIONED BY		VERIFIED BY	
Declassified in Part - Sanitized Copy Approved for Release 2011/11/22 : CIA-RDP78-05867A000100050031-0		CAPTION REPORT	

25X1

25X1

30302

B-887

27 June 50

4

Declassified in Part - Sanitized Copy Approved for Release 2011/11/22 : PLACE

CIA-RDP78-05867A000100050031-0 *9V1A*

MAP REFERENCE

TITLE

YUGOSLAV Steamship SRBIJA [docked in southern U.S. port]

DATE OF PICTURE

7 June 50

SOURCE OF PICTURE

25X1

CLASSIFICATION

Secret/2850

CAPTIONED BY

VERIFIED BY

25X1

Declassified in Part - Sanitized Copy Approved for Release 2011/11/22 :

CIA-RDP78-05867A000100050031-0

CAPTION REPORT

30361

B-807

27 June 50

4

Declassified in Part - Sanitized Copy Approved for Release 2011/11/22 : PLACE

CIA-RDP78-05867A000100050031-0 *VIA*

GEOGRAPHIC COORDINATES

MAP REFERENCE

TITLE

YUGOSLAV steamship SRBIJA [docked in southern U.S. port.]

DATE OF PICTURE

7 June 50

SOURCE OF PICTURE



25X1

CLASSIFICATION

Secret/MSD

CAPTIONED BY

VERIFIED BY

25X1

Declassified in Part - Sanitized Copy Approved for Release 2011/11/22 :

CIA-RDP78-05867A000100050031-0

CAPTION REFURI

36350

B-807

27 June 50

Declassified in Part - Sanitized Copy Approved for Release 2011/11/22 : ^{PLACE}

CIA-RDP78-05867A000100050031-0

VIA

MAP REFERENCE

TITLE

YUGOSLAV steamship SRBINA [docked in southern U.S. port]

DATE OF PICTURE

27 June 50

SOURCE OF PICTURE



25X1

CLASSIFICATION

Secret 1950

CAPTIONED BY

VERIFIED BY

25X1

Declassified in Part - Sanitized Copy Approved for Release 2011/11/22 :

CIA-RDP78-05867A000100050031-0

CAPTION RETURN

30333

B-807

27 June 50

4

Declassified in Part - Sanitized Copy Approved for Release 2011/11/22 : PLACE

CIA-RDP78-05867A000100050031-0 *VIA*

MAP REFERENCE

TITLE

YUGOSLAV Steamship SEBILJA [sunk in southern U.S. port]

DATE OF PICTURE

7 June 50

SOURCE OF PICTURE



25X1

CLASSIFICATION

Secret/USO

CAPTIONED BY

VERIFIED BY

25X1

Declassified in Part - Sanitized Copy Approved for Release 2011/11/22 :

CIA-RDP78-05867A000100050031-0

CAPTION REFUKI

38353 |

BFOB |

6/26/50

Declassified in Part - Sanitized Copy Approved for Release 2011/11/22 : ^{ALL}

CIA-RDP78-05867A000100050031-0

~~China~~ *Annam*

Kontum NR

14.20 N

107.59 E

WAC 738

TITLE

*Parachute operation by French Vietnamese
forces. ↑
Porters halt for rest.*

(24)

DATE OF PICTURE

1950

SOURCE

STAT

CLASSIFICATION

CAPTURED BY

VERIFIED BY

STAT

Declassified in Part - Sanitized Copy Approved for Release 2011/11/22 :

CIA-RDP78-05867A000100050031-0

CAPTION RETURN

38357

13-800

6/26/50

Declassified in Part - Sanitized Copy Approved for Release 2011/11/22 :

FILE

CIA-RDP78-05867A000100050031-0

China Annam

Kontum (NR)

GEOGRAPHIC COORDINATES

MAP REFERENCE

14.20N 107.59E - Wac 738

TITLE

Parachute operation by French Vietnamese troops.
Preparing rice for troops mess for mess.

(19)

DATE OF PICTURE

SOURCE

1950

STAT

CLASSIFICATION

STAT

CAPTIONED BY

VERIFIED BY

Declassified in Part - Sanitized Copy Approved for Release 2011/11/22 :

CAPTION REFUKI

CIA-RDP78-05867A000100050031-0

36358

B-80B

6/20/50

Declassified in Part - Sanitized Copy Approved for Release 2011/11/22

CIA-RDP78-05867A000100050031-0

Luva

unnam

Kontum (NR)

GEOGRAPHIC COORDINATES

14.20 N 107.59 E

MAP REFERENCE

LOC 738

TITLE

Parachute Operation by French, Vietnamese troops.

Shelters made of banana leaves -

(18)

DATE OF PICTURE

1950

SOURCE

STAT

CLASSIFICATION

CAPTIONED BY

VERIFIED BY

STAT

Declassified in Part - Sanitized Copy Approved for Release 2011/11/22

CIA-RDP78-05867A000100050031-0

CAPTION REPORT

30355

B-808

6/26/50

Declassified in Part - Sanitized Copy Approved for Release 2011/11/22 :

CIA-RDP78-05867A000100050031-0

Thua

Anniam

Kontum (NR)

(C)

REGISTRATION NUMBER

MAP REFERENCE

14.20N

107.59 E

✓ WAC 735

TITLE
Parachute operation by French troops.
Mass in the open.

Vietnamese

(16)

DATE OF PICTURE

1950

SOURCE

STAT

CLASSIFICATION

CAPTIONED BY

VERIFIED BY

STAT

Declassified in Part - Sanitized Copy Approved for Release 2011/11/22 :

CIA-RDP78-05867A000100050031-0

CAPTION REPORT

30354

10-800

6/26/50

Declassified in Part - Sanitized Copy Approved for Release 2011/11/22 : ^{PLACE}

CIA-RDP78-05867A000100050031-0

unna unnam

Kontum (NA)

14.20N

107.59E

✓

MAP REFERENCE

LOC 738

Parachute operation by French Vietnamese forces. Parachutists, aided by guides, proceed through difficult terrain in the Glang region.

(13)

DATE OF PICTURE


1950



STAT

CLASSIFICATION

CAPTURED BY



VERIFIED BY

STAT

Declassified in Part - Sanitized Copy Approved for Release 2011/11/22 :

CIA-RDP78-05867A000100050031-0

DESCRIPTION REPORT

38353

P-80B

6/26/50

U

Declassified in Part - Sanitized Copy Approved for Release 2011/11/22 : PLACE
CIA-RDP78-05867A000100050031-0 unna unnam | Kontum (NR)

14.20N 107.59E 4 War 73E

TITLE Parachute operation by French Vietnamese forces. Parachutists, aided by partisans, proceed through difficult terrain in the Gilang region. (11)

DATE OF PICTURE

1950

STAT

CLASSIFICATION

CAPTIONED BY

VERIFIED BY

STAT

38352

8-806

6/27/50

C

Declassified in Part - Sanitized Copy Approved for Release 2011/11/22 : PLACI

CIA-RDP78-05867A000100050031-0

China Annam Kontum (NR)

14.20N 107.59E

✓

MAP REFERENCE:

WACTE

Parachute operation by French Vietnamese forces. Parachutists, aided by porters, proceed through difficult terrain ~~roads~~ in the Gilang region.

(10)

DATE OF PICTURE

1950

STAT

CLASSIFICATION

CAPTIONED BY

VERIFIED BY

STAT

Declassified in Part - Sanitized Copy Approved for Release 2011/11/22 :

CIA-RDP78-05867A000100050031-0

CAPTION REPORT

36351

B-806

6/27/50

Declassified in Part - Sanitized Copy Approved for Release 2011/11/22 : PLACED

CIA-RDP78-05867A000100050031-0

China Vietnam

Kontum (NVA)

14.20 N 107.59 E

WAC 736

Parachute operation by French Vietnamese forces. Parachutists, aided by porters, proceed through difficult terrain in the Glang region.

(2)

DATE OF PICTURE

1950

501

STAT

CLASSIFICATION

CAPTIONED BY

VERIFIED BY

STAT

Declassified in Part - Sanitized Copy Approved for Release 2011/11/22 :

CIA-RDP78-05867A000100050031-0

CAPTION REPORT

13-806 | 6/27/50
Declassified in Part - Sanitized Copy Approved for Release 2011/11/22 : CIA-RDP78-05867A000100050031-0 Uman Uman | Kontum (WR)

approx. ~~14° 30' N 108° 10' E~~ ^{MAP REFERENCE} ~~14° 20' N 107° 59' E~~ WAC 738

Terrain in the Gilang region, northeast of Kontum, Area of parachute operation of French Vietnamese ~~troops~~ force, aiding revolt of mountain tribes.

① STAT

DATE OF PICTURE
1950

CLASSIFICATION
— OVD

CAPTIONED BY _____ VERIFIED BY _____ STAT

30349

Ans 2

RESTRICTED

27 June 50

52

Declassified in Part - Sanitized Copy Approved for Release 2011/11/22 : PLACE

CIA-RDP78-05867A000100050031-0

2 of 2 Rio de Janeiro Rio de Janeiro

COORDINATES: 22.54 S 43.14 W ✓ NIS

TITLE: 1 of 2 part Panorama
2 of 2 part Panorama

DATE OF PICTURE: 1949-50 SOURCE OF PICTURE: see [] 25X1

CLASSIFICATION: - R CAPTIONED BY: [] VERIFIED BY: [] 25X1

Declassified in Part - Sanitized Copy Approved for Release 2011/11/22 :

CIA-RDP78-05867A000100050031-0

CAPTION REPORT **RESTRICTED**

38348

15793

RESTRICTED

51

Declassified in Part - Sanitized Copy Approved for Release 2011/11/22 : *see 50*

CIA-RDP78-05867A000100050031-0

Rio de Janeiro

TITLE:
National Motor Factory on Rio-Petrópolis
Highway.

DATE OF PICTURE

1949-50

SOURCE OF PICTURE

see

25X1

CLASSIFICATION

R

CAPTIONED BY

VERIFIED BY

25X1

Declassified in Part - Sanitized Copy Approved for Release 2011/11/22 :

CIA-RDP78-05867A000100050031-0

CAPTION REPORT **RESTRICTED**

00071 | B 293 RESTRICTED 29 June 50

45

Declassified in Part - Sanitized Copy Approved for Release 2011/11/22 : CIA-RDP78-05867A000100050031-0

SAO Paulo SAO Paulo

23.32 S 46.34 W ✓

NIS

DATE OF PICTURE 1949-50 SOURCE OF PHOTO [redacted]

25X1

CLASSIFICATION - R

CAPTIONED BY [redacted] VERIFIED BY [redacted]

25X1

Declassified in Part - Sanitized Copy Approved for Release 2011/11/22 : CIA-RDP78-05867A000100050031-0

CAPTION REPORT [redacted]

38346 | B793, UNCLASSIFIED June 50

46

Declassified in Part - Sanitized Copy Approved for Release 2011/11/22 : CIA-RDP78-05867A000100050031-0

Sao Paulo Mogi das Cruzes

23.31 S 46.11 W ✓ NIS

MINERACAO GERAL do Brazil Company
iron and steel plant, located in a 10 million
tree eucalypt forest.

DATE OF PICTURE 1949-50 SOURCE OF PICTURE 200 [redacted] 25X1

CLASSIFICATION - R 25X1

CAPTIONED BY [redacted] VERIFIED BY [redacted] 25X1

Declassified in Part - Sanitized Copy Approved for Release 2011/11/22 : CIA-RDP78-05867A000100050031-0

30345 | B793 RESTRICTED | 27 June 50

Declassified in Part - Sanitized Copy Approved for Release 2011/11/22

CIA-RDP78-05867A000100050031-0

LAO 17010

Atibaia

GEOGRAPHICAL COORDINATES

MAP REFERENCE

23.07 S 46.33 W ✓ N 1 S

Hydroelectric plant on Atibaia River

DATE OF PICTURE

SOURCE OF PICTURE

1944-50

see



25X1

CLASSIFICATION

- R

CAPTIONED BY

VERIFIED BY

25X1

Declassified in Part - Sanitized Copy Approved for Release 2011/11/22 : D

CIA-RDP78-05867A000100050031-0

RESTRICTED

30344

3793 RESTRICTED

27 June 50

148

Declassified in Part - Sanitized Copy Approved for Release 2011/11/22 : PLACE

CIA-RDP78-05867A000100050031-0

KATARINA

JOINVILLE

26.18 S

48.50 W ✓

NIS

Housing for workers in metal industries

DATE OF PICTURE

1949-50

SOURCE OF P

see

25X1

CLASSIFICATION

- R

CAPTIONED BY

VERIFIED BY

25X1

Declassified in Part - Sanitized Copy Approved for Release 2011/11/22 :

CIA-RDP78-05867A000100050031-0

CAPTION REPORT

38343

13793

RESTRICTED

27 June 50

T7

Declassified in Part - Sanitized Copy Approved for Release 2011/11/22 :

CIA-RDP78-05867A000100050031-0

KATARINA

Joinville

GEOGRAPHIC COORDINATES

26.18 S 48.50 W

NIS

DATE OF PICTURE

1949-50

SOURCE OF PHOTOGRAPH

200




25X1

CLASSIFICATION

- R

CAPTIONED BY



VERIFIED BY

25X1

Declassified in Part - Sanitized Copy Approved for Release 2011/11/22 :

CIA-RDP78-05867A000100050031-0

CAPTION REPORT

38342 | B293 ~~RESTRICTED~~ | 27 June 50

C 00

Declassified in Part - Sanitized Copy Approved for Release 2011/11/22 :

CIA-RDP78-05867A000100050031-0

K. de Janeiro Campos

21.45S 41.18W

NLS

Alcohol and Sugar Institute distillery.

DATE OF PICTURE

1949-50

SOURCE OF PICTURE

see



25X1

CLASSIFICATION

- R

CAPTIONED BY

VERIFIED BY

25X1

Declassified in Part - Sanitized Copy Approved for Release 2011/11/22 :

CIA-RDP78-05867A000100050031-0

~~RESTRICTED~~

00042

B793 RESTRICTED 27 June 50

44

C

Declassified in Part - Sanitized Copy Approved for Release 2011/11/22 :

CIA-RDP78-05867A000100050031-0

TITLE: Pombos Island Power Plant on PARAIBA RIVER

(see [redacted])

25X1

DATE OF PICTURE

1949-5

SOURCE OF PICTURE

see [redacted]

25X1

CLASSIFICATION

- R

CAPTIONED BY

[redacted]

VERIFIED BY

25X1

Declassified in Part - Sanitized Copy Approved for Release 2011/11/22 :

CIA-RDP78-05867A000100050031-0

CAPTION REFERENCE RESTRICTED

38340 | B793

27 June 50

C 45

Declassified in Part - Sanitized Copy Approved for Release 2011/11/22 :

CIA-RDP78-05867A000100050031-0 | SANTA CATARINA SANTA CECILIA

26.56 S 50.27 W ← NIS

Dam construction equipment

DATE OF PICTURE

1749-50

SOURCE OF PICTURE

see

25X1

CLASSIFICATION

R

CAPTIONED BY

VERIFIED BY

25X1

Declassified in Part - Sanitized Copy Approved for Release 2011/11/22 :

CIA-RDP78-05867A000100050031-0

36339

RESTRICTED

42

Declassified in Part - Sanitized Copy Approved for Release 2011/11/22 : ~~SECRET~~

CIA-RDP78-05867A000100050031-0

Rio de Janeiro

C

TITLE:

Scheme for level elevation of PARAIBA and
hydroelectric power
Pirai Rivers, construction program of S.A. P. B.
1 of 2 parts
2 of 2 parts.

DATE OF PICTURE

1949-50

SOURCE OF

see

25X1

CLASSIFICATION

- R

CAPTIONED BY

VERIFIED BY

25X1

Declassified in Part - Sanitized Copy Approved for Release 2011/11/22 :

CIA-RDP78-05867A000100050031-0

RESTRICTED

36338

B 793

RESTRICTED

27 A. 50

C 41

Declassified in Part - Sanitized Copy Approved for Release 2011/11/22 : PLACE

CIA-RDP78-05867A000100050031-0

21

Sao Paulo

Cubatao

23 53 S 46.25 W ✓

NIS

Sao Paulo Light and Power Company Plant

DATE OF PICTURE
1949 - 50

SOURCE OF
see [redacted]

25X1

CLASSIFICATION
- R

CAPTIONED BY [redacted]

VERIFIED BY

25X1

Declassified in Part - Sanitized Copy Approved for Release 2011/11/22 :

CIA-RDP78-05867A000100050031-0

RESTRICTED

36337

B793

RESTRICTED

27 June

(40)

Declassified in Part - Sanitized Copy Approved for Release 2011/11/22 : PLACE

CIA-RDP78-05867A000100050031-0

Sao Paulo

Cubatão

23.53S

46.25W ✓

NIS

Sao Paulo Light and Power Company Plant

DATE OF PICTURE

1949-50

SOURCE OF P

see

25X1

CLASSIFICATION

R

CAPTIONED BY

VERIFIED BY

25X1

Declassified in Part - Sanitized Copy Approved for Release 2011/11/22 :

CIA-RDP78-05867A000100050031-0

RESTRICTED

38336

R 79

~~RESTRICTED~~

27 June 50

29

Declassified in Part - Sanitized Copy Approved for Release 2011/11/22 : CIA-RDP78-05867A000100050031-0

CIA-RDP78-05867A000100050031-0

Sao Paulo

Cubatao

GEOGRAPHIC COORDINATES

MAP REFERENCE

23.53 S 46.25 W

NIS

Sao Paulo Light and Power Company Plant.

DATE OF PICTURE

SOURCE OF

1949-50

see



25X1

CLASSIFICATION

R

CAPTIONED BY

VERIFIED BY

25X1

Declassified in Part - Sanitized Copy Approved for Release 2011/11/22 : CIA-RDP78-05867A000100050031-0

~~RESTRICTED~~

36335 | 12743 RESTRICTED 22 June 50

20

Declassified in Part - Sanitized Copy Approved for Release 2011/11/22 : CIA-RDP78-05867A000100050031-0

CIA-RDP78-05867A000100050031-0 | TARANA

GEOGRAPHICAL COORDINATES | MAP REFERENCE

TITLE
State railroad

DATE OF PICTURE | SOURCE OF PICTURE
1949-50 | [redacted]

25X1

CLASSIFICATION
- R

CAPTIONED BY | VERIFIED BY

25X1

Declassified in Part - Sanitized Copy Approved for Release 2011/11/22 : CIA-RDP78-05867A000100050031-0

CIA-RDP78-05867A000100050031-0

38334 13793 RESTRICTED 27 June 50		
Declassified in Part - Sanitized Copy Approved for Release 2011/11/22 : CIA-RDP78-05867A000100050031-0		
GEOGRAPHICAL COORDINATES		REFERENCE
TITLE State railroad		
DATE OF PICTURE	SOURCE OF	25X1
1949-50	220	
CLASSIFICATION - R		
CAPTIONED BY	VERIFIED BY	25X1
Declassified in Part - Sanitized Copy Approved for Release 2011/11/22 : ED CIA-RDP78-05867A000100050031-0		

CIA PHOTO REFERENCE 36333 | B 793 REFERENCE 26 June 50

Declassified in Part - Sanitized Copy Approved for Release 2011/11/22 : C

CIA-RDP78-05867A000100050031-0

GEOGRAPHICAL COORDINATES

TITLE
State railroad

DATE OF PICTURE 1949-50 SOURCE OF PHOTO 25X1

CLASSIFICATION R VERIFIED BY

CAPTIONED BY

Declassified in Part - Sanitized Copy Approved for Release 2011/11/22 : 25X1
CIA-RDP78-05867A000100050031-0

CIA PHOTO ACCESSION NO. 36332		12793		RESTRICTED		26 June 50	
Declassified in Part - Sanitized Copy Approved for Release 2011/11/22 : CIA-RDP78-05867A000100050031-0							
GEOGRAPHIC COORDINATES				MAP REFERENCE			
25.33S 49.14W				✓ NIS			
TITLE							
DATE OF PICTURE		SOURCE OF PICTURE					
1949-50		see [redacted]					
CLASSIFICATION							
- R							
CAPTIONED BY				VERIFIED BY			

25X1

25X1

RESTRICTED

00001 | B793 RESTRICTED 26 June 50 ST

Declassified in Part - Sanitized Copy Approved for Release 2011/11/22 : CIA-RDP78-05867A000100050031-0 | 1 MINAS GERAIS BELO HORIZONTE

19.50 S 43.56 W ✓ NIS

DATE OF PICTURE

1949-50

SOURCE OF PI

200

25X1

CLASSIFICATION

- R

CAPTURED BY

VERIFIED BY

25X1

Declassified in Part - Sanitized Copy Approved for Release 2011/11/22 :

CIA-RDP78-05867A000100050031-0

DATE FROM REPORT

36330 | B793 RESTRICTED 26 June 50

Declassified in Part - Sanitized Copy Approved for Release 2011/11/22 : REF ID: A66341

CIA-RDP78-05867A000100050031-0

MINAS GERAIS BELO HORIZONTE

19.50 S 43.56 W ✓ N15

DATE OF PICTURE

1949-50

SOURCE OF PICTURE

see

25X1

CLASSIFICATION

- R

CAPTIONED BY

VERIFIED BY

25X1

Declassified in Part - Sanitized Copy Approved for Release 2011/11/22 : REF ID: A66341

CIA-RDP78-05867A000100050031-0

CAPTION REPORT REQUIRED

APPA NAME NO. | B793 RESTRICTED SET 50 50 | COUNTRY | 32

Declassified in Part - Sanitized Copy Approved for Release 2011/11/22 : CIA-RDP78-05867A000100050031-0

TITLE: 43.07 W ✓ | AGS | MINAS GERAIS MONTEVADO

One of the ~~the~~ Steel plant furnaces

DATE OF PICTURE: 1949 - 50 | SOURCE OF PICTURE: see [redacted] | 25X1

CLASSIFICATION: R | 25X1

APPROVED BY: [redacted] | VERIFIED BY: [redacted]

Declassified in Part - Sanitized Copy Approved for Release 2011/11/22 : CIA-RDP78-05867A000100050031-0

REF ID: A66313793 DECLASSIFIED DATE: 2011/11/22

Declassified in Part - Sanitized Copy Approved for Release 2011/11/22 : CIA-RDP78-05867A000100050031-0

CIA-RDP78-05867A000100050031-0

43.07 W ✓ MAP REFERENCE: AGS. PLACE: MINAS GERAIS MONTE VAOE

Steel plant

DATE OF PICTURE: 1949-50 SOURCE OF PHOTO: [redacted]

CLASSIFICATION: [redacted]

CAPTIONED BY: [redacted] VERIFIED BY: [redacted]

FORM NO. 60-53

Declassified in Part - Sanitized Copy Approved for Release 2011/11/22 : CIA-RDP78-05867A000100050031-0

25X1

25X1

RESTRICTED

CIA PHOTO ACCESSION NO. 36327		R 793		RESTRICTED 26 June 50	
Declassified in Part - Sanitized Copy Approved for Release 2011/11/22 : CIA-RDP78-05867A000100050031-0					
GEOGRAPHIC COORDINATES			SOURCE OF PICTURE		
4.12 S 43.02 W			NIS		
TITLE: Housing project					
DATE OF PICTURE		SOURCE OF PICTURE			
1949-50		see [redacted]			
CLASSIFICATION: R					
CAPTIONED BY			VERIFIED BY		
[redacted]			[redacted]		

36325 LOT NO.

RESTRICTED DATE

Declassified in Part - Sanitized Copy Approved for Release 2011/11/22 :

CIA-RDP78-05867A000100050031-0

June 50

C 20

TITLE	PROVINCE	PLACE
3.50 S 55.13 W ✓	PARA	Fordlandia

Plant where rubber is prepared

DATE OF PICTURE

1449-50

SOURCE OF

205

25X1

CLASSIFICATION

R

CAPTIONED BY

VERIFIED BY

25X1

Declassified in Part - Sanitized Copy Approved for Release 2011/11/22 :

CIA-RDP78-05867A000100050031-0

RESTRICTED

B 792 RESTRICTED

Declassified in Part - Sanitized Copy Approved for Release 2011/11/22 : CIA-RDP78-05867A000100050031-0

21

PARA

C

Nursery of doubly-grafted rubber trees

DATE OF PICTURE
1949-50

SOURCE OF PHOTO
see [redacted]

25X1

CLASSIFICATION
R

25X1

FORM NO.
SEP 1944 60-51

VERIFIED BY

Declassified in Part - Sanitized Copy Approved for Release 2011/11/22 :

CIA-RDP78-05867A000100050031-0

RESTRICTED

00324 | R 25 w

Declassified in Part - Sanitized Copy Approved for Release 2011/11/22 :
 CIA-RDP78-05867A000100050031-0

PROVINCE: AMAZONAS
 DATE: 26 June 50
 PLACE: MANAUS

FILE: 3.088 60.00 W
 TITLE: Port (one of largest river harbors in the world)

DATE OF PICTURE: 1949-50
 SOURCE OF PICTURE: [redacted]

CLASSIFICATION: [redacted]

CAPTIONED BY: [redacted]

FORM NO. SEP 1948 60-53
 VERIFIED BY: [redacted]

22

25X1

25X1

AREA: 1 B793 RESTRICTED 26 9 - me 50
COUNTRY: BRAZIL
PLACE: AMAZONAS MAINAUS
REF: 11

TITLE: Swading native fibers from amazon jungle
REF: 08360.0 W
MAP REFERENCE: NLS

DATE OF PICTURE: 1949-50
SOURCE OF PICTURE: [redacted]

CLASSIFICATION: R
CAPTIONED BY: [redacted]
VERIFIED BY: [redacted]

FORM NO. 1
Declassified in Part - Sanitized Copy Approved for Release 2011/11/22 :
CIA-RDP78-05867A000100050031-0
RESTRICTED

363221 B 793 ~~SECRET~~ 26 June 50

24

Declassified in Part - Sanitized Copy Approved for Release 2011/11/22 : CLASS

CIA-RDP78-05867A000100050031-0 ~~SECRET~~ FARA

C

Approx 1.29 S 48.30 W NIS

Jute plantation near GUAMA River

DATE OF PICTURE 1949-50

SOURCE OF PICTURE see [redacted]

25X1

CLASSIFICATION - R

CAPTIONED BY

VERIFIED BY 25X1

Declassified in Part - Sanitized Copy Approved for Release 2011/11/22 : CLASS

CIA-RDP78-05867A000100050031-0

CAPTION REPORTING & CHECKING

36321 | B793 "HOTEL" 26 June 50 20

Declassified in Part - Sanitized Copy Approved for Release 2011/11/22 : CIA-RDP78-05867A000100050031-0

DANIA SALVADOR C

12.50 S 38.01 W

Harbor

DATE OF PICTURE: 1349.50 SOURCE OF PICTURE: see [redacted] 25X1

CLASSIFICATION: R CAPTIONED BY: [redacted] VERIFIED BY: [redacted] 25X1

Declassified in Part - Sanitized Copy Approved for Release 2011/11/22 : CIA-RDP78-05867A000100050031-0