

306171

B-839

6/28/50

Declassified in Part - Sanitized Copy Approved for Release 2011/11/22 : PLACE

CIA-RDP78-05867A000100050029-3 *na* | *Santander* | C

approx. 6°52' N 73°40' W | *N. B-18*

El Centro Oil Field. La Cira gas plant,

DATE OF PICTURE *1945* | SOURCE 25X1

CLASSIFICATION *R* | CAPTIONED BY | VERIFIED BY *na* 25X1

Declassified in Part - Sanitized Copy Approved for Release 2011/11/22 : PLACE
CIA-RDP78-05867A000100050029-3 **CAPTION REPORT**

30616

B-839

6/28/50

Declassified in Part - Sanitized Copy Approved for Release 2011/11/22 : PLACI

CIA-RDP78-05867A000100050029-3 *ma* | *Santander* | *C*

approx. 6° 52' N 73° 45' W

MAP REFERENCE
N. B-18

El Centro Oil Field.

DATE OF PICTURE <i>1945</i>	SOURCE	[Redacted]	25X1
--------------------------------	--------	------------	------

CLASSIFICATION <i>R</i>	CAPTIONED BY	[Redacted]	VERIFIED BY <i>MR</i>	25X1
----------------------------	--------------	------------	--------------------------	------

Declassified in Part - Sanitized Copy Approved for Release 2011/11/22 :

CIA-RDP78-05867A000100050029-3 CAPTION REPORT

COPIED

15-839

6/28/50

Declassified in Part - Sanitized Copy Approved for Release 2011/11/22 : PLAGE

CIA-RDP78-05867A000100050029-3 *noa* | *Santander*

U

approx 6°52'N 73°45'W | *N.B-18*

El Centro Oil Field. Machine shop.

DATE OF PICTURE
1946

SOURCE

25X1

CLASSIFICATION
R

CAPTIONED BY

VERIFIED BY

25X1

Declassified in Part - Sanitized Copy Approved for Release 2011/11/22 :

CIA-RDP78-05867A000100050029-3 CAPTION REPORT

00014

19-839

6/28/50

Declassified in Part - Sanitized Copy Approved for Release 2011/11/22 : PLACI

CIA-RDP78-05867A000100050029-3 *via* | *Sanlander*

C

approx. 6°52'N 73°45'W

MAP REFERENCE
N.B-18

*El Centro Oil Field. ~~Spherical~~ tank for storage of natural gas. *Spherical**

25X1

DATE OF PICTURE

1946



CLASSIFICATION

R

CAPTIONED BY



VERIFIED BY

JKB

25X1

Declassified in Part - Sanitized Copy Approved for Release 2011/11/22 :

CIA-RDP78-05867A000100050029-3

CAPTION REFURI

CIA IDENTITY ACCESSION NO. 1		PROJECT	
Declassified in Part - Sanitized Copy Approved for Release 2011/11/22 : 6/28/50			
CIA-RDP78-05867A000100050029-3			
637E	Colombia	Santander	
GEOGRAPHIC COORDINATES		MAP REFERENCE	
Approx. 6°52' N 73°45' W		N. B-18	
TITLE			
El Centro Oil Field. East La Cira gas plant.			
25X1			
DATE OF PICTURE	SOURCE		
1945			
CLASSIFICATION			
R			
CAPTIONED BY		VERIFIED BY	
		DSB	25X1
FORM NO. 60-53 SEP 1944			
CATION DEPART			
Declassified in Part - Sanitized Copy Approved for Release 2011/11/22 : _____			
CIA-RDP78-05867A000100050029-3			


36612

K-839

6/28/50

Declassified in Part - Sanitized Copy Approved for Release 2011/11/22 : ^{TOP SECRET}

CIA-RDP78-05867A000100050029-3 *via* | *Sanctuary*



approx. 6°52'N 73°45'W

N.B-18

*El Centro Oil Field. Breaking a mould
in foundry.*

25X1

DATE OF PICTURE

1945

SOURCE

CLASSIFICATION

R

CAPTIONED BY

VERIFIED BY

25X1

Declassified in Part - Sanitized Copy Approved for Release 2011/11/22 :

CIA-RDP78-05867A000100050029-3

CAPTION REPORT

CIA PHOTO ACCESSION NO. 1		TLOT NO. A		DATE	
Declassified in Part - Sanitized Copy Approved for Release 2011/11/22 : 6/28/50					
CIA-RDP78-05867A000100050029-3					
657E		Colombia	Santander	C	
GEOGRAPHIC COORDINATES			MAP REFERENCE		
approx. 6°52'N 73°45'W			N.B-18		
El Centro Oil Field. Catalina multiple pumping unit which operates 20 or 30 wells from central engine.					
25X1					
DATE OF PICTURE		SOURCE			
1945					
CLASSIFICATION					
R					
CAPTIONED BY		VERIFIED BY		25X1	
		DSB			
FORM NO. 60-53 SEP 1948					
CAPTION REPORT					
Declassified in Part - Sanitized Copy Approved for Release 2011/11/22 :					
CIA-RDP78-05867A000100050029-3					

00010

W-829

6/28/50

U

Declassified in Part - Sanitized Copy Approved for Release 2011/11/22 : ~~TOP SECRET~~

CIA-RDP78-05867A000100050029-3 USA | Sanlander

6° 52' N 73° 45' W

MAP REFERENCE
N.B-18

El Centro Oil Field. Jerker lines of Catalina
multiple pumping units

25X1

DATE OF PICTURE

1945

GRADE

CLASSIFICATION

Restricted

CAPTIONED BY

VERIFIED BY

RB

25X1

Declassified in Part - Sanitized Copy Approved for Release 2011/11/22 : ~~TOP SECRET~~

CIA-RDP78-05867A000100050029-3

CAPTION REPORT

00000

13-839

6/28/50

Declassified in Part - Sanitized Copy Approved for Release 2011/11/22 : STATE

CIA-RDP78-05867A000100050029-3

Parran Cabeza

7° 04' N 73° 52' W

MAP REFERENCE: N. B-18

Tropical Oil Company Refinery, Foster Wheeler tower.

25X1

DATE OF PICTURE 1946

CLASSIFICATION R

CAPTIONED BY

VERIFIED BY

25X1

Declassified in Part - Sanitized Copy Approved for Release 2011/11/22 :

CIA-RDP78-05867A000100050029-3

CAPTION REPORT

36603

12-839

6/28/50

Declassified in Part - Sanitized Copy Approved for Release 2011/11/22 : PLACE

CIA-RDP78-05867A000100050029-3

bed Santander Barrancabermeja

7°04'N 73°52'W

MAP REFERENCE: N.B-18

TITLE Tropical Oil Company Refinery.

DATE OF PICTURE 1945

COURT [Redacted]

25X1

CLASSIFICATION R

CAPTIONED BY [Redacted]

VERIFIED BY [Redacted]

25X1

Declassified in Part - Sanitized Copy Approved for Release 2011/11/22 :

CIA-RDP78-05867A000100050029-3

CAPTION REPORT

CIA PHOTO ACCESSION NO. 631C		LOT NO. 28/53	
Declassified in Part - Sanitized Copy Approved for Release 2011/11/22 : CIA-RDP78-05867A000100050029-3			
631C Colombia		PROVINCE Santander	PLACE BARRANCABERRMEJA
GEOGRAPHIC COORDINATES 7° 04' N 73° 52' W		MAP REFERENCE N. B-18	
TITLE MAGDALENA Valley, an oil tank farm Tropical Oil company tank farm and refinery.			
25X1			
DATE OF PICTURE 1946	SOURCE		
CLASSIFICATION R	CAPTIONED BY		
FORM NO. 60-53 SEP 1948	VERIFIED BY DSP		25X1
CAPTION REPORT			
Declassified in Part - Sanitized Copy Approved for Release 2011/11/22 : CIA-RDP78-05867A000100050029-3			

300.05

B-839

6/28/50

Declassified in Part - Sanitized Copy Approved for Release 2011/11/22 : PLACE

CIA-RDP78-05867A000100050029-3

via Santander Barrancabermeja

7°04'N 73°52'W

N.B-18

Tropical Oil Company Refinery

25X1

DATE OF PICTURE

1946

SOURCE

CLASSIFICATION

R

CAPTIONED BY

VERIFIED BY

25X1

Declassified in Part - Sanitized Copy Approved for Release 2011/11/22 :

CIA-RDP78-05867A000100050029-3

CAPTION REPORT

38805 |

13-839 |

6/28/50

C

Declassified in Part - Sanitized Copy Approved for Release 2011/11/22 : PLACE

CIA-RDP78-05867A000100050029-3 *ma Santander* PARRANCABERMEJA

7°04'N 73°52'W

MAP REFERENCE
N. B-18

TITLE
MAGDALENA Valley. ^{Tropical} Oil company tank farms
and refinery.

25X1

DATE OF PICTURE

1946

SOURCE

CLASSIFICATION

R

CAPTIONED BY

VERIFIED BY

25X1

Declassified in Part - Sanitized Copy Approved for Release 2011/11/22 :

CIA-RDP78-05867A000100050029-3

CAPTION REPORT

50004

15-839

6/28/50

Declassified in Part - Sanitized Copy Approved for Release 2011/11/22 : ^{PLACE}

CIA-RDP78-05867A000100050029-3

name | *Caracas*

Barranquilla (NR)

U V N 15 2 2 W

MAP REFERENCE
N.B-18

BARRANQUILLA

TUBARA

Tubara Oil Company well cat well.

Joint operation of Tropical Oil Co. + Socony-Vacuum Co. and a national oil company.

25X1

DATE OF PICTURE

1946

SOU

CLASSIFICATION

R

CAPTIONED BY

VERIFIED BY

25X1

Declassified in Part - Sanitized Copy Approved for Release 2011/11/22 :

CIA-RDP78-05867A000100050029-3

CAPTION REPORT

36603

17-839

6/28/50

Declassified in Part - Sanitized Copy Approved for Release 2011/11/22 : PLACED

CIA-RDP78-05867A000100050029-3 *del* - SANIANDER-DARRANCABERMEJA

GEOGRAPHIC COORDINATES

7° 04' N 73° 52' W

MAP REFERENCE

SoAm. N. B-18

TITLE

Gasoline drums ready for shipment by barge to ports along the Magdalena River.

25X1

DATE OF PICTURE

1945

SOURCE

CLASSIFICATION

R

CAPTIONED BY

VERIFIED BY

25X1

Declassified in Part - Sanitized Copy Approved for Release 2011/11/22 :

CIA-RDP78-05867A000100050029-3

CAPTION REPORT

36602

B-839

6/28/50

[Handwritten mark]

Declassified in Part - Sanitized Copy Approved for Release 2011/11/22 : FOIA

CIA-RDP78-05867A000100050029-3 *via* *Sanlander* *Wj* RANCA BERMEJA

GEOGRAPHIC COORDINATES 7°04'N 73°52'W MAP REFERENCE N. B-18

TITLE
Tropical Oil Company Refinery, Natural gas distillation towers,

25X1

DATE OF PICTURE 1946 SC

CLASSIFICATION R

CAPTIONED BY VERIFIED BY 25X1

Declassified in Part - Sanitized Copy Approved for Release 2011/11/22 :

CIA-RDP78-05867A000100050029-3 CAPTION REPORT

CIA PHOTO ACCESSION NO. 1		PICT NO.		DATE	
Declassified in Part - Sanitized Copy Approved for Release 2011/11/22 : 2/28/50					
CIA-RDP78-05867A000100050029-3					
637E		Colombia		PROVINCE	PLACE
		Santander		BARRANCABERMEJA	
GEOGRAPHIC COORDINATES			MAP REFERENCE		
7° 04' N 73° 52' W			N. B-18		
TITLE					
[Floating ^{omit} drydock]			Only floating drydock		
in South America			Built in USA.		
					25X1
DATE OF PICTURE		SOURCE			
1945					
CLASSIFICATION					
R					
CAPTIONED BY			VERIFIED BY		
			SSB		
					25X1
FORM NO. 60-53					
CAPTION REPORT					

Declassified in Part - Sanitized Copy Approved for Release 2011/11/22 :

CIA-RDP78-05867A000100050029-3

39 June 50

C

PHOTO ACCESSION NO. 14 NU 14		TITLE NO. <i>Spitzer</i>		DATE	
GEOGRAPHIC COORDINATES		PROVINCE	PLACE		
<i>coords not avail.</i>		SIND		<i>WESTERLY TOWER STS. BARRON OF CATCH</i>	
TITLE		REFERENCE			
DATE OF PICTURE		SOURCE OF PICTURE			
1949		REDUCED TO []			
CLASSIFICATION		CONFIDENTIAL			
<i>Secret</i>		[]			
CAPTIONED BY		VERIFIED BY			
<i>GB</i>					
FORM NO. SEP 1948 60-53		CAPTION REPORT			

25X1

25X1

Declassified in Part - Sanitized Copy Approved for Release 2011/11/22 :

CIA-RDP78-05867A000100050029-3

CIA (PHOTO ACCESSION NO.)		LOT NO.		SECRET	
Declassified in Part - Sanitized Copy Approved for Release 2011/11/22 : <u>29 June 50</u>				C	
CIA-RDP78-05867A000100050029-3		INDIA		SANGAR	
GEOGRAPHIC COORDINATES		MAP REFERENCE			
N 26 02 E 68 55		WAC 550			
TITLE					
DATE OF PICTURE		SOURCE OF PIC			
1949		[REDACTED]		25X1	
CLASSIFICATION		[REDACTED]		25X1	
Secret [REDACTED] REDUCED TO CONFIDENTIAL		[REDACTED]			
CAPTIONED BY		VERIFIED BY			
[REDACTED]		[REDACTED]			
FORM NO. 60-53 SEP 1948		CAPTION REPORT		SECRET	

CIA (PHOTO ACCESSION NO.)		LOT NO.		DATE	
CIA-RDP78-05867A000100050029-3				19 JUN 60	
4 NU		Khabitan		SANGAR	
PROVINCE		5110		PLACE	
GEOGRAPHIC COORDINATES		MAP REFERENCE			
N 26 02 E 68 55		WAG 550			
TITLE					
DATE OF PICTURE		SOURCE OF PICTURE			
1949		[Redacted]			
REDUCED TO [Redacted]					
CLASSIFICATION		[Redacted]			
Secret		CONFIDENTIAL			
CAPTIONED BY		[Redacted]			
GB					
FORM NO. 60-53 SEP 1948		CAPTION SECRET			

38597

B-805 SECRET

27 June 50

✓

Declassified in Part - Sanitized Copy Approved for Release 2011/11/22 : CIA-RDP78-05867A000100050029-3

UNCLASSIFIED TENDI FORT

code not avail.

Between Bassau + Jandala

57

DATE OF PICTURE SOURCE OF PICTURE

1949

REDUCED TO

25X1

CLASSIFICATION

CONFIDENTIAL

25X1

CAPTIONED BY VERIFIED BY

JSR

Declassified in Part - Sanitized Copy Approved for Release 2011/11/22 : CIA-RDP78-05867A000100050029-3

38596

B-805

SECRET

29 August 50

✓

Declassified in Part - Sanitized Copy Approved for Release 2011/11/22 :

CIA-RDP78-05867A000100050029-3

SECRET

SUKKUR

N 27 42 E 68 51

WAL 550

82

DATE OF PICTURE

SOURCE OF PICTURE

1944

REDUCED TO

25X1

CLASSIFICATION

CONFIDENTIAL

25X1

CAPTIONED BY

VERIFIED BY

Declassified in Part - Sanitized Copy Approved for Release 2011/11/22 :

CIA-RDP78-05867A000100050029-3

AREA (AME NO.) *B-805* COUNTRY *SECRET 29 June 50* PLACE *Lukkur*

Declassified in Part - Sanitized Copy Approved for Release 2011/11/22 : CIA-RDP78-05867A000100050029-3

TITLE *N 2742 E6851* *NAC 550*

81

25X1

DATE OF PICTURE *1949* SOURCE OF *[Redacted]*

CLASSIFICATION *Secret* **REDUCED TO CONFIDENTIAL** *[Redacted]*

25X1

CAPTIONED BY *JB* VERIFIED BY *[Redacted]*

Declassified in Part - Sanitized Copy Approved for Release 2011/11/22 :

CIA-RDP78-05867A000100050029-3

AREA NAME NO. 1 | COUNTRY | **B-805 SECRET** 29 June 50

Declassified in Part - Sanitized Copy Approved for Release 2011/11/22 : **SECRET** *Sukkur*

CIA-RDP78-05867A000100050029-3 | TITLE | *W 2742 E6851* | MAP REFERENCE | *WAC 550*

[Empty form fields for description and details]

DATE OF PICTURE | 1949 | SOURCE OF PICTURE | [Redacted] | *83* 25X1

REDUCED TO | [Redacted]

CLASSIFICATION | *Secret* | **CONFIDENTIAL** | [Redacted] | 25X1

CAPTIONED BY | *Feb* | VERIFIED BY | **SECRET**

FORM NO. | Declassified in Part - Sanitized Copy Approved for Release 2011/11/22 : **SECRET**

CIA-RDP78-05867A000100050029-3

Declassified in Part - Sanitized Copy Approved for Release 2011/11/22 : <i>8 June 50</i>	
CIA-RDP78-05867A000100050029-3	
6000 Pakiatow	PROVINCE <i>Baluchistan</i>
GEOGRAPHIC COORDINATES <i>N 31 24 E 69 48</i>	MAP REFERENCE <i>WAC 441</i>
TITLE:	
76	
DATE OF PICTURE <i>1959</i>	SOURCE OF PICTURE [Redacted]
CLASSIFICATION <i>Secret</i>	REDUCED TO CONFIDENTIAL
CAPTIONED BY <i>YEB</i>	VERIFIED BY [Redacted]
FORM NO. 60-53	CAPTION REPORT SECRET

ETA PHOTO ACCESSION NO. 35591 | R-PAK **SECRET** 28 APR 50

Declassified in Part - Sanitized Copy Approved for Release 2011/11/22 : CIA-RDP78-05867A000100050029-3

GEOGRAPHIC COORDINATES: N 31 24 E 69 48 | MAP REFERENCE: BALUCHISTAN MAIR KHAWA

TITLE: [Empty]

DATE OF PICTURE: 19 49 | SOURCE OF P: [Empty]

CLASSIFICATION: **Secret** | **REDUCED TO CONFIDENTIAL** SEE [Empty]

Declassified in Part - Sanitized Copy Approved for Release 2011/11/22 : CIA-RDP78-05867A000100050029-3

CAPTION REPORT: **SECRET**

CIA PHOTO NUMBER 38530 | B-805 SECRET 28 APRIL 50

Declassified in Part - Sanitized Copy Approved for Release 2011/11/22 : CIA-RDP78-05867A000100050029-3

GEOGRAPHIC COORDINATES: N 31 24 E 68 48 MAP REFERENCE: WAC 441

TITLE: [Empty lines for title entry]

DATE OF PICTURE: 1949 SOURCE OF P: [Redacted]

CLASSIFICATION: ~~CONFIDENTIAL~~ SEE [Redacted]

Declassified in Part - Sanitized Copy Approved for Release 2011/11/22 : CIA-RDP78-05867A000100050029-3

25X1

25X1

CAPTION REPORT

PHOTO ACCESSION NO. 1		LOT NO.		SECRET	
Declassified in Part - Sanitized Copy Approved for Release 2011/11/22 : 29 June 50 C					
CIA-RDP78-05867A000100050029-3			PROVINCE	PLACE	
4 NU PAKISTAN		SINDH		BAHIM KI BAZAR	
GEOGRAPHIC COO-DINATES			MAP REFERENCE		
N 24 18 E 69 08			WAC 550		
TITLE					
Looking South					
83					
DATE OF PICTURE		SOURCE OF PICTURE			
1948		[Redacted]			
CLASSIFICATION		25X1			
Secret		REDUCED TO CONFIDENTIAL 68: [Redacted]			
CAPTIONED BY		VERIFIED BY			
[Redacted]		[Redacted]			
FORM NO. 60-53		CAPTION REPORT SECRET			

38588

B-805

SECRET

29 June 50

✓

Declassified in Part - Sanitized Copy Approved for Release 2011/11/22 :

CIA-RDP78-05867A000100050029-3

STOLEN

BANIM KI BAZAR

GEOGRAPHIC COORDINATES

REFERENCE

TITLE

N 2418 E 6908

ARC 550

F6

DATE OF PICTURE

1949

SOURCE OF PICTURE

REDUCED TO

CLASSIFICATION

CONFIDENTIAL

SEE CIA

CAPTIONED BY

VERIFIED BY

SECRET

25X1

25X1

Declassified in Part - Sanitized Copy Approved for Release 2011/11/22 :

CIA-RDP78-05867A000100050029-3

00000

B-805 **SECRET** 28 Aug 50

Declassified in Part - Sanitized Copy Approved for Release 2011/11/22 : **SECRET** **FORT**

CIA-RDP78-05867A000100050029-3 **401** **PALUCHISTAN** **DHANA SAR**

AL 70 00 E3125 **WAC 441**

TITLE

71

DATE OF PICTURE 1949 SOURCE OF PICTURE 25X1

CLASSIFICATION **SECRET** **REDUCED TO CONFIDENTIAL** **SEE** 25X1

CAPTIONED BY **EB**

Declassified in Part - Sanitized Copy Approved for Release 2011/11/22 : **SECRET**

CIA-RDP78-05867A000100050029-3

R-805

28 June 50

FORT

Declassified in Part - Sanitized Copy Approved for Release 2011/11/22 :

CIA-RDP78-05867A000100050029-3

PHANA SAR

N 70 00 E 31 25

WAC 441

TITLE

73

DATE OF PICTURE

1949

SOURCE OF PICTURE

REDUCED TO

25X1

CLASSIFICATION

CONFIDENTIAL

25X1

CAPTIONED BY

VERIFIED BY

Declassified in Part - Sanitized Copy Approved for Release 2011/11/22 :

CIA-RDP78-05867A000100050029-3

36584

B-805

28 June 50

Declassified in Part - Sanitized Copy Approved for Release 2011/11/22 :

CIA-RDP78-05867A000100050029-3 NI

ORIGINATOR

FORT
DHANA SAR

REGISTRATION COORDINATES

MAP REFERENCE

N 7000 E 3125

WAC 441

TITLE

75

DATE OF PICTURE

1949

SOURCE OF P

25X1

CLASSIFICATION

~~Secret~~

REDUCED TO

CONFIDENTIAL

SEE

25X1

CAPTURED BY

KR

VERIFIED BY

~~SECRET~~

Declassified in Part - Sanitized Copy Approved for Release 2011/11/22 :

CIA-RDP78-05867A000100050029-3

00003

B-805 **SECRET**

28 June 50

U

Declassified in Part - Sanitized Copy Approved for Release 2011/11/22 :

CIA-RDP78-05867A000100050029-3

u

Colonel

PHAWA SAR (NR)

N 70 00 ER 135

WPC 441

TITLE

Cast of fort.

24

DATE OF PICTURE

SOURCE OF PICTURE

1949

REDUCED 108

25X1

CLASSIFICATION

CONFIDENTIAL

SEE

25X1

CAPTURED BY

RB

VERIFIED BY

Declassified in Part - Sanitized Copy Approved for Release 2011/11/22 :

CIA-RDP78-05867A000100050029-3

SECRET

30032

B-805

26 June 50

U

Declassified in Part - Sanitized Copy Approved for Release 2011/11/22 :

CIA-RDP78-05867A000100050029-3

United States *Panama Canal*

N 29 20 E 71 00

WAC 441

Headworks at confluence with Andros River.

37

DATE OF PICTURE

1949

SOURCE OF PICTURE

REDUCED TO

25X1

CLASSIFICATION

CONFIDENTIAL

SEE

25X1

CAPTIONED BY

SPK

VERIFIED BY

Declassified in Part - Sanitized Copy Approved for Release 2011/11/22 :

CIA-RDP78-05867A000100050029-3

SECRET

Declassified in Part - Sanitized Copy Approved for Release 2011/11/22 ::

CIA-RDP78-05867A000100050029-3

CIA PHOTO ACCESSION NO.		LOT NO.		DATE
5 NU		Kabritaw	Punjib State	June 50 C
GEOGRAPHIC COORDINATES		PLACE		canal
N 29 20 E 7100		PARLIAR MAIN		
TITLE		MAP REFERENCE		
Headworks at confluence with Andus River.		ARC 441		
				38
				25X1
DATE OF PICTURE	SOURCE OF PICTURE			
1949				
REDUCED TO				
CLASSIFICATION	CONFIDENTIAL SEE			
CAPTURED BY	VERIFIED BY			
TCB				
FORM NO. 60-53	CAPTION REFERENCE			
SEP 1948	SECRET			

Declassified in Part - Sanitized Copy Approved for Release 2011/11/22 ::

CIA-RDP78-05867A000100050029-3

B-805

SECRET

27 June 50

Declassified in Part - Sanitized Copy Approved for Release 2011/11/22 : JHALAR (NR)

CIA-RDP78-05867A000100050029-3

N 33 38 E 72 20

WAC 431

TITLE

DATE OF PICTURE	SOURCE OF PICTURE	25X1
1949		

CLASSIFICATION	REDUCED TO	25X1
Secret	CONFIDENTIAL	
CAPTIONED BY	VERIFIED BY	
KB		

Declassified in Part - Sanitized Copy Approved for Release 2011/11/22 :

CIA-RDP78-05867A000100050029-3

Declassified in Part - Sanitized Copy Approved for Release 2011/11/22 : 27 June 50

CIA-RDP78-05867A000100050029-3

PROVINCE		STATE	
300	Pakistan	NW Frontier prov.	PESHAWAR
GEOGRAPHIC COORDINATES		MAP REFERENCE	
N 34 00 E 71 30		WAC 431	
TITLE			
Government House			
DATE OF PICTURE		SOURCE OF PICTURE	
1949		[Redacted]	
CLASSIFICATION			
SECRET			
CLASSIFIED BY		VERIFIED BY	
[Redacted]		[Redacted]	
FORM NO. 60-53			
CAPTION REPORT			
SECRET			

25X1

25X1

Declassified in Part - Sanitized Copy Approved for Release 2011/11/22 : _____

CIA-RDP78-05867A000100050029-3

REF ID: A66310 Declassified in Part - Sanitized Copy Approved for Release 2011/11/22 : CIA-RDP78-05867A000100050029-3		R-80.5 SECRET	28 June 50
GEOGRAPHIC COORDINATES N 34 00 E 71 30		MAT REFERENCE WAC 431	
TITLE Horse racing			
DATE OF PICTURE 1949			
SOURCE OF PICTURE [Redacted]		25X1	
CLASSIFICATION Secret CAPTIONED BY Chr B		REDUCED TO CONFIDENTIAL	
Declassified in Part - Sanitized Copy Approved for Release 2011/11/22 : CIA-RDP78-05867A000100050029-3		CAPTION REFERENCE	

72

25X1

Declassified in Part - Sanitized Copy Approved for Release 2011/11/22 :

CIA-RDP78-05867A000100050029-3

55-803

28 June 50

C

2 NU Pakiatan		PROVINCE	28 June 50
GEOGRAPHIC COORDINATES		MAIL REFERENCE	
N. 34 00 E 71 30		WAC. 431	
TITLE			
Zamindar's (landowner) garden			
73			
DATE OF PICTURE	SOURCE OF PICTURE	25X1	
1949			
CLASSIFICATION		25X1	
SECRET			
CAPTIONED BY	VERIFIED BY		
98B			
FORM NO.			

Declassified in Part - Sanitized Copy Approved for Release 2011/11/22 :

CIA-RDP78-05867A000100050029-3

CIA PHOTO ACCESSION NO. 1

LOT NO.

SECRET

June 50

Declassified in Part - Sanitized Copy Approved for Release 2011/11/22 : AEE

CIA-RDP78-05867A000100050029-3

WW Frontier Prov. Baku

GEOGRAPHIC COORDINATES

MAP REFERENCE

N 39 00 E 71 30

WAC 431

TITLE

Mass Cemetery of Azer. race.

71

DATE OF PICTURE

SOURCE OF PICTURE

1949

REDUCED - 70%



25X1

CLASSIFICATION

CONFIDENTIAL SEE



25X1

CAPTIONED BY

VERIFIED BY

Declassified in Part - Sanitized Copy Approved for Release 2011/11/22 :

CIA-RDP78-05867A000100050029-3

SECRET

38575

B-805 **SECRET**

26 June 50

U

Declassified in Part - Sanitized Copy Approved for Release 2011/11/22 :

CIA-RDP78-05867A000100050029-3

Alupak Nabe

CHRISTIAN MANDI

GEOGRAPHIC COORDINATES

WAG 440

N 29 48 672 52

WAG 440

TITLE
Prize bull at Christian Fair

DATE OF PICTURE

1949

SOURCE OF PICTURE



25X1

CLASSIFICATION

**REDUCED TO
CONFIDENTIAL** SEE



25X1

CAPTIONED BY

afp

VERIFIED BY

Declassified in Part - Sanitized Copy Approved for Release 2011/11/22 :

CIA-RDP78-05867A000100050029-3

SECRET

38574

B-805

SECRET

26 June 50

Declassified in Part - Sanitized Copy Approved for Release 2011/11/22 :

CIA-RDP78-05867A000100050029-3

Kusok State

CHRISTIAN MANDALAY

GEOGRAPHIC COORDINATES

N 29 48

E 72 52

WAC 440

TITLE

Racing camel at Christian Fair.

DATE OF PICTURE

1949

SOURCE OF PICTURE



25X1

REDUCED TO CONFIDENTIAL

CLASSIFICATION

SEE



25X1

CAPTIONED BY

AK

Declassified in Part - Sanitized Copy Approved for Release 2011/11/22 :

CIA-RDP78-05867A000100050029-3

SECRET

30513

~~B-805~~

SECRET

26 June 50

()

Declassified in Part - Sanitized Copy Approved for Release 2011/11/22 :

CIA-RDP78-05867A000100050029-3

~~KUNJAN MANDI~~ CHISHTIAN MANDI

GEOGRAPHIC COORDINATES

SEE REFERENCE

N 29 48 E 72 52

NAC 440

Brahma bill at Quatian Hair.

36

DATE OF PICTURE

SOURCE OF PICTURE



25X1

1949

CLASSIFICATION

**REDUCED TO
CONFIDENTIAL**

SEE



25X1

CAPTIONED BY

CRW

VERIFIED BY

Declassified in Part - Sanitized Copy Approved for Release 2011/11/22 :

CIA-RDP78-05867A000100050029-3

SECRET

CIA PHOTO ACCESSION 36572 | ~~B-805~~ **SECRET** 27 MAR 50 ✓

Declassified in Part - Sanitized Copy Approved for Release 2011/11/22 : CIA-RDP78-05867A000100050029-3

GEOGRAPHIC COORDINATES: N 34 12 E 71 33 MAP REFERENCE: WAG 431

TITLE: FORT

38

DATE OF PICTURE: 1949 SOURCE OF PICTURE: REDUCED - 101 25X1

CLASSIFICATION: ~~Secret~~ **CONFIDENTIAL** SEE 25X1

CAPTURED BY: VERIFIED BY:

Declassified in Part - Sanitized Copy Approved for Release 2011/11/22 :

CIA-RDP78-05867A000100050029-3 CAPTION REF: ~~SECRET~~

36571

B-805

29 JUNE 50

Declassified in Part - Sanitized Copy Approved for Release 2011/11/22 :

CIA-RDP78-05867A000100050029-3

ROARI

N 2741 E 68 54

WAC 550

TITLE
R.R. bridge crossing Audus River.

17

DATE OF PICTURE

1949

SOURCE OF PICTURE



25X1

CLASSIFICATION

Secret

REDUCED TO
CONFIDENTIAL



25X1

CAPTIONED BY

C.R.

VERIFIED BY

Declassified in Part - Sanitized Copy Approved for Release 2011/11/22 :

CIA-RDP78-05867A000100050029-3

38570

~~B-80.5 SECRET~~

29 June 50

U

Declassified in Part - Sanitized Copy Approved for Release 2011/11/22 :

CIA-RDP78-05867A000100050029-3

W

WAC

ROHR/ 154940

GEOGRAPHIC COORDINATES

MAP REFERENCE

TITLE N 2741 E 68 54

WAC 550

89

DATE OF PICTURE

1949

SOURCE OF PICTURE



25X1

CLASSIFICATION

REDUCED TO
CONFIDENTIAL



25X1

CAPTIONED BY

WAC

VERIFIED BY

Declassified in Part - Sanitized Copy Approved for Release 2011/11/22 :

CIA-RDP78-05867A000100050029-3

~~SECRET~~

00083

B-805

29 June 50

Declassified in Part - Sanitized Copy Approved for Release 2011/11/22 :

CIA-RDP78-05867A000100050029-3

RAHRI

N 2741 E 68 54

WAC 550


TITLE
Railroad bridge crossing Andrus River

C-80

DATE OF PICTURE

1949

SOURCE OF PICTURE



25X1

CLASSIFICATION

Secret

REDUCED TO
CONFIDENTIAL

25X1

CAPTIONED BY

CRB

VERIFIED BY

RAHRI

Declassified in Part - Sanitized Copy Approved for Release 2011/11/22 :

CIA-RDP78-05867A000100050029-3

00066

B-805 **SECRET**

29 June 50

U

Declassified in Part - Sanitized Copy Approved for Release 2011/11/22 :

CIA-RDP78-05867A000100050029-3

MAP REFERENCE

cannot locate

TITLE

Road between ROHRI and QUETTA

79

DATE OF PICTURE

1949

SOURCE OF PICTURE

25X1

CLASSIFICATION

**REDUCED TO
CONFIDENTIAL**

CAPTIONED BY

REB

25X1

Declassified in Part - Sanitized Copy Approved for Release 2011/11/22 :

CIA-RDP78-05867A000100050029-3

SECRET

50001

B-805 SECRET

29 June 50

✓

Declassified in Part - Sanitized Copy Approved for Release 2011/11/22 :

CIA-RDP78-05867A000100050029-3

Malikailan

GEOGRAPHIC COORDINATES

MAP REFERENCE

cannot locate

TITLE

Lorry on road between QUETTA & HINDOUBAGH

78

DATE OF PICTURE

SOURCE OF PICTURE

1949



25X1

REDUCED 70%

CLASSIFICATION

CONFIDENTIAL



25X1

CAPTIONED BY

FA

SECRET

Declassified in Part - Sanitized Copy Approved for Release 2011/11/22 :

CIA-RDP78-05867A000100050029-3

36588

R-80.5

SECRET

28 August 50

✓

Declassified in Part - Sanitized Copy Approved for Release 2011/11/22 : CIA-RDP78-05867A000100050029-3

W Baluchistan FORT SANDEMAN

TITLE N 31 20 E 69 27

MAP REFERENCE WAC 441

61

DATE OF PICTURE

SOURCE OF PICTURE

1949



25X1

CLASSIFICATION

REDUCED TO

CONFIDENTIAL



25X1

CAPTIONED BY

4BR

Declassified in Part - Sanitized Copy Approved for Release 2011/11/22 : CIA-RDP78-05867A000100050029-3

CAPTION REPORT

38585

R-805 **SECRET**

June 50

C

Declassified in Part - Sanitized Copy Approved for Release 2011/11/22 :

CIA-RDP78-05867A000100050029-3

Baluchistan

FORT SANDERMAN


TITLE *N. 31° 20' E 69 27*

MAP REFERENCE *WAG 441*

62

DATE OF PICTURE *1949*

SOURCE OF PICTURE



25X1

CLASSIFICATION *Secret*
CAPTURED BY *TBB*

REDUCED TO

CONFIDENTIAL



25X1

VERIFIED BY **SECRET**

Declassified in Part - Sanitized Copy Approved for Release 2011/11/22 :

CIA-RDP78-05867A000100050029-3

CAPTION REPORT

38564

R-RDS **SECRET**

29 June 50

C

Declassified in Part - Sanitized Copy Approved for Release 2011/11/22 : DATE

CIA-RDP78-05867A000100050029-3

Poluchinaw VORT SANDEMAN

GEOGRAPHIC ORIGINATED

MAP REFERENCE

N-31 20 E 19 27

WAC 441

TITLE

C-63

DATE OF PICTURE

SOURCE OF PICTURE

1949

REDUCED TO

25X1

CLASSIFICATION

CONFIDENTIAL

25X1

CAPTIONED BY

VERIFIED BY

Declassified in Part - Sanitized Copy Approved for Release 2011/11/22 :

CIA-RDP78-05867A000100050029-3

CAPTION REFURI

38563

B-805 **SECRET**

29 June 50

✓

Declassified in Part - Sanitized Copy Approved for Release 2011/11/22 : CIA-RDP78-05867A000100050029-3

Paluchstau Fort Sandeman

NSA 20 E 68 27

WAC 441


64

DATE OF PICTURE

SOURCE OF PICTURE

1949

REDUCED TO



SEE



CLASSIFICATION

CONFIDENTIAL

CONFIDENTIAL

CAPTIONED BY

977

VERIFIED BY

Declassified in Part - Sanitized Copy Approved for Release 2011/11/22 : CIA-RDP78-05867A000100050029-3

B-80.5

SECRET

SR Line 50

U

Declassified in Part - Sanitized Copy Approved for Release 2011/11/22 : LACE

CIA-RDP78-05867A000100050029-3

Haluchukow

FORT SANDEMAN

MAP REFERENCE

N 31 20 E 69 27

WAC 441

65

DATE OF PICTURE

1949

SOURCE OF PICTURE



25X1

REDUCED TO

REDUCED TO

CONFIDENTIAL

CLASSIFICATION

8ii



25X1

CAPTIONED BY

ACB

Declassified in Part - Sanitized Copy Approved for Release 2011/11/22 :

CIA-RDP78-05867A000100050029-3

CAPTION REPORT NUMBER

00001

B-805 SECRET

28 APR 50

✓

Declassified in Part - Sanitized Copy Approved for Release 2011/11/22 :

CIA-RDP78-05867A000100050029-3

GEORGIA FORT SANDERMAN

PHOTOGRAPHIC COORDINATES

GRID REFERENCE

N 31 20 E 59 27

WAC 441

TITLE
Insignia of ZHOB militia, Levy troops manning fort.

DATE OF PICTURE

1948

SOURCE OF PICTURE

REGUGED TOI

25X1

CLASSIFICATION

CONFIDENTIAL SEE

25X1

CAPTIONS

Handwritten notes

VERIFIED BY

SECRET

Declassified in Part - Sanitized Copy Approved for Release 2011/11/22 :

CIA-RDP78-05867A000100050029-3

DATE/TIME REPORT

30360

B-805

SECRET

28 June 50

✓

Declassified in Part - Sanitized Copy Approved for Release 2011/11/22 :

PLACE

CIA-RDP78-05867A000100050029-3

NW Honolulu

KOHAT (AIR)

ALPHABETICALLY SORTED

MAP REFERENCE

N 33 35 E 71 25

WAC 831

TITLE

FORT AT KOHAT PASS

100

DATE OF PICTURE

1949

SOURCE OF PICTURE

25X1

REDUCED TO

CLASSIFICATION

CONFIDENTIAL

25X1

CAPTIONED BY

SEB

SEE

Declassified in Part - Sanitized Copy Approved for Release 2011/11/22 :

CONFIDENTIAL

CIA-RDP78-05867A000100050029-3

AREA (AME NO.)	IDENT	B-805	SECRET	28 June 50	
Declassified in Part - Sanitized Copy Approved for Release 2011/11/22 :				PLACE	
CIA-RDP78-05867A000100050029-3				KOHAT (AR)	
TITLE	MAP REFERENCE	N 33 35	E 71 25	WAC 431	
FORT AT KOHAT PASS					
95					
DATE OF PICTURE	SOURCE OF PICTURE	1949			25X1
CLASSIFICATION	REDUCED TO CONFIDENTIAL				25X1
CAPTIONED BY	VERIFIED BY	SEB			

Declassified in Part - Sanitized Copy Approved for Release 2011/11/22 :

CIA-RDP78-05867A000100050029-3

38558

B-805

SECRET

28 June 50

✓

Declassified in Part - Sanitized Copy Approved for Release 2011/11/22 :

CIA-RDP78-05867A000100050029-3

PLACE

W. F. ...

KOHAT (NR)

TITLE

N 33 35 E 71 25

MAP REFERENCE

WPC 431

~~THE~~ KOHAT PASS

28

DATE OF PICTURE

SOURCE OF PICTURE

1948

25X1

CLASSIFICATION

REDUCED TO
CONFIDENTIAL

SEE

25X1

CAPTIONED BY

WFB

VERIFIED BY

Declassified in Part - Sanitized Copy Approved for Release 2011/11/22 :

CIA-RDP78-05867A000100050029-3

SECRET

00001

B-805 **SECRET**

28 June 50

C

Declassified in Part - Sanitized Copy Approved for Release 2011/11/22 :

CIA-RDP78-05867A000100050029-3

W

NW FRONTIER

KOHAT (NR)

N 33 35 E 71 25

WAC 431

KOHAT PASS

72

DATE OF PICTURE

SOURCE OF PICTURE

1949



25X1

REDUCED TO

CLASSIFICATION

CONFIDENTIAL

SEE



25X1

CAPTIONED BY

FB

REVIEWED BY

Declassified in Part - Sanitized Copy Approved for Release 2011/11/22 :

CIA-RDP78-05867A000100050029-3

SECRET

Declassified in Part - Sanitized Copy Approved for Release 2011/11/22 : 28 June 50

CIA-RDP78-05867A000100050029-3

CIA PHOTO ACCESSION NO. 1		LOT NO.		REF ID: A66222	
XIV (Tabu) (NW Frontier)		NW Frontier		28 June 50	
GEOGRAPHIC COORDINATES		PROVINCE		PLACE	
N 33 35 E 71 25		KOHAT (NR)		KOHAT (NR)	
TITLE		MAP REFERENCE		WAC 4.31	
KOHAT PASS.					
				86	
DATE OF PICTURE		SOURCE OF PICTURE		25X1	
1949					
CLASSIFICATION		REDUCED TO SEE		25X1	
Secret		CONFIDENTIAL			
CAPTIONED BY		REVIEWED BY			
JEB					
FORM NO. 60-53		CAPTION		SECRET	
SEP 1948					

Declassified in Part - Sanitized Copy Approved for Release 2011/11/22 :
CIA-RDP78-05867A000100050029-3

00000

B-805 **SECRET**

June 50

0

Declassified in Part - Sanitized Copy Approved for Release 2011/11/22 : PLAGE

CIA-RDP78-05867A000100050029-3

NW Franklin Road

KOHAT

MAP REFERENCE:

TITLE N 3335 E 71 26

WRC 431

Rda field

95

DATE OF PICTURE

SOURCE OF PICTURE

1949



25X1

CLASSIFICATION

REDUCED TO
CONFIDENTIAL

SEE



25X1

CAPTIONED BY

Scout
RSB

Declassified in Part - Sanitized Copy Approved for Release 2011/11/22 :

CIA-RDP78-05867A000100050029-3

CAPTION REPORT **SECRET**

SECRET

B-805

Declassified in Part - Sanitized Copy Approved for Release 2011/11/22 : June 50 C


CIA-RDP78-05867A000100050029-3 W NW Frontier Prov. RAWLSHERA (NR)

TITLE IV 34 00 E 72 00 WARC 431

*CHERAT BOYS CAMP FIFTEEN MILES S. OF RAWLSHERA.
Remains of British equipment formerly in this area*

110

DATE OF PICTURE 1949 SOURCE OF PICTURE  25X1

CLASSIFICATION Secret **REDUCED TO** **CONFIDENTIAL** SEE  25X1

CAPTURED BY JLB VERIFIED BY

Declassified in Part - Sanitized Copy Approved for Release 2011/11/22 : CIA-RDP78-05867A000100050029-3 **SECRET**

00000

B-805

SECRET

27 June 56

0

Declassified in Part - Sanitized Copy Approved for Release 2011/11/22 : CIA-RDP78-05867A000100050029-3

ALL Frontier Force. NAWISHERA (NAF)

FILE: N 34 00 E 72 00 QAPC 431

CHEPAT BOYS CAMP 15 MILES S. OF NAWISHERA

59

DATE OF PICTURE 1949 SOURCE OF PICTURE

25X1

CLASSIFICATION REDUCED TO CONFIDENTIAL CAPTIONED BY 988

25X1

Declassified in Part - Sanitized Copy Approved for Release 2011/11/22 : CIA-RDP78-05867A000100050029-3

CAPTION REF. SECRET

CIA PHOTO ACCESSION NO. 571,457 LOT NO.

Declassified in Part - Sanitized Copy Approved for Release 2011/11/22 :

CIA-RDP78-05867A000100050029-3

SECRET

27 June 50

GEOGRAPHIC COORDINATES: *34° 00' N 72° 00' E* *WAC 431* *PROVINCE: NWUSHERA (AIR)*

TITLE: *CHERAT BOYS CAMP 15 MILES S. OF NWUSHERA*

38

DATE OF PICTURE: *1949* SOURCE OF PICTURE: [Redacted] 25X1

CLASSIFICATION: *Secret* **REDUCED TO CONFIDENTIAL** SEE [Redacted] 25X1

Declassified in Part - Sanitized Copy Approved for Release 2011/11/22 :

CIA-RDP78-05867A000100050029-3

CAPTION REPORT **SECRET**

00001

B-805 SECRET

Declassified in Part - Sanitized Copy Approved for Release 2011/11/22 : *June 50*

CIA-RDP78-05867A000100050029-3

AW Facility near NOKISHERA (AK)

0

N 3400 E 72 00

WAC 431

CHERAT BOYS CAMP 15 MILES S. OF NOKISHERA

39

25X1

DATE OF PICTURE

1949

SOURCE OF PICTURE

REDUCED TO

CONFIDENTIAL

25X1

CLASSIFICATION

CAPTURED BY

VERIFIED BY

Declassified in Part - Sanitized Copy Approved for Release 2011/11/22 :

CIA-RDP78-05867A000100050029-3

CAPTION REPORT **CLONE**

Declassified in Part - Sanitized Copy Approved for Release 2011/11/22 :
CIA-RDP78-05867A000100050029-3

CIA PHOTO ACCESSION NO.	LOT NO.	DATE
		28 June 50
GEOGRAPHIC COORDINATES		PROVINCE
3N0 Pakistan		SECRET
N 3400 E 7200		ALL FRONTIER PROV
		ADWISHERA
TITLE		MAP REFERENCE
Commander in Chief of Pakistan Army receiving troops of 5-13th N.W.F. Rifle Regiment on occasion of their anniversary.		WAC 431
DATE OF PICTURE		SOURCE OF PICTURE
1949		
CLASSIFICATION		REDUCED TO
Secret		CONFIDENTIAL
CAPTIONED BY		SEE
GEB		
FORM NO. 60-53 SEP 1946		CAPTION DEPARTMENT
		SECRET

Declassified in Part - Sanitized Copy Approved for Release 2011/11/22 :
CIA-RDP78-05867A000100050029-3

38545

B-815

SECRET

28 August 50

✓

Declassified in Part - Sanitized Copy Approved for Release 2011/11/22 : ^{PLACE}

CIA-RDP78-05867A000100050029-3

NW Frontier Prov. NEWSHERA

GEOGRAPHIC COORDINATES

WAR REFERENCE

N 3400 E 7200

WAC 431

TITLE

"Stuarts" of Pakistan Army


55

25X1

DATE OF PICTURE

SOURCE OF PICTURE

1949



REDUCED TO
CONFIDENTIAL

CLASSIFICATION

Secret

SEE [Redacted]

25X1

CAPTIONED BY

9.13

Declassified in Part - Sanitized Copy Approved for Release 2011/11/22 :

CIA-RDP78-05867A000100050029-3

CAPTION REF. SECRET

CIA PHOTO ACCESSION NO. [] | LOT NO. [] **SECRET** 20 June 50

Declassified in Part - Sanitized Copy Approved for Release 2011/11/22 : CIA-RDP78-05867A000100050029-3 *NI* **NW FRONTIER PROV NOWSHERA**

GEOGRAPHIC COORDINATES: *N 34 00 E 72 00* | MAP REFERENCE: *WPC 431*

TITLE: *"STUARTS" of Pakistan Army*

DATE OF PICTURE: *1949* | SOURCE OF PICTURE: [] *56* 25X1

CLASSIFICATION: *Secret* **CONFIDENTIAL** SEE [] 25X1

CAPTIONED BY: [] | VERIFIED BY: []

Declassified in Part - Sanitized Copy Approved for Release 2011/11/22 : CIA-RDP78-05867A000100050029-3 **SECRET**

00041

B-805

SECRET

Page 50

C

Declassified in Part - Sanitized Copy Approved for Release 2011/11/22

CIA-RDP78-05867A000100050029-3

W

WU Family Photo

ABU-SHERA

N 34 00 E 72 00

WAC 431


Commander in Chief of Pakistan Army reviewing troops of 5-13th W.W.F Rifle Regiment on occasion of their centenary

26

DATE OF REPORT

1949

SOURCE OF REPORT



25X1


REDUCED TO

CLASSIFICATION

Secret

CONFIDENTIAL

SEE



25X1

CAPTURED BY
SEB

Declassified in Part - Sanitized Copy Approved for Release 2011/11/22

CIA-RDP78-05867A000100050029-3

CAPTION REPORT

Declassified in Part - Sanitized Copy Approved for Release 2011/11/22 : CIA-RDP78-05867A000100050029-3

SECRET

28 June 50

C

CIA PHOTO ACCESSION NO. 1		LOT NO.	
GEOGRAPHIC COORDINATES		PROVINCE	COUNTY
N 34 00 E 72 00		N.W. Frontier Prov.	NOWSHERA
TITLE		MAP REFERENCE	
Commander in Chief of Pakistan Army reviewing troops of 5-13th N.W.F. Rifle Regiment on occasion of their centenary.		WAC 431	
DATE OF PICTURE	SOURCE OF PICTURE		
1949	[Redacted]		
CLASSIFICATION	SEE [Redacted]		
SECRET	CONFIDENTIAL		
CAPTIONED BY	[Redacted]		
[Redacted]	[Redacted]		
FORM NO. 60-53 SEP 1948	CAPTION SECRET		

67 25X1

25X1

Declassified in Part - Sanitized Copy Approved for Release 2011/11/22 : CIA-RDP78-05867A000100050029-3

ORDER NAME NO.	COUNTRY	B-80.5 SECRET	DATE	June 50
Declassified in Part - Sanitized Copy Approved for Release 2011/11/22 : CIA-RDP78-05867A000100050029-3		MAP REFERENCE	PLACE	Bahawalpur (NW)
TITLE	71 41	WAC 441		
<i>Chinkara (antelope)</i>				
DATE OF PICTURE	SOURCE OF PICTURE		73	25X1
1949				
CLASSIFICATION	REDUCED TO	SEE		25X1
<i>Secret</i>	CONFIDENTIAL			
CAPTIONED BY				
<i>9/28</i>				
FORM NO. 60-53	VERIFIED BY			
SEP 1948				
Declassified in Part - Sanitized Copy Approved for Release 2011/11/22 : CIA-RDP78-05867A000100050029-3		SECRET		

AREA (AMS NO.) **B-805** **SECRET** 27 June 50 C

Declassified in Part - Sanitized Copy Approved for Release 2011/11/22 : PLACE

CIA-RDP78-05867A000100050029-3 *ru* *Ungab State* *Bakawajur* ~~600~~

TITLE *A2924 E7141* *WAL 441*

city jail

28

DATE OF PICTURE *1949* SOURCE OF PICTURE 25X1

CLASSIFICATION **REDUCED TO** **CONFIDENTIAL** **SECRET** 25X1

CAPTIONED BY *AKB* VERIFIED BY

FORM NO.

Declassified in Part - Sanitized Copy Approved for Release 2011/11/22 :

CIA-RDP78-05867A000100050029-3 **SECRET**

36543

B-805

SECRET

27 June 50

(✓)

Declassified in Part - Sanitized Copy Approved for Release 2011/11/22 : CIA-RDP78-05867A000100050029-3

Wings over Bahawalpur (WR)

REF ID: A129 24 E 71 81 WPC 441

TITLE *Statistics on way to CHRISTIAN FAIR*

DATE OF PICTURE 1949 SOURCE OF PICTURE

25X1

CLASSIFICATION *Secret* REDUCED TO CONFIDENTIAL SEE []

25X1

CAPTIONED BY *AKB* VERIFIED BY

Declassified in Part - Sanitized Copy Approved for Release 2011/11/22 : CIA-RDP78-05867A000100050029-3

00042

B-805

SLURRI

21 June 50

Declassified in Part - Sanitized Copy Approved for Release 2011/11/22 : *Bahawalpur (are)*
CIA-RDP78-05867A000100050029-3

N 29 24 E 71 41

WAC 441

FILE
Mattress on way to CHRISTIAN FAIR

25X1

25X1

DATE OF PICTURE: *1949* SOURCE OF PICTURE: [redacted]

CLASSIFICATION: **REDUCED TO CONFIDENTIAL** *REDUCED TO RESTRICTED*

CAPTIONS BY: *AK* SEE [redacted] *12 NOV 53* 25X1

SECRET

Declassified in Part - Sanitized Copy Approved for Release 2011/11/22 :
CIA-RDP78-05867A000100050029-3

00001

B-805

SECRET

27 June 50

U

Declassified in Part - Sanitized Copy Approved for Release 2011/11/22 :

CIA-RDP78-05867A000100050029-3

4 major areas Sabawalpur (we)

N 29 24 E 71 41

WAC 441

TITLE

House House of wealthy zamindar (Loudowner)

26

DATE OF PICTURE

SOURCE OF PICTURE

1949

25X1

CLASSIFICATION

REDUCED TO

CONFIDENTIAL

SEE

[Redacted]

25X1

Declassified in Part - Sanitized Copy Approved for Release 2011/11/22 :

CIA-RDP78-05867A000100050029-3

SECRET

36540

R-805

SECRET

27 June 50

Declassified in Part - Sanitized Copy Approved for Release 2011/11/22 :

CIA-RDP78-05867A000100050029-3

Bakawajun (NR)

GEOGRAPHIC COORDINATES

MAP REFERENCE

N 29 24 E 71 41

WAC 441

TITLE

House of wealthy gamusidan (landowner)

DATE OF PICTURE

1949

SOURCE OF PICTURE



25X1

REDUCED TO

CLASSIFICATION

CONFIDENTIAL

SEE



25X1

CAPTIONED BY

ok

VERIFIED BY

Declassified in Part - Sanitized Copy Approved for Release 2011/11/22 :

CIA-RDP78-05867A000100050029-3

00000

B-805

27 June 50

AREA NAME NO. COUNTRY REFERENCE PLACE

Declassified in Part - Sanitized Copy Approved for Release 2011/11/22 : Bahawalpur

CIA-RDP78-05867A000100050029-3

UNPOP. AREA Bahawalpur (NR)

TITLE N 29 24 E 71 41 WPC 441

House of wealthy Zamindar (landowner)

DATE OF PICTURE SOURCE OF PICTURE 25X1

1949

REDUCED TO CONFIDENTIAL

CLASSIFICATION CAPTIONED BY VERIFIED BY 25X1

Secret

CKB

Declassified in Part - Sanitized Copy Approved for Release 2011/11/22 :

CIA-RDP78-05867A000100050029-3

36536

B-805 SECRET 27 June 50

(

Declassified in Part - Sanitized Copy Approved for Release 2011/11/22 : PLACE

CIA-RDP78-05867A000100050029-3

Tripal States Bahawalpur

N 2924 671 41

RRC 441

State library


6

25X1

DATE OF PICTURE

19 49

SOURCE OF PICTURE



REDUCED TO

CLASSIFICATION

CONFIDENTIAL

25X1

CAPTIONED BY

JLB

IDENTIFIED BY

SECRET

Declassified in Part - Sanitized Copy Approved for Release 2011/11/22 :

CIA-RDP78-05867A000100050029-3

365311

B-805

SECRET

27 June 50

PLACE

Declassified in Part - Sanitized Copy Approved for Release 2011/11/22 :

Bahawalpur

CIA-RDP78-05867A000100050029-3

WAF REFERENCE

GEOGRAPHIC COORDINATES

N 29 24 E 71 41

WAC 441

TITLE

City jail

29

DATE OF PICTURE

1949

SOURCE OF PICTURE



25X1

CLASSIFICATION

Secret

REDUCED TO
CONFIDENTIAL

25X1

CAPTIONED BY

BR

VERIFIED BY

Declassified in Part - Sanitized Copy Approved for Release 2011/11/22 :

CIA-RDP78-05867A000100050029-3

Declassified in Part - Sanitized Copy Approved for Release 2011/11/22 :
CIA-RDP78-05867A000100050029-3

ILLEGIB

Age Denied

Declassified in Part - Sanitized Copy Approved for Release 2011/11/22 :
CIA-RDP78-05867A000100050029-3

30135

B-805

SECRET

27 June 50

✓

Declassified in Part - Sanitized Copy Approved for Release 2011/11/22 :

CIA-RDP78-05867A000100050029-3

UNSAFE SOURCE: Babawalpur (AK)

N 29 24 E 71 41

AIRC 441

Ludlow foot hydro-electric project. Irrigation canal.

DATE OF PICTURE

SOURCE OF PICTURE

25X1

1949

REDUCED TO

CLASSIFICATION

CONFIDENTIAL

25X1

CAPTIONED BY

Declassified in Part - Sanitized Copy Approved for Release 2011/11/22 :

CIA-RDP78-05867A000100050029-3

SECRET

30034

B-805

27 June 50

✓

Declassified in Part - Sanitized Copy Approved for Release 2011/11/22 : CIA-RDP78-05867A000100050029-3

Bahawalpur (wa)

N 29 24 E 71 41

NAC 441

TITLE

DATE OF PICTURE	SOURCE OF PICTURE	25X1
-----------------	-------------------	------

1949

REDUCED TO

CONFIDENTIAL

CLASSIFICATION		25X1
----------------	--	------

Sicut
803

Declassified in Part - Sanitized Copy Approved for Release 2011/11/22 : CIA-RDP78-05867A000100050029-3

38533

B-805

27 JAN 1949

Declassified in Part - Sanitized Copy Approved for Release 2011/11/22 : *Bahawalpur (ind)*

CIA-RDP78-05867A000100050029-3

GEOGRAPHIC COORDINATES

N 29 24 E 71 41

MAP REFERENCE

WAC 441

TITLE
Canal digging migration canal

DATE OF PICTURE

1949

SOURCE OF PICTURE

REDUCED TO

25X1

CLASSIFICATION

CONFIDENTIAL

25X1

CAPTIONED BY

SPK

VERIFIED BY

SECRET

Declassified in Part - Sanitized Copy Approved for Release 2011/11/22 :

CIA-RDP78-05867A000100050029-3

38532

B-805

SECRET

27 June 50

Declassified in Part - Sanitized Copy Approved for Release 2011/11/22 :

CIA-RDP78-05867A000100050029-3

Belmont

GEOGRAPHIC COORDINATES

N 29 24 E 71 41

WPC 441

TITLE
Carles digging irrigation canal.

DATE OF PICTURE

SOURCE OF PICTURE

1944

25X1

REDUCED TO

CONFIDENTIAL

25X1

CLASSIFICATION

CAPTIONED BY

VERIFIED BY

Declassified in Part - Sanitized Copy Approved for Release 2011/11/22 :

CIA-RDP78-05867A000100050029-3

SECRET

38531

SECRET

20 JUN 50

C

Declassified in Part - Sanitized Copy Approved for Release 2011/11/22 : **SECRET** (CNR)

CIA-RDP78-05867A000100050029-3 *W* *NEW Frontier Post* *NABWE KALAI*

GEOGRAPHICAL COORDINATES
E 72 20 N 34 13

MAP REFERENCE
WAS 431

TITLE
Ruins of a Buddhist monastery

43

DATE OF PICTURE: *1949* SOURCE OF PHOTO:  25X1

CLASSIFICATION: *Secret* **REDUCED TO CONFIDENTIAL**  25X1

CAPTIONED BY: *CRD* VERIFIED BY:

Declassified in Part - Sanitized Copy Approved for Release 2011/11/22 :

CIA-RDP78-05867A000100050029-3 **CONFIDENTIAL**

PHOTO ACCESSION NO. 38530 | REF ID: R-215 **SECRET** 28 June 50

Declassified in Part - Sanitized Copy Approved for Release 2011/11/22 : CIA-RDP78-05867A000100050029-3

ORIGINATOR: *WAF* | MAP REFERENCE: *WAF 431*

FILE NO: *113413 E7220*

TITLE: *Ruins of a Buddhist monastery*

DESCRIPTION: *49*

DATE OF PICTURE: *1949*

SOURCE OF PICTURE: *[Redacted]*

CLASSIFICATION: **REDUCED TO CONFIDENTIAL**

CAPTIONED BY: *Secret*

Declassified in Part - Sanitized Copy Approved for Release 2011/11/22 : CIA-RDP78-05867A000100050029-3

CAPTION REPORT: *[Redacted]*

SECRET

Declassified in Part - Sanitized Copy Approved for Release 2011/11/22 : *28 June 50* C

CIA-RDP78-05867A000100050029-3

2ND		Pakistan	PROVINCE	NAME KALBI (MR)
GEOGRAPHICAL COORDINATES		LATITUDE		
N 34 13 E 72 20		LONGITUDE		
TITLE		MAP REFERENCE		
Ruins of Buddhist monastery		WAC 451		
DATE OF PICTURE		SOURCE OF PICTURE		25X1
1949				
CLASSIFICATION		REDUCED TO		25X1
<i>Secret</i>		CONFIDENTIAL		
CAPTIONED BY		VERIFIED BY		
<i>RJB</i>				
FORM NO. 60-53		CAPTION REPORT		SECRET

Declassified in Part - Sanitized Copy Approved for Release 2011/11/22 : C

CIA-RDP78-05867A000100050029-3

36527

B-805 ~~SECRET~~

27 June 50

PLACE

Declassified in Part - Sanitized Copy Approved for Release 2011/11/22 : CAHORE

CIA-RDP78-05867A000100050029-3

MAF

N 3134 E 74 20

WAC 440


TITLE
Horse racing grounds

C-30

DATE OF PICTURE

SOURCE OF PICTURE


1949



25X1

CLASSIFICATION

REDUCED TO
~~CONFIDENTIAL~~



25X1

CAPTIONED BY

VERIFIED BY

92.B

~~SECRET~~

Declassified in Part - Sanitized Copy Approved for Release 2011/11/22 :

CIA-RDP78-05867A000100050029-3

30520

B-805

SECRET

27 June 50

Declassified in Part - Sanitized Copy Approved for Release 2011/11/22 :

LAHORE

CIA-RDP78-05867A000100050029-3

LAHORE (INDIA)

N3134 E 7420

WAC 440

TITLE
Shahman gardens

23

DATE OF PICTURE

1949

SOURCE OF PHOTO



25X1

CLASSIFICATION

Secret

REDUCED TO
CONFIDENTIAL

25X1

CAPTIONED BY

STB

VERIFIED BY

SECRET

Declassified in Part - Sanitized Copy Approved for Release 2011/11/22 :

CIA-RDP78-05867A000100050029-3

36525

B-805

SECRET

27 June 50

(

Declassified in Part - Sanitized Copy Approved for Release 2011/11/22 : ^{SECRET}

CIA-RDP78-05867A000100050029-3

W

Kunyat (unat)

LAHORE

N3134 E7420

WPC 440

TITLE

Shalimar Gardens

25

DATE OF PICTURE

1949

SOURCE OF PICTURE



25X1

CLASSIFICATION

Secret

REDUCED TO
CONFIDENTIAL



25X1

CAPTIONED BY

AB

VERIFIED BY

Declassified in Part - Sanitized Copy Approved for Release 2011/11/22 :

CIA-RDP78-05867A000100050029-3

SECRET

00024

B-805

SECRET

27

June 50

C

Declassified in Part - Sanitized Copy Approved for Release 2011/11/22 :

CIA-RDP78-05867A000100050029-3

see

Kungak (Kungak)

LAHORE

N 3134 E 7420

WAC 440

Shalimar gardens.

56

DATE OF PICTURE

SOURCE OF PIC

1948

25X1

CLASSIFICATION

REDUCED TO
CONFIDENTIAL

25X1

CAPTIONED BY

JLB

VERIFIED BY

Declassified in Part - Sanitized Copy Approved for Release 2011/11/22 :

CIA-RDP78-05867A000100050029-3

CONFIDENTIAL

36523

B-805

SECRET

27 June 50



Declassified in Part - Sanitized Copy Approved for Release 2011/11/22 :

CIA-RDP78-05867A000100050029-3

W

PUNJAB (WEST)

LAHORE

N 3134 E 7420

WAC 440

TITLE

SHALIMAR GARDENS

ey

DATE OF PICTURE

1949

SOURCE OF PICTURE




25X1

REDUCED TO

CONFIDENTIAL

CLASSIFICATION

SECRET



25X1

CAPTURED BY

CAB

Declassified in Part - Sanitized Copy Approved for Release 2011/11/22 :

CIA-RDP78-05867A000100050029-3

SECRET

38522

R.D.A.C

SECRET

June 50

C

Declassified in Part - Sanitized Copy Approved for Release 2011/11/22 :

CIA-RDP78-05867A000100050029-3

Punjab (west) LAHORE

N 3134 E 7420

WAC 440

SHALMAR GARDENS

22

DATE OF PICTURE SOURCE OF PICTURE

1949

25X1

REDUCED TO

CLASSIFICATION

CONFIDENTIAL

25X1

CAPTIONED BY

SA/B

Declassified in Part - Sanitized Copy Approved for Release 2011/11/22 :

CIA-RDP78-05867A000100050029-3

CAPTION REF **SECRET**

B-805

SECRET

27 April 50



Declassified in Part - Sanitized Copy Approved for Release 2011/11/22 :

CIA-RDP78-05867A000100050029-3

~~SECRET~~ (SECRET)

LAHORE

N3134 E 7420

WAC 440

SHALIMAR GARDENS

21

DATE OF PICTURE

1949

SOURCE OF PICTURE



25X1

REDUCED TO

CLASSIFICATION

CONFIDENTIAL



25X1

SECRET
GCB

Declassified in Part - Sanitized Copy Approved for Release 2011/11/22 :

CIA-RDP78-05867A000100050029-3

CAPTION REPORT FILE 1

REF ID: A66027		B-805		SECRET		27 June 50		✓	
AREA (AMP NO.)		COUNTRY		PROPERTY		ISSUE			
Declassified in Part - Sanitized Copy Approved for Release 2011/11/22 : CIA-RDP78-05867A000100050029-3									
A3134 E7420				WAC 440					
TITLE									
Ranjit Singh Tomb									
" "									
DATE OF PICTURE		SOURCE OF PICTURE		[Redacted]					
1949									
CLASSIFICATION		REDUCED TO		CONFIDENTIAL					
Secret									
CAPTURED BY					VERIFIED BY				
[Redacted]					[Redacted]				

B-805 SECRET II

27 June 50

C

Declassified in Part - Sanitized Copy Approved for Release 2011/11/22 :

CIA-RDP78-05867A000100050029-3

W *Wright (west)*

LAHORE

TITLE *N3134 674 20*
MASJID
Jama Masjid mosque

WAC 440

12

DATE OF PICTURE

SOURCE OF PICTURE

1949



25X1

REDUCED TO

CLASSIFICATION

CONFIDENTIAL



25X1

CAPTIONED BY

FEB

VERIFIED BY

Declassified in Part - Sanitized Copy Approved for Release 2011/11/22 :

CIA-RDP78-05867A000100050029-3

SECRET

SECRET

B-805

SECRET

27 June 50

U

Declassified in Part - Sanitized Copy Approved for Release 2011/11/22 : PLACE

CIA-RDP78-05867A000100050029-3 *(insert west)* CAHORE

TITLE *N3134 E9420 WAC 440*

city & fort as seen from minaret of Jama Masjid mosque

13

DATE OF PICTURE 1949 SOURCE OF PICTURE [redacted] 25X1

CLASSIFICATION **REDUCED TO** **CONFIDENTIAL** **CONFIDENTIAL** [redacted] 25X1

CAPTURED BY *RB* VERIFIED BY [redacted]

Declassified in Part - Sanitized Copy Approved for Release 2011/11/22 :

CIA-RDP78-05867A000100050029-3

36817 | B-805 | WLCHEIL | 27 June 50

Declassified in Part - Sanitized Copy Approved for Release 2011/11/22 : CIA-RDP78-05867A000100050029-3

Wazirat Lwal LAHORE

N 3134 E1480 WRL 440

Minutes of Janna Masjid mosque

14

DATE OF PICTURE 1949 SOURCE OF PICTURE

25X1

REDUCED TO

CLASSIFICATION ~~Secret~~ CONFIDENTIAL

25X1

CAPTIONED BY GED VERIFIED BY

Declassified in Part - Sanitized Copy Approved for Release 2011/11/22 : CIA-RDP78-05867A000100050029-3

ENCLOSURE