

Approved For Release 2003/11/26 : CIA-RDP78-05867A000100030017-8

CIA PHOTO ACCESSION NO. 27805		COUNTRY		STATE	
APPA LANG NO. 1		Italy		7/58	
GEOGRAPHIC COORDINATES		PROVINCE		PLACE	
				Rome	
TITLE: Crowd listening to Pope at Mindgenly Rally at St. Peters.					
25X1					
DATE OF PICTURE		SOURCE OF			
1949					
CLASSIFICATION					
25X1A					
CAPTIONED BY					
Approved For Release 2003/11/26 : CIA-RDP78-05867A000100030017-8					
FORM NO. 80-53 SEP 1948					
CAPTION REPORT					

Approved For Release 2003/11/26 : CIA-RDP78-05867A000100030017-8

CIA PHOTO ACCESSION NO.	27806	DATE	1/17/50	C
AREA NAME NO.		COUNTRY	Italy	
PROVINCE		MAP REFERENCE		
GEOGRAPHIC COORDINATES	Mindzenty Rally at St. Peter's			
DATE OF PICTURE	1949	SOURCE OF PICTURE		
CLASSIFICATION	25X1	VERIFIED BY		
CAPTIONED BY		CAPTION REPORT		

Approved For Release 2003/11/26 : CIA-RDP78-05867A000100030017-8

Approved For Release 2003/11/26 : CIA-RDP78-05867A000100030017-8

CIA PHOTO ACCESSION NO. 27807

AREA NAME

COUNTRY

Italy

LOCATION

Rome

DATE

GEOGRAPHIC COORDINATES

TITLE

Mudgenty Rally at St. Peter's

25X1

DATE OF PICTURE

1949

SOURCE OF PICTURE



25X1A

CLASSIFICATION

CAPTIONED BY

Approved For Release 2003/11/26 : CIA-RDP78-05867A000100030017-8

VERIFIED BY

CAPTION REPORT

Approved For Release 2003/11/26 : CIA-RDP78-05867A000100030017-8

CIA PHOTO ACCESSION NUMBER: 27808

COUNTRY: Italy

PROVINCE: Rome

TITLE: Mundszentny Rally at St. Peter's

25X1

DATE OF PICTURE: 1949

CLASSIFICATION: 25X1

APPROVED FOR RELEASE 2003/11/26 : CIA-RDP78-05867A000100030017-8

FORM NO. 60-53 SEP 1948

CAPTION REPORT

Approved For Release 2003/11/26 : CIA-RDP78-05867A000100030017-8

CIA PHOTO ACCESSION NUMBER 27809

COUNTRY Italy PROVINCE Rome

GEOGRAPHIC COORDINATES

TITLE Mindzentny Rally at St. Peters

25X1

DATE OF PICTURE 1949 SOURCE OF PICTURE

CLASSIFICATION 25X1

CAPTURED BY Approved For Release 2003/11/26 : CIA-RDP78-05867A000100030017-8

FORM NO. 60-53 SEP 1948

CAPTION REPORT

Approved For Release 2003/11/26 : CIA-RDP78-05867A000100030017-8

CIA PHOTO ACCESSION NUMBER 27910 FILE NUMBER 13-63 05867A000100030017-8

AREA NAME Italy COUNTRY Italy PROVINCE Rome PLACE C

GEOGRAPHIC COORDINATES

TITLE Mindzenty Rally at St. Peters

25X1

DATE OF ACTIVITY Feb. 1949 SOURCE OF FILM [Redacted]

25X1A

CLASSIFICATION (C)

Approved For Release 2003/11/26 : CIA-RDP78-05867A000100030017-8

CAPTION REPORT



Approved For Release 2003/11/26 : CIA-RDP78-05867A000100030017-8

CIA PHOTO ACCESSION NO.	27812	COUNTRY	B63G	PROVINCE		DATE	17 Jan 50	PLACE	
AREA (AME NO.)	16E	COUNTRY	Costa Rica	PROVINCE		DATE		PLACE	
GEOGRAPHIC COORDINATES		MAP REFERENCE							
TITLE									
Airport									
25X1									
DATE OF PICTURE	Dec. 30, 1949								
CLASSIFICATION	25X1A								
CAPTIONED BY	Conf	Approved For Release 2003/11/26 : CIA-RDP78-05867A000100030017-8							
FORM NO. 60-55 SEP 1948		CAPTION REPORT							





Approved For Release 2003/11/26 : CIA-RDP78-05867A000100030017-8

CIA IPHOTO ACCESSION NO. 27814 73636 DATE 17 JAN 60

AREA NAME NO. 1 343J COUNTRY Peru PROVINCE MADRE DE DIOS PLACE SAN RAMON

GEOGRAPHIC COORDINATES 12.09 S 69.23 W

TITLE Airbase

25X1

DATE OF PICTURE \_\_\_\_\_ SIZE OF PICTURE \_\_\_\_\_

25X1A

CLASSIFICATION \_\_\_\_\_

CAPTIONED BY *Comd* Approved For Release 2003/11/26 : CIA-RDP78-05867A000100030017-8

FORM NO. 1044 60-53

CAPTION REPORT

Approved For Release 2003/11/26 : CIA-RDP78-05867A000100030017-8

CIA PHOTO ACCESSION # 27815

AREA NAME NO. 343J

COUNTRY Peru

PROVINCE MADRE DE DIOS

PLACE SAN RAMON

GEOGRAPHIC COORDINATES 12.09 S 69.23 W ✓

TITLE Air base

25X1

DATE OF PICTURE



CAPTIONED BY

Approved For Release 2003/11/26 : CIA-RDP78-05867A000100030017-8

25X1

CAPTION REPORT

FORM NO. 60-53

Approved For Release 2003/11/26 : CIA-RDP78-05867A000100030017-8

CIA PHOTO ACCESSION NUMBER: 27816

AREA: 76K COUNTRY: KUWAIT PROVINCE: AL KUWAIT

GEOGRAPHIC COORDINATES: 29.23N 47.58E

TITLE: Airport with famous wall in the back ground

25X1

DATE OF PICTURE: [ ]

25X1A

CLASSIFICATION: [ ] VERIFIED BY: [ ]

CAPTIONED BY: [ ] Approved For Release 2003/11/26 : CIA-RDP78-05867A000100030017-8

CAPTION REPORT

Approved For Release 2003/11/26 : CIA-RDP78-05867A000100030017-8

CIA PHOTO ACCESSION NO. 27217

AREA / LAWS NO. 131H

COUNTRY Argentina

PROVINCE Buenos Aires

PLACE Buenos Aires

GEOGRAPHIC COORDINATES 34.35 S 58.20 W

TITLE main Building of The "Airport Minister Pictorini"

DATE OF PICTURE 1949

CLASSIFICATION 25X1

CAPTIONED BY [redacted] VERIFIED BY [redacted] Approved For Release 2003/11/26 : CIA-RDP78-05867A000100030017-8

CAPTION REPORT



Approved For Release 2003/11/26 : CIA-RDP78-05867A000100030017-8

CIA PHOTO ACCESSION NO. 27819		3636		DATE 5/1/78	
AREA NAME NO. 1 4K	COUNTRY IRAG	PROVINCE BASRA	PLACE BASRA C		
GEOGRAPHIC COORDINATES 30.28 N 47.51 E ✓					
TITLE AIRPORT Shaiba AERODROME					
airview					
25X1					
DATE OF PICTURE —		SOURCE [redacted]			
CLASSIFICATION 25X1A Cond					
CAPTIONED BY [redacted]				VERIFIED BY [redacted]	
Approved For Release 2003/11/26 : CIA-RDP78-05867A000100030017-8					
FORM NO. 1049 80-53					
CAPTION REPORT					





Approved For Release 2003/11/26 : CIA-RDP78-05867A000100030017-8

CIA PHOTO ACCESSION NO.	27821	AREA TAMS NO.	4K	COUNTRY	IRAQ	PROVINCE	Baghdad	CITY	Baghdad
-------------------------	-------	---------------	----	---------	------	----------	---------	------	---------

GEOGRAPHIC COORDINATES	33.15N 44.30E ✓	MAP REFERENCE:	
TITLE	Civil airport.		

DATE OF PICTURE	—	CLASSIFICATION	25X1
-----------------	---	----------------	------

CAPTIONED BY	[Redacted]	CLASSIFICATION	25X1A
FORM NO. 60-53		APPROVED FOR RELEASE	Approved For Release 2003/11/26 : CIA-RDP78-05867A000100030017-8

CAPTION REPORT

Approved For Release 2003/11/26 : CIA-RDP78-05867A000100030017-8

CIA PHOTO ACCESSION NO. 27822

AREA / AWS. NO. 4K

COUNTRY IRAQ

PROVINCE BASRAH

PLACE BASRAH

GEOGRAPHIC COORDINATES 30.28N 47.51E ✓

TITLE Airport.

Finest in East and one of the greatest airports in the modern world. Latest facilities for landing sea and land planes by day or night. Faces SHATT EL-ARAB

DATE OF PICTURE 1946

SOURCE OF PICTURE [Redacted]

25X1

CLASSIFICATION 25X1A

CAPTIONED BY [Redacted] Approved For Release 2003/11/26 : CIA-RDP78-05867A000100030017-8

CAPTION REPORT

Approved For Release 2003/11/26 : CIA-RDP78-05867A000100030017-8

25X6

Approved For Release 2003/11/26 : CIA-RDP78-05867A000100030017-8

Approved For Release 2003/11/26 : CIA-RDP78-05867A000100030017-8

CIA PHOTO ACCESSION NO. 27824

B636

DATE 10/20/50

AREA TAMS NO. 821M

COUNTRY Finland

PROVINCE Uusimaa

HELSINKI

GEOGRAPHIC COORDINATES 60.09N 24.57E

MAP REFERENCE

TITLE Airport

25X1

DATE OF PICTURE

SON [Redacted]

CLASSIFICATION

25X1A

VERIFIED BY

Approved For Release 2003/11/26 : CIA-RDP78-05867A000100030017-8

CAPTIONED [Redacted]

CAPTION REPORT

FORM NO. 6075

Approved For Release 2003/11/26 : CIA-RDP78-05867A000100030017-8

Next 1 Page(s) In Document Exempt

25X6

Approved For Release 2003/11/26 : CIA-RDP78-05867A000100030017-8





Approved For Release 2003/11/26 : CIA-RDP78-05867A000100030017-8

CIA PHOTO ACCESSION NUMBER **27829** **B63G** DATE **1950** **C**

AREA (AMS NO.) **22K** COUNTRY **SYRIA** PROVINCE **Q** PLACE **PALMYRE**

GEOGRAPHIC COORDINATES **34.31N 38.15E** MAP REFERENCE

TITLE **Airport in the Syrian desert**

**25X1**

DATE OF PICTURE **—** SOURCE OF PICTURE **[ ]**

CLASSIFICATION **25X1A Conf** VERIFIED BY

CAPTIONED BY **[ ]** Approved For Release 2003/11/26 : CIA-RDP78-05867A000100030017-8

FORM NO. **60-55** SEP 1948 **CAPTION REPORT**



Approved For Release 2003/11/26 : CIA-RDP78-05867A000100030017-8

CIA PHOTO ACCESSION NUMBER: 27830 3636

AREA NAME NO.: SK COUNTRY: IRAN PROVINCE: LARISTAN PLACE: JASK

GEOGRAPHIC COORDINATES: 25.45N 57.46E

TITLE: Airport

Air frame spot on Persian Gulf

25X1

DATE OF PICTURE: SOURCE OF PICTURE:

CLASSIFICATION: 25X1A

CAPTIONED BY: Approved For Release 2003/11/26 : CIA-RDP78-05867A000100030017-8

FORM NO. 60-53 SEP 1948 CAPTION REPORT

Approved For Release 2003/11/26 : CIA-RDP78-05867A000100030017-8

CIA IPHOTO ACCESSION NO. 27831		3636		DATE	2 Aug 50
AREA (AMS NO.)	228E	COUNTRY	Venezuela	PROVINCE	ARAGUA
GEOGRAPHIC COORDINATES		10.19N 67.37W ✓			
TITLE					
LINEA AEROPOSTAL					
Airport					
25X1					
DATE OF PICTURE	1937	SOURCE OF PICTURE			
CLASSIFICATION					
25X1 Cond					
CAPTIONED BY		VERIFIED BY			
Approved For Release 2003/11/26 : CIA-RDP78-05867A000100030017-8					
CATION REPORT					

✓

Approved For Release 2003/11/26 : CIA-RDP78-05867A000100030017-8

DATE 17 Jan 50

CIA PHOTO ACCESSION NO. 1

27832

3636

COUNTRY PAKISTAN

PROVINCE SIND

AREA TAMS NO. 1

4NU

INDIA

MAP REFERENCE

GEOGRAPHIC COORDINATES

24.51N 67.00 E


TITLE Airport

25X1

DATE OF PICTURE

-

SOURCE OF PICTURE



25X1A

CLASSIFICATION

Approved For Release 2003/11/26 : CIA-RDP78-05867A000100030017-8

CAPTIONED BY



VERIFIED BY

CAPTION REPORT

Approved For Release 2003/11/26 : CIA-RDP78-05867A000100030017-8

CIA PHOTO ACQUISITION NO. 21003		DATE 11/7/50	
AREA NAME NO. 10		COUNTRY Afghanistan	PROVINCE Kabul ✓
GEOGRAPHIC COORDINATES 34.30 N 69.18 E		MAP REFERENCE	
TITLE (view of city) 25X1			
DATE OF PICTURE 1940	SOURCE OF [ ]		
CLASSIFICATION 25X1A	VERIFIED BY		
CAPTIONED BY [ ]		Approved For Release 2003/11/26 : CIA-RDP78-05867A000100030017-8	
FORM NO. 60-93		CAPTION REPORT	

Approved For Release 2003/11/26 : CIA-RDP78-05867A000100030017-8

CIA PHOTO ACCESSION NO. 27834

AREA NAME NO. 10 COUNTRY Afghanistan PROVINCE Kabul PLACE Kabul

GEOGRAPHIC COORDINATES 34.30N 69.18E

Khyber Pass bus which runs between Kabul and Peshawar.

25X1

DATE OF PICTURE SOURCE OF PICTURE

CLASSIFICATION 25X1

APPROVED FOR RELEASE 2003/11/26 : CIA-RDP78-05867A000100030017-8

FORM NO. 60-53 SEP 1948 CAPTION REPORT

CIA PHOTO ACCESSION NUMBER: <b>11255</b>		Approved For Release 2003/11/26 : CIA-RDP78-05867A000100030017-8		DATE: <b>1/17/59</b>	FILE NO: <b>100030017-8</b>
AREA NAME NO.: <b>10</b>	COUNTRY: <b>Afghanistan</b>	PROVINCE: <b>Kabul</b>	FILE NO: <b>Kabul</b>		
GEOGRAPHIC COORDINATES: <b>34.30 N 69.18 E</b>		MAP REFERENCE: <b>-</b>			
TITLE: <b>Kabul River which flows through city</b>					
DATE OF PICTURE: <b>1943</b>					
SOURCE OF PICTURE: <b>25X1</b>					
CLASSIFICATION: <b>C</b>					
CAPTIONED BY: <b>Approved For Release 2003/11/26 : CIA-RDP78-05867A000100030017-8</b>					
FORM NO. 60-53 SEP 1948					
CAPTION REPORT					

Approved For Release 2003/11/26 : CIA-RDP78-05867A000100030017-8

CIA PHOTO ACQUISITION NO. 107 NO. 1/17/50

APRIL CAMPAIGN NO. 1U COUNTRY Afghanistan PROVINCE Kabul

GEOGRAPHIC COORDINATES 34.30N 69.48E ✓ MAP REFERENCE

TITLE Bus station

25X1

DATE OF PICTURE SOURCE OF REFERENCE

CLASSIFICATION C 25X1A

CAPTIONED BY Approved For Release 2003/11/26 : CIA-RDP78-05867A000100030017-8

FORM NO. 60-53 SEP 1948

CAPTION REPORT





27839

LOT NO.

MAP REFERENCE

LATITUDE

LONGITUDE

COUNTRY

PROVINCE

Approved For Release 2003/11/26 : CIA-RDP78-05867A000100030017-8

AREA NO

SUBJECT

SUBJECT

SUBJECT

SUBJECT

SUBJECT

SUBJECT

SUBJECT

SUBJECT

PK

C5N

AKV

DIS

LAND

3

KHANNA

10

(N)

15

CEME

20

TERY

25

BEID

30

35

YBER

40

A

45

HIGHWAY

50

ILLEGIB



~~Confidential~~

DATE OF PHOTO

COUNT

NO OF CARDS

SOURCE OF PHOTOGRAPH

4

1

3

CLASSIFICATION

~~Confidential~~

CAPTIONED BY

FORM NO. 174 USE PREVIOUS EDITIONS


Approved For Release 2003/11/26 : CIA-RDP78-05867A000100030017-8

PHOTO ANALYSIS REPORT

PHOTO NO. 27870 LOT NO. \_\_\_\_\_ MAP REFERENCE \_\_\_\_\_ LATITUDE \_\_\_\_\_ LONGITUDE \_\_\_\_\_

COUNTRY INDONESIA **Approved For Release 2003/11/26 : CIA-RDP78-05867A000100030017-8**

AREA NO	SUBJECT	SUBJECT	SUBJECT	SUBJECT	SUBJECT	SUBJECT	SUBJECT	SUBJECT
PK	DID	296						
L A N D	<sup>5</sup> I	K H A N A	<sup>10</sup>		<sup>15</sup> S R	F I S H	<sup>20</sup>	
- B U I L T	<sup>25</sup>	B L O C K	<sup>30</sup>		<sup>35</sup> W A L L	E	<sup>40</sup> J V	
E R L O C K I N G	<sup>45</sup>	A T	<sup>50</sup>					
R I T O R Y								



ILLEGIB

~~CONFIDENTIAL~~

DATE OF PHOTO	TYPE	QUALITY	CLASS	NO OF CARDS	SOURCE OF PHOTOGRAPH
	4	3	4	1	3
				2	

CLASSIFICATION CONFIDENTIAL **Approved For Release 2003/11/26 : CIA-RDP78-05867A000100030017-8**

PHOTO NO. 27841 LOT NO. \_\_\_\_\_ MAP REFERENCE \_\_\_\_\_ LATITUDE \_\_\_\_\_ LONGITUDE \_\_\_\_\_  
 COUNTRY Approved For Release 2003/11/26 : CIA-RDP78-05867A000100030017-8

WAC - 31-B

AREA NO.	SUBJECT	SUBJECT	SUBJECT	SUBJECT	SUBJECT	SUBJECT	SUBJECT	SUBJECT
<u>AF</u>	<u>DIB</u>	<u>C43</u>	<u>C78</u>					
<u>TOR</u>	<u>KHAM</u>		<u>10</u>	<u>AFGHANISTAN</u>				<u>20</u>
<u>N-PAKISTAN</u>			<u>30</u>	<u>BOUNDARY</u>				<u>40</u>
<u>LG</u>	<u>WEST</u>		<u>50</u>					

*Collection*

1-8

DATE OF PHOTO	TYPE	QUALITY	CLASS	NO. OF CARDS	SOURCE OF PHOTOGRAPH
	<u>4</u>	<u>1</u>	<u>3</u>	<u>3</u>	

CLASSIFICATION Confidential Approved For Release 2003/11/26 : CIA-RDP78-05867A000100030017-8

Approved For Release 2003/11/26 : CIA-RDP78-05867A000100030017-8

1U Afghanistan Rhyber Pass

Approx 34.06N 71.05E ←

A Buddhist "Shpola Stupa" or shrine -  
halfway through the Pass.

25X1

DATE OF PICTURE SOURCE

25X1A

CLASSIFICATION ©

Approved For Release 2003/11/26 : CIA-RDP78-05867A000100030017-8

FORM NO. 60-53  
SEP 1948

CAPTION REPORT

CIA PHOTO ACCESSION NO. 27043  
LOT NO. 2003/11/26  
Approved For Release 2003/11/26 : CIA-RDP78-05867A000100030017-8

AREA NAME NO. 2NU  
COUNTRY Afghanistan  
PAKISTAN PROVINCE  
1/17/50  
GEOGRAPHIC COORDINATES Approx. 34.06N 71.09E  
PLACE Khyber Pass

25X1

DATE OF PICTURE  
SOURCE OF PICTURE

CLASSIFICATION 25X1A C

CAPTIONED BY  
Approved For Release 2003/11/26 : CIA-RDP78-05867A000100030017-8

FORM NO. 60-53  
SEP 1948

CAPTION REPORT

PHOTO NO. 27844 LOT NO. \_\_\_\_\_ MAP REFERENCE \_\_\_\_\_ LATITUDE \_\_\_\_\_ LONGITUDE \_\_\_\_\_

COUNTRY PK **Approved For Release 2003/11/26 : CIA-RDP78-05867A000100030017-8** PROVINCE WAF - ...

AREA NO. PK SUBJECT DIS SUBJECT AKV SUBJECT \_\_\_\_\_ SUBJECT \_\_\_\_\_ SUBJECT \_\_\_\_\_ SUBJECT \_\_\_\_\_ SUBJECT \_\_\_\_\_ SUBJECT \_\_\_\_\_


L A N D <sup>5</sup> 1 R O T <sup>10 1 1 <sup>15 1 1 <sup>20 1</sup></sup></sup>

E R <sup>25</sup> P A T R O U <sup>30</sup> 1 1 <sup>35</sup> 1 1 <sup>40</sup> 1

A N <sup>45</sup> R O A D I N <sup>50</sup> 1 1 1 1 1 1

R O A D A B O V E 1 1 1 1 1 1 1 1

ILLEGIB



~~Correction~~

DATE OF PHOTO \_\_\_\_\_ CLASS \_\_\_\_\_ NO. OF CARBS \_\_\_\_\_ SOURCE OF PHOTOGRAPH \_\_\_\_\_

4 1 3 5

CLASSIFICATION Confidential **Approved For Release 2003/11/26 : CIA-RDP78-05867A000100030017-8**

Approved For Release 2003/11/26 : CIA-RDP78-05867A000100030017-8

PHOTO NO. 27745 LOT NO. MAP REFERENCE LATITUDE LONGITUDE

COUNTRY Approved For Release 2003/11/26 : CIA-RDP78-05867A000100030017-8

AREA NO DK SUBJECT DIE AKV SUBJECT SUBJECT SUBJECT SUBJECT SUBJECT SUBJECT

LAND 5 I KHANA 10 ANA 15  
R & 25 CARAVAN 30  
PHYBER 45 F.F.I. 50

ILLEGIB



~~Correlation~~  
DATE OF PHOTO

TYPE QUALITY CLASS NO OF CARDS SOURCE OF PHOTOGRAPH  
4 1 E 2

Approved For Release 2003/11/26 : CIA-RDP78-05867A000100030017-8

CIA PHOTO ACCESSION NO. 7706 LOT NO.

Approved For Release 2003/11/26 : CIA-RDP78-05867A000100030017-8

AREA NAME 10 COUNTRY Afghanistan PROVINCE PLACE

GEOGRAPHIC COORDINATES 34.06N 71.05E MAP REFERENCE Kyber Pass

These Trucks on way to Kabul.

25X1

DATE OF PICTURE SOURCE OF

CLASSIFICATION 25X1A

CAPTIONED BY

FORM NO. 60-53 Approved For Release 2003/11/26 : CIA-RDP78-05867A000100030017-8


CAPTION REPORT



PHOTO NO. 27847 LOT NO. \_\_\_\_\_ MAP REFERENCE \_\_\_\_\_ LATITUDE \_\_\_\_\_ LONGITUDE 124E  
 COUNTRY \_\_\_\_\_ APPROVED FOR RELEASE 2003/11/26 : CIA-RDP78-05867A000100030017-8

AREA NO	SUBJECT	SUBJECT	SUBJECT	SUBJECT	SUBJECT	SUBJECT	SUBJECT	SUBJECT
<u>PK</u>	<u>29T</u>	<u>AMC</u>						
<u>J A M R U D</u>	<u>3</u>	<u>E O</u>	<u>10</u>			<u>115</u>	<u>E A D T E R N</u>	<u>20</u>
<u>A P P R O A C H</u>	<u>25</u>		<u>30</u>			<u>135</u>	<u>R H Y B E R</u>	<u>40</u>
<u>P A S S</u>	<u>45</u>	<u>28</u>	<u>50</u>	<u>M I</u>	<u>L S A T</u>			

ILLEGIB



*Connection*

DATE OF PHOTO	TYPE	QUALITY	CLASS	NO OF CARDS	SOURCE OF PHOTOGRAPH
	<u>4</u>	<u>1</u>	<u>3</u>	<u>2</u>	

CLASSIFICATION \_\_\_\_\_ APPROVED FOR RELEASE 2003/11/26 : CIA-RDP78-05867A000100030017-8

Approved For Release 2003/11/26 : CIA-RDP78-05867A000100030017-8

CIA PHOTO ACCESSION NO. 1-28 LOT NO. 1918/50

AREA NAME NO. 1U COUNTRY Afghanistan PROVINCE PLACE Shubar Pass

GEOGRAPHIC COORDINATES approx 34° 52' 68° 18' E

One of the mud forts in the Hindu Kush mts.

25X1

DATE OF PICTURE 1940 SOURCE OF

25X1A

CLASSIFICATION

CAPTIONED BY Approved For Release 2003/11/26 : CIA-RDP78-05867A000100030017-8

FORM NO. 80-53 SEP 1945

CAPTION REPORT

Approved For Release 2003/11/26 : CIA-RDP78-05867A000100030017-8

CIA PHOTO ACCESSION NO. [ ] LOT NO. [ ]

AREA NAME NO. [ ] COUNTRY Afghanistan PROVINCE Shibar Pass

GEOGRAPHIC COORDINATES approx 34°52' N 68°18' E MAP REFERENCE [ ]

Passengers help their bus over the steep grade in the Hindu Kush Mountains.

25X1

DATE OF PICTURE 1940 SOURCE OF [ ]

CLASSIFICATION 25X1A C

CAPTIONED BY [ ] Approved For Release 2003/11/26 : CIA-RDP78-05867A000100030017-8

FORM NO. SEP 1948 60-53 CAPTION REPORT

Approved For Release 2003/11/26 : CIA-RDP78-05867A000100030017-8

CIA PHOTO ACCESSION NO. 1		LOT NO.	
APRIL CAMP NO. 1		COUNTRY	PROVINCE
GEOGRAPHIC COORDINATES		MAP REFERENCE	
DATE OF PICTURE		SOURCE OF PICTURE	
CLASSIFICATION		CAPTIONED BY	
FORM NO. 80-53		SEP 1948	

34 52 N 68 18 E ✓  
 Afghanistan Shikar Pass  
 OSS  
 Only motor road traverses over the Hindu Kush mountains.  
 25X1  
 1940  
 25X1A  
 Approved For Release 2003/11/26 : CIA-RDP78-05867A000100030017-8

CAPTION REPORT

Approved For Release 2003/11/26 : CIA-RDP78-05867A000100030017-8

CIA PHOTO ACCESSION NO. 1		LOT NO. 12636	
Approved For Release 2003/11/26 : CIA-RDP78-05867A000100030017-8			
AREA NAME NO. 1	COUNTRY	PROVINCE	PLACE
10	Afghanistan	18 Jan 50	
GEOGRAPHIC COORDINATES		MAP REFERENCE	
TITLE			
Type of text used by the nomadic tribes of northern Afghanistan.			
(Note the slippers on rug in front of door. Mohammedans do not wear shoes in a home.)			
DATE OF PICTURE	SOURCE OF PICTURE		
1943	25X1		
CLASSIFICATION			
Capt		25X1A	
CAPTIONED BY		Approved For Release 2003/11/26 : CIA-RDP78-05867A000100030017-8	
FORM NO. 60-53 SEP 1948		CAPTION REPORT	

Approved For Release 2003/11/26 : CIA-RDP78-05867A000100030017-8

CIA PHOTO ACCESSION NO. 1 LOT NO. 13636

AREA NAME NO. 1 U COUNTRY Afghanistan PROVINCE 18 Jan 50 PLACE Khyber Pass ✓

GEOGRAPHIC COORDINATES Approx 34.52 N 68.18 E ✓ MAP REFERENCE

The camel carries most of the family's ~~of the~~ possessions

25X1

DATE OF PICTURE 1943 SOURCE OF

CLASSIFICATION Conf 25X1A

CAPTIONED BY Approved For Release 2003/11/26 : CIA-RDP78-05867A000100030017-8

FORM NO. 60- SEP 1948

CAPTION REPORT

Approved For Release 2003/11/26 : CIA-RDP78-05867A000100030017-8

CIA PHOTO ACCESSION NO. 1		LOT NO.	
27053		8636	
Approved For Release 2003/11/26 : CIA-RDP78-05867A000100030017-8			
AREA (AMS NO.)	COUNTRY	PROVINCE	PLACE
10	Afghanistan	18	50
GEOGRAPHIC COORDINATES		MAP REFERENCE	
TITLE			
In a country without rail way the donkey still marches on.			
25X1			
DATE OF PICTURE	SOURCE OF PICTURE		
CLASSIFICATION			
25X1A			
CAPTIONED BY		Approved For Release 2003/11/26 : CIA-RDP78-05867A000100030017-8	
FORM NO. 60-53		SEP 1948	
CATION REPORT			

Approved For Release 2003/11/26 : CIA-RDP78-05867A000100030017-8

CIA PHOTO ACCESSION NO. LOT NO. 5636

AREA (AMS NO.) 10 COUNTRY AFGHANISTAN PROVINCE 18 Jan 50 PLACE Pul-e-Khumbi

GEOGRAPHIC COORDINATES 35.56N 68.44E ✓ MAP REFERENCE

TITLE Weaving machines in modern textile factory.  
25X1

DATE OF PICTURE 1943 SOURCE OF PICTURE

CLASSIFICATION 25X1A Cond

Approved For Release 2003/11/26 : CIA-RDP78-05867A000100030017-8

FORM NO. SEP 1948 60

CAPTION REPORT



Approved For Release 2003/11/26 : CIA-RDP78-05867A000100030017-8

CIA PHOTO ACCESSION NO. 1		LOT NO. 15636		18 Jan 58	
AREA (AMS NO.)	COUNTRY	PROVINCE	PLACE		
LU	Afghanistan		Tob Kham		
GEOGRAPHICAL COORDINATES		MAP REFERENCE			
34.06 N 71.07 E ✓					
TITLE					
Frontier hamlet just inside the tribal territory at the border.					
(Balus in fog have been unloaded for customs inspection)					
DATE OF PICTURE		SOURCE OF PICTURE			
—		25X1			
CLASSIFICATION					
Captured by		25X1A			
Approved For Release 2003/11/26 : CIA-RDP78-05867A000100030017-8					
FORM NO. 80- SEP 1948		CAPTION REPORT			

Approved For Release 2003/11/26 : CIA-RDP78-05867A000100030017-8

AREA NAME: 2NU COUNTRY: Pakistan PROVINCE: N.W. Frontier Peshawar

GEOGRAPHIC COORDINATES: 34° 00' N 71° 30' E MAP REFERENCE: WAC 431

TITLE: Ceremonial well.

25X1

DATE OF PICTURE: SOURCE: [ ]

CLASSIFICATION: 25X1A

CAPTIONED BY: Approved For Release 2003/11/26 : CIA-RDP78-05867A000100030017-8

FORM NO. 60-5 SEP 1948

CAPTION REPORT

Approved For Release 2003/11/26 : CIA-RDP78-05867A000100030017-8

CIA PHOTO ACCESSION NO. [ ] LOT NO. [ ]

AREA NAME [ 2NU ] COUNTRY [ Pakistan ] PROVINCE [ N.W. Territory ] DISTRICT [ Peshawar ]

GEOGRAPHIC COORDINATES [ ] MAP REFERENCE [ ]

TITLE [ ]

25X1

DATE OF PICTURE [ ] SOURCE [ ]

CLASSIFICATION [ 25X1 ]

CAPTIONED BY [ ] Approved For Release 2003/11/26 : CIA-RDP78-05867A000100030017-8

FORM NO. 60-53 SEP 1948

CAPTION REPORT

Approved For Release 2003/11/26 : CIA-RDP78-05867A000100030017-8

CIA PHOTO ACCESSION NO. [ ] LOT NO. [ ]

AREA NAME *2NU* COUNTRY *Pakistan* PROVINCE *North West Frontier* DISTRICT *Peshawar*

GEOGRAPHIC COORDINATES [ ] MAP REFERENCE [ ]

TITLE *The street of the coppersmiths*

[ ]  
[ ]  
[ ]  
[ ]

25X1

DATE OF PICTURE [ ] SOURCE OF [ ]

CLASSIFICATION *25X1A*

CAPTIONED BY [ ] VERIFIED BY [ ]

Approved For Release 2003/11/26 : CIA-RDP78-05867A000100030017-8

FORM NO. 60-53 SEP 1948 CAPTION REPORT

Approved For Release 2003/11/26 : CIA-RDP78-05867A000100030017-8

AREA NAME: *21V U* COUNTRY: *Pakistan* PROVINCE: *N. W. Frontier* DISTRICT: *Behawal*

GEOGRAPHIC COORDINATES: \_\_\_\_\_ MAP REFERENCE: \_\_\_\_\_

TITLE: *Reader of cotton goods*

\_\_\_\_\_

\_\_\_\_\_

\_\_\_\_\_

\_\_\_\_\_

25X1

DATE OF PICTURE: *[Signature]* SOURCE:

CLASSIFICATION: *C* 25X1

CAPTIONED BY:  Approved For Release 2003/11/26 : CIA-RDP78-05867A000100030017-8

FORM NO. 80-53 SEP 1948

CAPTION REPORT

Approved For Release 2003/11/26 : CIA-RDP78-05867A000100030017-8

CIA PHOTO ACCESSION NO. 2563 CT NO. 778/30

AREA NAME: 2NU COUNTRY: Pakistan PROVINCE: N.W. Frontier PLACE: Peshawar

GEOGRAPHICAL COORDINATES: DATE RECEIVED:

TITLE: In the Kissa Kahani, the Street of the Story Tellers.

25X1

DATE OF PICTURE: 50

CLASSIFICATION: C 25X1A

CAPTIONED BY: Approved For Release 2003/11/26 : CIA-RDP78-05867A000100030017-8

Approved For Release 2003/11/26 : CIA-RDP78-05867A000100030017-8

13-63

1/18/50

CIA PHOTO ACCESSION NO. 1

LOT NO.

AREA NAME NO. 1

COUNTRY

PROVINCE

PLACE

Pakistan

n.w. Frontier

Zarghunkehel

GEOGRAPHIC COORDINATES

Does not locate approx 33°36'N 71°29'E (Times)  
Village in the Kohat Pass.

Kohat Pass 33 36 71 29  
25X1

DATE OF PICTURE

SOURCE OF PI

CLASSIFICATION

25X1A

Approved For Release 2003/11/26 : CIA-RDP78-05867A000100030017-8

FORM NO. 80-  
SEP 1948

CAPTION REPORT

Approved For Release 2003/11/26 : CIA-RDP78-05867A000100030017-8

COUNTRY: Pakistan PROVINCE: N W Frontier PLACE: Zarghundeel

approx -

Tribal rifle factory

Consists of half dozen mud <sup>+ stone</sup> huts

25X1

DATE OF PICTURE: SOURCE: [Redacted]

CLASSIFICATION: C 25X1A

CAPTIONED BY: Approved For Release 2003/11/26 : CIA-RDP78-05867A000100030017-8

FORM NO. SEP 1968 60-5

CAPTION REPORT



Approved For Release 2003/11/26 : CIA-RDP78-05867A000100030017-8

CIA PHOTO ACCESSION NO. 33 LOT NO. 718/50

AREA CAMP NO. COUNTRY Pakistan PROVINCE FATAH STATE Zarghunkel

GEOGRAPHIC COORDINATES MAP REFERENCE

TITLE  
workers fitting butts and woodwork onto rifles -

25X1

DATE OF PICTURE SOURCE

CLASSIFICATION 25X1A

CAPTIONED BY Approved For Release 2003/11/26 : CIA-RDP78-05867A000100030017-8

FORM NO. 60 SEP 1948

CAPTION REPORT

Approved For Release 2003/11/26 : CIA-RDP78-05867A000100030017-8

CIA PHOTO ACCESSION NO. 1 LOT NO. 4 B-63 118/58

AREA NAME: COUNTRY: Pakistan PROVINCE: ELAGE: Larghunkel

GEOGRAPHIC COORDINATES: MAP REFERENCE:

TITLE: Rifle factory owner ~~Bladed~~ and field gun turned out some years ago.

Factory now turns out no guns but can make 500 rifles yearly in "peacetime". It can do 100 per month, if pressed.

DATE OF PICTURE: SOURCE: 25X1

CLASSIFICATION: 25X1A

CAPTIONED: Approved For Release 2003/11/26 : CIA-RDP78-05867A000100030017-8

FORM NO. SEP 1948 66-53 CAPTION REPORT

Approved For Release 2003/11/26 : CIA-RDP78-05867A000100030017-8

AREA (AMT) NO. 1 COUNTRY Pakistan PROVINCE Karghand

GEOGRAPHIC COORDINATES: [blank] REFERENCE: [blank]  
TITLE: Tribal rifle factory  
A assembling finished lock.

25X1

DATE OF PICTURE: [blank] SOURCE: [blank]

CLASSIFICATION: 25X1A  
CAPTION: Approved For Release 2003/11/26 : CIA-RDP78-05867A000100030017-8

Approved For Release 2003/11/26 : CIA-RDP78-05867A000100030017-8

AREA CAMP NO. 706 LOT NO. 3713/85  
COUNTRY Pakistan PROVINCE Karghunde

GEOGRAPHIC COORDINATES MAP REFERENCE

TITLE  
Subal rifle factory, turning gun barrels  
on hand lathe.

25X1

DATE OF PICTURE SOURCE

CLASSIFICATION 25X1A  
CAPTIONED BY Approved For Release 2003/11/26 : CIA-RDP78-05867A000100030017-8  
FORM NO. 60-53 SEP 1948

CAPTION REPORT

Approved For Release 2003/11/26 : CIA-RDP78-05867A000100030017-8

CIA PHOTO ACCESSION NO. 1 LOT NO. 3-63 1/18/50

AREA (AMP) NO. 1 COUNTRY Pakistan PROVINCE PLACE Farghunkel

GEOGRAPHIC COORDINATES MAP REFERENCE

TITLE: Tribal rifle factory. Making nuts, bolts and small parts; all shaped with hand files.

25X1

DATE OF PICTURE SOURCE

CLASSIFICATION 25X1A

CAPTIONED BY Approved For Release 2003/11/26 : CIA-RDP78-05867A000100030017-8

FORM NO. 60- SEP 1948

CAPTION REPORT



Approved For Release 2003/11/26 : CIA-RDP78-05867A000100030017-8

CIA PHOTO ACCESSION NO. 1 LOT NO. B 6 3 1/18/50

AREA (AMT. NO.) COUNTRY PROVINCE STATE  
Pakistan Zarghunkeel

GEOGRAPHIC COORDINATES MAP REFERENCE

TITLE  
Inhal rifle factory. Craftsman examines collection of British official markings.

Inhalmen don't consider rifles genuine unless they bear many markings - letters are put on upside down - markings used are from Queen Victoria's day to present British arsenal marks.

DATE OF PICTURE SOURCE OF PICTURE

CLASSIFICATION 25X1

CAPTIONED BY 25X1A

Approved For Release 2003/11/26 : CIA-RDP78-05867A000100030017-8

FORM NO. 60- SEP. 1948

CAPTION REPORT

Approved For Release 2003/11/26 : CIA-RDP78-05867A000100030017-8

REF ID: A66377

APPROXIMATE ACQUISITION NO. 1 LOT NO. 11/7/50

AREA NAME NO. 2 NU COUNTRY PAKISTAN PROVINCE

ORIGINATOR ORIGINATED Afghans PLACE Jamrud Fort

APR 1 34.02N 71.24E

A Sikhemen at entrance to Khyber Pass.

25X1

DATE OF PICTURE SOURCE OF

CLASSIFICATION 25X1

CAPTIONED BY

Approved For Release 2003/11/26 : CIA-RDP78-05867A000100030017-8

FORM NO. 60-53 SEP 1948

CAPTION REPORT





CIA PHOTO ACCESSION NO. 7272		LOT NO.	
Approved For Release 2003/11/26 : CIA-RDP78-05867A000100030017-8			
AREA NAME NO. 2NU	COUNTRY PAKISTAN Afghanistan	PROVINCE	PLACELANDI KHOTAL
GEOGRAPHIC COORDINATES 34.06N 71.09E ✓		MAP REFERENCE	
TITLE Village in the Khyber Pass.			
25X1			
DATE OF RECEIPT	SOURCE OF REPORT		
CLASSIFICATION C			
CAPTIONED BY 25X1A			
Approved For Release 2003/11/26 : CIA-RDP78-05867A000100030017-8			
FORM NO. 60 SEP 1948	CAPTION REPORT		

Approved For Release 2003/11/26 : CIA-RDP78-05867A000100030017-8

LOT NO.	MAP REFERENCE	LATITUDE	LONGITUDE
22573			71.06 E

AREA NO	SUBJECT	SUBJECT	SUBJECT	SUBJECT	SUBJECT	SUBJECT	SUBJECT	SUBJECT
PK	DIE	AKV						
LAND	1	KHAN	10			HYBER	20	
PA	25	LRG	30			AFGHAN	40	
1	45	LN	50	FAK		BG		

*Correction*

1-28

DATE OF PHOTO	TYPE	QUALITY	CLASS	NO. OF CARDS	SOURCE OF PHOTOGRAPH
	4	1	3	2	

Approved For Release 2003/11/26 : CIA-RDP78-05867A000100030017-8

PHOTO ANALYSIS REPORT

Approved For Release 2003/11/26 : CIA-RDP78-05867A000100030017-8

CIA PHOTO ACCESSION NO. 1 LOT NO. 15636

AREA NAME NO. 1 2NU COUNTRY PAKISTAN PROVINCE Northwest Frontier Province PLACE Kohat Pass

GEOGRAPHIC COORDINATES 33.36 N 71.26 E ✓ MAP REFERENCE:

TITLE Typical fortified village. ~~near the town~~

25X1

DATE OF PICTURE SOURCE

CLASSIFICATION Conf

CAPTIONED BY Approved For Release 2003/11/26 : CIA-RDP78-05867A000100030017-8

FORM NO. 60-53 SEP 1948 CAPTION REPORT

Approved For Release 2003/11/26 : CIA-RDP78-05867A000100030017-8

CIA PHOTO ACCESSION NO. 1 27275 LGT NO. 13636

AREA NAME NO. 1 2NU COUNTRY PAKISTAN PROVINCE Northwest Frontier Province PLACE Kohat Pass

GEOGRAPHIC COORDINATES 33.36 N 71.26 E

Typical family fort. The men guard the village at night from the strong watchtower

25X1

DATE OF PICTURE

CLASSIFICATION 25X1A Cont

APPROVED FOR RELEASE 2003/11/26 : CIA-RDP78-05867A000100030017-8

Approved For Release 2003/11/26 : CIA-RDP78-05867A000100030017-8

CIA PHOTO ACCESSION NO. <i>076</i>		LOT NO. <i>B636</i>		DATE <i>18 Jan 50</i>	
AREA (AMS NO.)	COUNTRY	PROVINCE	PLACE		
<i>ONU</i>	<i>Pakistan</i>	<i>NORTHWEST FRONTIER PROVINCE</i>	<i>Kohat</i>	<input checked="" type="checkbox"/>	
GEOGRAPHIC COORDINATES		MAP REFERENCE			
<i>33.36 N 71.26 E</i>		<input checked="" type="checkbox"/>			
TITLE					
<i>Traffic policeman stands on post duty in the customs of the town.</i>					
<i>(Note English names of the crossroads)</i>					
<i>25X1</i>					
DATE OF PICTURE		SOURCE OF PICTURE			
<i>—</i>		<div style="border: 1px solid black; width: 100%; height: 20px;"></div>			
CLASSIFICATION					
<i>25X1A Cond</i>					
CAPTIONED BY		APPROVED FOR RELEASE		REF ID: A66360	
		<i>Approved For Release 2003/11/26 : CIA-RDP78-05867A000100030017-8</i>		<i>Approved For Release 2003/11/26 : CIA-RDP78-05867A000100030017-8</i>	
FORM NO. 80-5 SEP 1948		CAPTION REPORT			



CIA PHOTO ACCESSION NO. 1		LOT NO.		DATE	
2 X 8 78		B 1125		1/18/59	
Approved For Release 2003/11/26 : CIA-RDP78-05867A000100030017-8					
AREA NAME NO.	COUNTRY	PROVINCE	PLACE		
3P	Morocco			C	
GEOGRAPHIC COORDINATES			MAP REFERENCE		
TITLE:					
<u>Arab type - Shiadma</u>					
DATE OF PICTURE		SOURCE OF PICTURE			
1931		See 27877			
CLASSIFICATION					
25X1A					
CAPTIONED BY		VERIFIED BY			
Approved For Release 2003/11/26 : CIA-RDP78-05867A000100030017-8					
FORM NO. 60-53					
SEP 1948		CAPTION REPORT			



CIA PHOTO ACCESSION NO. 1		LOT NO.	
2 Approved For Release 2003/11/26 : CIA-RDP78-05867A000100030017-8		1/18/50	
AREA NAME NO. 1	COUNTRY	PROVINCE	PLACE
3P	Morocco		
GEOGRAPHIC COORDINATES		MAP REFERENCE	
TITLE			
<u>Arabic type - Shawia</u>			
DATE OF PICTURE		SOURCE OF PICTURE	
		See 27877	
CLASSIFICATION			
25X1A			
CAPTIONED BY		VERIFIED BY	
Approved For Release 2003/11/26 : CIA-RDP78-05867A000100030017-8		CIA-RDP78-05867A000100030017-8	
FORM NO. SEP 1948 60-55			
CAPTION REPORT			

CIA PHOTO ACCESSION NO. 1		LOT NO.	
27878		Approved For Release 2003/11/26 : CIA-RDP78-05867A000100030017-8	
ALFA RANGE NO.	COUNTRY	PROVINCE	PLACE
3P	Morocco		
GEOGRAPHIC COORDINATES		MAP REFERENCE	
TITLE			
<u>Arabic type - <u>Ulad Stut</u></u>			
DATE OF PICTURE		SOURCE OF PICTURE	
		see 27877	
25X1A			
CLASSIFICATION			
CAPTIONED BY		VERIFIED BY	
[Redacted]		Approved For Release 2003/11/26 : CIA-RDP78-05867A000100030017-8	
FORM NO. 60- SEP 1946		CAPTION REPORT	

C

CIA PHOTO ACCESSION NO. 1		LOT NO.	
278A		B-5	
Approved For Release 2003/11/26 : CIA-RDP78-05867A000100030017-8			
AREA NAME NO. 1	COUNTRY	PROVINCE	PLACE
3P	Morocco		1/18/50 C
GEOGRAPHIC COORDINATES		MAP REFERENCE	
TITLE:			
Arab type - Rehamna			
DATE OF PICTURE		SOURCE OF PICTURE	
1931		See 27877	
CLASSIFICATION			
25X1A			
CAPTIONED BY		Approved For Release 2003/11/26 : CIA-RDP78-05867A000100030017-8	
FORM NO. 100-53 SEP 1946		CAPTION REPORT	

CIA PHOTO ACCESSION NO. 27882		LOT NO. 8636		Approved For Release 2003/11/26 : CIA-RDP78-05867A000100030017-8	
AREA NAME NO. 741K	COUNTRY Turkey	PROVINCE ANKARA	DATE 18 Jan 58	C	
GEOGRAPHIC COORDINATES 39.55N 32.55E		PLACE ANKARA			
TITLE Afghanistan Embassy					
25X1					
DATE OF PICTURE	SOURCE	[Redacted]			
CLASSIFICATION					
CAPTIONED BY <i>Conf</i>					
Approved For Release 2003/11/26		CIA-RDP78-05867A000100030017-8			
FORM NO. 80- SEP 1948					

CAPTION REPORT

CIA PHOTO ACCESSION NO. 1		LOT NO.		A-1	
①		Approved For Release 2003/11/26 : CIA-RDP78-05867A000100030017-8		18 Jan 50	
AREA (AMS NO.)	COUNTRY	PROVINCE	PLACE		
737E	Colombia	TOLIMA (DEPT.)	FRANDES		
GEOGRAPHIC COORDINATES		MAP REFERENCE			
04.17N 74.50W		AGS-NB 18			
TITLE					
suspension					
New bridge over Magdalena River, from about 200 yards upstream.					
New suspension bridge at GIRAROT					
DATE OF PICTURE	SOURCE				
1949				25X1A	
CLASSIFICATION				25X1A	
CAPTIONED BY					
FORM NO. 80-53		Approved For Release 2003/11/26 : CIA-RDP78-05867A000100030017-8		VERIFIED BY	
SEP 1948					
CAPTION REPORT					

Approved For Release 2003/11/26 : CIA-RDP78-05867A000100030017-8

CIA (PHOTO ACCESSION NO.) **3** LOT NO. **15 Jan 50**

AREA (AMS NO.) **737E** COUNTRY **Colombia** PROVINCE **Tolima** COUNTY **Flandes**

GEOGRAPHIC COORDINATES **4.17N 74.50W** MAP REFERENCE **AGS - NB 18**

TITLE

*Approximate*  
*Opp. New bridge over Magdalena River, taken from west at a distance of about 100 yards. GIRARDOT in background.*

*Suspension bridge.*

DATE OF PICTURE **1949** SOURCE **[Redacted]** **25X1A**

CLASSIFICATION **25X1A Conf.**

CAPTION **[Redacted]** APPROVED FOR RELEASE 2003/11/26 : CIA-RDP78-05867A000100030017-8

FORM NO. SEP 1946 60-53 CAPTION REPORT

CIA PHOTO ACCESSION NO. 1

③ 27855 Approved For Release 2003/11/26 : CIA-RDP78-05867A000100030017-8

AREA (AMS NO. 1) 137E COUNTRY Colombia PROVINCE Tolima DATE 18 Jan 50

GEOGRAPHIC COORDINATES 4.17N 74.50W DISTANCE A65-11B-18

TITLE

New bridge over Magdalena River, taken from west at a distance of about 20 yards. CRAS 001 embankment in background.

DATE OF PICTURE 1949 SIZE 25X1A

CLASSIFICATION 25X1

CAPTIONED BY

Approved For Release 2003/11/26 : CIA-RDP78-05867A000100030017-8

CIA (PHOTO ACCESSION NO.)		LOT NO.	
Approved For Release 2003/11/26 : CIA-RDP78-05867A000100030017-8		8-67	
AREA (AMS NO.)	COUNTRY	PROVINCE	PLACE
737E	Colombia	ToLIMA	San 50
GEOGRAPHIC COORDINATES		MAP REFERENCE	
04.17N 74.50W		AGS-NB18	
TITLE			
Side view of western tower, from the south, of a distance of about 30 yards. <sup>Magdalena River</sup> of new suspension bridge over			
Magdalena R. Bridge 25X1A			
DATE OF PICTURE	SOURCE OF PICTURE		
1949	[Redacted]		
25X1			
CLASSIFICATION	[Redacted]		
25X1A			
CAPTIONED BY		VERIFIED BY	
Approved For Release 2003/11/26 : CIA-RDP78-05867A000100030017-8		[Redacted]	
FORM NO. 60-53 SEP 1948			
CAPTION REPORT			



Approved For Release 2003/11/26 : CIA-RDP78-05867A000100030017-8

CIA PHOTO ACCESSION NO. 1 *13-67* LOT NO. *18 Jan 50*

AREA (AMS NO.) *737E* COUNTRY *Colombia* PROVINCE *TOLIMA* STATE *FLANDES*

GEOGRAPHIC COORDINATES *04.17N 74.50W* MAP REFERENCE *AGS-NB 18*

TITLE

*of new suspension bridge  
From top of western tower, towards east,  
showing uniminated area below tower during  
erection.*

*Magdalena R. Bridge* 25X1

DATE OF PICTURE *1949* SOURCE OF PICTURE

25X1

CLASSIFICATION *25X (Conf)*

CAPTIONED BY

Approved For Release 2003/11/26 : CIA-RDP78-05867A000100030017-8

Approved For Release 2003/11/26 : CIA-RDP78-05867A000100030017-8

CIA PHOTO ACCESSION NO. 27555 LOT NO. 78 Jan 50

AREA (AMS NO.) 737E COUNTRY Colombia PROVINCE TO LIMA PLACE Florida

GEOGRAPHIC COORDINATES 04.17N 74.50W MAP REFERENCE: AGS-AB 18

TITLE

From top of western tower of new suspension bridge towards West.

Magdalena Bridge

DATE OF PICTURE 1949 SOURCE OR [redacted]

25X1 25X1A

CLASSIFICATION [redacted] 25X1A

CAPTIONED BY [redacted] VERIFIED BY

Approved For Release 2003/11/26 : CIA-RDP78-05867A000100030017-8

FORM NO. 60-53 SEP 1948

CAPTION REPORT

Approved For Release 2003/11/26 : CIA-RDP78-05867A000100030017-8

CIA (PHOTO ACCESSION NO.) **737E** LOT NO. **18 Jan 50**

AREA (AMS NO.) **737E** COUNTRY **Colombia** PROVINCE **TOLIMA** PLACE **Flametal**

GEOGRAPHIC COORDINATES **04.12N 74.50W** MAP REFERENCE **AGS-NB 18**

TITLE **Magdalena R. Bridges**  
**of new suspension bridge over**  
**Flow top of western tower, looking north or**  
**downstream.**

DATE OF PICTURE **1949** SOURCE OF PIC [Redacted]

CLASSIFICATION **25X1**

CAPTIONED BY [Redacted] **25X1A**

FORM NO. **Approved For Release 2003/11/26 : CIA-RDP78-05867A000100030017-8**

Approved For Release 2003/11/26 : CIA-RDP78-05867A000100030017-8

CIA PHOTO ACCESSION NO. 1 LOT NO. 2 2857

AREA (AMS NO.) 737E COUNTRY Colombia PROVINCE TOLIMA PLACE FLANDES

GEOGRAPHIC COORDINATES 04.17N 74.50W MAP REFERENCE AGS-N13-18

TITLE

From top of western tower, looking south of western of new suspension bridge over Magdalena River

Magdalena R. Bridge. 25X1A DATE OF PICTURE 1949 SOURCE OF

25X1

CLASSIFICATION

CAPTIONED BY 25X1A VERIFIED BY

Approved For Release 2003/11/26 : CIA-RDP78-05867A000100030017-8

FORM NO. 80-5 SEP 1948 CAPTION REPORT

Approved For Release 2003/11/26 : CIA-RDP78-05867A000100030017-8

② 737E Colombia Tolima FRANCES

04. 17N 74. 50W AGS-NB18

of new suspension bridge over Magdalena River from top of western tower, looking south or upstream.

Magdalena R. Bridge 25X1A

1949

25X1

Approved For Release 2003/11/26 : CIA-RDP78-05867A000100030017-8

CIA PHOTO ACCESSION NO. 1 (19) 286312 Approved For Release 2003/11/26 : CIA-RDP78-05867A000100030017-8

AREA NAME NO. 1 737E COUNTRY Colombia PROVINCE Tolima PLACE Girardot

GEOGRAPHIC COORDINATES 4.18N 74.50W MAP REFERENCE WAC 829

TITLE

From western tower of new bridge over Magdalena River, towards Girardot tower.

25X1A

DATE OF PICTURE 1949 SOURCE

25X25X1

CLASSIFICATION Conf

CAPTIONED BY

Approved For Release 2003/11/26 : CIA-RDP78-05867A000100030017-8

FORM NO. 80-93 SEP 1948

CAPTION REPORT

CIA PHOTO ACCESSION NO. 27893		LOT NO.		Approved For Release 2003/11/26 : CIA-RDP78-05867A000100030017-8	
AREA (AMS NO.) 437E	COUNTRY Colombia	PROVINCE Tolima	PLACE GIRARDOT	18 Jan 50	
GEOGRAPHIC COORDINATES 4.18N 74.50 W		MAP REFERENCE WPC 829			
TITLE From western tower of new suspension bridge, looking east.					
Magdalena R. Bridge 25X1A					
DATE OF PICTURE 1949	SOURCE				
25X1					
CLASSIFICATION 25X1A	[Redacted]				
CAPTIONED BY	[Redacted]				
Approved For Release 2003/11/26 : CIA-RDP78-05867A000100030017-8					
FORM NO. SEP 1948	CAPTION REPORT				

CIA PHOTO ACCESSION NO. 1 <b>(12)</b> 27899		LOT NO. 1387		Approved For Release 2003/11/26 : CIA-RDP78-05867A000100030017-8		18 Jan 50		C	
AREA (AMP NO.)	COUNTRY	PROVINCE	STATE						
737E	Colombia	Tolima	Gerardo						
GEOGRAPHIC COORDINATES		MAP REFERENCE							
4.18N 74.50W		MAC 829							
TITLE									
From western side of Magdalena River, about 100 yards downstream from new bridge.									
Looking towards Gerardo.									
DATE OF PICTURE		SUBJECT		25X1A					
1949		[Redacted]							
25X1A 25X1									
CLASSIFICATION		Conf [Redacted]							
CAPTIONED BY		VERIFIED BY		Approved For Release 2003/11/26 : CIA-RDP78-05867A000100030017-8					
FORM NO. SEP 1948 80-53		CAPTION REPORT							



CIA PHOTO ACCESSION NO. 1 **13** 275765 Approved For Release 2003/11/26 : CIA-RDP78-05867A000100030017-8 LOT NO. 18 Jan 50

AREA (AMS NO.) **737 E** COUNTRY **Colombia** PROVINCE **Buenia** PLACE **Girardot**

GEOGRAPHIC COORDINATES **4.18 N 74.50 W** MAP REFERENCE **WAC 829**

TITLE

*From western side of Magdalena River, about 100 yards upstream from new bridge.*

*Looking towards GIRAROT* 25X1A

DATE OF PICTURE **1949** SOURCE [Redacted]

CLASSIFICATION **25X1A** [Redacted]

CAPTIONED BY [Redacted]

FORM NO. 80-53 Approved For Release 2003/11/26 : CIA-RDP78-05867A000100030017-8 VERIFIED BY

CIA PHOTO ACCESSION NO. 1 <b>(P)</b> 27896		LOT NO. 1907		Approved For Release 2003/11/26 : CIA-RDP78-05867A000100030017-8		C	
AREA (AMS NO.) 737E	COUNTRY Colombia	PROVINCE Tolima	PLACE Sanso				
GEOGRAPHICAL COORDINATES 4.18 N 74.50 W		MAP REFERENCE WAC 829					
TITLE From center of <sup>new</sup> bridge, towards eastern tower.							
Magdalena River bridge. 25X1A							
DATE OF PICTURE 1949		SOURCE					
CLASSIFICATION 25X1A Conf		25X1					
CAPTIONED BY		Approved For Release 2003/11/26		VERIFIED BY CIA-RDP78-05867A000100030017-8			
FORM NO. 30-53 SEP 1948		CAPTION REPORT					

Approved For Release 2003/11/26 : CIA-RDP78-05867A000100030017-8

CIA PHOTO ACCESSION NO. 1 (15) 27879 LOT NO. 10-67 18 Jan 50

AREA NAME NO. 1 737E COUNTRY Colombia PROVINCE Tolima PLACE GIRARDOT

GEOGRAPHIC COORDINATES 4.18N 74.50W WAC 829

TITLE

Eastern tower of new suspension bridge over Magdalena River, taken from east at a distance of about 50 yards.

25X1A DATE OF PICTURE 1949

25X1A 25X1 CLASSIFICATION Conf

CAPTIONED BY Approved For Release 2003/11/26 : CIA-RDP78-05867A000100030017-8

FORM NO. 60-53 SEP 1948

CAPTION REPORT

Approved For Release 2003/11/26 : CIA-RDP78-05867A000100030017-8

CIA (PHOTO ACCESSION NO.)		LOT NO.	
24078		02676	
Approved For Release 2003/11/26 : CIA-RDP78-05867A000100030017-8			
AREA (AMS NO.)	COUNTRY	PROVINCE	PLACE
737E	Colombia	TOLIMA	GIRARDOT
GEOGRAPHIC COORDINATES		MAP REFERENCE	
04.18 N 74.50 W		KAC 829	
TITLE			
<del>(GIRARDOT)</del> of new suspension bridge over Magdalena River.			
Eastern tower, taken from east, at a distance of			
about 15 yards.			
Magdalena R. Bridge.			25X1A
DATE OF PICTURE	SOURCE OF PIC		
1949	[Redacted]		
25X1			
CLASSIFICATION	25X1A		
CAPTIONED BY	VERIFIED BY		
[Redacted]	[Redacted]		
Approved For Release 2003/11/26 : CIA-RDP78-05867A000100030017-8			
FORM NO. 80-93 SEP 1948	CAPTION REPORT		

Approved For Release 2003/11/26 : CIA-RDP78-05867A000100030017-8

CIA PHOTO ACCESSION NO. 1 LOT NO.

AREA LAWS NO. 1 18 Jan 50

COUNTRY *Colombia* PROVINCE *BOGOTA*

GEOGRAPHIC COORDINATES PLACE *GIRARDOT*

TITLE MAP REFERENCE *VIA C 829*

*Eastern tower and approach span of the new ~~Colombian~~ bridges, at a distance of about 50 yards.*

*Side view of GIRARDOT tower. ~~Madison R. Bridge.~~*

DATE OF PICTURE *1949* SOURCE OF PHOTO

CLASSIFICATION *25X1A*

CAPTION *25X1A*

Approved For Release 2003/11/26 : CIA-RDP78-05867A000100030017-8

CAPTION REPORT

CIA (PHOTO ACCESSION NO.)		LOT NO.		APPROVED FOR RELEASE 2003/11/26 : CIA-RDP78-05867A000100030017-8	
AREA (AWS NO.)	COUNTRY	PROVINCE	SCALE		
737E	Colombia	TOLIMA	GIRAROOT		
GEOGRAPHIC COORDINATES		MAP REFERENCE			
04.18N 74.50W		WAC 829			
TITLE					
View from top of eastern tower of new suspension bridge, downward towards east.					
View from GIRAROOT tower 25X1A Magdalena R. Bridge.					
DATE OF PICTURE	SOURCE OF PICTURE				
1949					
25X1					
CLASSIFICATION					
25X1A (Conf)					
CAPTIONED BY			VERIFIED BY		
Approved For Release 2003/11/26 : CIA-RDP78-05867A000100030017-8					
FORM NO. 80-53 SEP 1948		CAPTION REPORT			

Approved For Release 2003/11/26 : CIA-RDP78-05867A000100030017-8

CIA PHOTO ACCESSION NO. 1 (19) 27759 LOT NO. 8-67 18 Jan 50

AREA (AMS NO.) 737E COUNTRY Colombia PROVINCE TOCUMA PLACE GIRARDOT

GEOGRAPHIC COORDINATES 04.18N 74.50W MAP REFERENCE: WAC 829

TITLE  
View from GIRARDOT towers of suspension bridge  
from top of eastern tower, towards east, showing  
filled in ravine over which highway will lead towards  
new bridge.

View from GIRARDOT towers 25X1A Magdalena R. Bridge.

DATE OF PICTURE 1949 SOURCE OF PICTURE [Redacted] 25X1

CLASSIFICATION 25X1 (Conf) [Redacted]

CAPTIONED BY Approved For Release 2003/11/26 : CIA-RDP78-05867A000100030017-8

FORM NO. SEP 1948 40-5 CAPTION REPORT

CIA PHOTO ACCESSION NO. 1 LOT NO.  
Approved For Release 2003/11/26 : CIA-RDP78-05867A000100030017-8

AREA (AMS NO. 1) *737E* COUNTRY *Colombia* PROVINCE *TOLIMA* PLACE *GIRARDO*

GEOGRAPHIC COORDINATES  
*04.18N 74.50W* MAP REFERENCE: *WAC 829*

TITLE

*over Magdalena River,*  
*From top of Eastern tower of new suspension bridge,*  
*towards south or upstream.*

*View from GIRARDO tower* 25X1A *Magdalena R. Bridge*  
DATE OF PICTURE *1949* SOURCE OF PICTURE

25X1A 25X1  
CLASSIFICATION *Conf*

CAPTIONED BY VERIFIED BY  
Approved For Release 2003/11/26 : CIA-RDP78-05867A000100030017-8

FORM NO. 80-53 SEP 1948  
CAPTION REPORT



CIA PHOTO ACCESSION NO. 1		LOT NO.		APPROVED FOR RELEASE 2003/11/26 : CIA-RDP78-05867A000100030017-8	
AREA TAMS NO. 1	COUNTRY	PROVINCE	PLACE	18 Jan 50	
737E	Colombia	TOLIMA	GERARDO		
GEOGRAPHIC COORDINATES		MAP REFERENCE			
04.18N 74.50W		WAC 824			
TITLE					
View from eastern tower of new suspension bridge, towards west.					
View from Gerardo tower 25X1A Magdalena R. Bridge					
DATE OF PICTURE	SOURCE OF PICTURE				
1949					
25X1					
CLASSIFICATION					
25X1A (buff)					
CAPTIONED BY	APPROVED FOR RELEASE 2003/11/26 : CIA-RDP78-05867A000100030017-8		VERIFIED BY		
FORM NO. 80-53 SEP 1948	CAPTION REPORT				

CIA PHOTO ACCESSION NO. 1		LOT NO.	
23 27904		367	
Approved For Release 2003/11/26 : CIA-RDP78-05867A000100030017-8			
AREA (AMS NO.)	COUNTRY	PROVINCE	PLACE
737E	Colombia	Pluma	Flandes
GEOGRAPHIC COORDINATES		MAP REFERENCE	
4.17N 74.50W		AGS-NB15	
TITLE			
From eastern side of Magdalena River, directly below new suspension bridge.			
25X1A			
View from GIRARDOT side.			
DATE OF PICTURE	SUBJECT		
1949	[Redacted]		
25X1A	25X1		
CLASSIFICATION	[Redacted]		
CAPTIONED BY	[Redacted]		
Approved For Release 2003/11/26 : CIA-RDP78-05867A000100030017-8		REF ID: A66404	
FORM NO. SEP 1948 80-53	CAPTION REPORT		

CIA PHOTO ACCESSION NO. 1		LOT NO.	
23		Approved For Release 2003/11/26 : CIA-RDP78-05867A000100030017-8	
AREA NAME NO. 1	COUNTRY	PROVINCE	PLAZA
737E	Colombia	Tolima	Flandes
GEOGRAPHIC COORDINATES		MAP REFERENCE	
4.17N 74.50W		AGS - NB 18	
TITLE			
From eastern side of Magdalena River, about 50 yards upstream from new bridge. <i>at a distance of</i>			
From Guadalupe side. 25X1A			
DATE OF PICTURE	SOURCE		
1949	[Redacted]		
25X1			
CLASSIFICATION	[Redacted]		
25X1A	[Redacted]		
CAPTIONED BY	VERIFIED BY		
[Redacted]	Approved For Release 2003/11/26 : CIA-RDP78-05867A000100030017-8		
FORM NO. SEP 1946 60-5	CAPTION REPORT		