

CIA PHOTO ACCESSION NO. 1

18448

LOT NO.

DATE

Approved For Release 2000/04/25 : CIA-RDP78-05867A000100020021-4

AREA

5K

COUNTRY

Iran

PROVINCE

Khuzestan
Babuyan

PLACE

Khorranshahr

GEOGRAPHIC COORDINATES

Alt. 30 25N 48 10 E

REFERENCES

Philip's

TITLE

Date packing house.

DATE OF PICTURE

2/14/40

SOURCE OF PICTURE

25X1C

CLASSIFICATION

~~Secret~~

CAPTIONED BY

CH

VERIFIED BY


FORM NO. 60-53
SEP 1948

Approved For Release 2000/04/25 : CIA-RDP78-05867A000100020021-4

CIA (PHOTO ACCESSION NO.)		LOT NO.		DATE	
Approved For Release 2000/04/25 : CIA-RDP78-05867A000100020021-4					
AREA (ANSI NO.)	COUNTRY	PROVINCE	PLACE		
55	Iran	Khuzistan	N.E. of Abadan		
GEOGRAPHIC COORDINATES			MAP REFERENCE		
TITLE					
Irrigation dam at Shapur Project.					
Coded 15462, 15463, 15464				25X1C	
DATE OF PICTURE		SOURCE OF PICTURE			
2/15/40		[REDACTED]			
CLASSIFICATION					
Rest / 2500					
CAPTIONED BY			VERIFIED BY		
CA					
FORM NO. 80-83 SEP 1949					

CIA PHOTO ACCESSION NO. 1		LOT NO.		DATE	
18488-18525		993		September 49	
AREA (ANS. NO.)		COUNTRY		CIA-RDP78-05867A000100020021-4	
135K		Iran		Asterabad	
GEOGRAPHIC COORDINATES		PROVINCE		PLACE	
36.50 N 54.29 E -		Asterabad		Gurgan	
TITLE		MAP REFERENCE			
		British MS 94			
<p>Forest surrounding Gurgan including elm, beech, ironwood, and alder trees.</p>					
DATE OF PICTURE				25X1C	
3/7/40				SOURCE OF PICTURE	
CLASSIFICATION				[REDACTED]	
o Rest / 2500					
CAPTIONED BY				VERIFIED BY	
OH					
FORM NO. 80-33 SEP 1948					
<p>Approved For Release 2000/04/25 : CIA-RDP78-05867A000100020021-4</p>					

CIA (PHOTO ACCESSION NO.)		LOT NO.		DATE	
18 Approved For Release 2000/04/25 : CIA-RDP78-05867A000100020021-4					
AREA (AMS NO.)	COUNTRY	PROVINCE	PLACE		
5K	Iran	Isfahan	Isfahan		
GEOGRAPHIC COORDINATES			MAP REFERENCE		
32 37 N 51 38 E			J.G.		
TITLE					
Railroad bridge					
25X1C					
DATE OF PICTURE		SOURCE OF PICTURE			
4/11/40		[REDACTED]			
CLASSIFICATION					
Rest / 4500					
CAPTIONED BY			VERIFIED BY		
CH					
FORM NO. 80-53 SEP 1948					
Approved For Release 2000/04/25 : CIA-RDP78-05867A000100020021-4					

CIA IPHOTO ACCESSION NO. 1 <i>19548-54</i>		LOT NO. <i>Van</i>	DATE
Approved For Release 2000/04/25 : CIA-RDP78-05867A000100020021-4			
AREA (AIRFRAME) <i>5K</i>	COUNTRY <i>Iran</i>	PROVINCE <i>Jafahan</i>	PLACE <i>Jafahan</i>
GEOGRAPHIC COORDINATES <i>32 37 N 51 58 E</i>		MAP REFERENCE <i>3.9</i>	
TITLE <i>Taken from top of grain elevator.</i>			
DATE OF PICTURE <i>4/18/60</i>			SOURCE OF PICTURE 
CLASSIFICATION <i>Rest/2800</i>			
CAPTIONED BY <i>et</i>		VERIFIED BY	
FORM NO. 80-83 SEP 1968			
Approved For Release 2000/04/25 : CIA-RDP78-05867A000100020021-4			

25X1C

CIA PHOTO ACCESSION NO. 18404		LOT NO.	
Approved For Release 2000/04/25 : CIA-RDP78-05867A000100020021-4			
AREA (A)	COUNTRY	PROVINCE	PLACE
	USSR		FEB 12 1952
GEOGRAPHIC COORDINATES		MAP REFERENCE	
		World Biography ✓ 2	
TITLE		Page 1876	
L. Gilyarovsky, Prof. Psychiatrist		VASSILI	
DATE OF PICTURE		SOURCE OF PICTURE	
		25X1C	
CLASSIFICATION: SECRET			
CAPTION		VERIFIED BY	
25X1A			
FORM NO. 100-53 SEP 1948			
Approved For Release 2000/04/25 : CIA-RDP78-05867A000100020021-4			

CIA (PHOTO ACCESSION NO.)		LOT NO.	
18 Approved For Release 2000/04/28 : CIA-RDP78-05867A000100020021-4 C		041553 CIA-RDP78-05867A000100020021-4 C	
AREA (AMB NO.)	COUNTRY	PROVINCE	PLACE
314M	GERMANY	MEKLENBURG-VORPOMMERN	SASSNITZ
GEOGRAPHIC COORDINATES		MAP REFERENCE	
5431 N 1339E		C	
TITLE			
SOVIET VESSEL, TYPE T-184, IS A FORMER U.S. COASTAL MINE SWEEPER OF 215 TONS.			
25X1C			
DATE OF PICTURE	[REDACTED]		
1950			
CLASSIFICATION	S/U.S.O.O.		
CAPTIONED BY	[Signature]		
VERIFIED BY	DAS		
FORM NO. SEP 1948	60-53		
CAPTION REPORT			
Approved For Release 2000/04/28 : CIA-RDP78-05867A000100020021-4			

Approved For Release 2000/04/25 : CIA-RDP78-05867A000100020021-4

AREA (AMS NO.)	COUNTRY	PROVINCE	DATE
314M	GERMANY	MECKLENBURG-V	9 APRIL 51
GEOGRAPHIC COORDINATES		MAP REFERENCE	PLACE
54 31N 13 39E		C	SASSNITZ
TITLE			
ORPOMMERN			

SOVIET VESSEL T-374 IS OF THE T-301 CLASS, A MIXED ESCORT AND MINE SWEEPER OF 130 TONS. SPEED ESTIMATED AT BETWEEN 16 AND 18 KNOTS.

25X10

DATE OF PICTURE
1950



CLASSIFICATION
S/ U.S. O.O.

CAPTIONED BY

VERIFIED BY

ZB

FORM NO. 60-53
SEP 1948

Approved For Release 2000/04/25 : CIA-RDP78-05867A000100020021-4

CAPTION REPORT

CIA (PHOTO ACCESSION NO.)		LOT NO.	
18559			
Approved For Release 2000/04/25 : CIA-RDP78-05867A000100020021-4			
AREA (LAT.)	COUNTRY	PROVINCE	PLACE
18 N	USSR	S. European RSFSR	Astrakhan
GEOGRAPHIC COORDINATES		DATE	
46° 22' N 48° 06' E		9/14/49	
TITLE		MAP REFERENCE	
2000 lb. Baluga Sturgeon		Fin	
		Astrakhan Kaya	
		25X1C	
		25X1G	
DATE OF PICTURE			
1949			
CLASSIFICATION			
Secret			
CAPTIONED BY			
[Redacted]			
FORM NO. SEP 1948 60-		25X1A	VERIFIED BY R-1625

ACCESSION NO. 1

18560

LOT NO.

AREA (AMS NO.)

Approved For Release 2000/04/25 : CIA-RDP78-05867A000100020021-4

GEOGRAPHIC COORDINATES

IRAN

PROVINCE

3 Oct 49

PLACE

TITLE

Photomicrograph of stungone

MAP REFERENCE

25X1C

DATE OF PICTURE

CLASSIFICATION

Secret

CAPTIONED BY

25X1A

VERIFIED BY

FORM NO. 60-33
SEP 1948

~~SECRET~~

Approved For Release 2000/04/25 : CIA-RDP78-05867A000100020021-4

Approved For Release 2000/04/25 : CIA-RDP78-05867A000100020021-4

CIA (PHOTO ACCESSION NO.)

18561

LOT NO.

AREA (ANS. NO.)

COUNTRY

DATE

GEOGRAPHIC COORDINATES

PLACE

3 OCT 49

TITLE

Steering fishermen

MAP REFERENCE

PLACE

DATE OF PICTURE

25X1C

SOURCE OF PICTURE

CLASSIFICATION

Secret

CAPTIONED BY

25X1A

FORM NO. SEP 1948 80-53

VERIFIED BY

SECRET

Approved For Release 2000/04/25 : CIA-RDP78-05867A000100020021-4

NON-REPORT

Approved For Release 2000/04/25 : CIA-RDP78-05867A000100020021-4

CIA (PHOTO ACCESSION NO.) (U) 18562		LOT NO. 1933	
AKER IAMS NO. 7P	COUNTRY EGYPT	PROVINCE	DATE 14 Sep 49
GEOGRAPHIC COORDINATES		PLACE MADHALLA EL KHAYMA	
TITLE MISR SPINNING & WEAVING WORKS. Printed cotton cloth going over the rollers.			
LOCATION (80 mi. N. of Cairo - Streamlined Industrial City - (one of world's largest cotton mills employing 92,000. - (over)			
DATE OF PICTURE June 1949	25X1C		
CLASSIFICATION Rest.			
CAPTIONED BY	25X1A	25X1C	25X1C
FORM NO. SEP 1948 80-59	VERIFIED BY		

Approved For Release 2000/04/25 : CIA-RDP78-05867A000100020021-4

EXPLANATION REPORT

PHOTO ACCESSION NO. 1 (2) 18563		LOT NO.
APPROVED FOR RELEASE 2000/04/25: CIA-RDP78-05867A000100020021-4		
AREA / IAMS NO. 1	EGYPT	PROVINCE
GEOGRAPHIC COORDINATES		10/14/49
TITLE		PLACE MADHALLA BAL HOSNA
Workers arriving at MISR Spinning & Weaving Co.		
DATE OF PICTURE	1949	25X1C
CLASSIFICATION	[REDACTED]	
CAPTIONED	[REDACTED]	
FORM NO. SEP 1948 60	25X1A	VERIFIED BY
APPROVED FOR RELEASE 2000/04/25: CIA-RDP78-05867A000100020021-4		

Approved For Release 2000/04/25 : CIA-RDP78-05867A000100020021-4

CIA (PHOTO ACCESSION NO.) (3) 18564	LOT NO. A-7033
AREA (TANS NO.) APP	COUNTRY Egypt
GEOGRAPHIC COORDINATES 30° 58' N 31° 10' E ✓	PROVINCE
TITLE	PLACE MAHALLA EL KHAFA
	MAP REFERENCE WAC 447

Egyptian girl - [checked] of finished knitting class
 in the wool division of the MISR Spinning &
 Weaving Works.
 Mahalla el Khatib - 30° 58' N 31° 09' E

DATE OF PICTURE
June 1949

CLASSIFICATION
Restricted

CAPTIONED BY
[Redacted]



25X1A

VERIFIED BY

Approved For Release 2000/04/25 : CIA-RDP78-05867A000100020021-4

CAPTION REPORT

Approved For Release 2000/04/25 : CIA-RDP78-05867A000100020021-4

CIA PHOTO ACCESSION NO. 1

(4)

18565

LOT NO.

A-1033

AREA NAME

TP

COUNTRY

EGYPT

PROVINCE

PLACE

MAHALLA EL KUBRA

GEOGRAPHIC COORDINATES

TITLE

New athletic stadium

(Olympic Stadium - modern stadium)

DATE OF PICTURE

June 1949

SOURCE OF PICTURE

25X1C

CLASSIFICATION

Rest.

CAPTIONED BY

25X1A

VERIFIED BY

FORM NO. SEP 1948 40-83

Approved For Release 2000/04/25 : CIA-RDP78-05867A000100020021-4

Approved For Release 2000/04/25 : CIA-RDP78-05867A0001000200

CIA PHOTO ACCESSION NO. 1

5 18566

LOT NO.

A-1033

AREA NAME

COUNTRY

EGYPT

PROVINCE

10/14/49

C

GEOGRAPHIC COORDINATES

PLACE

MAHALLA EL KHAYMA

TITLE

REFERENCE

long staple cotton stored outside MISR Spinning
& Weaving Works. In bg. are water towers.

25X1C

DATE OF PICTURE

June 1949

CLASSIFICATION

Rest

CAPTIONED BY

25X1A

FORM NO. SEP 1949 60-83

VERIFIED BY

Approved For Release 2000/04/25 : CIA-RDP78-05867A000100020021-4

CAPTION REPORT

Approved For Release 2000/04/25 : CIA-RDP78-05867A0001000200

CIA PHOTO ACCESSION NO. 1 ② 18587		LOT NO. 17-7033	
AREA NAME NO. 1 EGYPT		PROVINCE	PLACE MARIUTA EL KHAYMA
GEOGRAPHIC COORDINATES		TITLE	
Clock-tower U.C. (under construction) in center of town square. (American style kiosks, stadium, swimming pool, cultural center clinics nearing completion)			
DATE OF PICTURE June 1949		U.S. [redacted]	
CLASSIFICATION Rest.		25X1C	
CAPTIONED BY [redacted]		25X1A	
FORM NO. 60-53 SEP 1948		VERIFIED BY	

Approved For Release 2000/04/25 : CIA-RDP78-05867A000100020021-4

Approved For Release 2000/04/25 : CIA-RDP78-05867A000100020021-4

CIA PHOTO ACCESSION NO. <u>15728</u>		LOT NO. <u>197033</u>	
COUNTRY <u>EGYPT</u>		PROVINCE <u>10/14/49</u>	PLACE <u>C</u>
GEOGRAPHIC COORDINATES		DATE REFERENCE <u>MEHALLA EL KHAYMA</u>	
TITLE <u>(fact B-100)</u> <u>Streamlined factory buildings under</u> <u>construction. MISK Spinning & Weaving</u> <u>Works</u>			
DATE OF PICTURE <u>June 1949</u>	25X1C		
CLASSIFICATION <u>Rest.</u>	[REDACTED]		
CAPTIONED [REDACTED]	25X1A		
FORM NO. SEP 1948 60	VERIFIED BY		

Approved For Release 2000/04/25 : CIA-RDP78-05867A000100020021-4

⑧ ACCESSION NO. 1

18569

LOT NO.

Approved For Release 2000/04/25 : CIA-RDP78-05867A000100010001-4

AREA (AMS NO.)

GEOGRAPHIC COORDINATES

EGYPT

PROVINCE

PLACE

CAIRO C

TITLE

DATE REFERENCE

*Tradesman at
worker takes hand from while another
afternoon Diets.*

DATE OF PICTURE

1947

25X1C

CLASSIFICATION

Rest

25X1C

CAPTIONED BY

LFB

FORM NO. SEP 1948 80-

25X1A

VERIFIED BY

Approved For Release 2000/04/25 : CIA-RDP78-05867A000100020021-4

ACCESSION NO. 1

18570

LOT NO.

AREA (AMS NO.)

Approved For Release 2000/04/25 : CIA-RDP78-05867A000100020021-4

GEOGRAPHIC COORDINATES

USSR

RESTRICTED

PROVINCE

9/19/49

TITLE

Soviet whale ship

MAP REFERENCE

PLACE

25X1C

DATE OF PICTURE

1949

SOURCE

CLASSIFICATION

Restricted

CAPTIONED BY

FORM NO. SEP 1948 60-53

25X1A

RESTRICTED

VERIFIED BY

Approved For Release 2000/04/25 : CIA-RDP78-05867A000100020021-4

Approved For Release 2000/04/25 : CIA-RDP78-05867A000100020021-4

CIA PHOTO ACCESSION NO. 1		LOT NO. A 1065		DATE 9/23/49	
AREA (AMS NO.)	COUNTRY	PROVINCE	PLACE		
413M	Belgium	Brabant	Brussels	C	
GEOGRAPHIC COORDINATES		MAP REFERENCE			
50 52 N 4° 22' E		DSS			
TITLE Partial view of city Cathedral of St Marie - in D-g					
DATE OF PICTURE 1948					
SOURCE [REDACTED]					
CLASSIFICATION Rest 25X1A					
CAPTIONED BY [REDACTED]					
FORM NO. 80-83 SEP 1948					
VERIFIED BY [REDACTED]					
Approved For Release 2000/04/25 : CIA-RDP78-05867A000100020021-4					
CAPTION REPORT					

25X1C

Approved For Release 2000/04/25 : CIA-RDP78-05867A000100020021-4

CIA PHOTO ACCESSION NO. 1 (11)	LOT NO.
AREA (ANSI NO.) 18572	COUNTRY Egypt
GEOGRAPHIC COORDINATES	PROVINCE
TITLE	PLACE Cairo
MAP REFERENCE	


EL AZHAR [the oldest university in the world]
 New modern bldg. [built over the site of the
 1000-year old ones] [The fg. are graves many
 hundreds of years old.]

25X1C

DATE OF PICTURE
1947

CLASSIFICATION
Rest.

CAPTIONED BY
25X1A



VERIFIED BY

Approved For Release 2000/04/25 : CIA-RDP78-05867A000100020021-4

FORM NO. SEP 1948 60-83

CIA (PHOTO ACCESSION NO.) <i>(12)</i> 18573		LOT NO. 19-7053	
Approved For Release 2000/04/25 : CIA-RDP78-05867A000100100			
AREA TAMS NO.		COUNTRY <i>Egypt</i>	PROVINCE
GEOGRAPHIC COORDINATES		PLACE <i>Cairo</i>	
TITLE		WA REFERENCE	
<i>Egyptian National Bank - [probably the most</i>			
<i>wealthy institutions in the Middle East.]</i>			
DATE OF PICTURE <i>1947</i>		25X1C	
CLASSIFICATION <i>Rest.</i>		25X1A	
CAPTIONED BY		VERIFIED BY	
FORM NO. SEP 1948 80-59		25X1A	

Approved For Release 2000/04/25 : CIA-RDP78-05867A000100

CIA (PHOTO ACCESSION NO.) (13) 18574		LCY NO.	
AREA (ANS NO.)		COUNTRY	
GEOGRAPHIC COORDINATES		PROVINCE	PLACE
TITLE		MAP REFERENCE	
<p><i>Tribunal Mixte Building (foreign Courts of Law) — [one of Cairo's newer buildings]</i></p>			
DATE OF PICTURE		25X1C	
CLASSIFICATION		25X1A	
CAPTIONED BY		VERIFIED BY	
FORM NO. SEP 1948 60-8			

Approved For Release 2000/04/25 : CIA-RDP78-05867A000100020021-4

CIA (PHOTO ACCESSION NO.)		LOT NO.	
114		A-1033	
AREA	COUNTRY	PROVINCE	PLACE
	EGYPT		Cairo
GEOGRAPHIC COORDINATES		TITLE	
		WA REFERENCE	

Entrance to new addition to Mosque of EL AZHAR
 [built to accommodate students of Islamic Learning
 Note design of cells picked out in electric-light
 lamps]

25X1C

DATE OF PICTURE 1944

CLASSIFICATION Rest.

CAPTIONED 25X1A

FORM NO. 80-53
 SEP 1948

VERIFIED BY

Approved For Release 2000/04/25 : CIA-RDP78-05867A000100020021-4

CIA PHOTO ACCESSION NO. 15
LOT NO. 18576
AREA 1000
COUNTRY EGYPT
PROVINCE A-1033

GEOGRAPHIC COORDINATES
PLACE CAIRO

TITLE
COMMERCIAL mini craft & houseboats at moorings on Nile R. Boat on right is carrying bed set from Upper Egypt. In by air residential flats of fashionable gare. Apts.

DATE OF PICTURE 1944
SOL [REDACTED] 25X1G

CLASSIFICATION [REDACTED]
CAPTIONED BY [REDACTED] 25X1A

FORM NO. 80-55
SEP 1948
VERIFIED BY

Approved For Release 2000/04/25 : CIA-RDP78-05867A000100020021-4

CAPTION REPORT

CIA (PHOTO) ACCESSION NO. 1		LOT NO.	
16-18527		H-1033	
AREA	COUNTRY	PROVINCE	PLACE
Approved For Release 2000/04/25 : CIA-RDP78-05867A000100020021-4	EGYPT		CAIRO C
GEOGRAPHIC COORDINATES		MAIL REFERENCE	
TITLE			
Suliman Pasha Square (with Kasr el Nil to the right) & Sharia Gami (shortly to the right) - both important shopping centers - important sleeping center			
DATE OF PICTURE		SOURCE	
1944		[REDACTED]	
CLASSIFICATION			
Part			
CAPTIONED BY		VERIFIED BY	
[REDACTED]		[REDACTED]	
FORM NO. 60-53		25X1A	
SEP 1948		25X1C	
Approved For Release 2000/04/25 : CIA-RDP78-05867A000100020021-4			
CAPTION REPORT			

Approved For Release 2000/04/25 : CIA-RDP78-05867A000100020021-4

CIA PHOTO ACCESSION NO. 1 (17)		LOT NO.	
AREA TMS NO. 18578	COUNTRY EGYPT	PROVINCE	PLACE CAIRO
GEOGRAPHIC COORDINATES		DATE OF PICTURE 1944	
TITLE <i>Sharia Madabegh with the National Bank on the left & the 13-story Immobile Bldg., Cairo's highest, in the bg. [Indian decoration ideas in fg.]</i> <i>(This bldg. contains exhibition rooms, offices & domestic apt.)</i>			
CLASSIFICATION		25X1C	
CAPTIONED BY <i>Rest.</i>		25X1A	
FORM NO. SEP 1948 80.	VERIFIED BY		

Approved For Release 2000/04/25 : CIA-RDP78-05867A000100020021-4

CIA (PHOTO) 18579		A-1062a		21 Sep 49	
AREA (AMS NO.)	6 L	COUNTRY	KOREA	PROVINCE	INCHEON
GEOGRAPHIC COORDINATES		37.27N		126.37E	
TITLE		-OSS FILES (JINSON)			
<p>School children receiving American Junior Red Cross gift boxes containing educational & health supplies.</p>					
DATE OF PICTURE	Dec. 1947	SOURCE OF PICTURE	Wash. News	25X1C	
CLASSIFICATION	Restricted				
CAPTIONED BY		25X1A	VERIFIED BY		

Approved For Release 2000/04/25 : CIA-RDP78-05867A000100020021-4

CIA (PHOTO ACCESSION NO.)		LOT NO.	
6L		21-1862a	
AREA (AMS NO.)	COUNTRY	PROVINCE	DATE
	KOREA	KYONGGI-DO	21 Sep 49
GEOGRAPHIC COORDINATES		PLACE	
37.31N 127.06E		SEOUL	
TITLE		MAP REFERENCE	
Maryknoll sister and Red Cross official Distributing clothing to orphans.		✓ Marie Jay	
(Clothing was part of a shipment of relief supplies donated by Am. Red Cross & Pastwan Korean-Relief Com. of Hawaii) (St. Paul's Cathedral)			
DATE OF PICTURE	SOURCE OF PICTURE	25X1C	
May 1948	Wash. Daily News		
CLASSIFICATION	25X1A		
RESTRICTED	VERIFIED BY		
CAPTIONED BY			
FORM NO. SEP 1948 60-5			

Approved For Release 2000/04/25 : CIA-RDP78-05867A000100020021-4

Approved For Release 2000/04/25 : CIA-RDP78-05867A000100020021-4

CIA (PHOTO ACCESSION NO.)		LOT NO.	
AREA (ANS NO.)	6L	COUNTRY	KOREA
GEOGRAPHIC COORDINATES	37.31N	PROVINCE	KYONGGI-DO
TITLE	127.06E	MAP REFERENCE	1. Home Gas
		DATE	21 Sep 49
		PLACE	SEOUL
<p><i>Orphans with sweaters they received from Korean Red Cross (as part of a shipment of relief supplies donated by Amer. Red Cross & Postwar Korean Relief Com. of Hawaii).</i></p>			
DATE OF PICTURE	May 1948	SOURCE OF PICTURE	Wash. Daily News
CLASSIFICATION	25X1A		25X1C
CAPTIONED			
FORM NO. SEP 1948		VERIFIED BY	

Approved For Release 2000/04/25 : CIA-RDP78-05867A000100020021-4

CAPTION REPORT

CIA PHOTO ACCESSION NO. 1 21		LOT NO.	
Approved For Release 2000/04/25 : CIA-RDP78-05867A000100020021-4			
AREA	COUNTRY	PROVINCE	PLACE
	Egypt		Cairo
GEOGRAPHIC COORDINATES		MAP REFERENCE	
TITLE			
<i>Students passing thru gates of Egyptian University</i>			
<i>(One on right also attends Military Academy)</i>			
			25X1C
DATE OF PICTURE	SOURCE		
1944			
CLASSIFICATION			
Rest			
CAPTIONED BY		25X1A	VERIFIED BY
FORM NO. 80-83 SEP 1946			
Approved For Release 2000/04/25 : CIA-RDP78-05867A000100020021-4			

CIA PHOTO ACCESSION NO. 1 (23) 18584		LOT NO.	DATE
Approved For Release 2000/04/25 : CIA-RDP78-05867A000100020021-4		PROVINCE	PLACE
AREA NAME SK		IRAN	
GEOGRAPHIC COORDINATES		MAP REFERENCE	
TITLE			
Native stick dance.			
25X1C			
DATE OF PICTURE	1949	[REDACTED]	
CLASSIFICATION	Rest.	[REDACTED]	
CAPTIONED BY	[REDACTED]	25X1A	VERIFIED BY
FORM NO. 80-53 SEP 1948	CAPTION REPORT		
Approved For Release 2000/04/25 : CIA-RDP78-05867A000100020021-4			

PHOTO ACCESSION NUMBER: 2000/04/25 : CIA-RDP78-05867A000100020021-4

APPROVED FOR RELEASE 2000/04/25 : CIA-RDP78-05867A000100020021-4

AREA NAME NO.: 5K

COUNTRY: Iran

PROVINCE: 1033

DATE: 10/14/49

GEOGRAPHIC COORDINATES:

TITLE: Village leaders and ^{US} Supreme Court Justice Wm O. Douglas [during his visit to Iran]

DATE OF PICTURE: 1949

SOURCE OF PICTURE: Life - 30179

CLASSIFICATION: Rest

CAPTIONED BY: [Redacted]

FORM NO. 25X1A

APPROVED FOR RELEASE 2000/04/25 : CIA-RDP78-05867A000100020021-4

CAPTION REPORT

Approved For Release 2000/04/25 : CIA-RDP78-05867A000100020021-4
25) 18586 A 1033 10/14/49

AREA (ANS) NO. 1 TP COUNTRY EGYPT PROVINCE Cairo PLACE CAIRO

GEOGRAPHIC COORDINATES 30°02'N 31°15'E ✓ MAG. REFERENCE Times

TITLE
Princess NEEMETULLAH, sister-in-law of late King Fouad, watching girl weavers trained in Red Crescent crafts school.

25X1C


DATE OF PICTURE 1944

CLASSIFICATION *Rest.*

CAPTIONED BY 25X1A VERIFIED BY

FORM 1 Approved For Release 2000/04/25 : CIA-RDP78-05867A000100020021-4
SEP 1963 CAPTION REPORT

Approved For Release 2000/04/25 : CIA-RDP78-05867A000100020021-4

CIA PHOTO ACCESSION NO. 1 18587		LOT NO. A-10404		9/14/49 C	
AREA (AWS NO. 1) 146M	COUNTRY France	PROVINCE NORD	PLANT Armentières		
GEOGRAPHIC COORDINATES 50 42 N 2.48 E			MAP REFERENCE Linnis 903		
TITLE					
Worker at Dufour Textile Mill where American raw cotton is spun into thread.					
(over)					
25X1C					
DATE OF PICTURE 1949		SOURCE OF PICTURE 			
CLASSIFICATION Rest					
CAPTIONED BY Approved For Release		25X1A		REVIEWED BY	
Approved For Release 2000/04/25 : CIA-RDP78-05867A000100020021-4					
FORM NO. 80-53 SEP 1948		CAPTION REPORT			

Approved For Release 2000/04/25 : CIA-RDP78-05867A000100020021-4

18588		H-10402		11/4/49		C	
AREA (AMS NO.)	14614	COUNTRY	France	REGION	NORD	DEPARTMENT	arrondissement
GEOGRAPHIC COORDINATES				MAP REFERENCE			
TITLE							
<i>Dufour Textile Mill. Woman operates an automatic threading machine of American patent, French make.</i>							
25X1C							
DATE OF PICTURE	1949	SOURCE OF					
CLASSIFICATION							
<i>Rest.</i>							
CAPTIONED BY		25X1A		VERIFIED BY			
Approv		00704/25 : CIA-RDP78-05867A000100020021-4					
FORM NO. 80-53 SEP 1948		CAPTION REPORT					

Approved For Release 2000/04/25 : CIA-RDP78-05867A000100020021-4

AREA (AMS NO.)		COUNTRY		FED. ID.		DATE	
18589		France		NORL		11/4/49	
GEOGRAPHIC COORDINATES				MAP REFERENCE			
TITLE							
Dufour Textile Mill. Cotton arrives in warehouse after being unloaded at Dunkirk.							
25X1C							
DATE OF PICTURE		SOURCE OF					
1949		[REDACTED]					
CLASSIFICATION							
Rest.							
CAPTIONED BY		25X1A		VERIFIED BY			
Approved [REDACTED]		04/25 : CIA-RDP78-05867A000100020021-4					
FORM NO. 60-53 SEP 1948		CAPTION REPORT					

Approved For Release 2000/04/25 : CIA-RDP78-05867A000100020021-4

CIA PHOTO ACCESSION NO. 18590		LOT NO. A-10406		DATE 1/14/49		C	
AREA (AWS NO.) 146M	COUNTRY France	PROVINCE Nord	PLACE Combrailles				
GEOGRAPHIC COORDINATES				MAP REFERENCE			
TITLE Dufour Textile Mill. At closing time workers head home on their bicycles							
25X1C							
DATE OF PICTURE 1949		SOURCE OF PHOTO [REDACTED]					
CLASSIFICATION Rest.							
CAPTIONED BY [REDACTED]				VERIFIED BY [REDACTED]			
Approved [REDACTED] 25X1A 0104/25 : CIA-RDP78-05867A000100020021-4							
FORM NO. 40-53 SEP 1948				CAPTION REPORT			

18591 A-10406 9/14/49 C

AREA TABS NO. 1 146 M COUNTRY France PROVINCE Nord

GEOGRAPHIC COORDINATES MAP REFERENCE Argentines

TITLE

Dufour Textile Mill. Manager & foreman
inspect finished cotton thread.

25X1C

DATE OF PICTURE 1949 SOURCE OF [REDACTED]

CLASSIFICATION Rest.

CAPTIONED BY [REDACTED] 25X1A VERIFIED BY

CIA IDENTIFICATION NUMBER: 18592

APEA (AMS NO.): 146M COUNTRY: France PROVINCE: NORD PLACE: Arrantieres

GEOGRAPHIC COORDINATES: MAP REFERENCE:

TITLE:

Dufour Textile Mill. Cotton arrives in warehouse after being unloaded at Dunkirk.

25X1C

DATE OF PICTURE: 1949 SOURCE OF PHOTOGRAPH: [REDACTED]

CLASSIFICATION: Rest

CAPTIONED BY: [REDACTED] 25X1A VERIFIED BY:

Approved For Release 2000/04/25 : CIA-RDP78-05867A000100020021-4

CIA PHOTO ACCESSION NO. 1

AREA (ANS NO.)

146M

COUNTRY

France

PROVINCE

Normandie

PLACE

Armentieres

GEOGRAPHIC COORDINATES

MAP REFERENCE

TITLE

Dufour Textile Mill. Old-fashioned spinning machine, the last remaining in the mill.

25X1C

DATE OF PICTURE

1949

SOURCE OF



CLASSIFICATION

Red

CAPTIONED BY



25X1A

VERIFIED BY

FORM NO. 60, 53
SEP 1948

Approved For Release 2000/04/25 : CIA-RDP78-05867A000100020021-4

CAPTION REPORT

Approved For Release 2000/04/25 : CIA-RDP78-05867A000100020021-4

CIA (PHOTO) ACCESSION NO. 18594		FOY NO. A-10406		DATE 1/14/49	
AREA (AMS NO.) 146M	COUNTRY France	PROVINCE Nord	PLACE Valenciennes		
GEOGRAPHIC COORDINATES		MAP REFERENCE			
TITLE					
<p><i>De four Textile Mill. Worker supervising cotton processing in one of the early steps.</i></p>					
25X1C					
DATE OF PICTURE 1949		SON [REDACTED]			
CLASSIFICATION <i>Rest</i>					
CAPTIONED BY [REDACTED]		25X1A		VERIFIED BY	
Approved [REDACTED] se 2000/04/25 : CIA-RDP78-05867A000100020021-4					
FORM NO. 40-33 SEP 1948		CAPTION REPORT			

CIA PHOTO NO. 18595 A-10406 1/14/47 C

AREA (AMS NO.) 146M COUNTRY France PRODUCT AFD PLACE Guinees

GEOGRAPHIC COORDINATES MAP REFERENCE

TITLE

DeFour Textile Mill Worker supervising Cotton processing in one of the early steps.

25X1C

DATE OF PICTURE 1949 SOURCE [REDACTED]

CLASSIFICATION Rest CAPTIONED BY [REDACTED] 25X1A VERIFIED BY

Approved For Release 2000/04/25 : CIA-RDP78-05867A000100020021-4

CIA PHOTO ACCESSION NO. 1 18596		LOT NO. A-10406	21/4/49
AREA (AMS NO.) 146M	COUNTRY France	PROVINCE NORD	PLACE Lannoy
GEOGRAPHIC COORDINATES		MAP REFERENCE	
TITLE Dufour Textile Mill. Breaking machines.			
DATE OF PICTURE 1949		SOURCE [REDACTED]	
CLASSIFICATION Rest.		25X1A	
CAPTIONED BY Appro [REDACTED]		VERIFIED BY	
e 2000/04/25 : CIA-RDP78-05867A000100020021-4			
FORM NO. 80-53 SEP 1948		CAPTION REPORT	

CIA PHOTO NO. 18597

AREA (AMS NO.) 146 M COUNTRY France PROVINCE PARIS

GEOGRAPHIC COORDINATES MAP REFERENCE

TITLE

Dufour Textile Mill. In the first operation, cotton is taken from bale in blankets & tossed into a gin mill affair.

25X1C

DATE OF PICTURE 1949 SOURCE


CLASSIFICATION Rest.

CAPTIONED BY APPROVED 25X1A VERIFIED BY

Approved For Release 2000/04/25 : CIA-RDP78-05867A000100020021-4

CIA PHOTO ACCESSION NO. 18598		LOT NO. A-1040 f		11/4/49		✓	
AREA LAWS NO. 146 M	COUNTRY Tiana	PROVINCE	HOPT	Tiana			
GEOGRAPHIC COORDINATES							
TITLE							
Defour Textile Mill. In the second step, cotton emerges as a fluffy mass it is shaped into rolls.							
25X1C							
DATE OF PICTURE 1949		SC [REDACTED]					
CLASSIFICATION <i>Rest</i>							
CAPTIONED BY Approved [REDACTED]			VERIFIED BY				
0004125 : CIA-RDP78-05867A000100020021-4							
FORM NO. 80-53 SEP 1948		CAPTION REPORT					

Approved For Release 2000/04/25 : CIA-RDP78-05867A000100020021-4

CIA PHOTO ACCESSION NO. 1 <i>18599</i>	LOT NO. <i>A-10406</i>	<i>9/14/49</i>	
AREA TAMS NO. 1 <i>146M</i>	COUNTRY <i>France</i>	PROVINCE <i>Nord</i>	PLACE <i>Armentières</i>
GEOGRAPHIC COORDINATES			
TITLE			
<i>Durloir Textiles Mill. Weaving machine (which carries cotton on one more step in ^{the} development of thread.)</i>			
25X1C			
DATE OF PICTURE <i>1949</i>	SOURCE 		
CLASSIFICATION <i>Rest</i>			
CAPTIONED BY <i>Approved</i>	25X1A VERIFIED BY <i>01/04/25 : CIA-RDP78-05867A000100020021-4</i>		
FORM NO. 60-53 SEP 1948	CAPTION REPORT		

18600		A-10405		9/14/49	
AREA (AWS NO.)	COUNTRY	PROVINCE	PLACE		
1146M	France	SEINE ET MARNE	St. Patrus		
GEOGRAPHIC COORDINATES		DATE RECEIVED			
49 05N 2.48 E ✓		MAD BRANCH			
TITLE					
Bales of hemp being transported into newly-built cooperative hemp & flax processing plant. (near Paris)					
This party financed by Marshall Plan counterpart funds - over					
DATE OF PICTURE	SOURCE OF PICTURE		CLASSIFICATION		
1949	[REDACTED]		25X1C		
CLASSIFICATION					
Rest.					
CAPTIONED BY		VERIFIED BY			
[REDACTED]		[REDACTED]			
FORM NO. 100-53		25X1A		0704/25 : CIA-RDP78-05867A000100020021-4	
SEP 1948		CAPTION REPORT			

Approved For Release 2000/04/25 : CIA-RDP78-05867A000100020021-4

CIA PHOTO ACCESSION NO. 1 18601		LOT NO. A-1040 5	PROVINCE SEINE ET MARNE	ST. PATRIS
AREA (GMS NO. 1) 1146M	COUNTRY France	MAP REFERENCE		
GEOGRAPHIC COORDINATES				
TITLE Workers examine hemp straw as it starts to be processed circuit at hemp & flax processing plant (near Paris). (This mill partially financed with 32 million francs in counterpart funds will help reduce Marshall Plan surplus of hemp.)				
DATE OF PICTURE 1949	SIZES OF PICTURE 25X1C			
CLASSIFICATION Rest	VERIFIED BY			
Approved For	4/25X CIA-RDP78-05867A000100020021-4			
CAPTION REPORT				

Approved For Release 2000/04/25 : CIA-RDP78-05867A000100020021-4

CIA PHOTO ACCESSION NO. 18602		REF. NO. A-10406		DATE 2/14/49	
AREA (AMS NO. 1)	COUNTRY France	PROVINCE	PLACE St. Pater		
GEOGRAPHIC COORDINATES			MAP REFERENCE		
TITLE <i>Trucker in new cooperative hemp & flax mill views coils of hemp rolling out of processing machine.</i>					
25X1C					
DATE OF PICTURE 1949		SOURCE [REDACTED]			
CLASSIFICATION <i>Rest</i>					
CAPTIONED BY <i>Approv</i>		25X1A		VERIFIED BY	
2000/04/25 : CIA-RDP78-05867A000100020021-4					
FORM NO. 60-53 SEP 1948					
CAPTION REPORT					

Approved For Release 2000/04/25 : CIA-RDP78-05867A000100020021-4

CIA PHOTO ACCESSION NO. 1		LOT NO.	PLACE
AREA (AMS NO. 1)		COUNTRY	ST. PATRUS
GEOGRAPHIC COORDINATES		MAP REFERENCE	
TITLE			
Worker in new cooperative hemp & flax mill (near Paris)			
DATE OF PICTURE	SO	25X1C	
CLASSIFICATION	VERIFIED BY		
Approved For	425 - CIA-RDP78-05867A000100020021-4		
FORM NO. 80-53 SEP 1948	CAPTION REPORT		

C

Rest

25X1A

Approved For Release 2000/04/25 : CIA-RDP78-05867A000100020021-4

CIA PHOTO ACCESSION NO. 1 18604	LOT NO. A-10406	PROVINCE VOSGES	PLACE NOIRMOUTIERS
AREA LAMS NO. 1 86617	COUNTRY France	MAP REFERENCE: France 95 OSS	
GEOGRAPHIC COORDINATES 47.02 N 02.14 W ✓			
TITLE 47.02 N 02.14 W ✓			

Inspecting completed cloth for possible defects
(in the Vosges)

DATE OF PICTURE 1949	SOURCE 25X1C
-------------------------	-----------------

CLASSIFICATION Rest.	APPROVED FOR RELEASE Approved For Release 2000/04/25 : CIA-RDP78-05867A000100020021-4	VERIFIED BY
FORM NO. 80-53 SEP 1948		

CAPTION REPORT

Approved For Release 2000/04/25 : CIA-RDP78-05867A000100020021-4

CIA PHOTO ACCESSION NO. 18605		LOT NO. A-10406		7/14/49		9	
AREA (AMS NO.) 866 M	COUNTRY France	SEQUENCE V05665	NBIRMOUTIERS				
GEOGRAPHIC COORDINATES				WAVE LENGTH			
TITLE Bales of cotton cloth made from American raw material in storeroom. (in Vooges)							
DATE OF PICTURE 1949		SOURCE [REDACTED]		25X1C			
CLASSIFICATION Rest.							
CAPTIONED BY Approved For [REDACTED]		25X1A		VERIFIED BY			
FORM NO. 60-55 SEP 1948							
125 : CIA-RDP78-05867A000100020021-4 CAPTION REPORT							

Approved For Release 2000/04/25 : CIA-RDP78-05867A000100020021-4

CIA (PHOTO) ACCESSION NO. 18606		LOT NO. A-10406		DATE 1/14/49	
AREA (AMS) NO. 76614	COUNTRY France	PROVINCE HAUT RHIN	PLACE THANN		
GEOGRAPHIC COORDINATES 47 49N		7.6 E	MAP REFERENCE Times Sq.		
TITLE					
COMPTOIR DE L'INDUSTRIE COTTONNIERE					
Weaving room.					
(One of great textile centers of France)					
DATE OF PICTURE 1949		SOU [REDACTED]	25X1C		
CLASSIFICATION Rest					
CAPTIONED BY [REDACTED]		25X1A	VERIFIED BY		
Approved For Release 2000/04/25 : CIA-RDP78-05867A000100020021-4					
FORM NO. 80-33 SEP 1948		CAPTION REPORT			

Approved For Release 2000/04/25 : CIA-RDP78-05867A000100020021-4

CIA PHOTO ACCESSION NO. 18607		LOT NO. A-1040		1/14/49		C
AREA IAMS NO. 766M	COUNTRY France	FACILITY HAIT RHIN		THANN		
GEOGRAPHIC COORDINATES			MAP REFERENCE			
TITLE						
COMPTOIR DE L'INDUSTRIE COTONNIERE, WORK- room						
(One of great textile centers of France)						
DATE OF PICTURE 1949		SOURCE [REDACTED]		25X1C		
CLASSIFICATION Rest						
CAPTIONED BY Approved F [REDACTED]		4281A		VERIFIED BY		
FORM NO. 80-93 SEP 1948						
CIA-RDP78-05867A000100020021-4						
CAPTION REPORT						

Approved For Release 2000/04/25 : CIA-RDP78-05867A000100020021-4

CIA PHOTO ACCESSION NO. 1 18608		LOC. NO. A-1040	7/14/49	✓
AREA-TAWS NO. 1 306M	COUNTRY France	PROVINCE MEUSE	CITY BAR-LE-DUC	
GEOGRAPHIC COORDINATES 48-46N 5.9E ✓		DATE RECEIVED 1949		
TITLE Nursery ^{school} in textile factory of ETABLISSEMENTS JALLA (Care for children of working mothers)				
DATE OF PICTURE 1949	SOURCE [REDACTED]			
CLASSIFICATION Rest.				
CAPTIONED BY Approved For R [REDACTED]	25X1A 25X1A : CIA-RDP78-05867A000100020021-4 CAPTION REPORT			
FORM NO. 60-53 SEP 1948				

Approved For Release 2000/04/25 : CIA-RDP78-05867A000100020021-4

CIA PHOTO ACCESSION NO. 18609		LOT NO. A-1040 C		7/14/49	
AREA TAMS NO. 366 M	COUNTRY France	PROVINCE MEUSE	PLACE BAR-LE-DUC		
GEOGRAPHIC COORDINATES		MAP REFERENCE			
TITLE ETABLISSEMENTS JALLA. Cutting cotton cloth that arrives from factory at Senens.					
DATE OF PICTURE 1949		SOURCE [REDACTED] 25X1C			
CLASSIFICATION Rest					
CAPTIONED BY Approved [REDACTED]		25X1A		VERIFIED BY	
0104/25 CIA-RDP78-05867A000100020021-4					
FORM NO. SEP 1948 80-53		CAPTION REPORT			

Approved For Release 2000/04/25 : CIA-RDP78-05867A000100020021-4 ©

CIA (PHOTO) ACCESSION NO. 18610		PROVINCE A-10406		DATE 7/14/49	
AREA (AWS NO.) 88611	COUNTRY France	PROVINCE VOSGES	LOCALITY RAMBER VILLERS		
GEOGRAPHIC COORDINATES 48.22 N 6.38 E ✓			MAP REFERENCE Luzenac (N.E. France)		
TITLE Veteran worker in handkerchief factory.					
(Name: Marchal, 79 years old, has worked here 60 years)					
DATE OF PICTURE 1949		SOURCE OF INFORMATION [Redacted] 25X1C			
CLASSIFICATION Rest.					
CAPTIONED BY [Redacted]		25X1A		VERIFIED BY	
Approved For Release 2000/04/25 : CIA-RDP78-05867A000100020021-4					
FORM NO. 60-53 SEP 1948		CAPTION REPORT			

Approved For Release 2000/04/25 : CIA-RDP78-05867A000100020021-4 C

AREA (ANS NO.)	COUNTRY	PROVINCE	PLACE
18611	France	VOSGES	RAMBERVILLERS
GEOGRAPHIC COORDINATES			(N.E. France)

TITLE

Small handkerchief factory. Completed handkerchiefs are being readied for shipment.

(500 workers - depends entirely on cotton imported from U.S. thru Marshall Plan)

DATE OF PICTURE	SOURCE
1949	25X1C

CLASSIFICATION	CAPTIONED BY	VERIFIED BY
Rest.	25X1A	

Approved For Release 2000/04/25 : CIA-RDP78-05867A000100020021-4

CIA PHOTO ACCESSION NO. 18612		LOT NO. A-10406		7/14/49		C	
AREA-TAMS NO. 866M	COUNTRY France	PROVINCE VOSGES	PLACE NOMEX				
GEOGRAPHIC COORDINATES 48 18N		6.22 E		MAP REFERENCE Tonne-94			
TITLE Partial view of new plant erected at the Etablissement Paul Perrin (in textile region of the Vosges).							
DATE OF PICTURE 1949		SO [REDACTED]		25X1C			
CLASSIFICATION Rest.							
CAPTIONED BY Approved Fo [REDACTED]		25X1A		VERIFIED BY			
104/25 : CIA-RDP78-05867A000100020021-4							
FORM NO. 60-53 SEP 1948		CAPTION REPORT					

Approved For Release 2000/04/25 : CIA-RDP78-05867A000100020021-4

CIA PHOTO ACCESSION NO. 1 18613		LOT NO. A-18406		DATE 2/14/49		C	
AREA (AMS NO.) 614	COUNTRY France	PROVINCE		PLACE			
GEOGRAPHIC COORDINATES				REFERENCE			
TITLE							
<i>Overall view of a processing room at the textile factory of the Etablissements Gillet Tison, in the the region of northern France.</i>							
DATE OF PICTURE 1949		SOURCE OF PICTURE 25X1C					
CLASSIFICATION Secret							
CAPTIONED BY Approved For		25X1A		VERIFIED BY			
04/25 : CIA-RDP78-05867A000100020021-4							
FORM NO. SEP 1948 60-53		CAPTION REPORT					

Approved For Release 2000/04/25 : CIA-RDP78-05867A000100020021-4

CIA PHOTO ACCESSION NO. 18614		A-1040 G		9/14/49	
AREA (AMS NO. 1)	COUNTRY	PROVINCE	PLACE		
6M	France				
GEOGRAPHIC COORDINATES			MAP REFERENCE		
TITLE					
<p><i>Closeup of a sizing machine in the textile factory of the Etablissements Gillet Thon, in northern France -</i></p>					
DATE OF PICTURE		SOVIET	25X1C		
1949					
CLASSIFICATION					
Rest.					
CAPTIONED BY		25X1A	VERIFIED BY		
Approved For			4/25 : CIA-RDP78-05867A000100020021-4		
FORM NO. SEP 1948 80-53		CAPTION REPORT			

Approved For Release 2000/04/25 : CIA-RDP78-05867A000100020021-4 C

CIA PHOTO ACCESSION NO. 1 <i>18615</i>		TOY NO. <i>A-1040 6</i>		DATE <i>11/19/49</i>	
AREA (AMS NO.) <i>GM</i>	COUNTRY <i>France</i>	PROVINCE		PLACE	
GEOGRAPHIC COORDINATES		MAP REFERENCE			
TITLE <i>Spinning & weaving of American cotton at the HAUSSMANN Factory in northern France.</i>					
DATE OF PICTURE <i>1949</i>		SOURCE OF PICTURE <i>25X1C</i>			
CLASSIFICATION <i>Rest.</i>					
CAPTIONED BY <i>Approved For F</i>		VERIFIED BY <i>25X1A</i>			
FORM NO. 60-53 SEP 1948					
25 : CIA-RDP78-05867A000100020021-4 CAPTION REPORT					

Approved For Release 2000/04/25 : CIA-RDP78-05867A000100020021-4

CIA PHOTO ACCESSION NO. 18616		IDY NO. A-10406		7/14/49	
AREA (AMS NO.) 146M	COUNTRY France	PROVINCE NORTH	PLACE ROUBAIX		
GEOGRAPHIC COORDINATES 50 42N 3.11E		MAP REFERENCE Marie, Gps			
TITLE Textile Textile factory worker gets out on his bicycle for his home in DATTIGNIES, Belgium - 6 miles away. (See CIA 18617-18620 - Belgium - Dattignies for sequence of pictures on his home town & home)					
DATE OF PICTURE 1949	SOURCE OF PICTURE [redacted] [initials]				
CLASSIFICATION Rest.					
CAPTIONED BY Approved [redacted]		25X1A		VERIFIED BY	
FORM NO. 80-83 SEP 1948					
01/04/25 : CIA-RDP78-05867A000100020021-4 CAPTION REPORT					

CIA FILE NO. 18617		PROJECT NO. A 10406		DATE 7/14/49	
AREA (AMS NO.) 113M	COUNTRY BELGIUM	PROVINCE W. Flanders	PLACE DOTTIGNIES		
GEOGRAPHIC COORDINATES 50 43N		3.18E	MAP REFERENCE <i>Kinis 75</i>		
TITLE Belgian wool worker on bicycle passes St. LEGER, a 13 th century Flemish Church, on his way home from ^{work} textile mill 6 miles away.					
(See also CIA 18616, 18618-18620 for sequence)					
DATE OF PICTURE 1949	SOON	[REDACTED]			25X1C
CLASSIFICATION <i>Rest.</i>					
CAPTIONED BY [REDACTED]		25X1A		VERIFIED BY	
Approved 2000/04/25 : CIA-RDP78-05867A000100020021-4					
FORM NO. 80-53 SEP 1948					
CAPTION REPORT					

Approved For Release 2000/04/25 : CIA-RDP78-05867A000100020021-4C

CIA PHOTO ACCESSION NO. 1 <i>18618</i>	LOT NO. <i>A-10406</i>	DATE <i>11/19/49</i>	
AREA (AMS NO. 1) <i>113M</i>	COUNTRY <i>BELGIUM</i>	PROVINCE <i>W. Flanders</i>	PLACE <i>DOTTIGNIES</i>
GEOGRAPHIC COORDINATES		REFERENCE	
TITLE <i>Wool worker tends kitchen fire in his brightly painted Flemish home.</i>			
<i>(See also 18616, 18617, 18619, 18620)</i>			
25X1C			
DATE OF PICTURE <i>1949</i>	SON	[REDACTED]	
CLASSIFICATION <i>Rest.</i>			
CAPTIONED BY <i>Approved F</i>	25X1A	VERIFIED BY	
0/04/25 : CIA-RDP78-05867A000100020021-4			
CAPTION REPORT			
FORM NO. 60-53 SEP 1948			

Approved For Release 2000/04/25 : CIA-RDP78-05867A000100020021-4 C

CIA PHOTO ACCESSION NO. 18619		ED. NO. A-10406		7/14/49	
AREA (AMS NO.) 113M	COUNTRY BELGIUM	PROV. (S) W. Flanders	PLACE DOTTIGNIES		
GEOGRAPHIC COORDINATES		MAP REFERENCE			
TITLE Wife of wool worker grinds raw coffee in the kitchen - living-dining room. (See 18616-18, 18620 also)					
DATE OF PICTURE 1949		SOURCE OF PICTURE [REDACTED]			
CLASSIFICATION Red.					
CAPTIONED BY [REDACTED]		25X1A		VERIFIED BY	
Approved 2000/04/25 : CIA-RDP78-05867A000100020021-4					
FORM NO. 80-53 SEP 1948		CAPTION REPORT			

18620 A-10406 9/14/49 C

AREA (AWS NO.) 11314 COUNTRY BELGIUM PROVINCE W. Flanders PLACE DOTTIGNIES

GEOGRAPHIC COORDINATES MAP REFERENCE

TITLE

Tool worker enjoying home comforts after day's work in French textile mill.

(see also 18616-619)

(His life would have none of the comforts without the security of the job where he has worked for 4 years. Raw material 90% ECA supplied, heads the plant prod.)

DATE OF PICTURE 1949 SOURCE OF INFO [REDACTED]

25X1C

CLASSIFICATION Rest

CAPTIONED BY [REDACTED] 25X1A VERIFIED BY

Approved For Release 2000/04/25 : CIA-RDP78-05867A000100020021-4			
AREA IAMS NO. 1 18621	COUNTRY A-1040C	PROVINCE 1/14/49	PLACE C
766M	FRANCE	Haut Rhin	MUNSTER
GEOGRAPHIC COORDINATES 48.03N 7.08E		MAP REFERENCE ✓ Times Pz	
TITLE			
WEAVING ROOM AT Manufacture Hottman where most of cotton used is imported thru Marshall Plan aid.			
25X1C			
DATE OF PICTURE 1949	SOURCE [REDACTED]		
CLASSIFICATION Rest			
CAPTIONED BY [REDACTED]	25X1A	VERIFIED BY	
Approved For Release 2000/04/25 : CIA-RDP78-05867A000100020021-4			
FORM NO. 80-53 SEP 1948			
CAPTION REPORT			

Approved For Release 2000/04/25 : CIA-RDP78-05867A000100020021-4

CIA PHOTO ACCESSION NO. 18622 LOT NO. A-10406 DATE 7/14/49

AREA IAMS NO. 766M COUNTRY FRANCE PROVINCE HAUT RHIN DEPT. MUNSTER

GEOGRAPHIC COORDINATES

TITLE

Employees' quarters provided by Manufacture Hartman.

(Cost of this house said to be 3,000,000 francs. Picture shows Mr. Bingham, Chief

DATE OF PICTURE 1949 SOURCE OF PICTURE 25X1C

CLASSIFICATION Rest. CAPTIONED BY [redacted] VERIFIED BY [redacted]

Approved For Release 2000/04/25 : CIA-RDP78-05867A000100020021-4

FORM NO. 80-53 SEP 1948 CAPTION REPORT

Approved For Release 2000/04/25 : CIA-RDP78-05867A000100020021-4

CIA PHOTO ACCESSION NO. 1 <i>18623</i>		LOT NO. <i>A-10406</i>		DATE <i>7/14/49</i>	
AREA (AWS NO.) <i>866M</i>	COUNTRY <i>FRANCE</i>	PROVINCE <i>VOSGES</i>	PLACE <i>VARMENIL</i>		
GEOGRAPHIC COORDINATES <i>48 07 N 6 34 E</i>		MAP REFERENCE <i>TAMES GAZ.</i>			
TITLE <i>Visiting party leaving power plant.</i>					
<i>(Left by Mr. A. Beaumelle, Dir. of Syndicat General de l'Industrie Chimique Francaise, center Mr. Barry Lingham, Chief of ECA Special Mission to France)</i>					
DATE OF PICTURE <i>1949</i>		SOURCE OR REFERENCE <i>[Redacted] 25X1C</i>			
CLASSIFICATION <i>Ref.</i>					
CAPTIONED BY <i>Approved F [Redacted]</i>		VERIFIED BY <i>04/26/55 CIA-RDP78-05867A000100020021-4</i>			
FORM NO. 80-53 SEP 1948		CAPTION REPORT			

Approved For Release 2000/04/25 : CIA-RDP78-05867A000100020021-4

CIA PHOTO ACCESSION NO. 18624		REF ID: A-10406		7/15/49	
AREA (AMS NO.) 146M	COUNTRY FRANCE	PROVINCE Nord	PLACE DUNKIRK		
GEOGRAPHIC COORDINATES 51 02 N 2 22 E		MAP REFERENCE: <i>Paris 1/5</i>			
TITLE					
<i>American cranes, steel, & equipment help this historic port city to handle a traffic as great as that of previous.</i>					
<i>Traffic has increased during past year with an average of 40% being ECA shipments</i>					
DATE OF PICTURE 1949	SOURCE OF [REDACTED]				
CLASSIFICATION Rest. 25X1A	VERIFIED BY				
CAPTIONED BY Approv [REDACTED]	01/04/25 : CIA-RDP78-05867A000100020021-4				
FORM NO. 60-53 SEP 1948	CAPTION REPORT				

Approved For Release 2000/04/25 : CIA-RDP78-05867A000100020021-4

CIA PHOTO ACCESSION NO. 1 18625		LOT NO. A-10406		9114149	
AREA (AMS NO.) 026M	COUNTRY France	PROVINCE Normandie	PLACE Nantes		
GEOGRAPHIC COORDINATES 47 13N		1 32W		TIME OF DAY Times 1/2	
TITLE <i>The port at evening.</i>					
DATE OF PICTURE 1949		SOURCE [Redacted] 25X1C			
CLASSIFICATION <i>Conf.</i>					
CAPTIONED BY Approved For [Redacted]		25X1A		VERIFIED BY	
FORM NO. 80-53 SEP 1948					
04725 - CIA-RDP78-05867A000100020021-4 CAPTION REPORT					

Approved For Release 2000/04/25 : CIA-RDP78-05867A000100020021-4 C

CIA PHOTO ACCESSION NO. 1		LOT NO. A-10406		7/14/49	
AREA (AMS NO. 1)	COUNTRY	PROVINCE	PLACE		
626 M	France	Loire-Inférieure	NANTES		
GEOGRAPHIC COORDINATES		MAP REFERENCE			
47 13 N 1.32 W		Lignes (13)			
TITLE					
Dockside scene at the port.					
DATE OF PICTURE		SOU		25X1C	
1949		[REDACTED]			
CLASSIFICATION					
Rest.					
CAPTIONED BY		25X1A		VERIFIED BY	
Approved For [REDACTED]		25X1A		[REDACTED]	
FORM NO. 80-53 SEP 1948					
25X1A Approved For Release 2000/04/25 : CIA-RDP78-05867A000100020021-4 CAPTION REPORT					

18627 A 1040h 9/14 C

AREA (AMS NO.) COUNTRY PROVINCE PLACE
France Roubaix

GEOGRAPHIC COORDINATES MAP REFERENCE

TITLE
Church of Saint Martin

25X1C

DATE OF PICTURE SOURCE
1949

CLASSIFICATION
Rest

CAPTIONED BY VERIFIED BY
25X1A

18628 A-1040 9/14/49 C

AREA (AWS NO.) COUNTRY PROVINCE
France Roubaix

GEOGRAPHIC COORDINATES MAP REFERENCE

TITLE
~~to~~ Interim, Matte wool-combing
factory - Raw wool imported under
ERP

25X1C

DATE OF PICTURE SOURCE OF P
1949

CLASSIFICATION
Rest

CAPTIONED BY VERIFIED BY
25X1A

AREA TAMS NO. 1		COUNTRY	PROVINCE	PLACE
18029		France		Roubaix
GEOGRAPHIC COORDINATES			MAP REFERENCE	
TITLE				
American machinery in the Amedee Prouvest Filature Co.				
25X1C				
DATE OF PICTURE	SOURCE OF PICTURE			
1949	[REDACTED]			
CLASSIFICATION				
Rest				
CAPTIONED BY		25X1A		VERIFIED BY
Approved		04/25 : CIA-RDP78-05867A000100020021-4		
FORM NO. 100-93 SEP 1948		CAPTION REPORT		

Approved For Release 2000/04/25 : CIA-RDP78-05867A000100020021-4

CIA PHOTO ACCESSION NO. 1 18630		LOT NO. A-1040 h	9/1/49	
AREA TAMS NO. 1	COUNTRY France	PROVINCE	PLACE Roubaix	
GEOGRAPHIC COORDINATES		MAP REFERENCE		
TITLE New construction. A housing develop- ment of the Comite Industriel Professionnel du Logement.				
25X1C				
DATE OF PICTURE 1949	SOURCE [REDACTED]			
CLASSIFICATION Rest	25X1A			
CAPTIONED BY Approved	VERIFIED BY [REDACTED]			
FORM NO. 80-93 SEP 1948				
: CIA-RDP78-05867A000100020021-4 CAPTION REPORT				

Approved For Release 2000/04/25 : CIA-RDP78-05867A000100020021-4 C

CIA (PHOTO) ACCESSION NO. 18831		LOT NO. 1040		4/18/49	
AREA (AMS) NO. 1	COUNTRY France	PROVINCE	Lyon		
GEOGRAPHIC COORDINATES		REFERENCE			
TITLE Interior, textile factory					
25X1C					
DATE OF PICTURE 1949		SOURCE [REDACTED]			
CLASSIFICATION Rest					
CAPTIONED BY Approved AF [REDACTED]		VERIFIED BY			
FORM NO. 60-53 SEP 1948					
25 - CIA-RDP78-05867A000100020021-4					
CAPTION REPORT					

Approved For Release 2000/04/25 : CIA-RDP78-05867A000100020021-4 C

CIA PHOTO ACCESSION NO. 1	LOT NO.	PROVINCE	PLACE
18732	A-10404		Sen Sorens
AREA (AMS NO.)	COUNTRY	MAP REFERENCE	
	France		
GEOGRAPHIC COORDINATES			
TITLE			
a 70 year old worker in a textile mill,			
25X1C			
DATE OF PICTURE	SOURCE		
1949	[REDACTED]		
CLASSIFICATION			
Rest			
Approved For	25X1A		
[REDACTED]	125 - CIA-RDP78-05867A000100020021-4		
CAPTION REPORT			
FORM NO. 80-53 SEP 1948			

Approved For Release 2000/04/25 : CIA-RDP78-05867A000100020021-4

CIA ID: 18633 REF ID: 1040 DATE: 9/14/49

AREA (AMS NO.): COUNTRY: France PROVINCE: DISTRICT: ^{25X} Senes

GEOGRAPHIC COORDINATES: MAP REFERENCE:

TITLE: Close-ups of workers at looms in cotton factory

25X1C

DATE OF PICTURE: 1949 SOURCE: [REDACTED]

CLASSIFICATION: Real

CAPTIONED BY: [REDACTED] 25X1A VERIFIED BY: [REDACTED]

FORM NO. 10-53 SEP 1948 00/04/25 : CIA-RDP78-05867A000100020021-4

CAPTION REPORT

Approved For Release 2000/04/25 : CIA-RDP78-05867A000100020021-4

18034 1040x 9/14/49 C

AREA (AMS NO.) 1661A COUNTRY France PROVINCE Valenciennes DEPT. SEMONIES

GEOGRAPHIC COORDINATES 48° 24' N 6° 58' E TITLE INTERIEUR, textile mill

25X1C

DATE OF PICTURE 1949 SOURCE OF PHOTO [REDACTED]

CLASSIFICATION Real CAPTIONED BY [REDACTED]

FORM NO. 1049 SEP 1949 25X1A 01/04/25 VERIFIED BY [REDACTED] CIA-RDP78-05867A000100020021-4

CAPTION REPORT

Approved For Release 2000/04/25 : CIA-RDP78-05867A000100020021-4

18635 A-1040 9/14/49 C

AREA (AMS NO.) COUNTRY PROVINCE DISTRICT

France Luxembourg

GEOGRAPHIC COORDINATES MAP REFERENCE

TITLE Spinning American cotton into thread in cotton factory

DATE OF PICTURE 1949 SOURCE [redacted] 25X1C

CLASSIFICATION Ref 25X1A

CAPTIONED BY [redacted] VERIFIED BY [redacted]

Approved For Release 2000/04/25 : CIA-RDP78-05867A000100020021-4

FORM NO. 10-53 SEP. 1948

CAPTION REPORT

Approved For Release 2000/04/25 : CIA-RDP78-05867A000100020021-4

CIA PHOTO NO. 18036 1040 9/14/49

AREA (AWS NO.) COUNTRY France PROVINCE PLACE Sev Sonens C

GEOGRAPHIC COORDINATES MAP REFERENCE

TITLE Spinning cotton thread in a textile factory.

DATE OF PICTURE 1949 SOURCE 25X1C

CLASSIFICATION Rest

CAPTIONED BY 25X1A VERIFIED BY

FORM NO. 86 SEP 1948

2000/04/25 : CIA-RDP78-05867A000100020021-4

CAPTION REPORT

Approved For Release 2000/04/25 : CIA-RDP78-05867A000100020021-4

CIA PHOTO ACCESSION NO. 18037		LOT NO. 1040		DATE 9/14/49		C
AREA (AMS NO.)	COUNTRY France	PROVINCE	Paris Seine			
GEOGRAPHIC COORDINATES			MAP REFERENCE 11			
TITLE American raw cotton being prepared for spinning in a textile factory						
25X1C						
DATE OF PICTURE 1949		SOURCE O [REDACTED]				
CLASSIFICATION Rest		25X1A				
CAPTIONED BY Approved [REDACTED]		VERIFIED BY				
FORM NO. 10-53 SEP 1948		/25 : CIA-RDP78-05867A000100020021-4				
CAPTION REPORT						

Approved For Release 2000/04/25 : CIA-RDP78-05867A000100020021-4

CIA PHOTO ACCESSION NO. 18038		FILE NO. 1040		DATE 9/14/49	
AREA TAMS NO. 1	COUNTRY France	EPD. IN. 1	PLACE Lens		
GEOGRAPHIC COORDINATES			MAP REFERENCE A		
TITLE Dyeing rats in a textile factory					
25X1C					
DATE OF PICTURE 1949		SOURCE [REDACTED]			
CLASSIFICATION Rest					
CAPTIONED BY [REDACTED]					
25X1A VERIFIED BY					
Approved [REDACTED] #25 : CIA-RDP78-05867A000100020021-4					
FORM NO. 60-53 SEP 1948		CAPTION REPORT			

CIA PHOTO ACCESSION NO. 1887		LOT NO. 1025	DATE 9/14/49
Approved For Release 2000/04/25 : CIA-RDP78-05867A000100020021-4		CIA-RDP78-05867A000100020021-4	
AREA TAMS NO. 1	COUNTRY France	PROVINCE St. Lo.	
GEOGRAPHIC COORDINATES		NAF REFERENCE	
TITLE Ruins of town with cathedral (left) and new construction (right)			
DATE OF PICTURE 1949		SOURCE OF [REDACTED]	
CLASSIFICATION Real		25X1A	
CAPTIONED BY [REDACTED]		VERIFIED BY	
FORM 1 Approved For Release 2000/04/25 : CIA-RDP78-05867A000100020021-4			

CIA (PHOTO) <i>187942</i>		LOT NO. <i>2000/04/250</i>	DATE
Approved For Release 2000/04/250		CIA-RDP78-05867A000100020021-4	
AREA (AMS NO. 1)	COUNTRY <i>France</i>	PROVINCE <i>St Lo</i>	
GEOGRAPHIC COORDINATES		MAP REFERENCE	
TITLE <i>close-up of ^{wood} damage to Cathedral</i>			
DATE OF PICTURE <i>1949</i>		SOURCE OF <i>[REDACTED]</i>	25X1C
CLASSIFICATION <i>Rest</i>		VERIFIED BY	
CAPTIONED BY <i>[REDACTED]</i>		25X1A	
FORM NO. 80.53 SEP 1948		Approved For Release 2000/04/250	
		CIA-RDP78-05867A000100020021-4	

CIA PHOTO		AREA IAMS NO. 1	COUNTRY	PROVINCE	DATE
187044			France		9/14/49
GEOGRAPHIC COORDINATES					
TITLE Part of devastated area of town					
25X1C					
DATE OF PICTURE		SOURCE			
1949		[REDACTED]			
CLASSIFICATION		25X1A		VERIFIED BY	
Resk					
CAPTIONED BY		APPROVED BY			
[REDACTED]		[REDACTED]			
FORM NO. 80-53 SEP 1948					

Approved For Release 2000/04/25 : CIA-RDP78-05867A000100020021-4

D/04/25 : CIA-RDP78-05867A000100020021-4

App

Case 2000/04/25 - CIA RDP 78-05867 A000100020021-4

CIA PHOTO ACCESSION NO. 18045
AREA TAGS NO. 656M

LIBR. NO. A-1040
COUNTRY France

PROVINCE Haute-Savoie
MAP REFERENCE 055

GRID COORDINATES 45.03N 03.55E

Creation of a magnetite processing design in a base factory

25X1C



DATE OF PICTURE 1949

25X1A

VERIFIED BY

CAPTION REPORT

Approved For Release 2000/04/25

78-05

CLASSIFICATION



GEOGRAPH

WASHINGTON, April- The ancient town of Le Puy in central France has turned an old ~~town~~ ^{art} into a thriving industry today, thanks to the Marshall Plan.

Its huge "spider" looms-- once stilled by war-- now are spinning French lace with cotton provided by the ^{U.S.} Economic Cooperation Administration, and although it is still famous for its traditional, hand-made lace, machines gradually are taking the place of the old-fashioned knitting needle.

RESTRICTED

CIA PHOTO ACCESSION NO. 18046 Approved For Release 2000/04/25 : CIA-RDP78-05867A000100020021-4

AREA (AMS NO. 1) COUNTRY France PROVINCE Le Puy

GEOGRAPHIC COORDINATES MAP REFERENCE

TITLE Lace making on a circular loom - Most of the cotton used in this lace factory comes from the US thru ERP

DATE OF PICTURE 1949 SOURCE 25X1C

CLASSIFICATION Rest CAPTIONED BY 25X1A VERIFIED BY

FORM NO. 1 Approved For Release 2000/04/25 : CIA-RDP78-05867A000100020021-4 SEP 1946

RESTRICTED

CIA (PHOTO ACCESSION NO. 1) **18** Approved For Release 2000/04/25 : CIA-RDP78-05867A000100020021-4

AREA (AMS NO. 1) **France** COUNTRY **Seburg** PROVINCE **9/14** DATE **C**

GEOGRAPHIC COORDINATES **spinning american cotton into**
TITLE **A lace made on a "spider" loom-**

25X1C

DATE OF PICTURE **1949** SOURCE **[REDACTED]**

CLASSIFICATION **Rest**

CAPTIONED BY **[REDACTED]** 25X1A

VERIFIED BY

FORM NO. 101 SEP 1944 **Approved For Release 2000/04/25 : CIA-RDP78-05867A000100020021-4**

RESTRICTED

RESTRICTED

CIA PHOTO ACCESSION NO. <i>18948</i>		APPROVED FOR RELEASE 2000/04/25 : CIA-RDP78-05867A000100020021-4	
AREA LAWS NO. 7	COUNTRY <i>France</i>	PROVINCE	PLACE <i>Le Puy</i>
GEOGRAPHIC COORDINATES		MAP REFERENCE	
TITLE <i>86 year old Madame Andrieux, 86 years old, making lace by hand.</i>			
DATE OF PICTURE <i>1949</i>		SOURCE <i>25X1C</i>	
CLASSIFICATION <i>Rest</i>	<i>25X1A</i>		
CAPTIONED BY	VERIFIED BY		
FORM NO. 60- <i>1</i>	APPROVED FOR RELEASE 2000/04/25 : CIA-RDP78-05867A000100020021-4		
SEP 1948	CAPTION REPORT RESTRICTED		

CIA PHOTO ACCESSION NO. 18949
Approved For Release 2000/04/25 : CIA-RDP78-05867A000100020021-4

RESTRICTED

AREA LAWS NO. 1
COUNTRY France
PROVINCE 9/14
PLACE Le Puy

GEOGRAPHIC COORDINATES
MAP REFERENCE

TITLE
Workman in the E. Mohisier + Cie
Lace making factory setting up the
device which determines pattern of
the lace

25X1C

DATE OF PICTURE 1949
SUN [REDACTED]

CLASSIFICATION Rest
CAPTIONED BY [REDACTED]

FORM NO. 80-53
SEP 1948
25X1A VERIFIED BY

Approved For Release 2000/04/25 : CIA-RDP78-05867A000100020021-4

RESTRICTED

Approved For Release 2000/04/25 : CIA-RDP78-05867A000100020021-4

RESTRICTED

CIA (PHOTO ACCESSION NO.)		LIBRARY NO.		DATE	
10858		1040		9/14/49	
AREA (AWS NO.)	COUNTRY	PROVINCE	PLACE		
	France		Le Puy		
GEOGRAPHIC COORDINATES		MAP REFERENCE			
TITLE					
Preparing thread from American cotton to be used in the manufacture of lace.					
25X1C					
DATE OF PICTURE	SOURCE OF				
1949	[REDACTED]				
CLASSIFICATION	25X1A				
CAPTIONED BY	[REDACTED]				
FORM NO.	VERIFIED BY				
SEP 1948 80-53	[REDACTED]				
000/04/25 - CIA-RDP78-05867A000100020021-4					
CAPTION REPORT RESTRICTED					

CIA PHOTO ACCESSION NO. 18705 Approved For Release 2000/04/25 : CIA-RDP78-05867A000100020021-4

RESTRICTED 1040 9/14/49

AREA (AMS NO.) COUNTRY PROVINCE PLACE
France Le Puy C

GEOGRAPHIC COORDINATES MAP REFERENCE

TITLE Interior of lace making factory showing one step in the process.

25X1C

DATE OF PICTURE SOURCE
1949 [REDACTED]

CLASSIFICATION
Rest

CAPTIONED BY 25X1A VERIFIED BY
[REDACTED]

FORM NO. 80-55 SEP 1948 Approved For Release 2000/04/25 : CIA-RDP78-05867A000100020021-4

CAPTION REPORT RESTRICTED

RESTRICTED

Approved For Release 2000/04/25 : CIA-RDP78-05867A000100020021-4

CIA PHOTO ACCESSION NO. 1	LOT NO.	9714	
AREA (AMS NO.)	COUNTRY	PROVINCE	PLACE
	France		Le Puy C
GEOGRAPHIC COORDINATES		MAP REFERENCE	
TITLE			
Workmen supervising lace looms in a lace making factory			
DATE OF PICTURE		SUP	25X1C
1949			
CLASSIFICATION			
Rest			
CAPTIONED BY		25X1A	VERIFIED BY
FORM NO. SEP 1948 60-53			
Approved For Release 2000/04/25 : CIA-RDP78-05867A000100020021-4			
CAPTION REPORT			
RESTRICTED			

RESTRICTED

CIA PHOTO ACCESSION NO. 18053 LOT NO. 9/14/49
Approved For Release 2000/04/25 : CIA-RDP78-05867A000100020021-4

AREA (AMS NO.) FRANCE PROVINCE PLACE Le Puy C

GEOGRAPHIC COORDINATES MAP REFERENCE

TITLE Repairing a broken thread on a lace-making loom

DATE OF PICTURE 1949 SOURCE [REDACTED] 25X1C

CLASSIFICATION Rest

CAPTIONED BY [REDACTED] 25X1A VERIFIED BY

FORM NO. 60-53 SEP 1948 Approved For Release 2000/04/25 : CIA-RDP78-05867A000100020021-4
RESTRICTED