

SECRET

Approved For Release 2000/04/14 : CIA-RDP78-04772A000900030002-2

NPIC/R-1558/63

November 1963

PHOTOGRAPHIC INTERPRETATION REPORT

I P I R

BRASS KNOB MISSION 3772 14 NOVEMBER 1963

DOCUMENT NO. _____
NO CHANGE IN CLASS.
 DECLASSIFIED
CLASS. CHANGED TO: TS S **2012**
NEXT REVIEW DATE: _____
AUTH: HR 70-2
DATE: **26 MAY 1982** REVIEWER: **0109599**

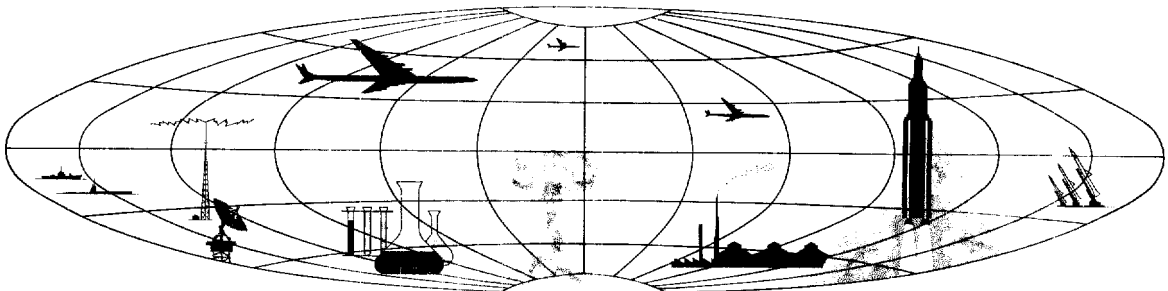


CIA



DIA

NATIONAL PHOTOGRAPHIC INTERPRETATION CENTER



Approved For Release 2000/04/14 : CIA-RDP78-04772A000900030002-2

SECRET

GROUP 1
Excluded from automatic
downgrading and declassification

WARNING

This document contains information affecting the national defense of the United States, within the meaning of Title 18, sections 793 and 794, of the U.S. Code, as amended. Its transmission or revelation of its contents to or receipt by an unauthorized person is prohibited by law.

SECRET

NPIC/R-1558/63

PREFACE

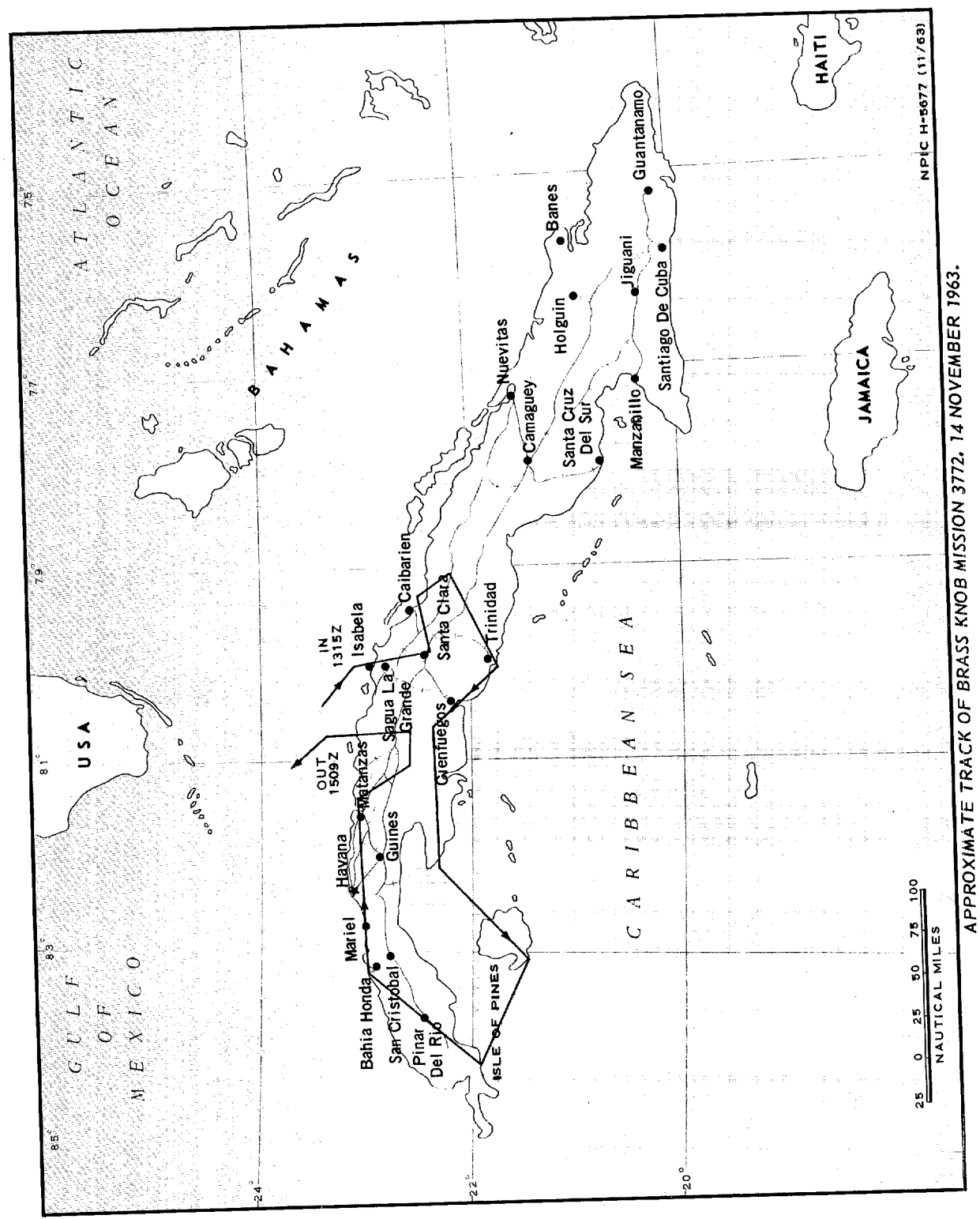
THE FOLLOWING INFORMATION REPRESENTS A PRELIMINARY ANALYSIS OF AERIAL PHOTOGRAPHY FROM BRASS KNOB MISSION 3772, DATED 14 NOV 1963. THE NUMBER APPEARING AT THE END OF THE HEADER LINE IS THE COMOR TARGET NUMBER.

SYMBOLS USED TO INDICATE CONDITIONS WHICH AFFECT THE APPEARANCE OF THE TARGET ON THE PHOTOGRAPHY ARE AS FOLLOWS -- C (CLEAR), SC (SCATTERED CLOUDS), HC (HEAVY CLOUDS), H (HAZE), CS (CLOUD SHADOW), SD (SEMIDARKNESS), O (OBLIQUITY), PQ (POOR IMAGE QUALITY).

1
SECRET

SECRET

NPIC/R-1558/63



APPROXIMATE TRACK OF BRASS KNOB MISSION 3772, 14 NOVEMBER 1963.

SECRET

SECRET

NPIC/R-1558/63

-MISSILES-

25X1D

MATANZAS SAM SITE 2301N 08129W

SIX UNREVIEWED LAUNCHERS (2 CANVAS-COVERED), 3 CANVAS-COVERED MISSILE TRANSPORTERS, 5 POSSIBLE MISSILE TRANSPORTERS (3 WITH PRIME MOVERS), 13 CANVAS-COVERED TRACKED PRIME MOVERS, 9 UNIDENTIFIED VEHICLES, AND AN OCCUPIED GUIDANCE AREA OBSERVED. FACILITIES INCLUDE 3 STORAGE-TYPE BUILDINGS, 9 LARGE (4 NOT OF A KNOWN SOVIET TYPE), 3 MEDIUM (ONE NOT OF A KNOWN SOVIET TYPE), AND ONE SMALL TENT.

25X1D

25X1D

CIENFUEGOS SAM SITE 2202N 08024W

SIX UNREVIEWED LAUNCHERS (3 WITH MISSILES AND 3 CANVAS-COVERED), 3 CANVAS-COVERED HOLD AREAS, AND AN OCCUPIED GUIDANCE AREA OBSERVED. HAZE AND FOLIAGE PRECLUDE DETAILED INTERPRETATION.

25X1D

25X1D

CAIBARIEN SAM SITE 2228N 07929W

SIX UNREVIEWED LAUNCHERS (3 CANVAS-COVERED), ONE CANVAS-COVERED MISSILE TRANSPORTER, ONE CANVAS-COVERED HOLD AREA, ONE UNIDENTIFIED VEHICLE, AND AN OCCUPIED GUIDANCE AREA OBSERVED. FACILITIES INCLUDE ONE LARGE BUILDING, 7 SUPPORT BUILDINGS, A CANVAS-COVERED PARKING AREA, AND 6 LARGE (ONE NOT OF A KNOWN SOVIET TYPE) AND 6 SMALL TENTS.

25X1D

25X1D

SANCTI SPIRITUS SAM SITE 2147N 07929W

SITE ABANDONED.

25X1D

SECRET

NPIC/R-1558/63

25X1A

SIGUANEA SAM SITE 2137N 08257W

MAIN AREA -- 5 REVETTED LAUNCHERS (3 CANVAS-COVERED, 2 WITH MISSILES), 7 MISSILE TRANSPORTERS (4 CANVAS-COVERED) 13 TRACKED PRIME MOVERS, 10 CARGO TRUCKS, 6 PROBABLE VAN TRAILERS, ONE CANVAS-COVERED AREA, NUMEROUS POSSIBLE MISSILE CANISTERS, AND AN OCCUPIED GUIDANCE AREA WITH RADAR, VANS, AND CANVAS-COVERED EQUIPMENT.

NW AREA -- 4 CARGO TRUCKS, 5 UNIDENTIFIED VEHICLES, AND 12 FA PIECES.

SSE AREA -- 5 CARGO TRUCKS, ONE POSSIBLE TRUCK-MOUNTED CRANE, AND 2 CANVAS-COVERED AREAS.

25X1D

25X1A

DELEITE SAM SITE 2259N 08045W

SIX REVETTED LAUNCHERS (ONE WITH MISSILE, ONE CANVAS-COVERED), 11 CANVAS-COVERED TRACKED PRIME MOVERS, 2 PROBABLE VAN TRAILERS, ONE CARGO TRUCK, 2 CANVAS-COVERED AREAS, AND AN OCCUPIED GUIDANCE REVETMENT WITH RADAR AND 4 VAN TRAILERS OBSERVED.

25X1D

25X1A

MANAGUA SAM SITE 2259N 08215W

SIX REVETTED LAUNCHERS (5 CANVAS-COVERED), 5 MISSILE TRANSPORTERS (IN 3 NET-COVERED HOLD REVETMENTS), 2 UNIDENTIFIED VEHICLES, AND AN OCCUPIED GUIDANCE REVETMENT CONTAINING RADAR AND NET-COVERED EQUIPMENT OBSERVED.

25X1D

25X1A

PUNTA BRAVA SAM SITE 2301N 08231W

SIX UNREVETTED LAUNCHERS, 7 CANVAS- OR NET-COVERED PROBABLE MISSILE TRANSPORTERS, 3 VANS, 17 VEHICLES, 3 CANVAS-COVERED AREAS, ONE LARGE, ONE POSSIBLE LARGE, AND ONE MEDIUM TENT, AN UNREVETTED GUIDANCE AREA CONTAINING RADAR, AND 4 CANVAS-COVERED PROBABLE VANS, AND A CANVAS-COVERED EQUIPMENT AREA.

SECRET

NPIC/R-1558/63

PERMANENT FACILITIES CONSIST OF 4 BARRACKS-TYPE BUILDINGS (2 UNDER CONSTRUCTION).

25X1D

[REDACTED]

25X1A

GUARA SAM SITE 2248N 08213W

[REDACTED]

SIX UNREVIEWED LAUNCHERS, 2 MISSILE TRANSPORTERS, 11 CANVAS-COVERED PROBABLE TRACKED PRIME MOVERS, ONE CARGO TRUCK, AND AN OCCUPIED GUIDANCE AREA WITH RADAR, 3 VANS, AND CANVAS-COVERED EQUIPMENT OBSERVED.

25X1D

[REDACTED]

25X1A

SIGUANEA CRUISE-MISSILE SITE 2137N 08258W

[REDACTED]

TWO REVIEWED CANVAS-COVERED LAUNCHERS, 5 CANVAS-COVERED MISSILE TRANSPORTERS, 2 POSSIBLE MISSILE TRANSPORTERS, 2 CANVAS-COVERED HOLD POSITIONS, 8 CRUISE-MISSILE CRATES, ONE MISSILE-ASSEMBLY TENT, 6 VEHICLES OR PIECES OF EQUIPMENT, AND A CANVAS-COVERED GUIDANCE AREA OBSERVED.

25X1D

[REDACTED]

-AIRFIELDS-

25X1A

CAMILO CIENFUEGOS AIRFIELD 2229N 07955W

[REDACTED]

AIRCRAFT -- 13 FAGOT/FRESCO AND ONE POSSIBLE FAGOT/FRESCO OBSERVED IN CLOUD-FREE AREAS.

25X1D

[REDACTED]

SIGUANEA AIRFIELD 2138N 08257W

NO AIRCRAFT OBSERVED.

25X1D

[REDACTED]

SAN ANTONIO DE LOS BANOS AIRFIELD 2252N 08231W

AIRCRAFT -- 34 FISHBED, 2 FARMER, AND 15 FAGOT/FRESCO.

SECRET

25X1D A NEW 6-GUN AAA SITE OBSERVED AT NW END OF N/S
RUNWAY, OCCUPANCY UNDETERMINED, AT UTM 17Q LR [REDACTED]
SCATTERED CLOUDS AND HAZE LIMIT INTERPRETATION.
(AMS SERIES E723, SHEET 3684-I, 3D ED).

25X1D

[REDACTED]

25X1A

JOSE MARTI INTERNATIONAL AIRFIELD 2259N 08224W [REDACTED]

OPERATIONS AREA -- ONE CLEAT, ONE BRITANNIA, 2 COOT,
ONE C-54, 5 CRATE, AND 2 C-46.
MAINTENANCE AREA -- ONE B-26, 2 CONSTELLATION, 2 C-54,
5 C-46, ONE LODESTAR, AND ONE LIAISON.
INCOMPLETE PHOTOGRAPHIC COVERAGE LIMITS
INTERPRETATION.

25X1D

[REDACTED]

25X1A

CAMPO LIBERTAD AIRFIELD 2306N 08226W

AIRCRAFT -- ONE PBY, 3 CRATE, ONE C-46, ONE C-47,
9 COLT, AND 56 LIAISON.
THE PREVIOUSLY REPORTED CRATES AND VEHICLES REMAIN.

25X1D

[REDACTED]

PLAYA BARACOA AIRFIELD 2302N 08235W

AIRCRAFT -- ONE C-47, 29 HOUND, 5 HARE, AND 2 BELL
HELICOPTERS.

25X1D

[REDACTED]

COLONEL MARTIN MARRERRO AIRFIELD 2150N 08247W

NO AIRCRAFT OBSERVED.
FIVE POSITIONS OF THE 6-GUN AAA SITE REMAIN OCCUPIED.

25X1D

[REDACTED]

25X1A

JAIME GONZALES AIRFIELD 2209N 08025W [REDACTED]

NO AIRCRAFT OBSERVED.

25X1D



25X1A

PINAR DEL RIO AIRFIELD 2225N 08341W

AIRCRAFT -- ONE LIAISON.

25X1D



TRINIDAD AIRFIELD 2147N 07959W

NO AIRCRAFT OBSERVED.

25X1D



-PORTS-

MARIEL NAVAL BASE AND NAVAL AIR STATION 2301N 08245W

VESSELS -- 6 KOMAR-CLASS PGMG AND 2 LARGE FREIGHTERS.
THE 15 UNIDENTIFIED CRATES REMAIN.
SCATTERED CLOUDS AND CLOUD SHADOW LIMIT
INTERPRETATION.

25X1D



25X1A

CABANAS NAVAL FACILITY 2258N 08258W

VESSELS -- 3 KOMAR-CLASS PGMG AND 3 P-4 MTB.
AREA 1 -- NO APPARENT CHANGE IN FACILITIES.
THIRTY-SEVEN VEHICLES.
AREA 2 -- A FENCED AREA CONTAINING 3 EARTH-MOUNDED
BUNKERS, 3 SMALL STRUCTURES, A WATER TOWER AND ONE
MEDIUM TENT. CONSTRUCTION AREA ACROSS THE ROAD TO THE
WEST CONTAINS 3 BUILDINGS (ONE UNDER CONSTRUCTION),
AND 3 LARGE (2 NOT OF A KNOWN SOVIET TYPE) AND 2
MEDIUM TENTS.
AREA 3 -- SECURED AREA WITH DOUBLE FENCE CONTAINS ONE
LARGE AND 4 SMALLER BUILDINGS, ONE LARGE TENT, 7
UNIDENTIFIED CRATES, AND 32 VEHICLES.
AREA 4 -- NO APPARENT CHANGE IN FACILITIES. NO
VEHICLES OBSERVED.
AREA 5 -- NO APPARENT CHANGE IN FACILITIES. TWELVE
VEHICLES OR PIECES OF EQUIPMENT.

SECRET

NPIC/R-1558/63

25X1D

[REDACTED]

25X1A

CIENFUEGOS PORT 2209N 08027W

[REDACTED]

VESSELS -- ONE PT AND 2 FREIGHTERS.
THREE PT OBSERVED HEADING EAST OFF LA SIERRA ABANDONED
CRUISE-MISSILE SITE.

25X1D

[REDACTED]

25X1A

NUEVA GERONA PORT 2153N 08248W

NO LARGE VESSELS OBSERVED.

[REDACTED]

25X1D

[REDACTED]

CAIBARIEN PORT 2232N 07928W

NO LARGE VESSELS OBSERVED.

25X1D

[REDACTED]

CASILDA PORT 2145N 07959W

VESSELS -- ONE LARGE TANKER.

25X1D

[REDACTED]

HAVANA PORT 2308N 08221W

25X1D

VESSELS -- ONE PROBABLE PF, ONE PROBABLE KRONSHADT-
CLASS PC, ONE PROBABLE PCE, 3 PROBABLE KOMAR-CLASS
PGMG (ONE ON MARINE RAILWAY), 2 PASSENGER SHIPS (ONE
IS THE [REDACTED] 23 LARGE FREIGHTERS (ONE WITH
UNIDENTIFIED DECK CARGO), 4 COASTAL FREIGHTERS, AND 3
TRAWLERS OBSERVED IN CLOUD-FREE AREAS.

25X1D

[REDACTED]

SECRET

SECRET

NPIC/R-1558/63
25X1A

CABANAS PORT 2259N 08256W

NO LARGE VESSELS OBSERVED.
AT LEAST 6 OF THE 12 FA/AAA POSITIONS ON CAYO COCOS
ARE OCCUPIED.
(SEE CABANAS NAVAL FACILITY)

25X1D

[REDACTED]

25X1A

BAHIA HONDA PORT 2255N 08311W

NO LARGE VESSELS OBSERVED.

25X1D

[REDACTED]

SIGUANEA BOAT BASIN 2137N 08258W

VESSELS -- ONE KRONSTADT-CLASS PC, 2 PT, AND ONE
PROBABLE COASTAL FREIGHTER.

25X1D

[REDACTED]

-MILITARY ACTIVITY-

25X1A

PINAR DEL RIO MILITARY CAMP 2223N 08342W

AT LEAST 30 VEHICLES OR PIECES OF EQUIPMENT OBSERVED.
HAZE PRECLUDES DETAILED INTERPRETATION.

25X1D

[REDACTED]

25X1A

LA FLORA MILITARY STORAGE 2252N 08233W

NO APPARENT CHANGE IN FACILITIES.
SEVEN PROBABLE TANKS/SP GUNS AND AT LEAST 20 OTHER
VEHICLES OBSERVED.

25X1D

[REDACTED]

ARTEMISA MILITARY CAMP 2251N 08248W

NO APPARENT CHANGE IN FACILITIES EXCEPT THERE ARE NOW
27 LARGE TENTS (19 NOT OF A KNOWN SOVIET TYPE).

9
SECRET

THE 6-GUN AAA SITE REMAINS OCCUPIED AND THE 9-GUN AAA SITE IS UNOCCUPIED. OBLIQUITY AND FOLIAGE LIMIT INTERPRETATION.

25X1D



25X1A

BAHIA HONDA; MILITARY CAMP 2258N 08311W
AT LEAST 3 VEHICLES OBSERVED.

25X1D




CABANAS AREA MILITARY CAMP 2256N 08251W
FOURTEEN CARGO TRUCKS AND 4 FA/AAA PIECES OBSERVED.
THE 3-GUN AAA SITE IS OCCUPIED.
FOLIAGE AND SHADOWS LIMIT INTERPRETATION.

25X1D



REMEDIOS MILITARY CAMP 2226N 07934W
MAIN CAMP -- IDENTIFICATION ONLY.
CAMP .8 NM NW -- IDENTIFICATION ONLY.
CAMP 2.3 NM SE -- SITE APPEARS ABANDONED. NO MILITARY EQUIPMENT OR ACTIVITY OBSERVED.

25X1D



25X1A

SANTA CLARA AREA, MILITARY ACTIVITY 2221N 07957W
AT LEAST 20 TANKS/SP GUNS OBSERVED IN CLOUD-FREE AREAS.

25X1D



MADRUGA MILITARY AREA 2256N 08149W
NO APPARENT CHANGE IN FACILITIES.
FOUR CARGO TRUCKS, 2 PROBABLE VAN TRUCKS, AND 9 UNIDENTIFIED VEHICLES OBSERVED.

25X1D



SECRET

NPIC/R-1558/63

25X1A

MANAGUA MILITARY CAMP 2258N 08217W

AIRCRAFT -- 10 HOUND.
TWELVE TANKS/SP GUNS (5 ON THE FIRING RANGE), 67
EIGHT-WHEELED APC, 5 TRUCK-MOUNTED TREADWAY BRIDGES,
16 LOWBOY TRAILERS, AND APPROXIMATELY 300 OTHER
VEHICLES.

25X1D



25X1A

MESTANZA, EXPLOSIVES STORAGE SITE 2228N 08347W

NO APPARENT CHANGE IN FACILITIES.

25X1D



LOMA DE TIERRA, MILITARY CAMP 2301N 08213W

NO APPARENT CHANGE IN FACILITIES.
NO VEHICLES OBSERVED.

25X1D



LA JUTIA AREA, MILITARY INSTALLATION 2155N 08016W

NO APPARENT CHANGE IN FACILITIES.
NO EQUIPMENT OR ACTIVITY OBSERVED.

25X1D



EL CRIOLLO MILITARY CAMP 2259N 08225W

AT LEAST 15 VEHICLES OBSERVED.
INCOMPLETE PHOTOGRAPHIC COVERAGE.

25X1D



TRINIDAD AREA, POSS MIL HEADQUARTERS 2150N 07953W

NO APPARENT CHANGE IN FACILITIES.
AT LEAST 12 CARGO TRUCKS AND 6 FA PIECES OBSERVED.

SECRET

SECRET

NPIC/R-1558/63

25X1D

[REDACTED]

25X1A

GUANAJAY MILITARY CAMP MARTIN MESA 2257N 08243W

TEN CANVAS-COVERED TANKS/SP GUNS, AT LEAST 95 CARGO TRUCKS, ONE UTILITY TRUCK, AND 14 FA PIECES OBSERVED.

25X1D

[REDACTED]

25X1A

SAN DIEGO DE NUNEZ, MILITARY CAMP 2255N 08305W

THIRTEEN TANKS/SP GUNS OBSERVED.
HAZE PRECLUDES DETAILED INTERPRETATION.

25X1D

[REDACTED]

ANTON RECIO, MILITARY INSTALLATION 2211N 08036W

NO APPARENT CHANGE IN FACILITIES.
SEVEN POSSIBLE CANVAS-COVERED TANKS/SP GUNS AND 5 PROBABLE CARGO TRUCKS.
TWO OF THE 6-GUN AAA POSITIONS APPEAR OCCUPIED. THE 3-GUN AAA SITE APPEARS UNOCCUPIED.

25X1D

[REDACTED]

25X1A

GUANABANA AREA, MILITARY CAMP 2258N 08134W

FOURTEEN TANKS/SP GUNS OBSERVED.

25X1D

[REDACTED]

GUAYABAL MILITARY CAMP 2254N 08237W

25X1D

NO APPARENT CHANGE SINCE [REDACTED]

25X1D

[REDACTED]

SANTA CLARA AREA, ARTILLERY TRAINING AREA 2224N 08000W

AREA 1 -- IDENTIFICATION ONLY.

SECRET

SECRET

NPIC/R-1558/63

AREA 2 -- NO APPARENT CHANGE IN FACILITIES. SIX CARGO TRUCKS. FIVE POSITIONS OF THE 6-GUN AAA SITE APPEAR OCCUPIED.

AREA 3 -- NO APPARENT CHANGE IN FACILITIES. FOUR POSSIBLE CARGO TRUCKS AND 20 UNIDENTIFIED PIECES OF EQUIPMENT. THE 3-GUN AAA SITE APPEARS UNOCCUPIED.

AREA 4 -- IDENTIFICATION ONLY.

AREA 5 -- NO APPARENT CHANGE IN FACILITIES. TWELVE TANKS/SP GUNS AND AT LEAST 10 CARGO TRUCKS. THE 3-GUN AAA SITE APPEARS UNOCCUPIED.

25X1D

[REDACTED]

25X1A

JAGUA, MILITARY AREA 2205N 08029W

[REDACTED]

NO APPARENT CHANGE IN FACILITIES.
AT LEAST 16 CARGO TRUCKS AND 18 FA PIECES OBSERVED.

25X1D

[REDACTED]

25X1A

BELLAVISTA MILITARY INSTALLATION 2300N 08136W

[REDACTED]

NO MILITARY EQUIPMENT OR ACTIVITY OBSERVED.

25X1D

[REDACTED]

SPECIAL AREA HOTEL 2301N 08246W

NO NEW MILITARY ACTIVITY OBSERVED IN CLOUD-FREE AREAS.

25X1D

[REDACTED]

25X1A

SPECIAL AREA BRAVO BLUE 2250N 08233W

[REDACTED]

NO NEW MILITARY ACTIVITY OBSERVED IN CLOUD-FREE AREAS.

25X1D

[REDACTED]

25X1A

SPECIAL AREA BRAVO RED 2254N 08231W

[REDACTED]

NO NEW MILITARY ACTIVITY OBSERVED.

13
SECRET

25X1D

[REDACTED]

25X1A

[REDACTED]

SPECIAL AREA TANGO 2258N 08244W

NO NEW MILITARY EQUIPMENT OBSERVED.

25X1D

[REDACTED]

SPECIAL AREA JULIET 2301N 08240W

NO NEW MILITARY ACTIVITY OR EQUIPMENT OBSERVED.

25X1D

[REDACTED]

CIENFUEGOS LANDING BEACH 2202N 08036W

NO NEW MILITARY ACTIVITY OBSERVED.

25X1D

[REDACTED]

ENSENADA COLORADO LANDING BEACH 2202N 08025W

NO NEW MILITARY ACTIVITY OBSERVED IN CLOUD-FREE AREAS.
25X1D INSTALLATION AT UTM 17Q NO [REDACTED] NOW ABANDONED. NO
VEHICLES, TANKS, OR EQUIPMENT OBSERVED.
(AMS SERIES E723, SHEET 4182-II)

25X1D

[REDACTED]

25X1A

[REDACTED]

PLAYA COLOMBO LANDING BEACH 2154N 08246W

NO NEW MILITARY ACTIVITY OBSERVED IN CLOUD-FREE AREAS.

25X1D

[REDACTED]

25X1A

[REDACTED]

PLAYA DE FLAMENCOS LANDING BEACH 2153N 08243W

NO NEW MILITARY ACTIVITY OBSERVED IN CLOUD-FREE AREAS.

25X1D

[REDACTED]

NPIC/R-1558/63
25X1A

CAYO FRANCES ENGINEERING SITE 2238N 07914W

NO APPARENT CHANGE SINCE [REDACTED]

25X1D [REDACTED]

25X1D [REDACTED]

-MISCELLANEOUS ACTIVITY-

SAN FRANCISCO DE PAULA, MUNITIONS STGE SITE 2303N 08218W

NO APPARENT CHANGE IN FACILITIES.
NO VEHICLES OBSERVED.

25X1D [REDACTED]

SANTA CLARA MILITARY INSTALLATION CUBANACAN 2224N 07953W

AT LEAST 50 VEHICLES OBSERVED.

25X1D [REDACTED]

-STATUS OF OTHER TARGETS-

THE FOLLOWING TARGETS SHOW NO APPARENT CHANGE SINCE LAST COVERAGE--

25X1A

GUANAJAY IRBM SITE 1	2257N 08239W
GUANAJAY IRBM SITE 2	2257N 08236W
HAVANA, AMMUNITION STORAGE AREA	2301N 08226W
SAN JOSE DE LAS LAJAS STORAGE	2257N 08211W
SPECIAL AREA ALPHA	2258N 08227W
SPECIAL AREA VICTOR	2300N 08234W

THE FOLLOWING TARGETS COULD BE IDENTIFIED BUT NOT INTERPRETED --

25X1A

SAGUA LA GRANDE MRBM SITE 1	2243N 08001W
SAGUA LA GRANDE MRBM SITE 2	2239N 07951W
REMEDIOS IRBM SITE	2225N 07935W
TAPASTE AREA, STORAGE SITES	2303N 08207W
SANTA LUCIA SAM SITE	2241N 08355W
SAGUA LA GRANDE SAM SITE	2251N 08005W
MAJANA SAM SITE	2241N 08249W

SECRET

NPIC/R-1558/63
25X1A

LA SALUD SAM SITE	2253N 08224W
SANTA CLARA SAM SITE	2229N 08000W
CORONEL PASCUAL AIRFIELD	2307N 08117W
PUNTA ALEGRE PORT	2223N 07847W
CARDENAS PORT	2302N 08112W
SANTA LUCIA PORT	2240N 08358W
MATANZAS PORT	2303N 08134W
MINAS, AMMUNITION STORAGE AREA	2307N 08211W
SANTIAGO DE LAS VEGAS AREA, MILITARY CAMP	2258N 08220W
SAN JOSE DE LAS LAJAS CAMP AND DEPOT	2255N 08210W
SANTA FE AREA, MILITARY ACTIVITY	2143N 08249W
NAZARENO, MILITARY AREA	2258N 08214W
CAMPO FLORIDO, MILITARY CAMP	2307N 08206W
BAJURAYABO AREA MILITARY CAMP	2308N 08210W
GUANABACOA, MILITARY AREA	2307N 08215W
MINAS AREA, MILITARY CAMP	2306N 08211W
CANTEL, MILITARY CAMP	2302N 08119W
HAVANA VEHICLE PARK	2309N 08215W
LOMAS TETAS DE MANAGUA, TANK PARK	2258N 08219W
LIMONAR, TANK TRAINING AREA	2254N 08122W
MARTI AREA, ARMOR TRAINING AREA	2258N 08059W
CABANA FORTRESS	2308N 08220W
TARARA LANDING BEACH	2310N 08212W
MATANZAS LANDING BEACH	2301N 08126W
VARADERO LANDING BEACH	2308N 08118W
MANAGUA, MUNITIONS STORAGE SITE	2258N 08218W

16
SECRET

Approved For Release 2000/04/14 : CIA-RDP78-04772A000900030002-2

SECRET

Approved For Release 2000/04/14 : CIA-RDP78-04772A000900030002-2

SECRET