

SECRET

PHOTOGRAPHIC INTERPRETATION REPORT

IPIR BRASS KNOB MISSION 3199 5 DECEMBER 1962



ARMY



NAVY



AIR FORCE

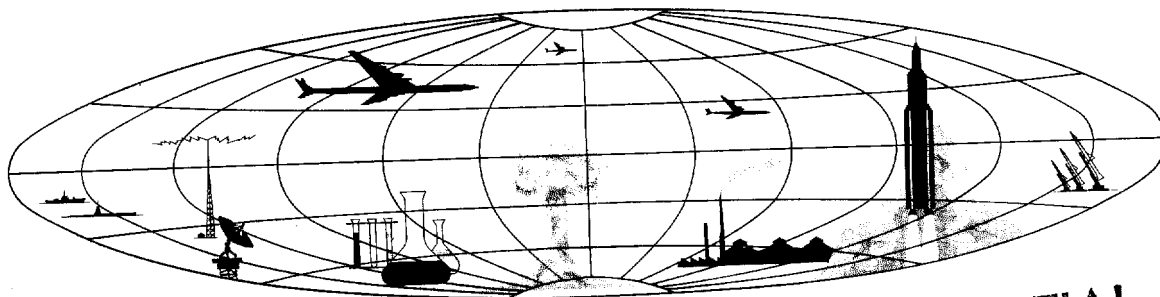


CIA

DOCUMENT NO. _____ 6
 NO CHANGE IN CLASS
 DECLASSIFIED
 CLASS. CH. DATE: TS S @ 2012
 NEXT REVIEW DATE: _____
 AUTH: HR 10-2
 DATE 2/5/82 REVIEWER: 057447

NATIONAL PHOTOGRAPHIC INTERPRETATION CENTER

Declass Review by NIMA / DoD



~~SECRET~~

CONFIDENTIAL

GROUP 1
Excluded from automatic
downgrading and declassification

WARNING

This document contains information affecting the national defense of the United States, within the meaning of Title 18, sections 793 and 794, of the U.S. Code, as amended. Its transmission or revelation of its contents to or receipt by an unauthorized person is prohibited by law.

NATIONAL PHOTOGRAPHIC INTERPRETATION CENTER

IMMEDIATE PHOTOGRAPHIC INTERPRETATION REPORT

THE FOLLOWING INFORMATION REPRESENTS A PRELIMINARY ANALYSIS OF AERIAL PHOTOGRAPHY FROM BRASS KNOB MISSION 3199, DATED 5 DECEMBER 1962. THE NUMBER APPEARING AT THE END OF THE HEADER LINE IS THE COMOR TARGET NUMBER.

25X1A

-MISSILES-

BANES CRUISE-MISSILE SITE 2058N 07538W



SITE CONTAINS 2 CANVAS-COVERED LAUNCHERS, 6 LARGE AND APPROXIMATELY 21 SMALL TENTS, AND NUMEROUS UNIDENTIFIED VEHICLES.

25X1D



25X1A

CHAPARRA SAM SITE 2107N 07626W



NO APPARENT CHANGE
OBLIQUITY PRECLUDES DETAILED INTERPRETATION.

25X1D



25X1D



25X1A

ESMERALDA SAM SITE 2155N 07813W




SITE CONTAINS 8 VANS AND FRUIT SET RADAR IN GUIDANCE REVETMENT, 2 SMALL CANVAS-COVERED VEHICLES IN THE ONE HOLD REVETMENT, 13 PROBABLE AT-S PRIME MOVERS, AND ONE UNOCCUPIED REVETMENT.

25X1D

NO OTHER CHANGES IN FACILITIES



25X1D



25X1A

LOS ANGELES SAM SITE 2100N 07541W



SITE CONTAINS 6 UNRETTED CANVAS-COVERED MISSILES ON LAUNCHERS, 2 CANVAS-COVERED MISSILE TRAILERS IN

1
~~SECRET~~

CONFIDENTIAL

NPIC/R-1129/62

HOLD POSITION, AND ONE CANVAS-COVERED FRUIT SET RADAR. VEHICLES -- APPROXIMATELY 15 UNIDENTIFIED VEHICLES IN AREA. THREE LARGE AND 6 SMALL TENTS ALSO OBSERVED.

25X1D



25X1A

MALDONADO SAM SITE 2012N 07528W



SITE CONTAINS 6 LAUNCHERS IN POSITION, 5 COMPLETED REVETMENTS, ONE REVETMENT UNDER CONSTRUCTION, PROBABLE FRUIT SET AND SPOON REST RADARS WITH 4 CANVAS-COVERED ELECTRONICS VANS, AND 6 MISSILE TRANSPORTERS (5 CANVAS-COVERED) IN REVETTED HOLD POSITIONS. VEHICLES -- ONE CRANE TRUCK AND 23 UNIDENTIFIED VEHICLES OBSERVED. NINE LARGE, 6 MEDIUM, AND 13 SMALL TENTS AND 2 LARGE STORAGE-TYPE STRUCTURES NOTED.

25X1D



25X1A

MANATI SAM SITE 2113N 07702W



25X1D

NO APPARENT CHANGE [REDACTED] OBLIQUITY PRECLUDES DETAILED INTERPRETATION.

25X1D



25X1A

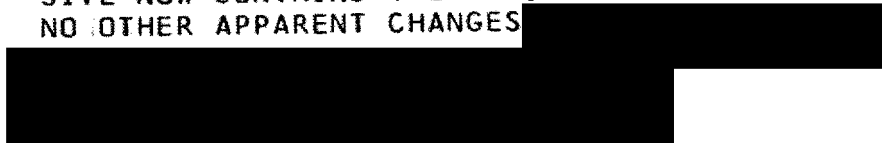
MANZANILLO SAM SITE 2018N 07706W



25X1D


CENTRAL GUIDANCE AND 4 OF 6 LAUNCH POSITIONS ARE NOW REVETTED WITH A FIFTH REVETMENT UNDER CONSTRUCTION. SITE NOW CONTAINS 7 LARGE, AND 10 SMALL TENTS. NO OTHER APPARENT CHANGES

25X1D



25X1A

SANTIAGO DE CUBA SAM SITE 1959N 07551W



25X1D



AT LEAST 6 MISSILE TRANSPORTERS, ONE VEHICLE IN REVETMENT, AND 4 OTHER VEHICLES OBSERVED IN AREA. NO APPARENT CHANGE IN LAUNCHERS AND FRUIT SET RADAR

NPIC/R-1129/62

25X1A

SENADO SAM SITE 2136N 07733W



NO APPARENT CHANGE




25X1D

25X1D



25X1A

MANZANILLO SAM ASSEMBLY AREA 2018N 07706W



NO APPARENT CHANGE



25X1D

25X1D



25X1A

SANTIAGO DE CUBA SAM ASSEMBLY AREA 2003N 07553W




AREA CONTAINS 24 TRANSPORTERS, 4 LOWBOYS,
APPROXIMATELY 85 MISSILE CONTAINERS, APPROXIMATELY 40
UNIDENTIFIED VEHICLES, AND 5 TENTS.

25X1D



25X1A

PEPU (PEPUS) SUSPECT MISSILE ACTIVITY 2016N 07620W



AREA CONTAINS 9 BUILDINGS
2 SHORT ACCESS ROADS (ONE WITH GATE), AND
SEVERAL TRENCHES.

25X1B


25X1B

25X1B



NO EQUIPMENT, VEHICLES OR CRATES OBSERVED.

25X1D



25X1B

NPIC/R-1129/62

25X1A

-AIRFIELDS-

ANTONIO MACEO AIRFIELD 1958N 07550W



AIRCRAFT -- TOTAL OF 6 INCLUDING ONE C-47 AND 5 LIAISON.

NO APPARENT CHANGE IN FACILITIES




25X1D

25X1D



25X1A

BAYAMO EAST AIRFIELD 2023N 07638W



AIRCRAFT -- 2 LIAISON AND ONE UNIDENTIFIED AIRCRAFT. AGRICULTURAL EQUIPMENT PARKED AROUND AIRFIELD. OBLIQUITY PRECLUDES FURTHER INTERPRETATION.

25X1D



25X1A

CAMAGUEY INTERNATIONAL AIRFIELD 2125N 07751W



AIRCRAFT -- TOTAL OF 6 INCLUDING 3 FAGOT/FRESCO, 2 LIAISON, AND ONE TWIN ENGINE TRANSPORT.

NO APPARENT CHANGE
OBLIQUITY PRECLUDES FURTHER INTERPRETATION.

25X1D

25X1D



25X1A

HOLGUIN AIRFIELD 2048N 07618W



AIRCRAFT -- 4 FAGOT/FRESCO OBSERVED. THIRTY-TWO SMALL UNIDENTIFIED CRATES, APPARENTLY NOT AIRCRAFT SECTIONS, LOCATED TO THE REAR OF THE PREFABRICATED CONCRETE SECTIONS. NO APPARENT CHANGE IN FACILITIES

25X1D

25X1D



25X1A

LOS CANOS AIRFIELD 2004N 07509W



AIRCRAFT -- NONE OBSERVED. NO APPARENT CHANGE IN FACILITIES

25X1D

25X1D



NPIC/R-1129/62

25X1A

MANZANILLO AIRFIELD 2019N 07708W

AIRCRAFT -- 3 LIAISON-TYPE AIRCRAFT OBSERVED.
RUNWAY SERVICEABLE.
NO APPARENT CHANGE IN FACILITIES

25X1D
25X1D

[REDACTED]

25X1A

PRESTON AIRFIELD 2044N 07540W

AIRCRAFT -- ONE CAB OBSERVED.
RUNWAY SERVICEABLE. NO DEFENSES OBSERVED.

25X1D

[REDACTED]

25X1A

-MILITARY ACTIVITY-

CAMAGUEY AREA, MILITARY INSTALLATION NO 1 2121N 07750W

NO APPARENT CHANGE
OBLIQUITY PRECLUDES VEHICLE COUNT.

25X1D

[REDACTED]

25X1A

CAMAGUEY AREA, SMALL MILITARY CAMP 2126N 07753W

VEHICLES -- APPROXIMATELY 20 VEHICLES OBSERVED.
NO APPARENT CHANGE IN FACILITIES

25X1D

25X1D

[REDACTED]

25X1A

EL JUCARO, MILITARY AREA 2051N 07543W

NO APPARENT CHANGE

25X1D

25X1D

[REDACTED]

25X1A

GUANTANAMO AREA 1 2005N 07523W

NO UNUSUAL ACTIVITY NOTED.
NO APPARENT CHANGE

25X1D

25X1D

[REDACTED]

NPIC/R-1129/62

25X1A

GUANTANAMO AREA 2 1950N 07740W



25X1D

NO APPARENT CHANGE



25X1D



25X1A

HOLGUIN AREA, MILITARY CAMP 2053N 07614W



25X1D

VEHICLES -- 31 TANKS AND APPROXIMATELY 200 VEHICLES/
PIECES OF EQUIPMENT OBSERVED.
NO APPARENT CHANGE IN FACILITIES



25X1D



25X1A

HOLGUIN AREA, MILITARY CAMP 2046N 07616W



25X1D

VEHICLES -- NONE OBSERVED.
NO APPARENT CHANGE




25X1D



25X1A

MANZANILLO AREA, MILITARY ACTIVITY 2017N 07706W




25X1D

SITE CONTAINS APPROXIMATELY 18 SMALL TENTS AND 32
UNIDENTIFIED VEHICLES.
NO APPARENT CHANGE



25X1D



25X1A

MAYARI ARRIBA, MILITARY INSTALLATION 2029N 07530W



25X1D

EQUIPMENT INCLUDES 8 MISSILE-RELATED TRANSPORTERS
(CANVAS-COVERED), APPROXIMATELY 45 CARGO-TYPE
VEHICLES, APPROXIMATELY 15 UTILITY-TYPE VEHICLES,
2 TRUCK-MOUNTED CRANES, APPROXIMATELY 20 CARGO-TYPE
TRAILERS, 16 LARGE CRATES, AND 3 LARGE TENTS.
UNIDENTIFIED CANVAS-COVERED OBJECTS LOCATED IN WOODS,
AND NUMEROUS OTHER SMALL, UNIDENTIFIED OBJECTS
OBSERVED.



NPIC/R-1129/62 25X1A

OFELIA, MILITARY CAMP 2006N 07530W



SEVERAL PERSONNEL TRENCHES OBSERVED.
NO OTHER MILITARY ACTIVITY NOTED.

25X1D



25X1A

VICTORIA DE LAS TUNAS, MILITARY CAMP 2054N 07655W




NO APPARENT CHANGE IN FACILITIES
SMALL SCALE PRECLUDES VEHICLE COUNT.

25X1D



25X1D



25X1A


-PORTS-

BANES PORT 2055N 07542W




VESSELS -- 4 KOMAR-CLASS PGMG AND 2 PATROL CRAFT.
NO APPARENT CHANGE IN FACILITIES

25X1D




25X1D



25X1A

MANZANILLO PORT 2021N 07707W




VESSELS -- 9 BARGES SIGHTED AT 2 PIERS. NO LARGE
VESSELS OBSERVED.
NO MILITARY ACTIVITY NOTED.
NO APPARENT CHANGE

25X1D



25X1D




25X1A

NUEVITAS PORT 2132N 07716W



VESSELS -- NONE.
NO MILITARY ACTIVITY NOTED.

25X1D



25X1A

PUNTA ALEGRE AREA PORT 2223N 07847W



VESSELS -- NONE OBSERVED.
NO UNUSUAL ACTIVITY OR DEFENSES OBSERVED.
NO APPARENT CHANGE

25X1D



NPIC/R-1129/62

25X1D



25X1A

SANTIAGO DE CUBA PORT 2001N 07550W



VESSELS -- ONE TANKER, ONE FREIGHTER, 7 BARGES,
3 PATROL CRAFT AND NUMEROUS SMALL CRAFT.

25X1D

NO APPARENT CHANGE IN FACILITIES



25X1D



25X1A

-LANDING BEACHES-

PLAYA YATERITAS, LANDING BEACH 1959N 07458W



NO ACTIVITY OBSERVED.
SCATTERED CLOUDS AND OBLIQUITY PRECLUDE DETAILED
INTERPRETATION.

25X1D



25X1A

SIBONEY AREA, LANDING BEACH 1957N 07542W



ONE OF THREE 6-GUN FA BATTERIES IS OCCUPIED BY 5
ARTILLERY PIECES.

25X1D

NO CHANGE IN OTHER FACILITIES



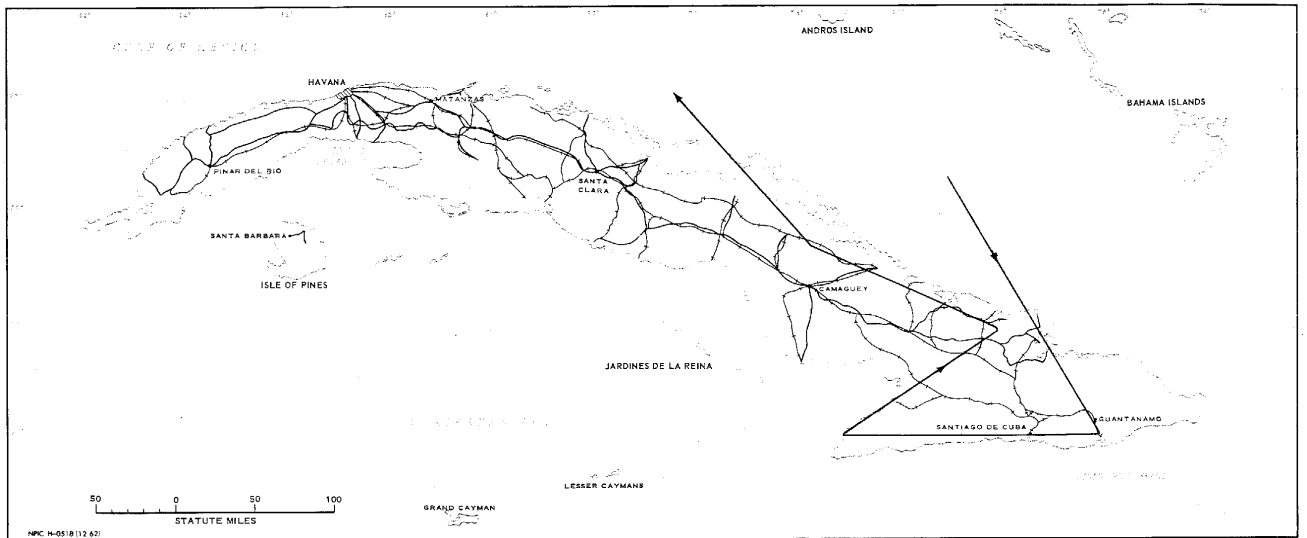
25X1D



25X1B

25X1B

Approved For Release 2002/01/10 : CIA-RDP78-04772A000100150006-0



APPROXIMATE TRACK OF BRASS KNOB MISSION 3199, 5 DECEMBER 1962

SECRET

SECRET

NPIC/R-1129/62

Approved For Release 2002/01/10 : CIA-RDP78-04772A000100150006-0

SECRET

Approved For Release 2002/01/10 : CIA-RDP78-04772A000100150006-0

SECRET

Approved For Release 2002/01/10 : CIA-RDP78-04772A000100150006-0