

CONFIDENTIAL

13 April 1970

MEMORANDUM FOR: Chief, Pictorial Services Branch

SUBJECT : Revised Numbering System for Still Photography

1. Request that you devise a numbering system for still photography that will include within it the source of such photography. The source may be in broad categories, such as CIA, DIA, commercial sources, etc. The revised system must be one which will not make obsolete the present numbering system.

2. I have raised this question on numerous occasions in the past two years and now desire that a written plan for revising the numbering system be prepared. I have discussed this with [redacted] and suggest that he be given responsibility to oversee the preparation of this plan. A target date for this project is 1 June 1970. If for any reason you feel that this request is not practical, then a written reply setting forth your reasons must be submitted by 15 May 1970.

SG1
A


LSI
[redacted]
Chief, Document and Pictorial Services Division

SG1
A

Distribution:

Orig. & 1 - C/PSB
2 - DPSD Files

SG1ARS/SSG/DPSD/[redacted]:plf (13 Apr 70)



CONFIDENTIAL

SECRET

D
R
A
F
T

23 July 1970

Present Numbering System - Master Negative File - Ground/Personality

Presently all negatives of accessioned photography are identified by two series of seven digit consecutive numbers. Numbers identifying personality photographs are preceded with the letter "P." These two series are controlled by the Photo Section and are assigned to the ISG area divisions in blocks of 1,000 as the demand dictates.

The [] Current Awareness Task Team submitted a proposed change in this numbering system in [] dated 25 April 1966. This proposed numbering system was discussed in detail with members of the Graphics Register and a modified proposal agreed upon and discussed in [] Memorandum for the Record dated 17 May 1966. No action has been taken to date to install or complete the detail design of this system, ~~to date~~.

The proposed system consisted of the following:

1. A ten-digit number in a set pattern would be assigned to each negative in the Master Negative file;

2. This ten-digit number would be structured as follows:

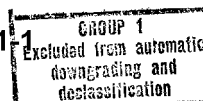
First Position - G indicating Graphics Material

Second Position - Numbers 1-8 to indicate Ground

Photography

Number 9 to indicate Personality photographs

SECRET



SG1
A

- 2 -

Third-Eighth Positions - Sequentially assigned identification number to identify the unique negative

Ninth-Tenth Positions - Identifying the year of accessioning or date of photography.

This proposed numbering did not provide for source or subject identification and consequently does not meet the requirements established by the C/DPSD in his 13 April 1970 memorandum to C/PSB.

The present computer-oriented numbering system has a limitation of a maximum of twenty-five positions; therefore it is proposed that the previous ten-digit number be used in addition ^{to which} the following might be added in the remaining fifteen positions.

3 positions assigned to indicate source of photography

4 positions assigned to identify area or country

8 positions be left open to record the subject codes

for ground photographs as indicated by the color

codes on the top of the format print.


~~SECRET~~

Source Identification

The following is a preliminary suggested method of coding the sources of photography:

100 DDP

SG1A



400 DCS

425 Films

450 USIA

500

525 Publications

550 ICA

25X1

SG1A

~~SECRET~~

SECRET

- 4 -

575 NPIC
600 DIA
650 Army
700 Navy
750 Air
800 Miscellaneous

SECRET

SECRET

- 5 -

Subject Codes

Not exceed four subject per photograph

- 01 Terrain
- 02 Coasts
- 03 Military
- 04 Scientific
- 05 --
- 06 Cities and Towns
- 07 Buildings/Housing
- 08- People Political
- 09 Service Schools
- 10 Other Sociological
- 11 ---
- 12 Coke, Iron and Steel
- 13 Other Metal Industries
- 14 Mining
- 15 Chemical
- 16 Petroleum
- 17 Fuels Power
- 18 Wood Products Forests
- 19 Motor Vehicle Industry
- 20 Aircraft Industry
- 21 Machinery Products
- 22 Fibers/Fabrics
- 23 Communications/Electronics
- 24 Food, Fish, Agriculture
- 25 Other Industry
- 26 Ship Building
- 27 Railroads
- 28 Roads
- 29 Waterways
- 30 Ports and Harbors
- 31 Air Facilities
- 32 Ship Repair

SECRET

~~SECRET~~

- 6 -

Area Classification Code

It is suggested that the area classification code by the USIB approved code presently in use by the ISG area divisions. This code using four digits is sufficient to index any photograph to provide adequate identification for retrieval purposes.

AREA CLASSIFICATION CODE

The Area Classification Code has been developed under the auspices of the USIB Committee on Documentation for use in conjunction with the Intelligence Subject Code. However, the code may be used independently as an area classification scheme to index maps and documents which are indexed only geographically.

The Area Classification Code consists of two parts. Part I is the organizational listing of all political or geographic units. Part II is an alphabetical index of all political or geographical units regardless of administrative level with cross references where name or political changes and alternate names make them necessary for proper identification.

The Area Classification Code is organized into 10 major area divisions. This 1st order of organization represents continents, international bodies of water, land masses within the oceans, the solar system, and general geopolitical concepts. The USSR is treated as a continent in order to accommodate complex administrative subdivisions within the framework of the notation (code) assigned. The 10 major divisions within the 1st order of organization are called "designators" and are in the 1st position of the notation (code).

The 2nd order of organization represents countries within continents, republics within the USSR, oceans and island groups. The 3rd order of organization is used only within continents and ocean land masses to show administrative subdivisions within a country and smaller bodies of water within oceans.

The final element of organization appears in the last position of the notation (code) and is called an "indicator". It indicates either the political affinity or a geographic unit of the 1st order of organization.

NUMERIC NOTATION SCHEME

The numeric notation (code) scheme consists of 4 digits. The 1st digit which is called the "designator" represents the major area division. There are 10 major areas each of which is assigned a number as follows:

- | | |
|------------------------------------------------------------------------|------------------------------------------------------------------------|
| 6—Africa | 3—Land Masses in Atlantic, Pacific, and Indian Oceans |
| 9—Arctic and Antarctic | 2—International Bodies of Water |
| 1—Asia | 0—Solar System |
| 5—Europe | 7—General Geopolitical Concepts Not Always Confined to a Specific Area |
| 4—USSR | |
| 8—Western Hemisphere (North, South, and Central Americas; West Indies) | |

The last digit of the notation indicates either the political affinity or a geographic unit of the major division. The assigned "indicators" are:

- | | |
|---------------------|------------------------------|
| 3—Communist | 2—South |
| 5—East | 6—West |
| 4—Middle or Central | 0—None of the above assigned |
| 7—North | |

The indicator "3" for Communist dominated areas takes precedence over the other indicators. Thus Communist China which is geographically in East Asia is 1013, not 1015. In order to accommodate the complex administrative structure of the USSR within the framework of the 4-digit notation, the political affinity designator "3" is not assigned.

Note that the notation (code) for the whole of any major area is filled out to 4 digits with zeros. The code, therefore, for Africa as a whole is 6000. Likewise the code for a geographic or political part of a main area is filled out with zeros in the 2nd and 3rd positions. Thus, the code for South Africa is 6002.

The 2nd and 3rd digits are consecutive numbers assigned to the political or geographic divisions within the 10 major area divisions. There is no hierarchy. This number represents a federation, a country, an ocean, a sea or a bay,

regardless of administrative level or subordination. This 2-digit number must always be written with the established designator and indicator (1st and 4th digits). The USSR which is an exception to this rule is explained in the last paragraph below.

1013—China, Communist Area in Asia

2150—North Sea

1033—Anhui Province in China

7000—The World

2030—Atlantic Ocean

7040—Afro-Asian Countries

Only the USSR and Communist China are broken down to administrative subdivision levels.

Codes for cities have not been established. Therefore, to code information pertaining to a single city or to a small part of a lower order subdivision, the indexer must establish the political or geographic subordination of the city or that smaller area and then determine the code for the order of organization to which the smaller part is subordinate. Thus to code the city of Moscow, the indexer must use Moscow Oblast (4062); to code Brasilia, the capital of Brazil, he must use Brazil (8152).

In assigning a notation to the USSR, the last 3 digits are used to show all the administrative subdivisions. Blocks of numbers are assigned to each of the 15 republics to accommodate additions, e.g., Belorusskaya SSR, 4270-4299; geographically or economically related republics are in consecutive numeric order. Each lower order subdivision (oblast, autonomous region, kray), is given a 3-digit number in accordance with its geographic position within the republic. Therefore in the Organizational Listing where subdivisions are in alphabetic order within each republic, the notation numbers are not consecutive. Examples:

4000—USSR

4276—Grodnenskaya Oblast

4270—Belorusskaya SSR

4285—Minskaya Oblast

4273—Brestskaya Oblast

4288—Mogilevskaya Oblast

4291—Gomel'skaya Oblast

4282—Vitebskaya Oblast

Asia (Continued)		1406	Lebanon
1602	Singapore	1456	Muscat and Oman
1652	Thailand	1476	Neutral Territories (between Israel and Egypt)
1902	Vietnam	1486	Neutral Zone (between Saudi Arabia and Iraq)
1913	Vietnam, North	1496	Neutral Zone (between Saudi Arabia and Kuwait)
1912	Vietnam, South	1506	Qatar
1702	West New Guinea (formerly Neth. New Guinea) Became part of Indonesia 1 May 63; code to be used for historical purposes only.	1556	Saudi Arabia
1006	West Asia (Near East)	1606	Trucial Sheikdoms Formerly trucial Oman.
1056	Aden Federation (Arab Emirates of the South) or Federation of South Arabia	1656	Turkey
1106	Bahrein Sultanate	1706	United Arab Republic The United Arab Republic (UAR), originally composed of Egypt, Syria, and Yemen, dissolved in Oct. 61. Use for historical purposes only.
1156	Iran	1726	Egypt
1206	Iraq	1746	Syria
1256	Israel	1766	Yemen
1306	Jordan		
1356	Kuwait		

AREA CLASSIFICATION CODE

INTERNATIONAL BODIES OF WATER

2000	International Bodies of Water	2480	Mediterranean Sea
2030	Atlantic Ocean	2510	Adriatic Sea
2060	Baffin Bay	2540	Aegean Sea
2090	Barents Bay	2545	Tyrrhenian Sea (May 63)
2120	Caribbean Sea	2570	Nile River
2130	Greenland Sea (Feb. 64)	2600	Pacific Ocean
2140	Gulf of Mexico (Feb. 64)	2630	Bering Sea
2150	North Sea	2660	China Sea
2160	Norwegian Sea (May 63)	2690	Japan, Sea of
2180	Baltic Sea	2720	Okhotsk, Sea of
2210	Black Sea	2730	Tasman Sea (Feb. 64)
2240	Caspian Sea	2750	Yellow Sea
2270	Danube River	2780	Persian Gulf
2300	Great Lakes	2810	Red Sea
2330	Indian Ocean	2840	Aqaba, Gulf of
2360	Arabian Sea	2870	Rhine River
2390	Aden, Gulf of	2900	St. Lawrence Seaway
2420	Bengal, Bay of		
2450	Oman, Gulf of		

AREA CLASSIFICATION CODE

PART 1—ORGANIZATIONAL LISTING

SOLAR SYSTEM

0000	Solar System	0460	Mercury
0220	Sun	0480	Neptune
0240	Moon (Earth's)	0620	Pluto
0260	Asteroids	0640	Saturn
0420	Jupiter	0660	Uranus
0440	Mars	0680	Venus

AREA CLASSIFICATION CODE

ASIA

1000	Asia	1573	Shansi Province
1004	Central Asia (Middle East)	1603	Shantung Province
1104	Afghanistan	1633	Shensi Province
1204	Bhutan	1663	Sinkiang-Uighur Autonomous Region
1304	Ceylon	1693	Szechwan Province
1404	India	1723	Tibet Autonomous Region and Chamdo
1504	Jammu and Kashmir	1753	Tsinghai Province
1604	Nepal	1783	Yunhan Province
1704	Pakistan	1105	Hong Kong
1804	Portuguese India	1205	Japan
	Annexed by India Dec. 61; code to be used for historical purposes prior to Nov. 63.	1805	Korea
1904	Sikkim	1813	Korea, North
		1815	Korea, South
1005	East Asia (Far East)	1305	Macao
1015	China	1853	Mongolia, Outer
1013	China (Communist)	1215	Ryukyu Islands
1033	Anhwei Province	1505	Taiwan (Formosa)
1063	Chekiang Province	1002	Southeast Asia
1123	Fukien Province	1052	British Borneo
1153	Heilungkiang Province		Including Sarawak, Brunei, and North Borneo.
1183	Honan Province	1152	Burma
1213	Hopeh Province (Peking)	1202	Cambodia
1243	Hunan Province	1252	Indonesia, Republic of
1273	Hupeh Province		Including West Irian (West New Guinea) after 1 May 63.
1303	Inner Mongolian Autonomous Region	1352	Laos
1333	Kansu Province and Ningsia Hui Autonomous Region	1402	Malaya
1363	Kiangsi Province	1422	Malaysia (Federation of Sarawak, North Borneo, Malaya, and Singapore Feb. 64; Singapore seceded Aug. 65)
1393	Kiangsu Province (Shanghai)	1452	New Guinea
1423	Kirin Province		Including Papua and N. E. New Guinea.
1443	Kwangsi Chuang Autonomous Region	1502	Philippine Islands
1453	Kwangtung Province	1552	Portuguese Timor
1483	Kweichow Province		Including Accusi.
1513	Liaoning Province		

AREA CLASSIFICATION CODE

LAND MASSES IN ATLANTIC, PACIFIC, AND INDIAN OCEANS

3006	Atlantic Ocean Land Masses	3495	New Caledonia Island Group
3056	Ascension Island	3525	New Hebrides Island Group
3106	Azores Island Group	3555	New Zealand Including Auckland and other lesser islands.
3156	Bermuda	3585	Phoenix Island Group Including Baker and Howland Islands.
3206	Bouvet Island	3615	Samoa Island Group
3256	Canary Island Group	3645	Santa Cruz Island Group
3306	Cape Verde Island Group	3675	Society Island Group
3356	Faeroe Island Group	3705	Solomon Island Group
3406	Falkland Island Group Including Falkland, S. Georgia, S. Sandwich, and S. Orkney Islands.	3735	Tonga Island Group
3506	Iceland	3765	Tuamotu Island Group
3556	Madeira Island Group	3795	Tubuai Island Group
3576	Principe and Sao Tome	3825	Union Island Group
3606	St. Helena and Tristan De Cunha Island Group	3855	Wake Island
3616	St. Pierre and Miquelon Island Group	3004	Indian Ocean Land Masses
3005	Pacific Ocean Land Masses	3054	Amsterdam and Saint Paul Islands
3035	Australia Including Tasmania and other lesser islands.	3104	Andaman Island Group
3065	Bismarck Archipelago Group	3154	Chagos Archipelago
3095	Caroline Island Group	3204	Christmas Island
3125	Clipperton Island Group	3254	Cocos-Keeling Island Group
3155	Cook Island Group	3304	Crozet Island Group
3185	Ellice Island Group	3354	Heard Island Group Including Shag and McDonald Islands.
3215	Fiji Island Group	3404	Kerguelen Island Group
3245	Gilbert Island Group	3454	Laccadive Island Group
3275	Hawaiian Island Group Including Midway and Johnston Island.	3504	Malagasy Republic Formerly Madagascar or Malgache Rep.; including French Islands in Mozambique Channel (Comoro Island).
3335	Line Island Group Including Christmas Island.	3604	Maldivé Island Group
3365	Loyalty Island Group	3654	Mascarene Island Group Including Mauritius, Reunion, and Rodrigues Islands.
3395	Marcus Island	3704	Nicobar Island Group
3415	Marianas Island Group Including Guam.	3754	Prince Edward Island Group
3435	Marquesas Island Group	3804	Seychelles Crown Colony
3465	Marshall Island Group	3854	Socotra Island

AREA CLASSIFICATION CODE

USSR

4000	USSR	4512	Karagandinskaya Oblast
	Note: Codes for administrative areas in the USSR which have been abolished, combined with, or subordinated to other administrative areas are listed for historical purposes only and ARE NOT TO BE USED FOR INDEXING CURRENT INFORMATION.	4527	Kokchetavskaya Oblast Subordinate to Kazakhskaya SSR 19 Oct. 65.
		4518	Kustanayskaya Oblast Subordinate to Kazakhskaya SSR 19 Oct. 65.
4430	Armyanskaya SSR (Armenian SSR)	4542	Kzyl-Ordinskaya Oblast Subordinate to Yuzhno-Kazakhstanskiy Kray 3 May 62.
4460	Azerbaydzhanskaya SSR	4509	Pavlodarskaya Oblast Subordinate to Kazakhskaya SSR 19 Oct. 65.
4470	Nagorno-Karabakhskaya A.O.	4506	Semipalatinskaya Oblast
4480	Nakhichevanskaya ASSR	4530	Severo-Kazakhstanskaya Oblast Subordinate to Kazakhskaya SSR 19 Oct. 65.
4270	Belorusskaya SSR (White Russian SSR)	4524	Taldy-Kurganskaya Oblast Abolished 6 June 59.
4273	Brestskaya Oblast	4516	Tselinnyy Kray Created 26 Dec. 60; abolished 19 Oct. 65.
4291	Gomel'skaya Oblast	4516	Tselinogradskaya Oblast Created 24 Apr. 61; subordinate to Kazakhskaya SSR 19 Oct. 65.
4276	Grodnenskaya Oblast	4503	Vostochno-Kazakhstanskaya Oblast
4285	Minskaya Oblast	4539	Yuzhno-Kazakhstanskiy Kray Created 3 May 62.
4288	Mogilevskaya Oblast	4539	Chimkentskaya Oblast Renamed 3 May 62 from Yuzhno-Kazakhstanskaya Oblast.
4279	Molodechnenskaya Oblast Abolished 20 Jan. 60.	4533	Zapadno-Kazakhstanskiy Kray Created 3 May 62.
4282	Vitebskaya Oblast	4533	Ural'skaya Oblast Renamed 3 May 62 from Zapadno-Kazakhstanskaya Oblast.
4200	Estonskaya SSR (Estonian SSR)	4600	Kirgizskaya SSR
4400	Gruzinskaya SSR (Georgian SSR)	4620	Dzhalal-Abadskaya Oblast Abolished 27 Jan. 59; see Oshskaya Oblast.
4405	Abkhazskaya ASSR	4615	Frunzenskaya Oblast Abolished 27 Jan. 59.
4415	Adzharskaya ASSR	4605	Issyk-Kul'skaya Oblast Abolished 27 Jan. 59.
4410	Yugo-Osetinskaya A.O.		
4500	Kazakhskaya SSR		
4515	Akmolinskaya Oblast Abolished 26 Dec. 60.		
4521	Aktyubinskaya Oblast Subordinate to Zapadno-Kazakhstanskiy Kray 3 May 62.		
4548	Alma-Atinskaya Oblast		
4545	Dzhambul'skaya Oblast Subordinate to Yuzhno-Kazakhstanskiy Kray 3 May 62.		
4536	Gur'yevskaya Oblast Subordinate to Zapadno-Kazakhstanskiy Kray 3 May 62.		

USSR (Continued)	4150	Krasnoyarskiy Kray
4625 Oshskaya Oblast	4110	Kurganskaya Oblast
4610 Tyan'-Shan'skaya Oblast	4078	Kurskaya Oblast
Abolished 20 March 63; absorbed by Kirghiz SSR.	4034	Kuybyshevskaya Oblast
4230 Latviyskaya SSR (Latvian SSR)	4008	Leningradskaya Oblast
4260 Litovskaya SSR (Lithuanian SSR)	4074	Lipetskaya Oblast
4385 Moldovskaya SSR	4184	Magadanskaya Oblast
4001 RSFSR	4084	Mariyskaya ASSR
4135 Altayskiy Kray	4088	Mordovskaya ASSR
4178 Amurskaya Oblast	4062	Moskovskaya Oblast
4014 Arkhangel'skaya Oblast	4012	Murmanskaya Oblast
4040 Astrakhanskaya Oblast	4006	Novgorodskaya Oblast
4092 Bashkirskaya ASSR	4120	Novosibirskaya Oblast
4080 Belgorodskaya Oblast	4115	Omskaya Oblast
4044 Bryanskaya Oblast	4094	Orenburgskaya Oblast
4165 Buryatskaya ASSR		Formerly Chkalovskaya Oblast.
Formerly Buryat-Mongol'skaya ASSR.	4076	Orlovskaya Oblast
4030 Checheno-Inguskaya ASSR	4068	Penzenskaya Oblast
Formerly Groznenskaya O.	4096	Permskaya Oblast
4100 Chelyabinskaya Oblast		Formerly Molotovskaya Oblast.
4170 Chitinskaya Oblast	4190	Primorskiy Kray
4086 Chuvashskaya ASSR	4004	Pskovskaya Oblast
4032 Dagestanskaya ASSR	4022	Rostovskaya Oblast
4058 Gor'kovskaya Oblast	4060	Ryazanskaya Oblast
4175 Irkutskaya Oblast	4193	Sakhalinskaya Oblast
4052 Ivanovskaya Oblast	4038	Saratovskaya Oblast
4026 Kabardino-Balkarskaya ASSR	4028	Severo-Osetinskaya ASSR
Formerly Kabardinskaya ASSR.	4042	Smolenskaya Oblast
4002 Kaliningradskaya Oblast	4033	Stalingradskaya Oblast
4046 Kalininskaya Oblast		Renamed Volgogradskaya Oblast 10 Nov. 61.
4023 Kalmytskaya ASSR	4024	Stavropol'skiy Kray
4064 Kaluzhskaya Oblast	4098	Sverdlovskaya Oblast
4187 Kamchatskaya Oblast	4070	Tambovskaya Oblast
4010 Karel'skaya ASSR	4090	Tatarskaya ASSR
4130 Kemerovskaya Oblast	4125	Tomskaya Oblast
4181 Khabarovskiy Kray	4066	Tul'skaya Oblast
4056 Kirovskaya Oblast	4160	Tuvinskaya ASSR
4018 Komi ASSR	4105	Tyumen'skaya Oblast
4050 Kostromskaya Oblast	4082	Udmurtskaya ASSR
4020 Krasnodarskiy Kray		

USSR (Continued)			
4036	Ul'yanovskaya Oblast	4342	Kirovogradskaya Oblast
4054	Vladimirskaya Oblast	4338	Kiyevskaya Oblast
4033	Volgogradskaya Oblast Formerly Stalingradskaya Oblast.	4352	Krymskaya Oblast
4016	Vologodskaya Oblast	4332	Luganskaya Oblast Formerly Voroshilovgradskaya Oblast.
4072	Voronezhskaya Oblast	4306	L'vovskaya Oblast
4155	Yakutskaya ASSR	4348	Nikolayevskaya Oblast
4048	Yaroslavskaya Oblast	4346	Odesskaya Oblast
4650	Tadzhikskaya SSR	4324	Poltavskaya Oblast
4660	Gorno-Badakhshanskaya A.O.	4304	Rovenskaya Oblast
4670	Leninabadskaya Oblast Abolished and rayons subordinate to Tadzhikskaya SSR 28 Mar. 62.	4336	Stalinskaya Oblast Renamed Donetskaya Oblast 10 Nov. 61.
4770	Turkmenskaya SSR	4314	Stanislavskaya Oblast Renamed Ivano-Frankovskaya Oblast 9 Nov. 62.
4785	Ashkhabadskaya Oblast Abolished 25 May 59; see Turkmenskaya SSR.	4328	Sumskaya Oblast
4775	Chardzhouskaya Oblast Abolished 10 Jan. 63; see Turkmenskaya SSR.	4316	Ternopol'skaya Oblast
4780	Maryyskaya Oblast Abolished 10 Jan. 63; see Turkmenskaya SSR.	4320	Vinnitskaya Oblast
4790	Tashauzskaya Oblast Abolished 10 Jan. 63; see Turkmenskaya SSR.	4302	Volynskaya Oblast
4300	Ukrainskaya SSR	4310	Zakarpatskaya Oblast
4340	Cherkasskaya Oblast	4334	Zaporozhskaya Oblast
4326	Chernigovskaya Oblast	4322	Zhitomirskaya Oblast
4312	Chernovitskaya Oblast	4700	Uzbekskaya SSR
4336	Donetskaya Oblast Formerly Stalinskaya Oblast.	4705	Andizhanskaya Oblast
4344	Dnepropetrovskaya Oblast	4750	Bukharskaya Oblast
4308	Drogobychskaya Oblast Abolished 21 May 59.	4715	Ferganskaya Oblast
4314	Ivano-Frankovskaya Oblast (May 63)	4740	Kara-Kalpakskaya ASSR
4330	Khar'kovskaya Oblast	4735	Kashka-Dar'inskaya Oblast Abolished 25 Jan. 60; reinstated Feb. 64.
4350	Khersonskaya Oblast	4745	Khorezmskaya Oblast
4318	Khmel'nitskaya Oblast	4710	Namanganskaya Oblast Abolished 25 Jan. 60.
		4725	Samarkandskaya Oblast
		4730	Surkhan-Dar'inskaya Oblast
		4720	Tashkentskaya Oblast
		4722	Syrdar'inskaya Oblast (May 63)

AREA CLASSIFICATION CODE

EUROPE

5000	Europe	5406	Germany
5003	Europe, Eastern (Communist)	5416	Germany, West
5103	Albania	5276	Gibraltar
5203	Bulgaria	5306	Greece Including Crete.
5303	Czechoslovakia	5336	Italy Including Sardinia and Sicily.
5413	Germany, East	5366	Liechtenstein
5503	Hungary	5396	Luxembourg
5603	Poland	5456	Malta
5703	Rumania	5486	Monaco
5803	Yugoslavia	5516	Netherlands
5006	Europe, Western	5546	Norway
5036	Andorra	5576	Portugal
5066	Austria	5606	San Marino
5096	Belgium	5636	Spain Including Balearic Islands.
5126	Cyprus	5666	Sweden Including Gotland Island.
5156	Denmark Including Bornholm Island.	5696	Switzerland
5186	Eire	5756	United Kingdom Including Great Britain and N. Ireland; Orkney, Shetland, and Channel Islands.
5216	Finland Including Aland Islands.	5806	Vatican City
5246	France		

AREA CLASSIFICATION CODE

AFRICA

6000	Africa	6152	British South Africa Including Basutoland, Swaziland, and Bechuanaland; dissolved 30 Sept. 66; code to be used for historical purposes only.
6005	East Africa <i>For Egypt see 1000 Section.</i>		
6155	Ethiopia and Eritrea, Federation of Dissolved 15 Nov. 62.	6162	Botswana (Independent 30 Sept. 66) Formerly Bechuanaland, British South Africa.
6165	Ethiopia	6172	Lesotho (Independent 4 Oct. 66) Formerly Basutoland, British South Africa.
6175	Eritrea Became a province of Ethiopia 15 Nov. 62; code to be used for historical purposes only.	6182	Swaziland (Sept. 66) Formerly British South Africa.
6305	Somali Republic Formerly British Somaliland and Somalia.	6252	Central African Federation Dissolved 31 Dec. 63; code to be used for historical purposes only.
6455	Somaliland, British Absorbed by Somali Republic.	6262	Zambia Formerly Northern Rhodesia.
6605	Somaliland, French	6272	Rhodesia Formerly Southern Rhodesia.
6755	Sudan Formerly Anglo-Egyptian Sudan.	6282	Malawi Formerly Nyasaland.
6007	North Africa	6302	Kenya
6157	Algeria	6352	Mozambique
6307	Ifni	6402	Ruanda Urundi Dissolved 2 July 62; code to be used for historical purposes only.
6457	Libya	6412	Rwanda (Independent 2 July 62)
6607	Morocco Including Tangier and Spanish Morocco.	6422	Burundi (Independent 2 July 62)
6627	Morocco, Spanish Territories in Cities of Ceuta and Melilla and Islands of Penon de Velez, Alhucemus and Chafarino.	6452	South West Africa
6757	Tunisia	6502	Tanganyika Merged with Zanzibar to form Tanzania Oct. 64.
6002	South Africa <i>For Malagasy Republic, see 3000 Section.</i>	6512	Tanzania Formerly United Republic of Tanganyika and Zanzibar.
6052	Angola Including Cabinda.	6522	Zanzibar Merged with Tanganyika to form Tanzania Oct. 64. Including Pemba.
6102	Congo, Republic of the Formerly Belgian Congo.	6552	Uganda
		6602	South Africa, Republic of Formerly Union of South Africa.

Africa (Continued)	6456	Ivory Coast
6006 West Africa	6486	Mauretania
For Principe and Sao Tome see 3000 Section.	6516	Congo, Republic of
6036 Cameroons, British	6546	Gambia
Brit. Cameroons Terr. divided; north half to	6636	Ghana
Nigeria, 1 June 61; south half to Rep. of	6666	Guinea
Cameroon, 1 Oct. 61.	6696	Liberia
6066 Cameroon, Republic of	6726	Nigeria
Formerly French Cameroons.		Including north half of former Brit. Cameroons.
Including south half of former Brit. Cameroons.	6376	Niger Republic
6156 Federation of Mali	6756	Portuguese Guinea
Dissolved 1960.	6786	Central Africa, Republic of
6186 Dahomey	6816	Sierra Leone
6216 Mali Republic	6846	Spanish Guinea
Formerly French Sudan.		Including Fernando Po and Rio Muni.
6246 Senegal	6876	Spanish Sahara
6276 Upper Volta		Formerly Rio de Oro.
6396 Chad	6906	Togo
6426 Gabon		

AREA CLASSIFICATION CODE

**GENERAL GEOPOLITICAL CONCEPTS NOT ALWAYS CONFINED
TO A SPECIFIC AREA**

7000	World, The (International Concept)	7090	British Commonwealth
7003	World, Communist	7250	French Union
7006	World, Free	7470	Latin America
7040	Afro-Asian Countries	7760	Scandinavia
7060	Arab States	7830	Underdeveloped Countries (General)

AREA CLASSIFICATION CODE

**WESTERN HEMISPHERE (NORTH, SOUTH, AND CENTRAL AMERICAS;
WEST INDIES)**

8000	Western Hemisphere <i>For Latin America in general see 7000 Section.</i>	8452	Paraguay
8007	North America	8502	Peru
8257	Alaska Including Aleutians and the other adjacent islands.	8552	Surinam (Dutch Guiana)
8507	Canada	8602	Uruguay
8757	United States	8652	Venezuela
8004	Central America	8005	West Indies
8104	British Honduras	8105	British West Indies (Bahamas and British Virgin Islands)
8204	Costa Rica	8205	Cuba
8304	Guatemala	8305	Dominican Republic
8404	Honduras	8405	Dutch West Indies (Saba, St. Eustatius, Dutch St. Martin, Curacao, Aruba, Bonaire)
8504	Mexico	8505	French West Indies (Guadeloupe, Martinique)
8604	Nicaragua	8605	Haiti
8704	Panama	8705	United States Possessions in West Indies (Puerto Rico, U.S. Virgin Islands)
8804	Panama Canal Zone	8805	West Indies Federation Dissolved Feb. 62; code to be used for historical purposes only.
8904	Salvador	8806	Jamaica Including Cayman Islands, Turks, and Caicos Islands.
8002	South America	8807	Trinidad and Tobago
8052	Argentina	8809	Barbados
8102	Bolivia	8810	Leeward Islands (Antigua, including Barbuda and Redonda, Montserrat, St. Christopher—St. Kitts, Nevis, Anguilla)
8152	Brazil	8815	Windward Islands (Dominica, Grenada, including Grenadines, St. Lucia, St. Vincent)
8202	Guayana Formerly British Guiana; Independent 26 May 66.		
8252	Chile		
8302	Colombia		
8352	Ecuador		
8402	French Guiana		

AREA CLASSIFICATION CODE

ARCTIC AND ANTARCTIC

9000	Arctic and Antarctic
9007	Arctic
9257	Greenland
9307	Jan Mayen Island
9357	Svalbard Including Bear Island.
9002	Antarctic

AREA CLASSIFICATION CODE

PART 2—ALPHABETICAL LISTING

Some areas, particularly in USSR, have been abolished, absorbed into another area, dissolved, or subordinated to another administrative level. Codes listed with these areas are to be used for historical purposes only. Historical notes are added when appropriate.

- | | | | |
|------|---------------------------------------------------------------------------------------------------------------------------------------------------|------|---------------------------------------------------------------------------------------------|
| 4405 | Abkhazskaya ASSR | 6755 | Anglo-Egyptian Sudan (see Sudan) |
| 1552 | Accusi (see Portuguese Timor) | 6052 | Angola (incl. Cabinda) |
| 1056 | Aden Federation (Arab Emirates of the South) | 1033 | Anhwei Province |
| 2390 | Aden, Gulf of | 9002 | Antarctic |
| 2510 | Adriatic Sea | 2840 | Aqaba, Gulf of |
| 4020 | Adygeyskaya A.O. (subordinate to Krasnodarskiy Kray) | 7060 | Arab States |
| 4415 | Adzharskaya ASSR | 2360 | Arabian Sea |
| 2540 | Aegean Sea | 9007 | Arctic |
| 1104 | Afghanistan | 8052 | Argentina |
| 6000 | Africa | 4014 | Arkhangel'skaya Oblast |
| 7040 | Afro-Asian Countries | 4430 | Armenian SSR (Armyanskaya SSR) |
| 4170 | Aginskiy Buryatskiy National Okrug (subordinate to Chitinskaya Oblast) | 4430 | Armyanskaya SSR (Armenian SSR) |
| 4515 | Akmolinskaya Oblast
Abolished 26 Dec. 60; code to be used for historical purposes only. Rayons absorbed in Tselinogradskaya Oblast 24 Apr. 61. | 8405 | Aruba (see Dutch West Indies) |
| 4521 | Aktyubinskaya Oblast
Subordinate to Zapadno-Kazakhstanskiy Kray 3 May 62; code to be used for historical purposes only. | 3056 | Ascension Island |
| 5216 | Aland Islands (see Finland) | 4785 | Ashkhabadskaya Oblast
Abolished 25 May 59; code to be used for historical purposes only. |
| 8257 | Alaska (incl. Aleutians and the other adjacent islands) | 1000 | Asia |
| 5103 | Albania | 1003 | Asia, Communist |
| 8257 | Aleutians (see Alaska) | 0260 | Asteroids (Ceres, Pallas, Juno, Vesta, etc.) (July 66) |
| 6157 | Algeria | 3006 | Atlantic Ocean Land Masses |
| 4548 | Alma-Atinskaya Oblast | 4040 | Astrakhanskaya Oblast |
| 4135 | Altayskiy Kray | 2030 | Atlantic Ocean |
| 3054 | Amsterdam and Saint Paul Islands | 3555 | Auckland (see New Zealand) |
| 4178 | Amurskaya Oblast | 3035 | Australia (incl. Tasmania and other lesser islands) |
| 3104 | Andaman Island Group | 5066 | Austria |
| 4705 | Andizhanskaya Oblast | 4460 | Azerbaidzan SSR (see Azerbaydzhanskaya SSR) |
| 5036 | Andorra | 4460 | Azerbaydzhanskaya SSR |
| | | 3106 | Azores Island Group |
| | | 2060 | Baffin Bay |
| | | 8105 | Bahamas (see British West Indies) |

1106	Bahrein Sultanate	4044	Bryanskaya Oblast
5636	Balearic Islands (see Spain)	4750	Bukharskaya Oblast
2180	Baltic Sea	5203	Bulgaria
8809	Barbados	1152	Burma
2090	Barents Sea	4165	Buryat-Mongolian ASSR (now Buryatskaya ASSR)
4092	Bashkirsikaya ASSR	4165	Buryatskaya ASSR (formerly Buryat-Mongol'skaya ASSR)
6172	Basutoland (see Lesotho)	6422	Burundi (created 2 July 62 from Ruanda Urundi)
2420	Bay of Bengal	6052	Cabinda (see Angola)
6162	Bechuanaland (see Botswana)	8806	Caicos Island (see Jamaica)
6102	Belgian Congo (see Congo, Republic of the)	1202	Cambodia
5096	Belgium	6066	Cameroon, Republic of (formerly French Cameroons) Including south half of former Brit. Cameroons.
4080	Belgorodskaya Oblast	6036	Cameroons, British Brit. Cameroons Terr. divided; north half to Nigeria 1 June 61; south half to Rep. of Cameroon 1 Oct. 61. Code to be used for historical purposes only.
4270	Belorussia (Belorusskaya SSR)	6066	Cameroons, French (see Cameroon, Republic of)
4270	Belorusskaya SSR (White Russian SSR)	8507	Canada
2420	Bengal, Bay of	3256	Canary Island Group
2630	Bering Sea	3306	Cape Verde Island Group
3156	Bermuda	2120	Caribbean Sea
1204	Bhutan	3095	Caroline Island Group
3065	Bismarck Archipelago Group	2240	Caspian Sea
2210	Black Sea	8806	Cayman Islands (see Jamaica)
8102	Bolivia	6786	Central Africa, Republic of
5156	Bornholm Islands (see Denmark)	6252	Central African Federation Dissolved 31 Dec. 63; code to be used for historical purposes only.
1656	Bosphorus (see Turkey)	6786	Central African Republic
6162	Botswana (formerly Bechuanaland)	8004	Central America
3206	Bouvet Island	1004	Central Asia (Middle East)
8152	Brazil	1304	Ceylon
4273	Brestskaya Oblast	6396	Chad
5756	Britain (see United Kingdom)	3154	Chagos Archipelago
1052	British Borneo (incl. Sarawak, Brunei, and N. Borneo)	1723	Chamdo (see Tibet)
7090	British Commonwealth	5756	Channel Islands (see United Kingdom)
8202	British Guiana (Renamed Guayana 26 May 66)	4775	Chardzhouskaya Oblast Abolished 10 Jan. 63; see Turkmenkaya SSR.
8104	British Honduras	4030	Checheno-Ingushskaya ASSR (formerly Groznenskaya Oblast)
6305	British Somaliland (see Somali Republic)		
6152	British South Africa Dissolved 30 Sept. 66; code to be used for historical purposes only.		
8105	British Virgin Islands (see British West Indies)		
8105	British West Indies (Bahamas and British Virgin Islands)		
1052	Brunei (see British Borneo)		

1063	Chekiang Province	8205	Cuba
4100	Chelyabinskaya Oblast	8405	Curacao (see Dutch West Indies)
4340	Cherkasskaya Oblast	5126	Cyprus
4024	Cherkesskaya A.O. (now Karachaevo-Cherkesskaya A.O. subordinate to Stavropol'skiy Krai)	5303	Czechoslovakia
4326	Chernigovskaya Oblast	4032	Dagestanskaya ASSR
4312	Chernovitskaya Oblast	6186	Dahomey
8252	Chile	2270	Danube River
4539	Chimkentskaya Oblast Renamed 3 May 62; formerly called Yuzhno-Kazakhstanskaya Oblast; subordinate to Yuzhno-Kazakhstanskiy Krai.	5156	Denmark (incl. Bornholm Island)
1015	China	4344	Dnepropetrovskaya Oblast
1013	China, Communist	4150	Dolgano-Nenetskiy N.O. (now Taymyrskiy N.O. subordinate to Krasnoyarskiy Krai)
1505	China, Nationalist (Taiwan)	8305	Dominican Republic
2660	China Sea	4336	Donetskaya Oblast (formerly Stalinskaya Oblast)
4170	Chitinskaya Oblast	4308	Drogobychskaya Oblast Abolished 21 May 59; code to be used for historical purposes only.
4094	Chkalovskaya Oblast (see Orenburgskaya Oblast)	8552	Dutch Guiana (Surinam)
3204	Christmas Island (Indian Ocean)	8405	Dutch West Indies (Saba, St. Eustatius, Dutch St. Martin, Curacao, Aruba, Bonaire)
3335	Christmas Island (Pacific Ocean)	4620	Dzhalal-Abadskaya Oblast Abolished 27 Jan. 59; see Oshskaya Oblast; code to be used for historical purposes only.
1443	Chuang Autonomous Region	4545	Dzhambul'skaya Oblast Subordinate to Yuzhno-Kazakhstanskiy Krai 3 May 62; code to be used for historical purposes only.
4184	Chukotskiy N.O. (subordinate to Magadanskaya Oblast)	7003	East, The (see World, Communist)
4086	Chuvashskaya ASSR	6005	East Africa
3125	Clipperton Island Group	1005	East Asia (Far East)
3254	Cocos-Keeling Island	5416	East Germany
8302	Colombia	4503	East Kazakhstan Oblast (see Vostochno-Kazakhstanskaya Oblast)
3504	Comoro Island (Feb. 64)	5003	Eastern Europe
1003	Communist Asia	8352	Ecuador
1013	Communist China	1726	Egypt
5003	Communist Europe	5186	Eire
7003	Communist World	8904	El Salvador
6516	Congo, Republic of	3185	Ellice Island Group
6102	Congo, Republic of the (formerly Belgian Congo)	5756	England (see United Kingdom)
3155	Cook Island Group	6165	Eritrea (see Ethiopia)
5246	Corsica (see France)	4200	Estonia (Estonskaya SSR)
8204	Costa Rica	4200	Estonskaya SSR (Estonian SSR)
5306	Crete (see Greece)		
4352	Crimea (Krymskaya Oblast)		
3304	Crozet Island Group		

6165	Ethiopia	4058	Gor'kovskaya Oblast
5000	Europe	4291	Gomel'skaya Oblast
5003	Europe, Eastern (Communist)	4135	Gorno-Altayskaya A.O. (subordinate to Altayskiy Kray)
5006	Europe, Western	4660	Gorno-Badakhshanskaya A.O.
4150	Evenkiyskiy N.O. (subordinate to Krasnoyarskiy Kray)	5666	Gotland (see Sweden)
3356	Faeroe Island Group	5756	Great Britain (see United Kingdom)
3406	Falkland Island Group (incl. Falkland, S. Georgia, S. Sandwich, and S. Orkney Islands)	2300	Great Lakes
1005	Far East (East Asia)	5306	Greece (incl. Crete)
6155	Federation of Ethiopia and Eritrea Dissolved 1962; code to be used for historical purposes only.	9257	Greenland
6156	Federation of Mali Dissolved 1960; code to be used for historical purposes only.	2130	Greenland Sea (Feb. 64)
1056	Federation of South Arabia (Aden) (Feb. 64)	4276	Grodnenskaya Oblast
4715	Ferganskaya Oblast	4030	Groznenskaya Oblast (see Checheno-Ingushskaya ASSR)
6846	Fernando Po (May 63)	4400	Gruzinskaya SSR (Georgian SSR)
3215	Fiji Island Group	8505	Guadeloupe (see French West Indies)
5216	Finland (incl. Aland Islands)	3415	Guam (see Marianas Island Group)
1505	Formosa (Taiwan)	8304	Guatemala
5246	France	8202	Guayana (formerly British Guiana)
7006	Free World	6666	Guinea
8402	French Guiana	2390	Gulf of Aden
6216	French Sudan (see Mali Republic)	2840	Gulf of Aqaba
7250	French Union	2140	Gulf of Mexico
8505	French West Indies (Guadeloupe, Martinique)	2450	Gulf of Oman
4615	Frunzenskaya Oblast Abolished 27 Jan. 59; territory subordinated directly to Kirgiz SSR; code to be used for historical purposes only.	4536	Gur'yevskaya Oblast Subordinate to Zapadno-Kazakhstanskiy Kray 3 May 62; code to be used for historical purposes only.
1123	Fukien Province	8605	Haiti
6426	Gabon	3275	Hawaiian Island Group (incl. Midway and Johnston Islands)
6546	Gambia	3354	Heard Island Group (incl. Shag and McDonald Islands)
4400	Georgian SSR (see Gruzinskaya SSR)	1153	Heilungkiang Province
5406	Germany	5516	Holland (see Netherlands)
5413	Germany, East	1183	Honan Province
5416	Germany, West	8404	Honduras
6636	Ghana	1105	Hong Kong
5276	Gibraltar	1213	Hopeh Province
3245	Gilbert Island Group	1243	Hunan Province
1404	Goa (see India)	5503	Hungary
6636	Gold Coast (Ghana)	1273	Hupeh Province
		3506	Iceland
		6307	Ifni

1404	India Including former Portuguese India (Goa).	4021	Kamenskaya Oblast Abolished Nov. 57.
2330	Indian Ocean	1333	Kansu Province
3004	Indian Ocean Land Masses	4024	Karachaevo-Cherkesskaya A.O. (formerly Cherkesskaya A.O.; subordinate to Stavropol'skiy Kray)
1252	Indonesia, Republic of Including West Irian after 1 May 63.	4512	Karagandinskaya Oblast
1303	Inner Mongolian Autonomous Region	4740	Kara-Kalpakskaya ASSR
1156	Iran	4010	Karel'skaya ASSR
1206	Iraq	4735	Kashka-Dar'inskaya Oblast Abolished 25 Jan. 60; reinstated Feb. 64.
5756	Ireland, North (see United Kingdom)	1504	Kashmir (see Jammu and Kashmir)
5186	Ireland (Southern) (Eire)	4500	Kazakhskaya SSR
1252	Irian, West (see Indonesia)	4130	Kemerovskaya Oblast
4175	Irkutskaya Oblast	6302	Kenya
1256	Israel	3404	Kerguelen Island Group
4605	Issyk-Kul'skaya Oblast Abolished 27 Jan. 59; territory subordinated directly to Kirgiz SSR; code to be used for historical purposes only.	4181	Khabarovskiy Kray
5336	Italy (incl. Sardinia and Sicily)	4150	Khakasskaya A.O. (subordinate to Krasnoyarskiy Kray)
4314	Ivano-Frankovskaya Oblast (May 63) Renamed 9 Nov. 62, formerly Stanislavskaya Oblast.	4105	Khanty-Mansiyskiy N.O. (subordinate to Tyumenskaya Oblast)
4052	Ivanovskaya Oblast	4330	Khar'kovskaya Oblast
6456	Ivory Coast	4350	Khersonskaya Oblast
8806	Jamaica (including Cayman Islands, Turks and Caicos Islands)	4318	Khmel'nitskaya Oblast
1504	Jammu (see Jammu and Kashmir)	4745	Khorezmskaya Oblast
1504	Jammu and Kashmir	1363	Kiangsi Province
9307	Jan Mayen Island	1393	Kiangsu Province
1205	Japan	4600	Kirgizskaya SSR
2690	Japan, Sea of	1423	Kirin Province
3275	Johnston Island (see Hawaiian Island Group)	4342	Kirovogradskaya Oblast
1306	Jordan	4056	Kirovskaya Oblast
0420	Jupiter (July 66)	4338	Kiyevskaya Oblast
4026	Kabardino-Balkarskaya ASSR (formerly Kabardinskaya ASSR)	4527	Kokchetavskaya Oblast Subordinate to Kazakhskaya SSR 19 Nov. 65; code to be used for historical purposes only.
4026	Kabardinskaya ASSR (see Kabardino-Balkarskaya ASSR)	4018	Komi ASSR
4002	Kaliningradskaya Oblast	4096	Komi-Permyatskiy N.O. (subordinate to Permskaya Oblast)
4046	Kalininskaya Oblast	1805	Korea
4023	Kalmytskaya ASSR	1813	Korea, North
4064	Kaluzhskaya Oblast	1815	Korea, South
4187	Kamchatskaya Oblast	4187	Koryakskiy N.O. (subordinate to Kamchatskaya Oblast)

4050	Kostromskaya Oblast	5396	Luxembourg
4020	Krasnodarskiy Kray	4306	L'vovskaya Oblast
4150	Krasnoyarskiy Kray	1305	Macao
4352	Krymskaya Oblast (Crimea)	3504	Madagascar and French Islands in the Mozambique Channel (see Malagasy Republic)
4110	Kurganskaya Oblast	3556	Madeira Island Group
4078	Kurskaya Oblast	4184	Magadanskaya Oblast
4518	Kustanayskaya Oblast Subordinate to Kazakhskaya SSR 19 Nov. 65; code to be used for historical purposes only.	3504	Malagasy Republic (Madagascar) and French Islands in the Mozambique Channel
1356	Kuwait	6282	Malawi (Independent 6 July 64) Formerly Nyasaland, British South Africa.
4034	Kuybyshevskaya Oblast	1402	Malaya
1443	Kwangsi Chuang Autonomous Region	1422	Malaysia (Federation of Sarawak, North Borneo, Malaya, Singapore, Feb. 64; Singapore seceded Aug. 65)
1453	Kwangtung Province	3604	Maldive Island Group
1483	Kweichow Province	6156	Mali, Federation of Dissolved 1960; codes are to be used for historical purposes only.
4542	Kzyl-Ordinskaya Oblast Subordinate to Yuzhno-Kazakhstanskiy Kray 3 May 62; code to be used for historical purposes only.	6216	Mali Republic (formerly French Sudan)
3454	Laccadive Island Group	5456	Malta
1352	Laos	3395	Marcus Island
7470	Latin America	3415	Marianas Island Group (including Guam)
4230	Latvia (Latviyskaya SSR)	4190	Maritime Kray (see Primorskiy Kray)
4230	Latviyskaya SSR (Latvian SSR)	4084	Mariyskaya ASSR
1406	Lebanon	3435	Marquesas Island Group
8810	Leeward Islands (Antigua, Montserrat, St. Christopher— St. Kitts, Nevis, Anguilla)	0440	Mars (July 66)
4670	Leninabadskaya Oblast Abolished and rayons subordinated to Tadzhikskaya SSR 28 Mar. 62; code to be used for historical purposes only.	3465	Marshall Island Group
4008	Leningradskaya Oblast	8505	Martinique (see French West Indies)
6172	Lesotho (Independent 4 Oct. 66) Formerly Basutoland, British South Africa.	4780	Maryyskaya Oblast Abolished 10 Jan. 63, see Turkmenskaya SSR.
1513	Liaoning Province	3654	Mascarene Island Group Including Mauritius, Reunion, Rodrigues Islands.
6696	Liberia	6486	Mauretania
6457	Libya	3654	Mauritius Is. (May 63)
5366	Liechtenstein	3354	McDonald Island (see Heard Island Group)
3335	Line Island Group	2480	Mediterranean Sea
4074	Lipetskaya Oblast	0460	Mercury (July 66)
4260	Lithuania (Litovskaya SSR)	8504	Mexico
4260	Litovskaya SSR (Lithuanian SSR)	2140	Mexico, Gulf of (Feb. 64)
3365	Loyalty Island Group	1004	Middle East (Central Asia)
4332	Luganskaya Oblast (formerly Voroshilovgradskaya O.)		

- | | | | |
|------|----------------------------------------------------------------------------------------------------------------|------|------------------------------------------------------------------|
| 3275 | Midway Island (see Hawaiian Island Group) | 5325 | New Hebrides Island Group |
| 4285 | Minskaya Oblast | 3555 | New Zealand (incl. Auckland and other lesser islands) |
| 3613 | Miquelon Island Group | 8604 | Nicaragua |
| 4288 | Mogilevskaya Oblast | 3704 | Nicobar Island Group |
| 4385 | Moldavskaya SSR | 6726 | Nigeria
Including north half of former Brit. Cameroons. |
| 4279 | Molodechnenskaya Oblast
Abolished 20 Jan. 60; code to be used for historical purposes only. | 6376 | Niger Republic |
| 4096 | Molotovskaya Oblast (see Permskaya Oblast) | 4348 | Nikolayevskaya Oblast |
| 5486 | Monaco | 2570 | Nile River |
| 1853 | Mongolia, Outer | 1333 | Ningshia Hui Autonomous Region (formerly part of Kansu Province) |
| 1853 | Mongolian People's Republic (Mongolia) | 6007 | North Africa |
| 0240 | Moon (Earth's) (July 66) | 8007 | North America |
| 4088 | Mordovskaya ASSR | 1052 | North Borneo (see British Borneo) |
| 6607 | Morocco (incl. Tangier) | 4530 | North Kazakhstan Oblast (see Severo-Kazakhstanskaya Oblast) |
| 6627 | Morocco, Spanish Territories in (cities of Ceuta and Melilla; Penon de Velez, Alhucemus and Chafarina Islands) | 1813 | North Korea |
| 4062 | Moskovskaya Oblast | 4028 | North Osetian ASSR (Severo-Osetinskaya ASSR) |
| 6352 | Mozambique | 6262 | North Rhodesia (see Zambia) |
| 4012 | Murmanskaya Oblast | 2150 | North Sea |
| 1456 | Muscat | 1913 | North Vietnam |
| 1456 | Muscat and Oman | 1452 | Northeast New Guinea (see New Guinea) |
| 4470 | Nagorno-Karabakhskaya Autonomous Oblast | 5546 | Norway |
| 4480 | Nakhichevanskaya ASSR | 2160 | Norwegian Sea (May 63) |
| 4710 | Namanganskaya Oblast
Abolished 25 Jan. 60; code to be used for historical purposes only. | 4006 | Novgorodskaya Oblast |
| 1505 | Nationalist China (Taiwan) | 4120 | Novosibirskaya Oblast |
| 1006 | Near East (West Asia) | 6282 | Nyasaland (name changed to Malawi; Independent 6 July 64) |
| 4014 | Nenetskiy N.O. (subordinate to Arkhangel'skaya Oblast) | 4346 | Odesskaya Oblast |
| 1604 | Nepal | 2720 | Okhotsk, Sea of |
| 0480 | Neptune (July 66) | 1215 | Okinawa (see Ryukyu Islands) |
| 5516 | Netherlands | 1456 | Oman (see Muscat and Oman) |
| 1252 | Netherlands New Guinea (see Indonesia) | 2450 | Oman, Gulf of |
| 1476 | Neutral Territories (bet. Israel and Egypt) | 4115 | Omskaya Oblast |
| 1486 | Neutral Zone (bet. Saudi Arabia and Iraq) | 4094 | Orenburgskaya Oblast (formerly Chkalovskaya Oblast) |
| 1496 | Neutral Zone (bet. Saudi Arabia and Kuwait) | 5756 | Orkney Islands (see United Kingdom) |
| 3495 | New Caledonia Island Group | 4076 | Orlovskaya Oblast |
| 1452 | New Guinea (incl. Papua and N.E. New Guinea) | 4625 | Oshskaya Oblast |
| | | 2600 | Pacific Ocean |
| | | 3005 | Pacific Ocean Land Masses |

1704	Pakistan	6262	Rhodesia, North (now called Zambia)
8704	Panama	6272	Rhodesia, South (now called Rhodesia)
8804	Panama Canal Zone	6846	Rio Muni (May 63)
1452	Papua (see New Guinea)	6876	Rio de Oro (see Spanish Sahara)
8452	Paraguay	3654	Rodrigues Is. (May 63)
4509	Pavlodarskaya Oblast	4022	Rostovskaya Oblast
	Subordinate to Kazakhskaya SSR 19 Oct. 65; code to be used for historical purposes only.	4304	Rovenskaya Oblast
1213	Peking (see Hopeh Province)	4001	RSFSR (Russian Soviet Federated Socialist Republic)
6522	Pemba (see Zanzibar)	6402	Ruanda Urundi
4068	Penzenskaya Oblast		Two territories separated into Rwanda and Burundi 2 July 62; code to be used for historical purposes only.
4096	Permskaya Oblast (formerly Molotovskaya Oblast)	5703	Rumania
2780	Persian Gulf	4001	Russian Soviet Federated Socialist Republic (RSFSR)
8502	Peru	6412	Rwanda (created 2 July 62 from Ruanda Urundi)
1502	Philippine Islands	4060	Ryazanskaya Oblast
3585	Phoenix Island Group (incl. Baker and Howland Islands)	1215	Ryukyu Islands
0620	Pluto (July 66)	4193	Sakhalinskaya Oblast
5603	Poland	8904	Salvador
4324	Poltavskaya Oblast	4725	Samarkandskaya Oblast
5576	Portugal	3615	Samoa Island Group
6756	Portuguese Guinea	5606	San Marino
1804	Portuguese India (Goa)	3645	Santa Cruz Island Group
	Annexed by India Dec. 61; code to be used for historical purposes prior to Nov. 63.	3576	Sao Tome
1552	Portuguese Timor (incl. Accusi)	4038	Saratovskaya Oblast
4190	Primorskiy Kray	1052	Sarawak (see British Borneo)
3754	Prince Edward Island Group	5336	Sardinia (see Italy)
3576	Principe	0640	Saturn (July 66)
4004	Pskovskaya Oblast	1556	Saudi Arabia
8705	Puerto Rico (see United States Possessions in West Indies)	7760	Scandinavia
1506	Qatar	5756	Scotland (see United Kingdom)
2810	Red Sea	2690	Sea of Japan (see Japan, Sea of)
6786	Republic of Central Africa	2720	Sea of Okhotsk
6516	Republic of Congo	4506	Semipalatinskaya Oblast
6102	Republic of the Congo (formerly Belgian Congo)	6246	Senegal
1252	Republic of Indonesia	4530	Severo-Kazakhstanskaya Oblast
6602	Republic of South Africa (May 63)		Subordinate to Kazakhskaya SSR 19 Oct. 65; code to be used for historical purposes only.
3654	Reunion Is. (May 63)	4028	Severo-Osetinskaya ASSR
2870	Rhine River	3804	Seychelles Crown Colony
6272	Rhodesia	3354	Shag Island (see Heard Island Group)

- | | | | |
|------|---------------------------------------------------------------------------------------------------|------|------------------------------------------------------------------------------------------------|
| 1393 | Shanghai (see Kiangsu Province) | 6876 | Spanish Sahara (formerly Rio de Oro) |
| 1573 | Shansi Province | 9357 | Spitsbergen (see Svalbard) |
| 1603 | Shantung Province | 3606 | St. Helena and Tristan de Cunha Island Group |
| 1633 | Shensi Province | 2900 | St. Lawrence Seaway |
| 5756 | Shetland Islands (see United Kingdom) | 3616 | St. Pierre and Miquelon Island Group |
| 5336 | Sicily (see Italy) | 4033 | Stalingradskaya Oblast
Renamed Volgogradskaya Oblast 10 Nov. 61. |
| 6816 | Sierra Leone | 4336 | Stalinskaya Oblast
Renamed Donetskaya Oblast 10 Nov. 61. |
| 1904 | Sikkim | 4314 | Stanislavskaya Oblast
Renamed Ivano-Frankovskaya Oblast 9 Nov. 62. |
| 1602 | Singapore | 4024 | Stavropol'skiy Kray |
| 1663 | Sinkiang Province (Sinkiang-Uighur Autonomous Region) | 1726 | Suez Canal (see Egypt) |
| 1663 | Sinkiang-Uighur Autonomous Region | 6755 | Sudan (formerly Anglo-Egyptian Sudan) |
| 4042 | Smolenskaya Oblast | 4328 | Sumskaya Oblast |
| 3675 | Society Island Group | 0220 | Sun (July 66) |
| 3854 | Socotra Island | 8552 | Surinam (Dutch Guiana) |
| 0000 | Solar System (July 66) | 4730 | Surkhan-Dar'inskaya Oblast |
| 3705 | Solomon Island Group | 9357 | Svalbard (incl. Bear Island) |
| 6305 | Somalia (see Somali Republic) | 4098 | Sverdlovskaya Oblast |
| 6305 | Somali Republic (formerly British Somaliland and Somalia) | 6182 | Swaziland (Sept. 66) |
| 6455 | Somaliland, British
Absorbed by Somali Republic; code to be used for historical purposes only. | 5666 | Sweden (incl. Gotland Island) |
| 6605 | Somaliland, French | 5696 | Switzerland |
| 6305 | Somaliland, Italian (see Somali Republic) | 4722 | Syrdar'inskaya Oblast (May 63)
Created 16 Feb. 63. |
| 6002 | South Africa | 1746 | Syria (withdrew from UAR Sept. 61) |
| 6602 | South Africa, Republic of (formerly Union of South Africa) | 1693 | Szechwan Province |
| 8002 | South America | 4650 | Tadzhikskaya SSR |
| 1056 | South Arabia, Federation (Aden Federation) | 1505 | Taiwan (China, Nationalist) |
| 4539 | South Kazakhstan Oblast (Chimkentskaya Oblast) | 4524 | Taldy-Kurganskaya Oblast
Abolished 6 June 59; code to be used for historical purposes only. |
| 1815 | South Korea | 4070 | Tambovskaya Oblast |
| 4410 | South Osetian Autonomous Oblast (Yugo-Osetinskaya A.O.) | 6502 | Tanganyika
Merged with Zanzibar to form Tanzania Oct. 64. |
| 1912 | South Vietnam | 6512 | Tanganyika and Zanzibar, United Republic of (now called Tanzania) |
| 6452 | South West Africa | 6607 | Tangier (see Morocco) |
| 1002 | Southeast Asia | 6512 | Tanzania (formerly United Republic of Tanganyika and Zanzibar) |
| 5636 | Spain (incl. Balearic Islands) | 4790 | Tashauzskaya Oblast
Abolished 10 Jan. 63, see Turkmenkaya SSR. |
| 6846 | Spanish Guinea
Including Fernando Po and Rio Muni. | | |
| 6627 | Spanish Morocco (see Morocco, Spanish Territories in) | | |

4720	Tashkentskaya Oblast	1663	Uighur Autonomous Region (see Sinkiang-Uighur Autonomous Region)
3035	Tasmania (see Australia)	4300	Ukraine (see Ukrainskaya SSR)
2730	Tasman Sea (Feb. 64)	4300	Ukrainskaya SSR
4090	Tatarskaya ASSR	4036	Ul'yanovskaya Oblast
4150	Taymyrskiy N.O. (formerly Dolgano-Nenetskiy N.O.; subordinate to Krasnoyarskiy Kray)	7830	Underdeveloped Countries (General)
4316	Ternopol'skaya Oblast	3825	Union Island Group
1652	Thailand	6602	Union of South Africa
1723	Tibet and Chamdo	4000	Union of Soviet Socialist Republics (USSR)
6906	Togo	1706	United Arab Republic (used for Egypt, Syria, and Yemen until late 1961)
4125	Tomskaya Oblast	5756	United Kingdom (incl. Great Britain and N. Ireland, Orkney, Shetland, and Channel Islands)
3735	Tonga Island Group	6512	United Republic of Tanganyika and Zanzibar (now called Tanzania)
4310	Trans-Carpathian Oblast (see Zakarpatskaya Oblast)	8757	United States
8807	Trinidad and Tobago	8705	United States Possessions in the West Indies
1606	Trucial Oman (see Trucial Sheikdoms)	6276	Upper Volta
1606	Trucial Sheikdoms (formerly Trucial Oman)	4533	Ural'skaya Oblast Renamed 3 May 62; formerly called Zapadno-Kazakhstanskaya Oblast; subordinate to Zapadno-Kazakhstanskiy Kray.
1606	Trucial States (see Trucial Sheikdoms)	0660	Uranus (July 66)
4516	Tselinnyy Kray (created 26 Dec. 60; abolished 19 Oct. 65)	8602	Uruguay
4516	Tselinogradskaya Oblast Created 24 Apr. 61; subordinate to Kazakhskaya SSR 19 Oct. 65.	4000	USSR (Union of Soviet Socialist Republics)
1753	Tsinghai Province	4175	Ust'ordynskiy Buryatskiy N.O. (subordinate to Irkutskaya Oblast)
3765	Tuamotu Island Group	4700	Uzbekskaya SSR
3795	Tubuai Island Group	5806	Vatican City
4066	Tul'skaya Oblast	8652	Venezuela
6757	Tunisia	0680	Venus (July 66)
1656	Turkey	1902	Vietnam
4770	Turkmenskaya SSR	1913	Vietnam, North
8806	Turks Island (see Jamaica)	1912	Vietnam, South
4160	Tuvinskaya ASSR	4320	Vinnitskaya Oblast
4610	Tyan'-Shan'skaya Oblast Abolished 20 Mar. 63.	8105	Virgin Islands, British (see British West Islands)
3545	Tyrrhenian Sea (May 63)	8705	Virgin Islands, U.S. (see United States Possessions in West Indies)
4105	Tyumenskaya Oblast	4282	Vitebskaya Oblast
8705	U.S. Possessions in West Indies (Puerto Rico, U.S. Virgin Islands)	4054	Vladimirskaya Oblast
8705	U.S. Virgin Islands	4033	Volgogradskaya Oblast (formerly Stalingradskaya Oblast)
4082	Udmurtskaya ASSR		
6552	Uganda		

4016	Vologodskaya Oblast	7006	World, Free
4302	Volynskaya Oblast	4155	Yakutskaya ASSR
4072	Voronezhskaya Oblast	4105	Yamalo-Nenetskiy N.O. (subordinate to Tyumenskaya Oblast)
4332	Voroshilovgradskaya Oblast (see Luganskaya Oblast)	4048	Yaroslavskaya Oblast
4503	Vostochno-Kazakhstanskaya Oblast	2750	Yellow Sea
3855	Wake Island	1766	Yemen
5756	Wales (see United Kingdom)	4181	Yevreyskaya A.O. (subordinate to Khabarovskiy Kray)
7006	West, The (see World, Free)	4410	Yugo-Osetinskaya A.O.
6006	West Africa	5803	Yugoslavia
1006	West Asia (near East)	1783	Yunnan Province
5416	West Germany	4539	Yuzhno-Kazakhstanskaya Oblast Changed to Chimkentskaya Oblast; subordinate to Yuzhno-Kazakhstanskiy Kray.
8005	West Indies	4539	Yuzhno-Kazakhstanskiy Kray Created 3 May 62 consisting of Chimkentskaya, Kzylordinskaya, and Dzhambulskaya Oblasts; code was used for Yuzhno-Kazakhstanskaya Oblast prior to 3 May 62.
8105	West Indies, British	4310	Zakarpatskaya Oblast
8405	West Indies, Dutch	6262	Zambia (formerly Northern Rhodesia)
8505	West Indies, French	6522	Zanzibar (including Pemba)
8705	West Indies, U.S.	4533	Zapadno-Kazakhstanskaya Oblast Changed to Ural'skaya Oblast; subordinate to Yuzhno-Kazakhstanskiy Kray.
8805	West Indies Federation Dissolved Feb. 62; code to be used for historical purposes only.	4533	Zapadno-Kazakhstanskiy Kray Created 3 May 62 consisting of Ural'skaya, Gur'yevskaya, and Aktyubinskaya Oblasts; code was used for Zapadno-Kazakhstanskaya Oblast prior to 3 May 62.
1702	West New Guinea (renamed Aug. 62; formerly Neth. New Guinea) Became part of Indonesia 1 May 63; code to be used for historical purposes only.	4334	Zaporozhskaya Oblast
4533	West Kazakhstan Oblast (see Ural'skaya Oblast)	4322	Zhitomirskaya Oblast
5006	Western Europe		
8000	Western Hemisphere		
4270	White Russia (Belorusskaya SSR)		
8815	Windward Islands (Dominica, Granada including Grenadines, St. Lucia, St. Vincent)		
7000	World, The		
7003	World, Communist		