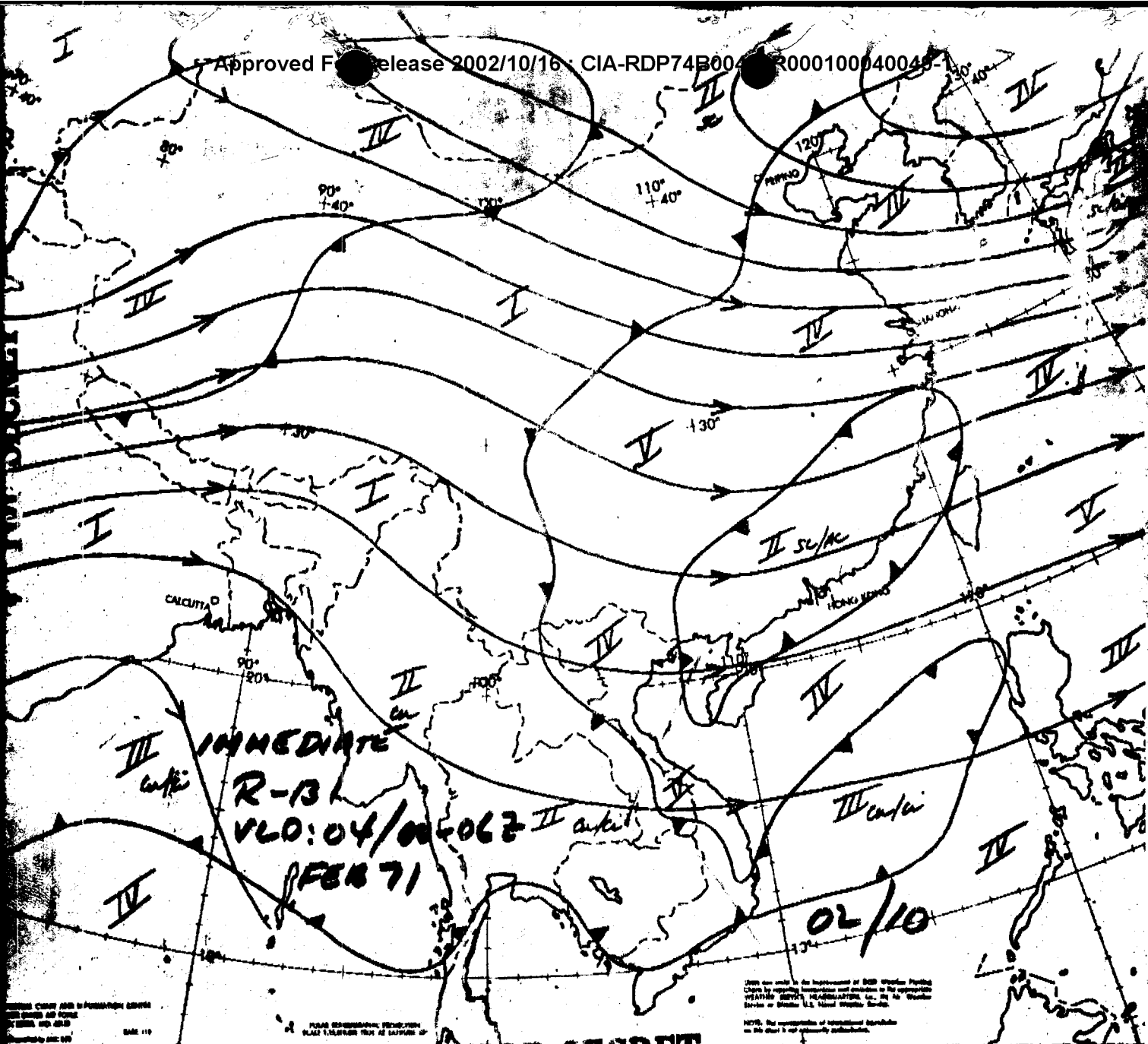


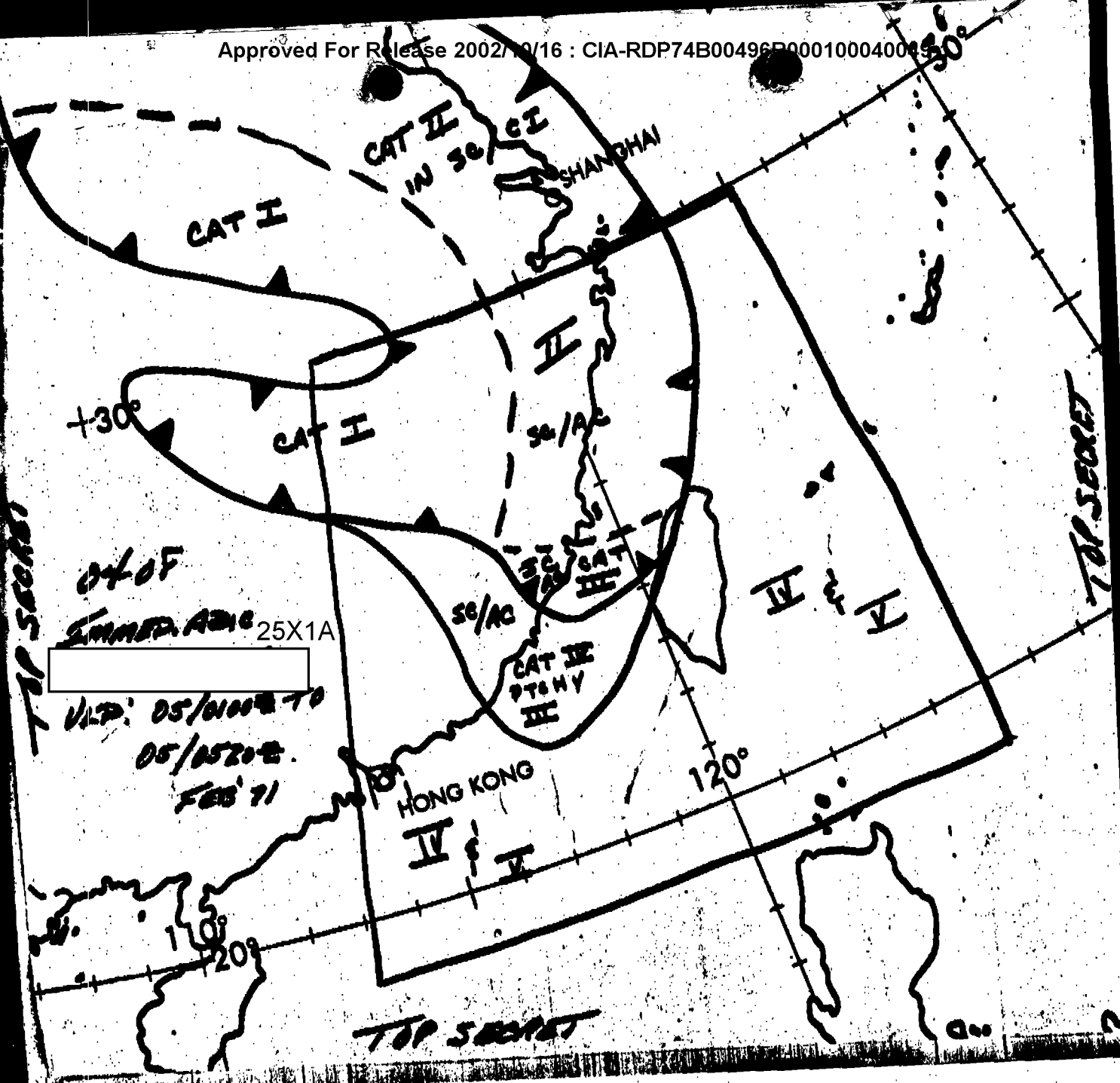
25X1A

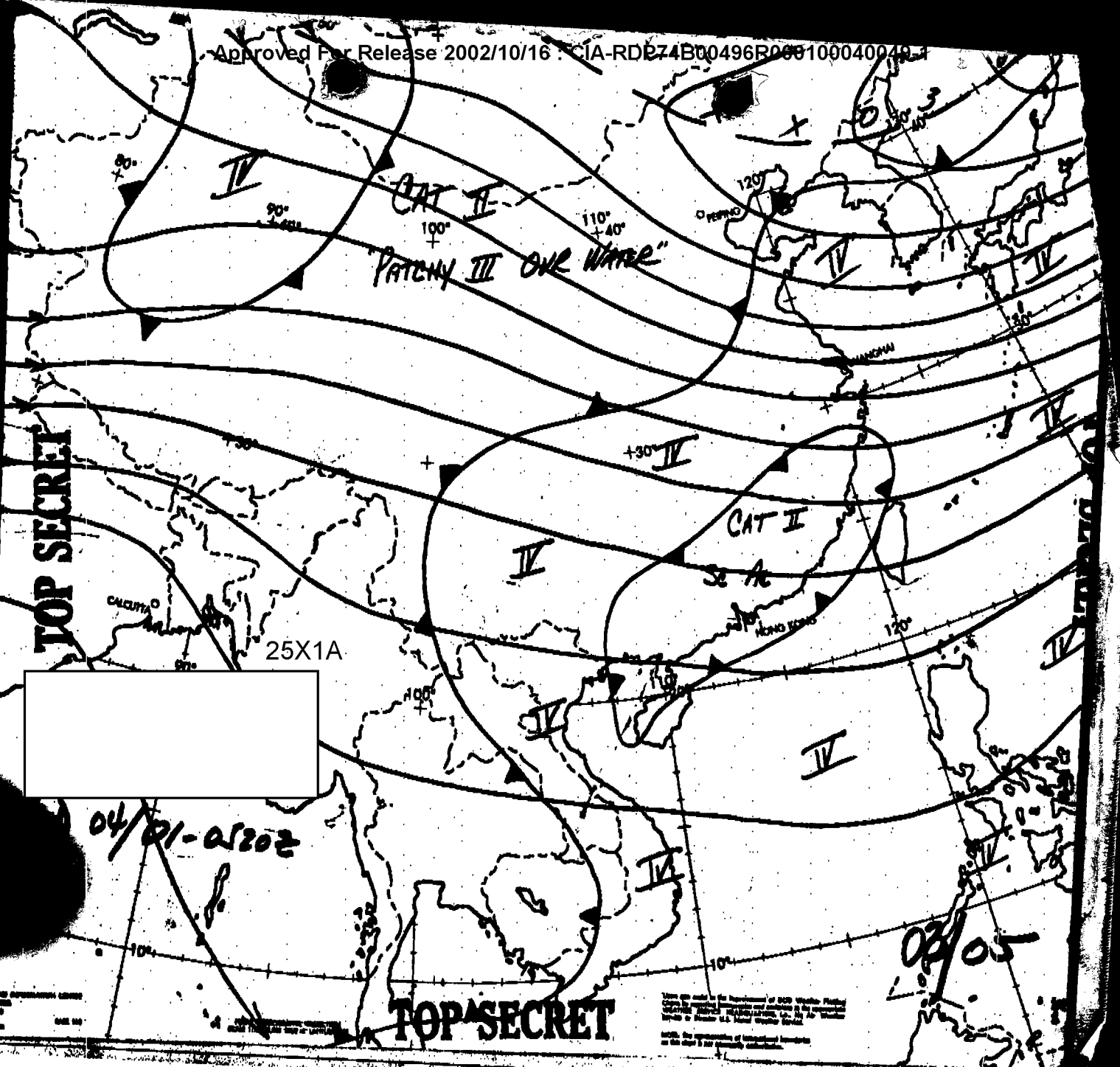


IMMEDIATE
 R-131
 VLO: 04/01-067
 FEB 71


02/10

TOP SECRET





TOP SECRET



04/01-05202

02/05

TOP SECRET

THIS MAP WAS PREPARED BY THE BUREAU OF NAUTICAL CHARTS, UNITED STATES DEPARTMENT OF COMMERCE, FROM THE SURVEILLANCE DATA OF THE UNITED STATES NAVY AND FROM OTHER SOURCES. IT IS THE PROPERTY OF THE UNITED STATES GOVERNMENT AND IS LOANED TO YOU. IT AND ITS CONTENTS ARE NOT TO BE DISTRIBUTED OUTSIDE YOUR AGENCY.

TOP SECRET

CONTENTS

1. Justification
2. Target Data
3. Operational Data
4. Map Depicting Planned Route
MIG-21 Order-of-Battle
SAM Order-of-Battle
5. Weather Map
6. Mission Approval Signatures
7. Coordination Messages

TOP SECRET

~~TOP SECRET~~

X1

[REDACTED]

25X1

U-2 [REDACTED] MISSION C041C

JUSTIFICATION

This mission is in response to the USIB requirement for photographic coverage of high priority targets along the South China coast. The 40 Committee has approved four photographic/ELINT missions for this month. This U-2R aircraft, [REDACTED] will remain 20 NM off the Communist China mainland.

25X1

~~TOP SECRET~~

[REDACTED]

5X1

TOP SECRET



TARGET DATA

This mission has been designed to cover 47 COMIREX priority targets.

COLLECTION SYSTEMS

The mission aircraft is configured to carry the following reconnaissance collection systems:

1. H-Camera for high resolution photographic coverage.



25X1

TOP SECRET



TOP SECRET

5X1

25X1A

TARGETSTARGETCOMIREX NO. & NAME

| | |
|-----|---|
| 1. | Hui An Airfield |
| 2. | Lung Tien Airfield |
| 3. | Fu Chou/I Hsu Airfield |
| 4. | Shan Tou Northeast Airfield |
| 5. | Shan Tou Naval Base |
| 6. | Shan Tou Boatyard |
| 7. | Ma Wei Naval Base and Shipyard |
| 8. | Kuan Tou Naval Facility |
| 9. | Chuan Chou Naval Base and Port Facility |
| 10. | Shan Tou AW Radar Facility |
| 11. | Chin Feng AW Radar Facility |
| 12. | Hui An Airfield AW Radar Facility |
| 13. | Chao An Army Bks., East |
| 14. | Chang Chi Army Bks., South |
| 15. | Pu Tou Fou Army Bks. |
| 16. | Chang Lo Army Bks. |
| 17. | Fu Chou Army Bks., Southwest |
| 18. | Fu Chou Army Bks., West |
| 19. | Fu Chou Army Bks., North |
| 20. | Fu Chou Bks., & Military Reg. Hq. |
| 21. | Fu Chou Army Bks., West |
| 22. | Han Chiang Army Bks., North |
| 23. | Chiang Kou Army Bks., North-Northeast |
| 24. | Han Chiang Army Bks., Northwest |
| 25. | Hung Lai Army Bks., South |
| 26. | Hui An Army Bks. |
| 27. | Hui An Army Bks. |
| 28. | Shan Tou Army Bks., Lien Tang |
| 29. | Tan Yang Army Bks., Southeast |
| 30. | Tung Chi Army Bks. |
| 31. | Tan Yang Army Bks., Southwest |
| 32. | Lien Chiang Army Bks., Northwest |
| 33. | Lien Chiang Army Bks., Northwest |
| 34. | Lien Chiang AAA Division Hq. |
| 35. | Shui Tou Army Bks. |
| 36. | Chin Chiang Army Bks. |
| 37. | Nan An Army Bks. |
| 38. | Chiu Tien Hq. 83 Inf. Div. |
| 39. | Tseng Tso Army Bks. |
| 40. | Chan Chou Army Bks., North |
| 41. | Hsiang Kou Army Bks. |
| 42. | Sung Hsu Military Area |
| 43. | Chang Chou Inf. Div. Hq. |
| 44. | Lung Tien Army Bks., Southeast |
| 45. | Chao An Army Bks. |
| 46. | Chang Chou Airfield |
| 47. | Ching Yang Airfield |

TOP SECRET

5X1

~~TOP SECRET~~

X1

OPERATIONAL DATA

DISTANCE : 1586 NM
TIME : 4 + 20
T/O FUEL : 1188 GALS
HI CONE : 250 GALS
PROFILE : MAX ALT
TAKE OFF TIME : 0100Z 5 February 1971
2000 4 February 1971 Washington, D.C.

VULNERABILITY ESTIMATE

The mission aircraft will not come within range of any known surface-to-air missile sites or any MIG-21-based airfields.

~~TOP SECRET~~

25X1

25X1C

Approved For Release 2002/10/16 : CIA-RDP74B00496R000100040049-1

Approved For Release 2002/10/16 : CIA-RDP74B00496R000100040049-1

~~TOP SECRET~~

25X

This IDEALIST mission as planned herein is approved.

DIRECTOR OF SPECIAL ACTIVITIES

DEPUTY DIRECTOR FOR SCIENCE AND TECHNOLOGY

DEPUTY DIRECTOR OF CENTRAL INTELLIGENCE

DIRECTOR OF CENTRAL INTELLIGENCE

~~TOP SECRET~~

25X1

TOP SECRET

X1

[Redacted]

COORDINATION MESSAGES

1. Request for NPIC to search track for SAM sites. (1)
2. NPIC's report of the search of latest photographs available along the mission route for SAM sites. (2)
3. [Redacted]
4. [Redacted]
5. Mission details coordinated with JRC/JCS. (5)
6. Intelligence summary of AOB, ROB, and SAM OB in the area of the mission. (6)

25

25X1A

1. [Redacted]

2.

25X1A

3. [Redacted]

4. [Redacted]

5. [Redacted]

6. [Redacted]

TOP SECRET

[Redacted]

25X1

25X1C

Approved For Release 2002/10/16 : CIA-RDP74B00496R000100040049-1

Next 5 Page(s) In Document Exempt

Approved For Release 2002/10/16 : CIA-RDP74B00496R000100040049-1