

BEST COPY

Available

*THROUGHOUT
FOLDER*

13

6/24/98

~~TOP SECRET~~

Approved For Release 2002/11/20 : CIA-RDP71B00297R000700020001-3

25X1

U-2 [] MISSION C229C

JUSTIFICATION

This mission is in response to the USIB requirement for photographic coverage of high priority targets along the South China coast. The 303 Committee has approved four photographic/ELINT missions for this month. This U-2 aircraft [] will remain 20 NM off the Communist China mainland.

Approved For Release 2002/11/20 : CIA-RDP71B00297R000700020001-3

~~TOP SECRET~~

25X1

25X1

TARGET DATA

This mission has been designed to cover 61 COMIREX priority targets.

COLLECTION SYSTEMS

The mission aircraft is configured to carry the following reconnaissance collection systems.

1. H-Camera for high resolution photographic coverage.

25X1



25X1

TARGETS

TARGET	COMIREX NO. & NAME	DATE OF LAST COMPLETE HIGH RESOLUTION PHOTOGRAPHY
25X1A	[REDACTED]	Ching Lan MTB
1.		November 1967
2.		Wen Chang Army Bks. So.
3.		Wen Chang Army Bks. So.
4.		Lo Shih Military Complex
5.		Hai Kou Airfield
6.		Hai Kou Naval Base
7.		Shu Chang Army Supply Depot & Bk.
8.		Chang Chiang Army Bks. W.
9.		Chan Chiang Hq 55 Army & Bks.
10.		Chan Chiang Airfield
11.		Chan Chiang Naval Base & Shipyard
12.		Hsi Pai Wei Army Bks. So.
13.		Chan Chiang Shipyard No.
14.		Chih Kan Thick Eight Facility
15.		Chih Kan Army Bks. NW
16.		Lei Pei Army Bks. So.
17.		Kuan Hu Army Bks.
18.		Hsiao Chiang Hsu MTB
19.		San Chou Shih Naval Facility
20.		Pai Teng Army Bks. East
21.		Chu Hai Bks. & Stor. Area E.
22.		Hsiang Chou Port Facility
23.		Hui Lai AW Radar Facility
24.		Hai Men Shipyard, Shan Tou
25.		Shan Tou Boatyard
26.		Shan Tou Boatyard No.
27.		Shan Tou AW Radar Facility
28.		Shan Tou AW Radar Facility
29.		Shan Tou Naval Base
30.		Shan Tou Airfield, NE
31.		Nan Ao Tao Military Install.
32.		Nan Ao Tao Port Facility
33.		Chien Ho Army Train. Center So.
34.		Chen Tai Naval Facility
35.	Hsia Men Army Bks.	

~~TOP SECRET~~

25X1

TARGETS CONT'D

<u>TARGET</u>	<u>COMIREX NO. & NAME</u>	<u>DATE OF LAST COMPLETE HIGH RESOLUTION PHOTOGRAPHY</u>
25X1A 36.	[REDACTED] Hsia Men Ho 93 Infantry Div.	August 1969
37.	[REDACTED] Hsia Men Army Bks.	August 1967
38.	[REDACTED] Kuan Kou Army Bks.	August 1969
39.	[REDACTED] Tseng Tso Army Bks. NE	August 1969
40.	[REDACTED] Tseng Tso Army Bks.	August 1969
41.	[REDACTED] Ching Yang Airfield	August 1969
42.	[REDACTED] Chin Chiang Army Bks.	August 1969
43.	[REDACTED] Nan An Army Bks.	August 1969
44.	[REDACTED] Chiu Tien Hq 83 Infantry Div.	August 1969
45.	[REDACTED] Hui An Army Bks.	August 1969
46.	[REDACTED] Hui An Army Bks.	August 1969
47.	[REDACTED] Hui An Airfield	August 1969
48.	[REDACTED] Hung Lai Army Bks. So.	August 1969
49.	[REDACTED] Hung Lai Army Bks. No.	September 1963
50.	[REDACTED] Han Chiang Army Bks. No.	August 1969
51.	[REDACTED] Han Chiang Army Bks. NW	August 1969
52.	[REDACTED] Chiang Kou Army Bks. NNE	August 1969
53.	[REDACTED] Lung Tien Airfield	August 1969
54.	[REDACTED] Ping Tan Army Bks. SW	August 1969
55.	[REDACTED] Ta Chiu Telecom Facility	August 1969
56.	[REDACTED] Lung Tien Army Bks. SE	August 1969
57.	[REDACTED] Ping Tan Naval Base	August 1969
58.	[REDACTED] Ping Tan Complex	August 1969
59.	[REDACTED] Hai Tan Tao AW Radar Facility	August 1969
60.	[REDACTED] Hai Tan Tao AW Radar Facility	August 1969
61.	[REDACTED] Liu Shui Probable Coastal Defense	Unknown

~~TOP SECRET~~

25X1

TOP SECRETOPERATIONAL DATA

DISTANCE : 1681 NM
TIME : 4 + 30
T/O FUEL : 1288 GALS
HI CONE : 175 GALS
PROFILE : MAX ALT
TAKE OFF TIME : 0100Z 25 September 1969
2100 24 September 1969 Wash., D. C.

VULNERABILITY ESTIMATE

The mission aircraft will not come within range of any known SA-2 site. There are no known MIG-21's based at airfields within range of this planned route.

TOP SECRET

25X1D

Approved For Release 2002/11/20 : CIA-RDP71B00297R000700020001-3




Next 1 Page(s) In Document Exempt

Approved For Release 2002/11/20 : CIA-RDP71B00297R000700020001-3



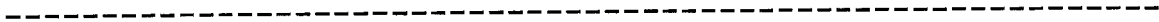
25X1

COORDINATION MESSAGES


- 1. Request for NPIC to search track for SAM sites. (1) 59's
- 2. NPIC's report of the search of latest photographs 60 available along the mission route for SAM sites. (2)
- 3.  (3) 57
- 4. 
- 5. Mission details coordinated with JRC/JCS. (5) 
- 6. Intelligence summary of AOB, ROB, and SAM OB in the 63 area of the mission. (6)

25X1


25X1



- (1)
- (2)
- (3)
- (4)
- (5)
- (6)



25X1



25X1

TOP SECRET

Approved For Release 2002/11/20 : CIA-RDP71B00297R000700020001-3

25X1

This IDEALIST mission as planned herein is approved.

25X1A

[Redacted]

DIRECTOR OF SPECIAL ACTIVITIES

25X1A

[Redacted]

DEPUTY DIRECTOR FOR SCIENCE AND TECHNOLOGY

25X1A

[Redacted]

DEPUTY DIRECTOR OF CENTRAL INTELLIGENCE

25X1A

[Redacted]

DIRECTOR OF CENTRAL INTELLIGENCE

Approved For Release 2002/11/20 : CIA-RDP71B00297R000700020001-3

TOP SECRET

[Redacted]

25X1

25X1

Approved For Release 2002/11/20 : CIA-RDP71B00297R000700020001-3

Approved For Release 2002/11/20 : CIA-RDP71B00297R000700020001-3

25 SEP 1969

SECRET

25X1

25X1

[Redacted]

[Redacted]

Copy 1 of 7

24 SEP 1969

MEMORANDUM FOR: Director of Special Activities

ATTENTION: Intelligence Division, OSA

SUBJECT: OEL Comment on Proposed [Redacted] Mission
C-229-C, Flight Track Number 1120

25X1

25X1

The [Redacted] configuration presently available in the mission aircraft has been reviewed by OEL. The configuration is considered appropriate for this mission.

[Redacted]

25X1

GEORGE C. MILLER
Director of ELINT
DD/S&T

25X1

[Redacted]

[Redacted]

SECRET

25X1

GROUP 1
Excluded from automatic
downgrading and
declassification