

Copy 9  
13 Pages

Approved For Release 2002/10/25 : CIA-RDP69B00404R000300050008-0  
**TOP SECRET**  
**NOFORN**

NPIC/MCP-6/62  
April 1962

*[Handwritten signatures and initials]*

MISSION COVERAGE PLOTS

# MISSION G 3071


## 15 MARCH 1962

Handle Via **TALENT** Control Only

WARNING

This document contains classified information affecting the national security of the United States within the meaning of the espionage laws U. S. Code Title 18, Sections 793 and 794. The law prohibits its transmission or the revelation of its contents in any manner to an unauthorized person, as well as its use in any manner prejudicial to the safety or interest of the United States or for the benefit of any foreign government to the detriment of the United States. It is to be seen only by U. S. personnel especially indoctrinated and authorized to receive TALENT information. Its security must be maintained in accordance with TALENT regulations.

NATIONAL PHOTOGRAPHIC INTERPRETATION CENTER



**TOP SECRET**  
**NOFORN**

25X1

**TOP SECRET**   
**NOFORN**

Approved For Release 2002/10/25 : CIA-RDP69B00404R000300050008-0

MISSION COVERAGE PLOTS

**MISSION G 3071**  
**15 MARCH 1962**

NPIC/MCP-6/62  
April 1962

NATIONAL PHOTOGRAPHIC INTERPRETATION CENTER

**TOP SECRET** -   
**NOFORN**

25X1

Approved For Release 2002/10/25 : CIA-RDP69B00404R000300050008-0

25X1

TOP SECRET-  
NOFORN

Approved For Release 2002/10/25 : CIA-RDP69B00404R000300050008-0

NPIC/MCP-6/62

### PREFACE

This publication contains the geographic location plots of the photography on Mission G 3071, dated 15 March 1962. These plots are presented on a WAC format that has been reduced for convenience to approximately 60 percent of the original size. There are ten plot sheets in this publication, arranged in ascending order by control number.

The flight-line index on page iii indicates the approximate track of Mission G 3071.

### TABLE OF CONTENTS

Mission Flight-Line Index . . . . .	Page iii
NPIC/P 264-62 . . . . .	WAC 587
NPIC/P 265-62 . . . . .	WAC 586
NPIC/P 266-62 . . . . .	WAC 585
NPIC/P 267-62 . . . . .	WAC 585
NPIC/P 268-62 . . . . .	WAC 647
NPIC/P 269-62 . . . . .	WAC 585
NPIC/P 270-62 . . . . .	WAC 585
NPIC/P 271-62 . . . . .	WAC 647
NPIC/P 272-62 . . . . .	WAC 586
NPIC/P 273-62 . . . . .	WAC 587

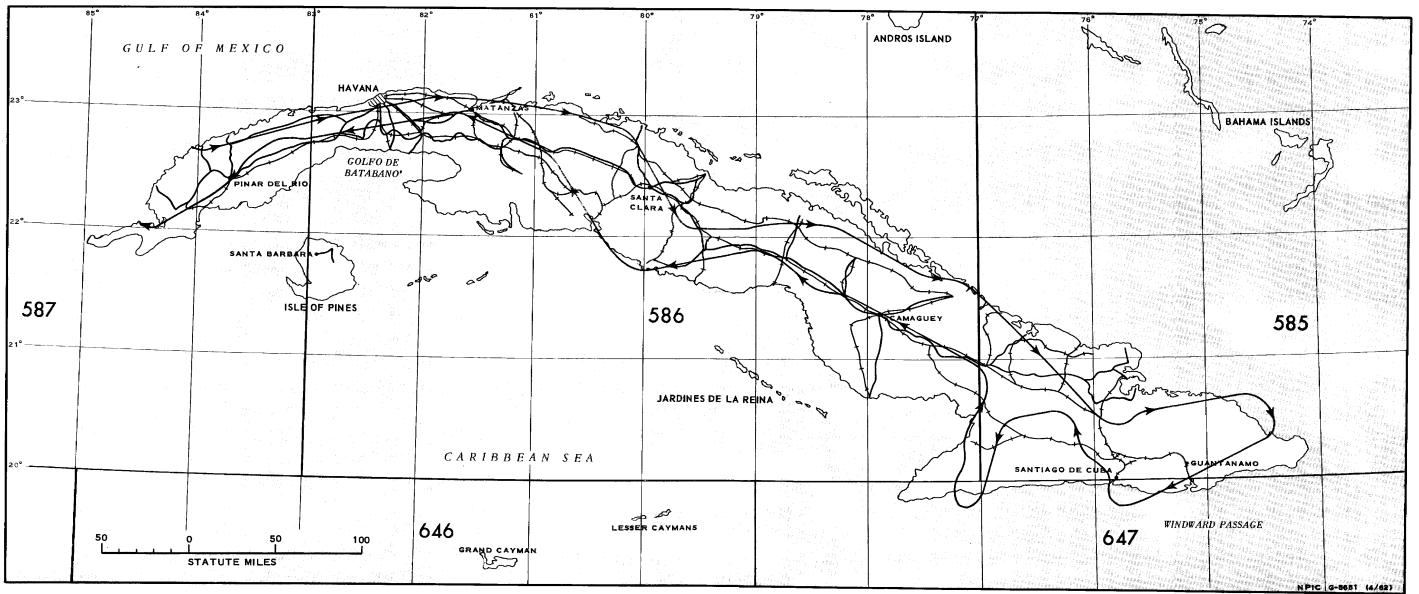
TOP SECRET-  
NOFORN

25X1

TOP SECRET - [ ]  
NOFORN

Approved For Release 2002/10/25 : CIA-RDP69B00404R000300050008-0

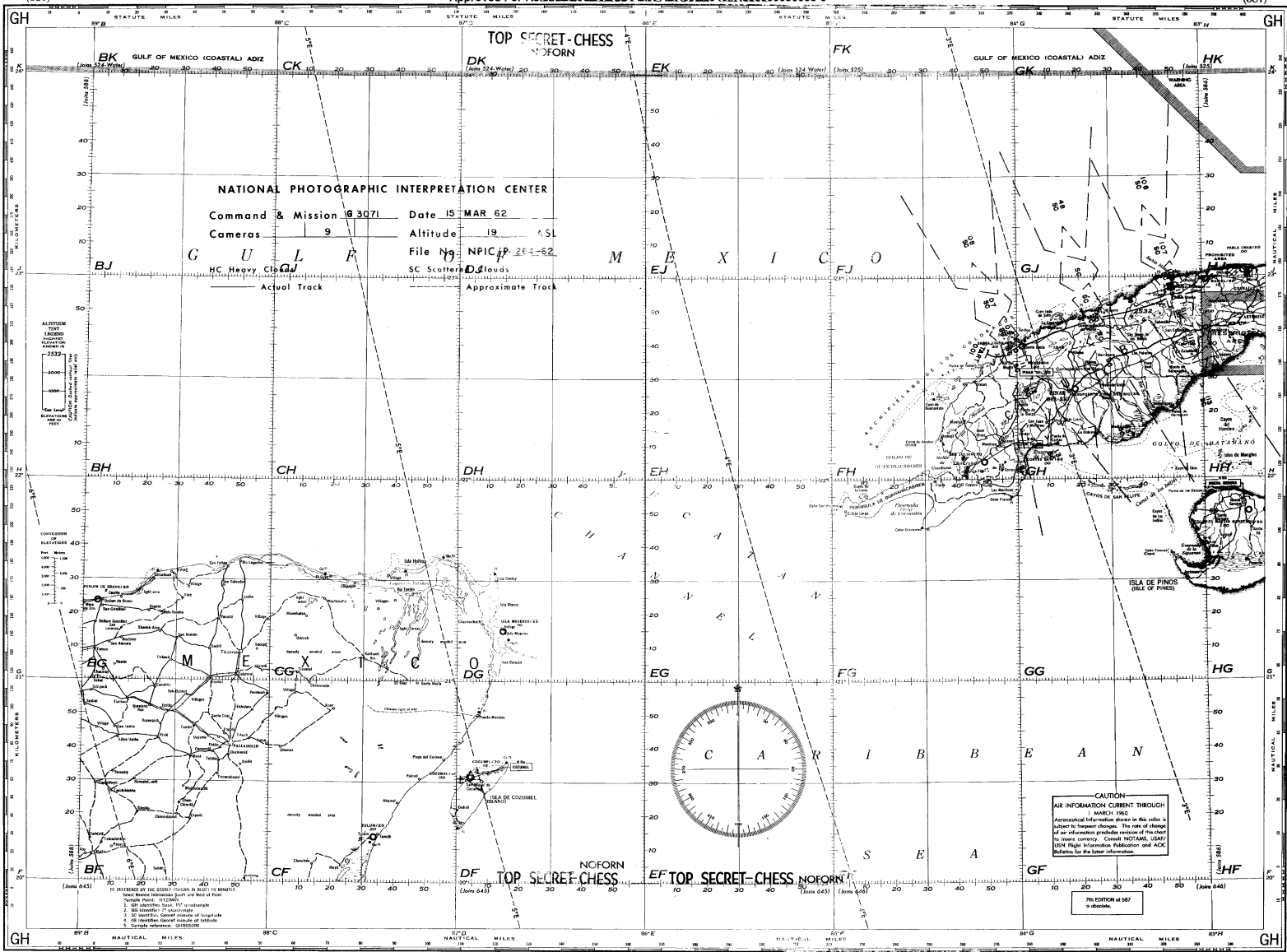
NPIC/MCP-6/62



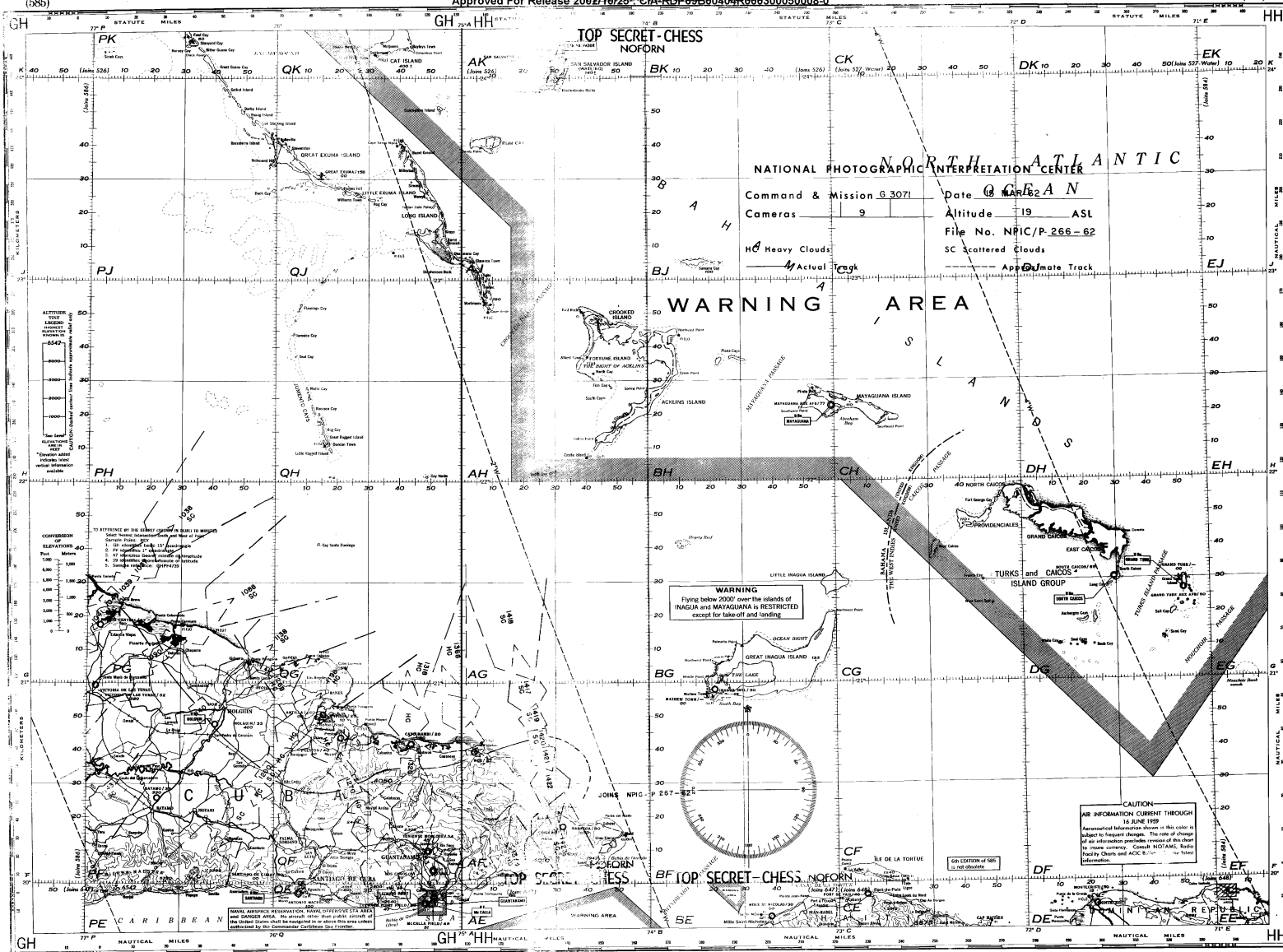
MISSION FLIGHT - LINE INDEX. This map shows the approximate track of MISSION G 3071.

NPIC 6-0091 1A/007

TOP SECRET - [ ]  
NOFORN











Approved For Release 2002/10/25 : CIA-RDP69B00404R000300050008-0

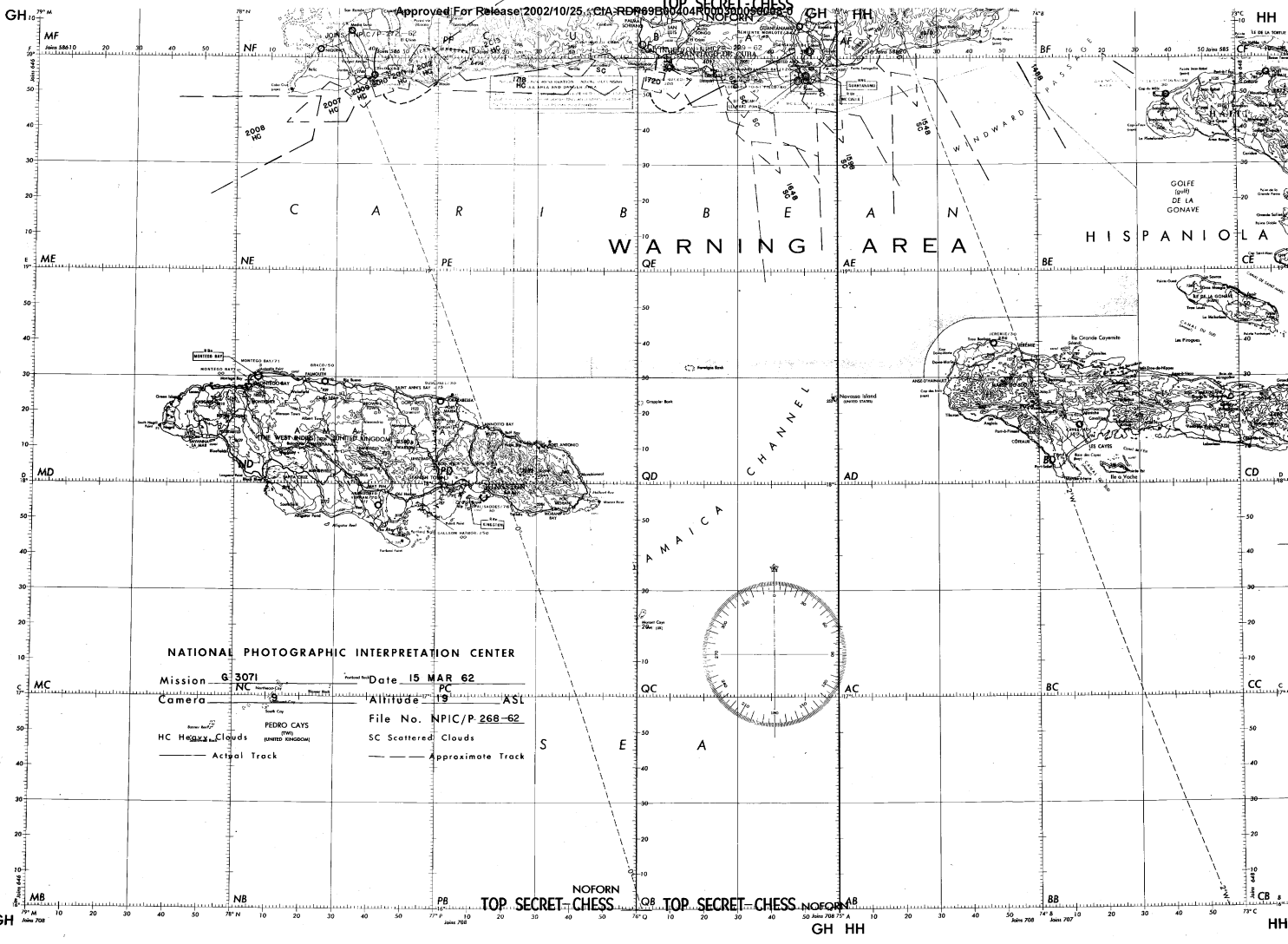
TOP SECRET-CHES

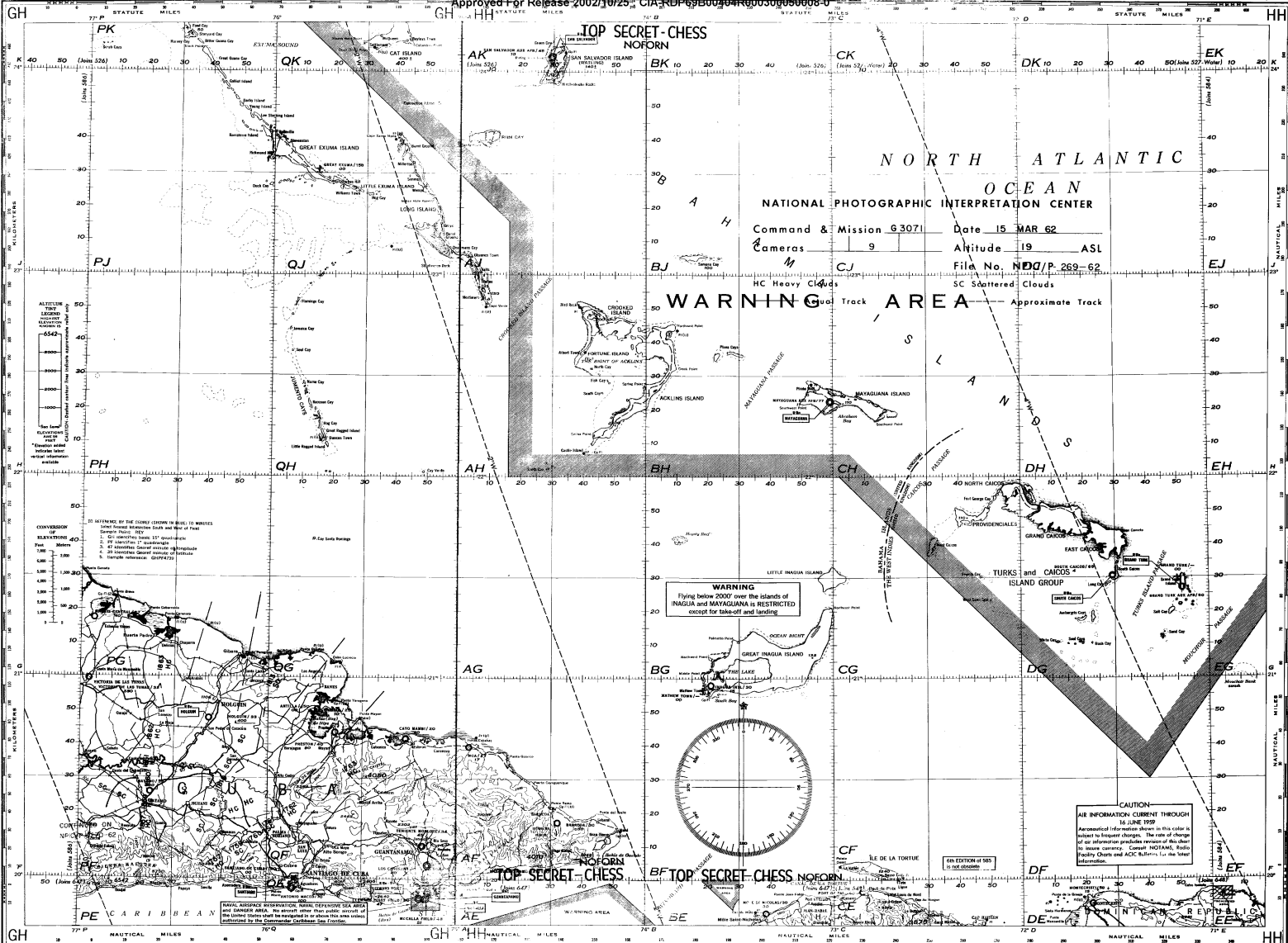
REVISION DATA  
 HIGHEST ELEVATION  
 ON THIS CHART IS  
 7920  
 Meters

ELEVATION SCHEDULE  
 ON THIS CHART ARE IN FEET

15,000	4,500
14,000	4,200
13,000	3,900
12,000	3,600
11,000	3,300
10,000	3,000
9,000	2,700
8,000	2,400
7,000	2,100
6,000	1,800
5,000	1,500
4,000	1,200
3,000	900
2,000	600
1,000	300
0	0

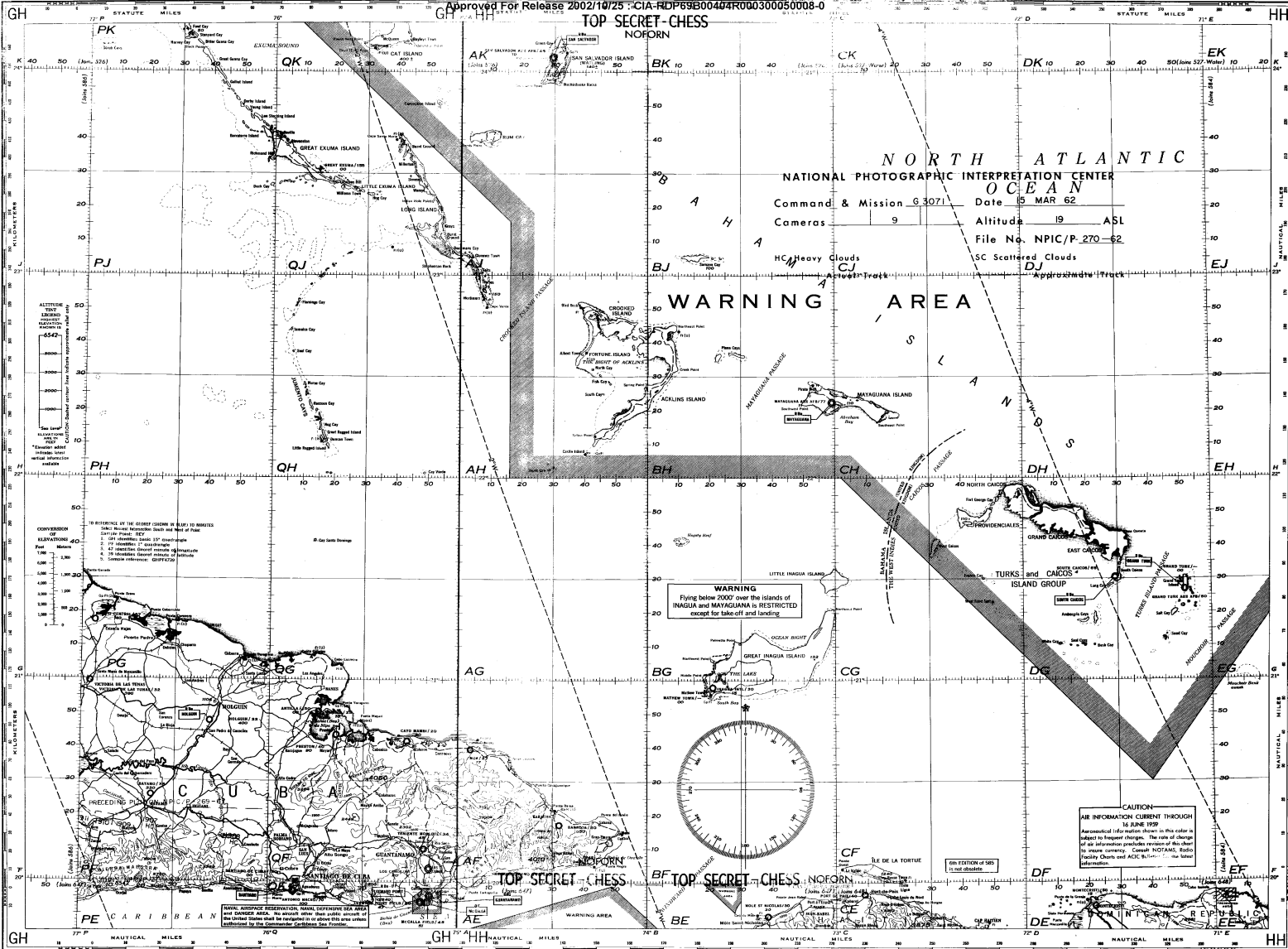
SOUNDINGS  
 Elevations and positions accurate, maximum  
 method error: 10 feet  
 Position accurate, maximum possible method  
 error: 50 feet






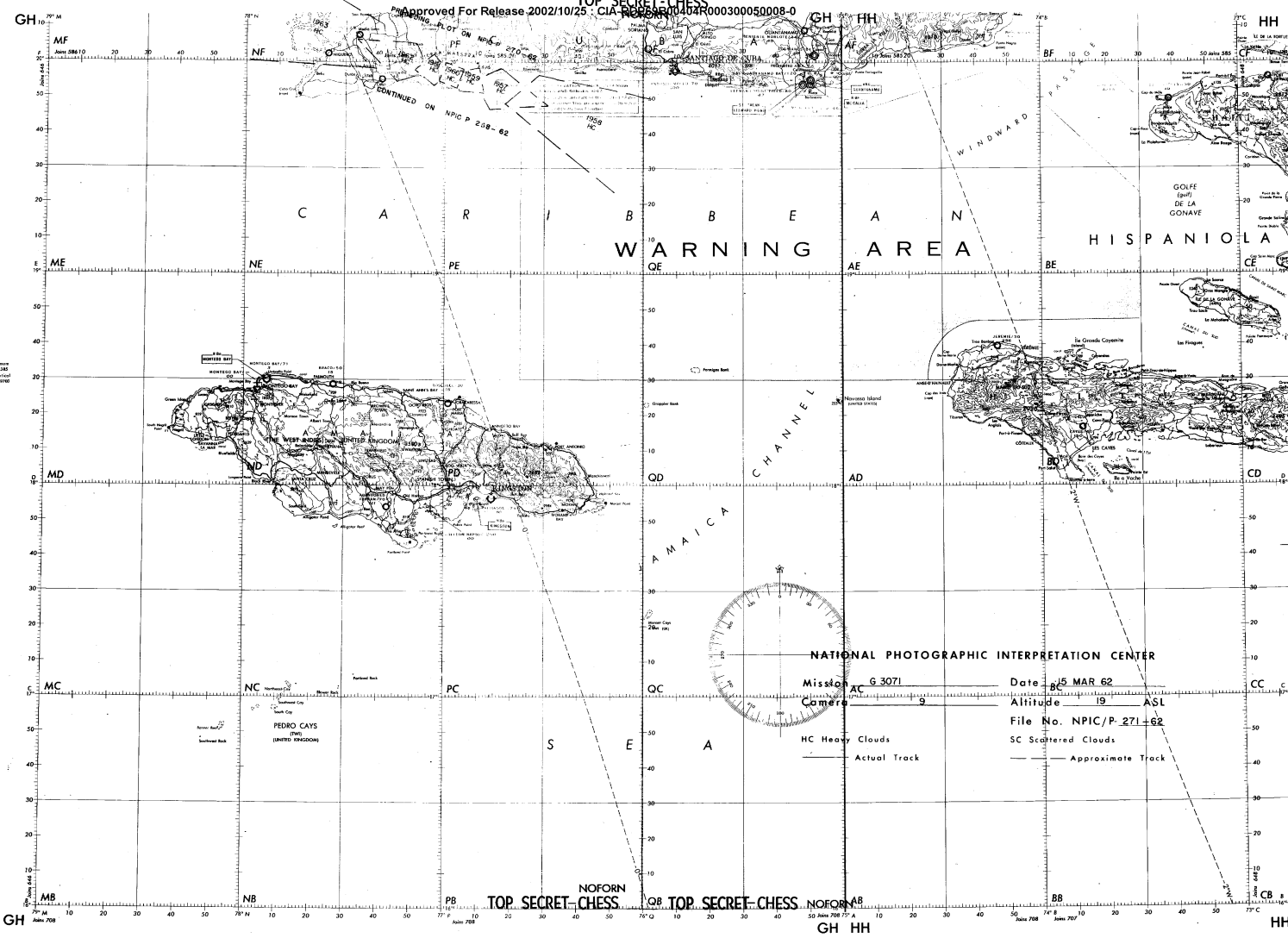
WORLD AERONAUTICAL CHART

Approved For Release 2002/10/25 : CIA-RDP69B00404R000300050008-0

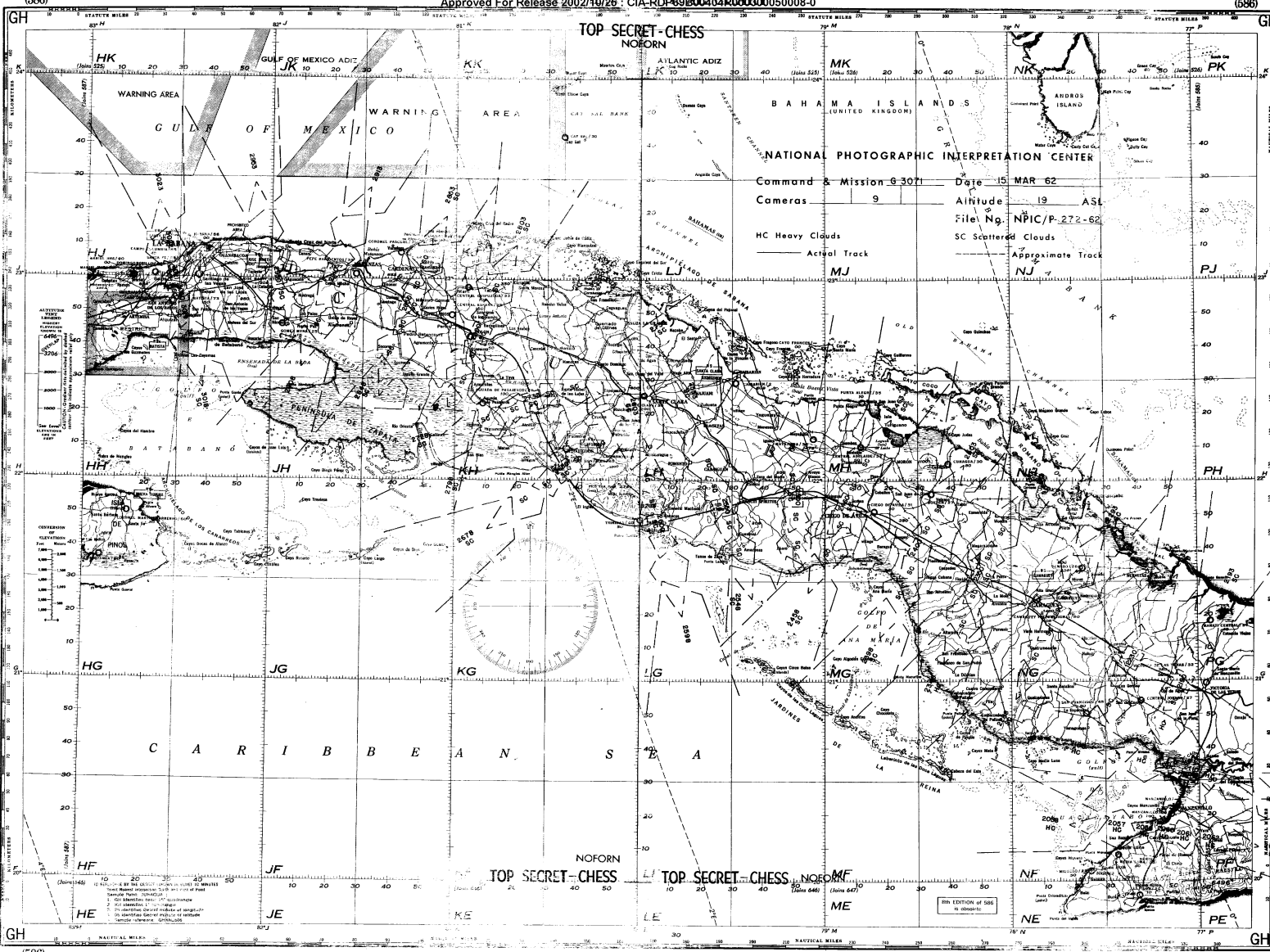


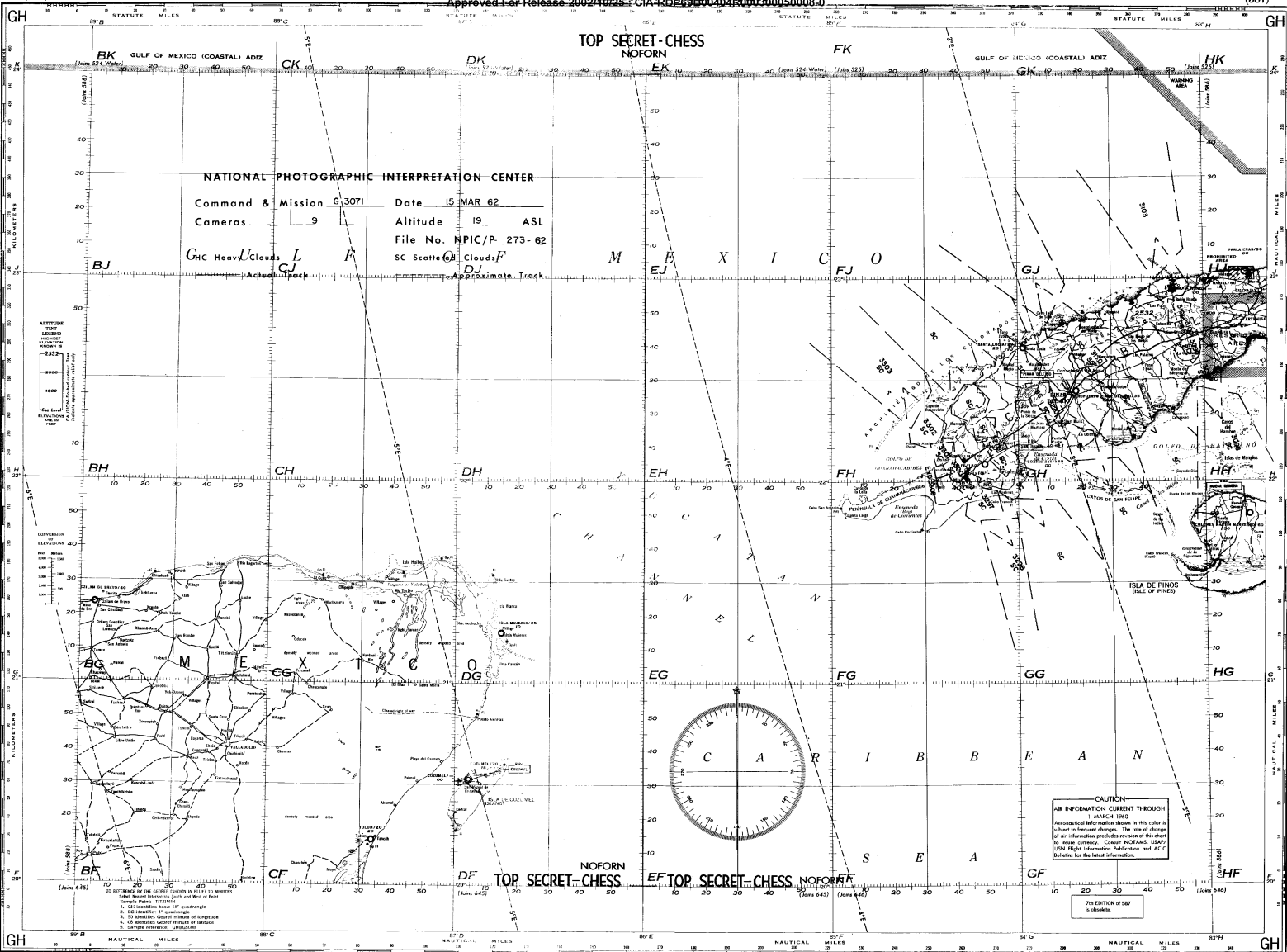


TOP SECRET - CHESS  
 Approved For Release 2002/10/25 : CIA-RDP69B00404R000300050008-0



TOP SECRET - CHESS  
 NOFORN  
 TOP SECRET - CHESS  
 NOFORN





Approved For Release 2002/10/25 : CIA-RDP69B00404R000300050008-0  
~~TOP SECRET~~  
NOFORN

TOP SECRET  
NOFORN

Approved For Release 2002/10/25 : CIA-RDP69B00404R000300050008-0