

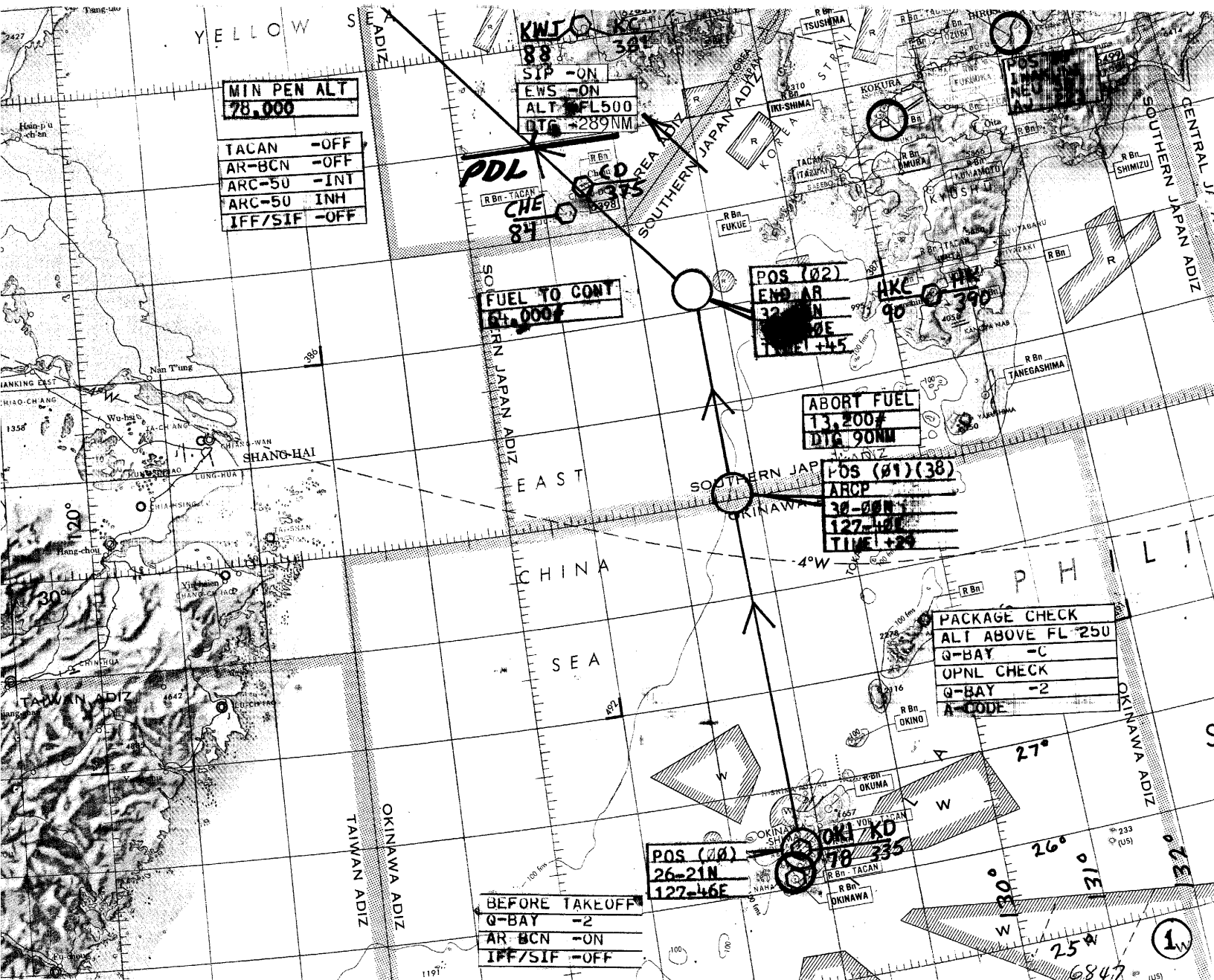
MISSION SUMMARY WORK SHEET

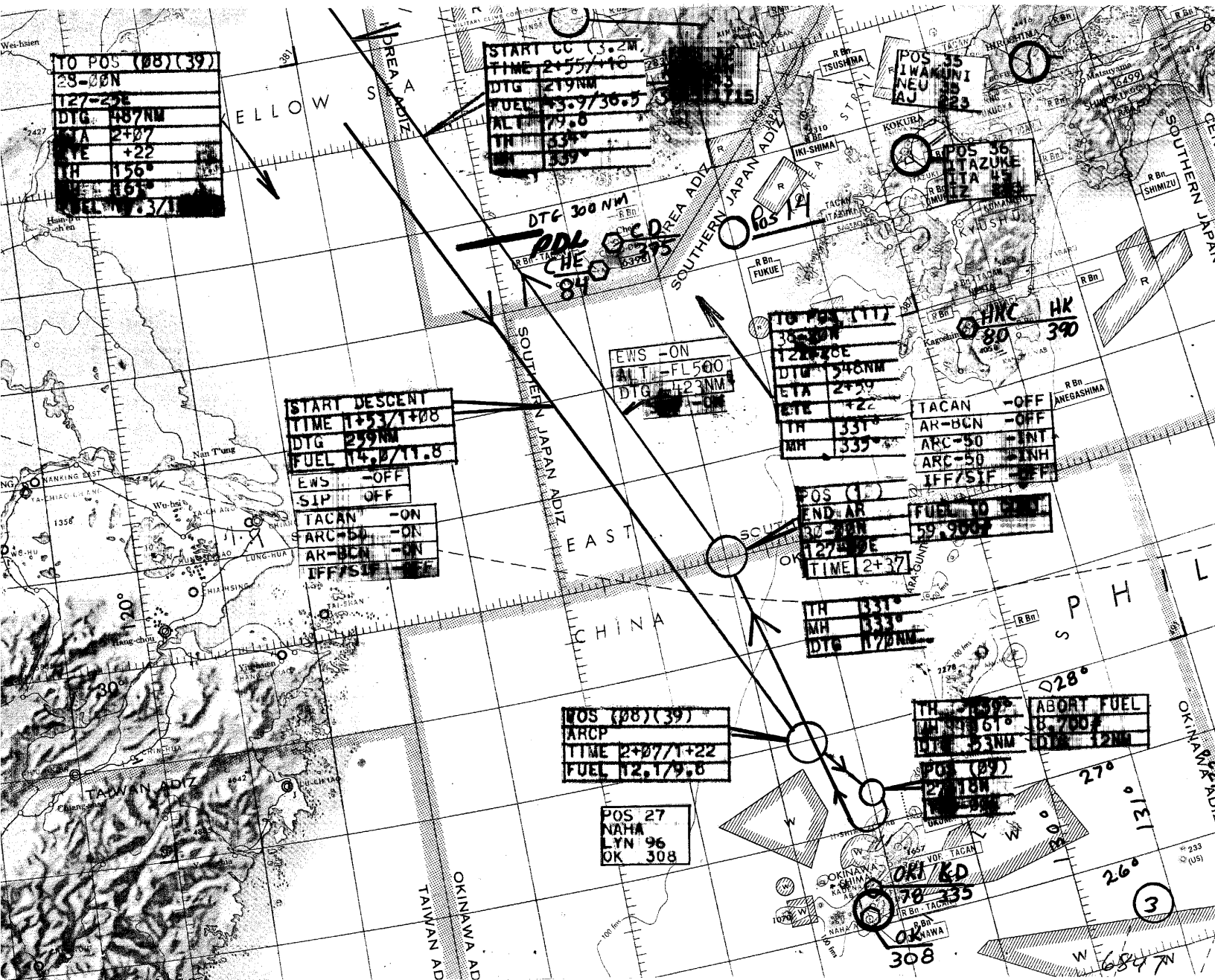
MISSION #	BX 6847
DATE	26 Jan 68
TIME	1010L / 1110L
PILOT	J. W.
PILOT	K. C.
PRIMARY	131
BACK-UP	127
SUCCESS	Clear
FLT. TIME	3+54 <sup>act 4+05</sup>
TARGET <del>XX</del> AREA	NK. WONSAN / DMZ / <sup>yong-mu</sup>
	# OF PASSES 3
WEAPONS	Deep Work <del>Heat</del> Scope Heat (custom)
TARGET WX	clear.
EWSACTION	none
SPECIAL COORDINATION	
CAMERA ACTION	
AC DISCREPENCIES	Inlet - popped shock. cut short last leg.

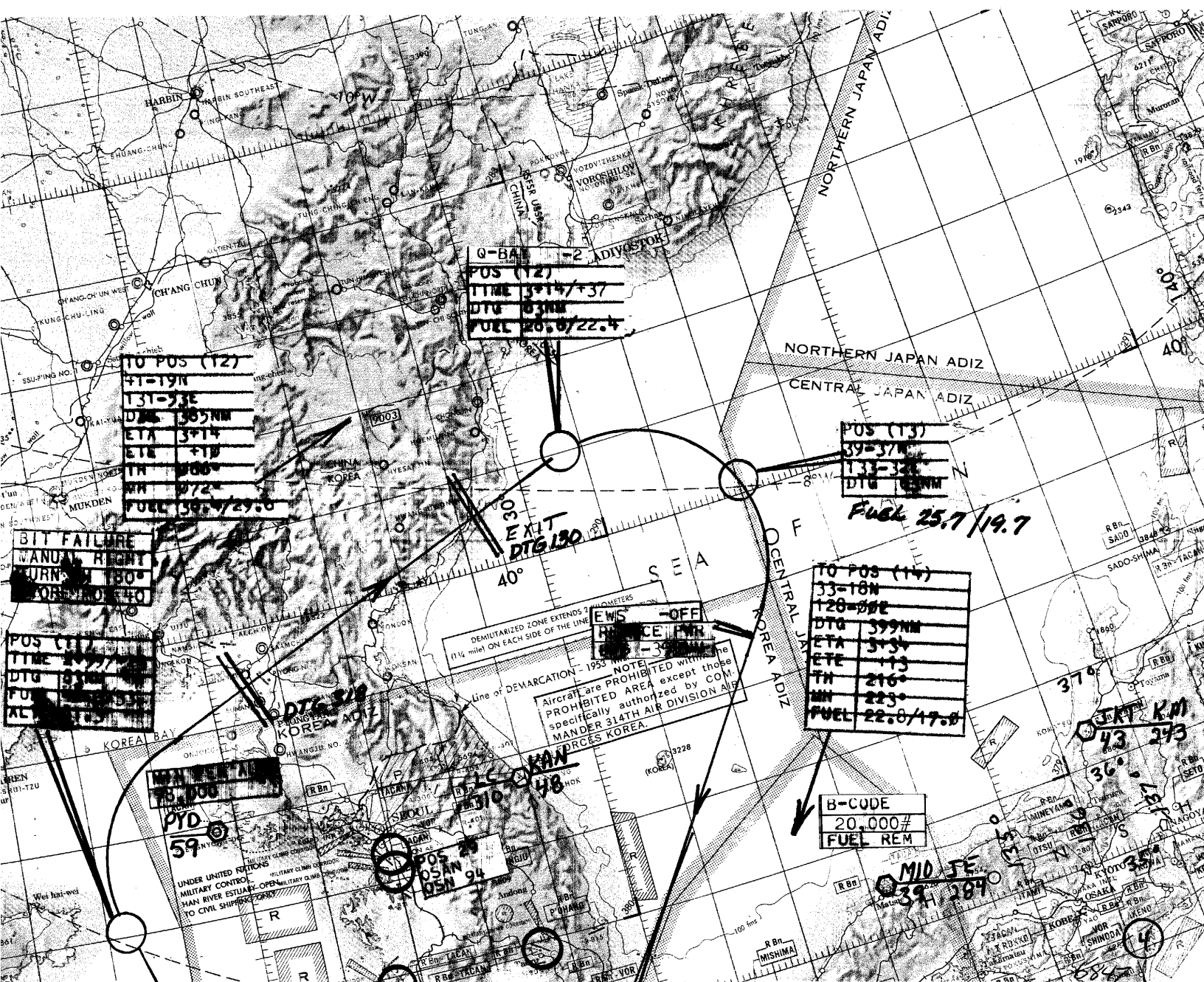
4648NM

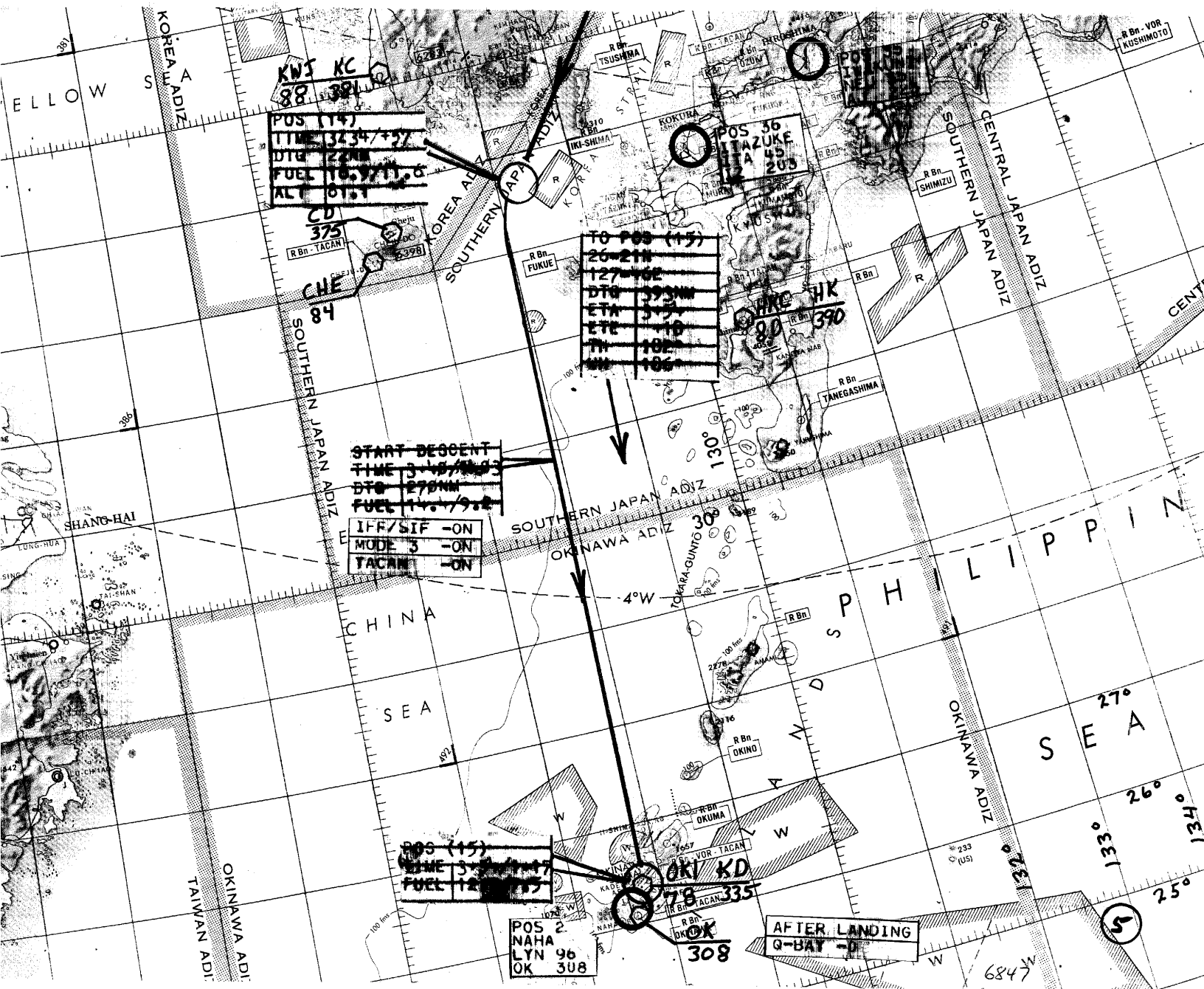
*Inlet problems, third pass cut short. Intell collection excellent*

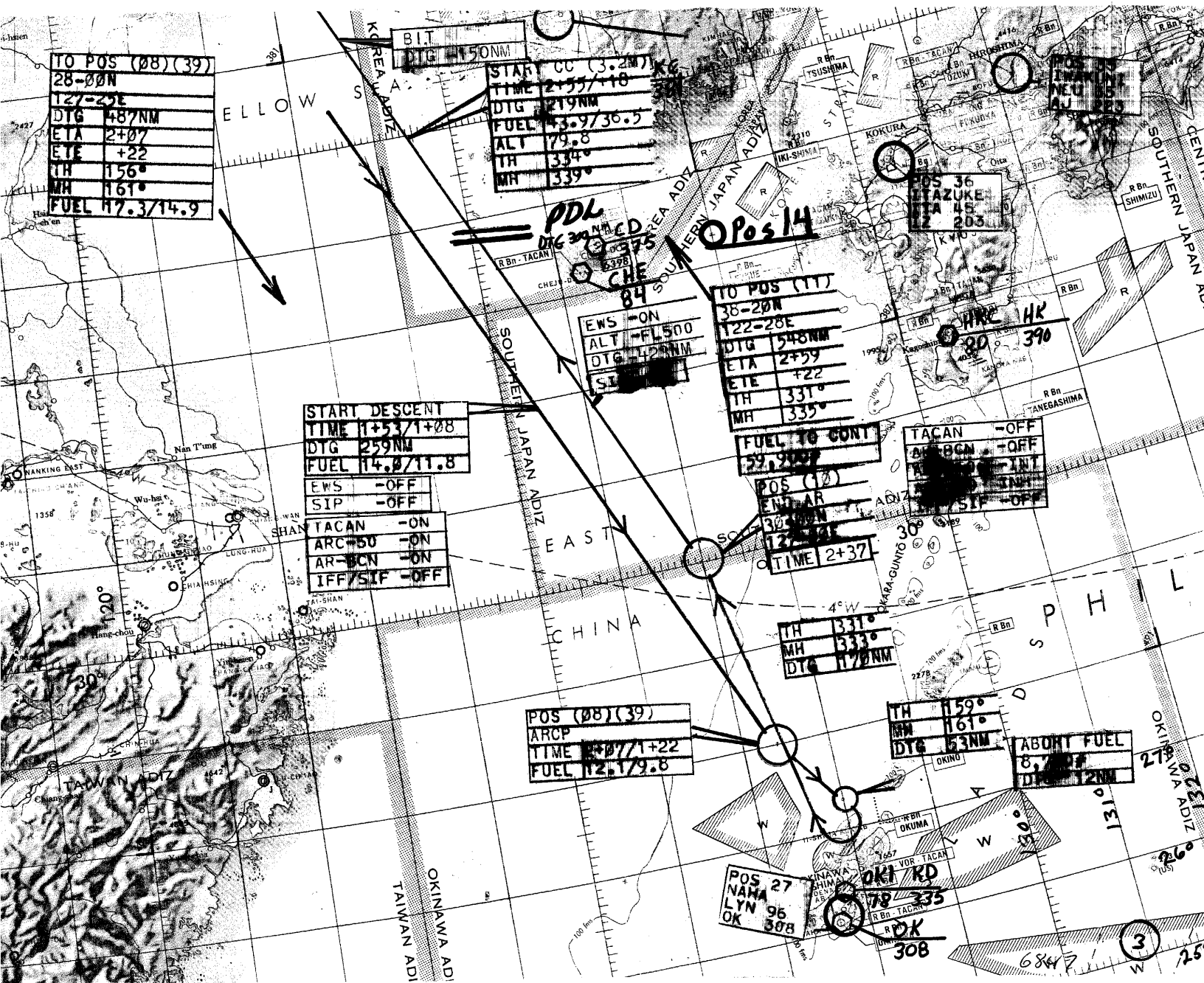
25 YEAR RE-REVIEW



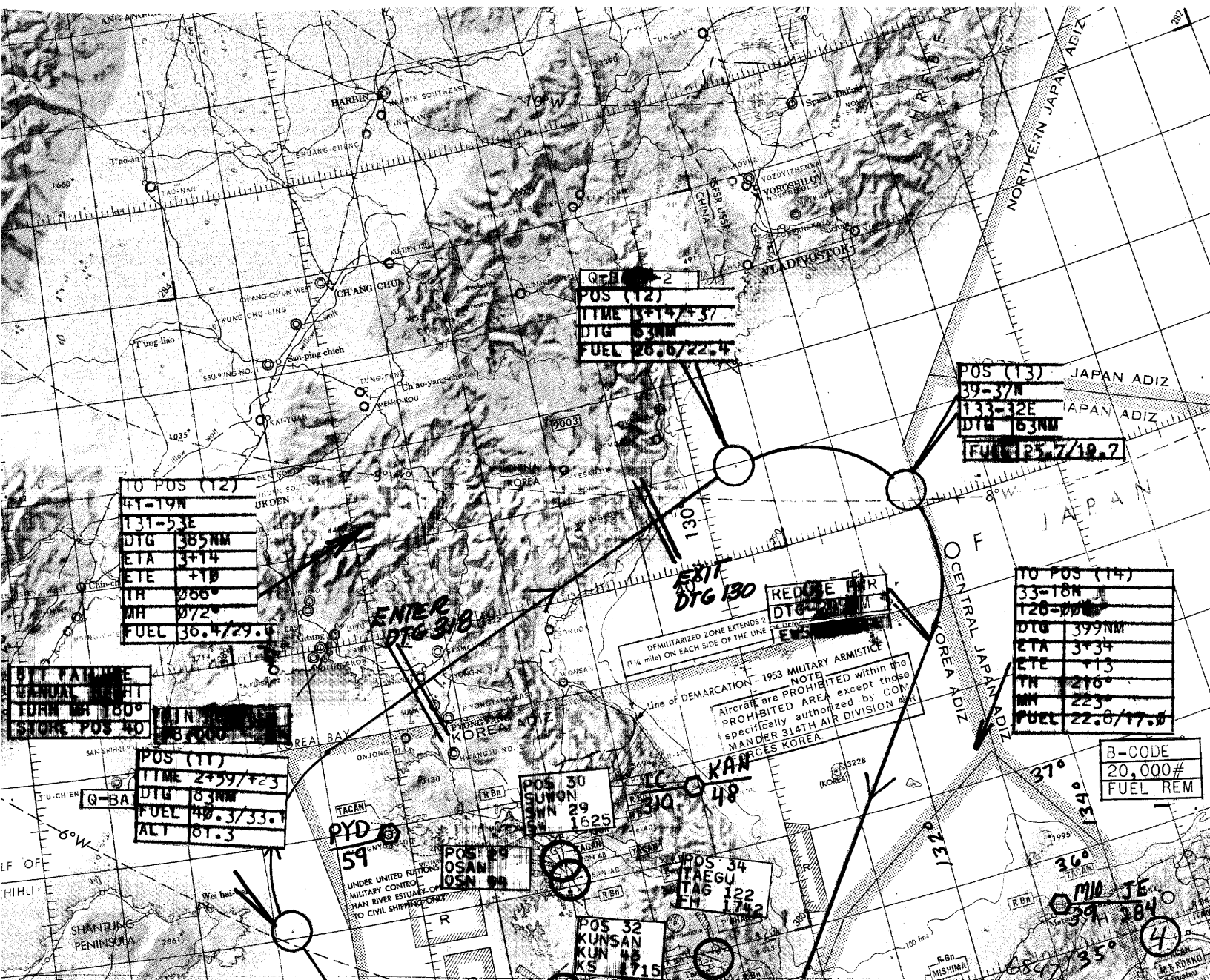




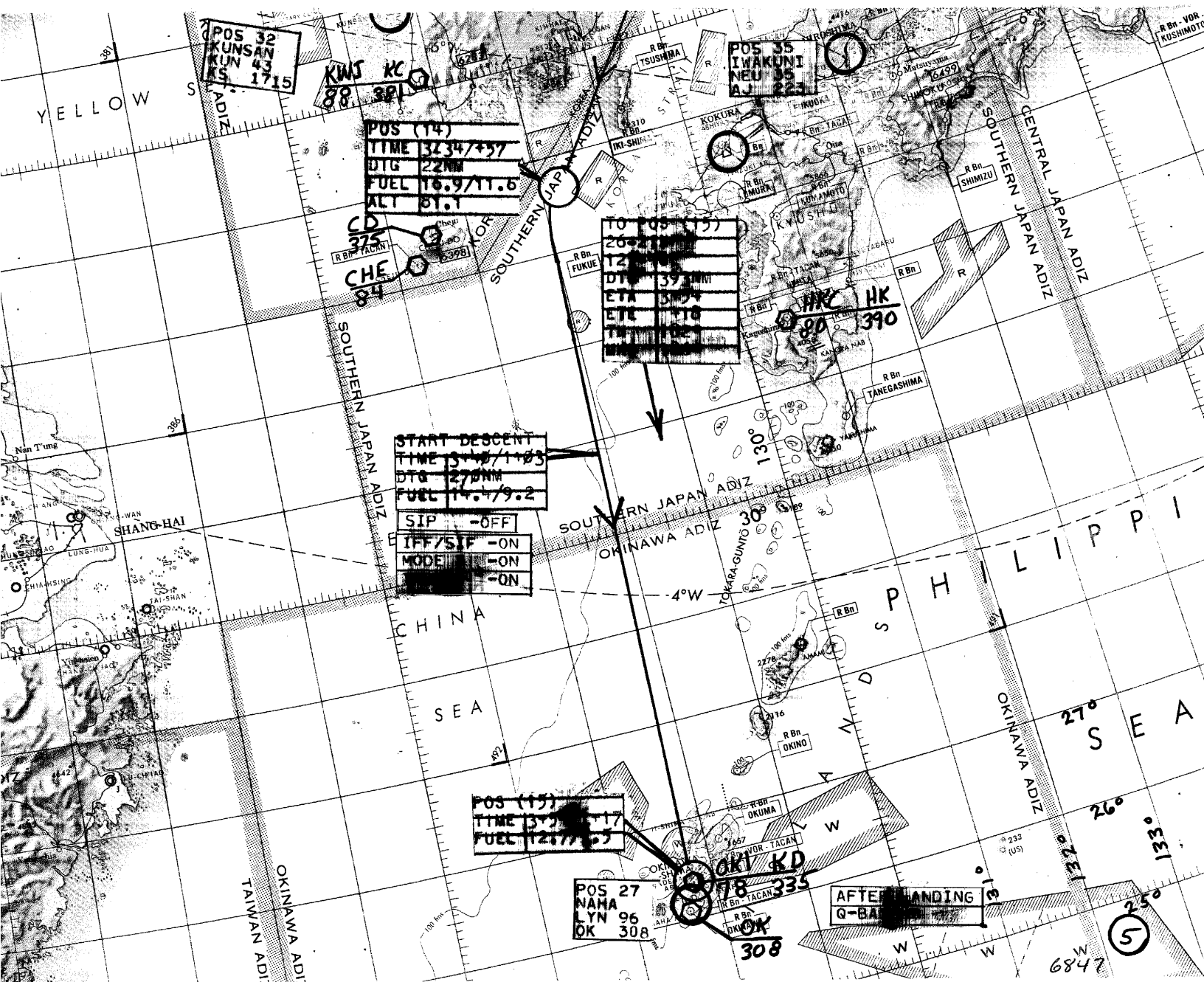


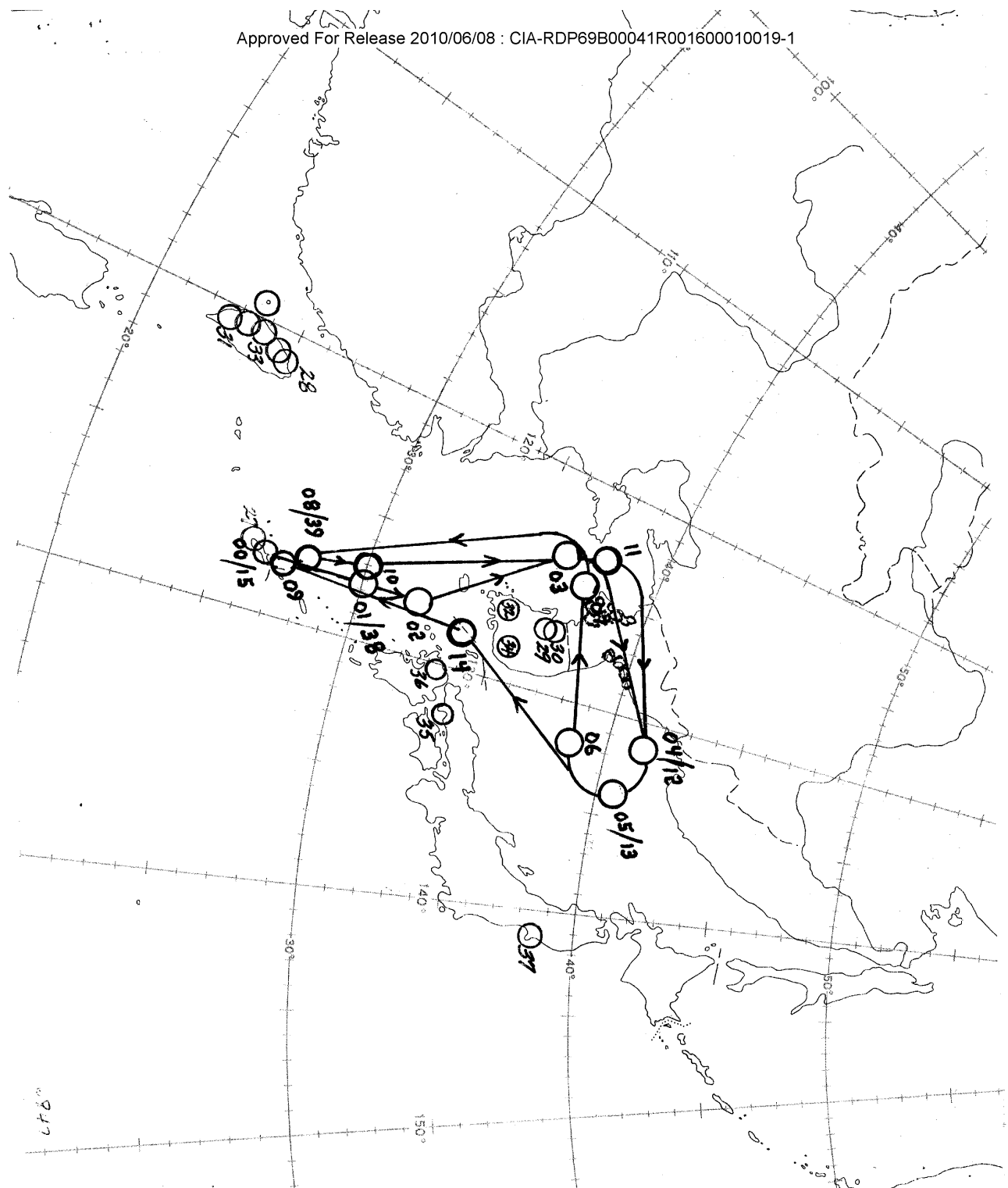


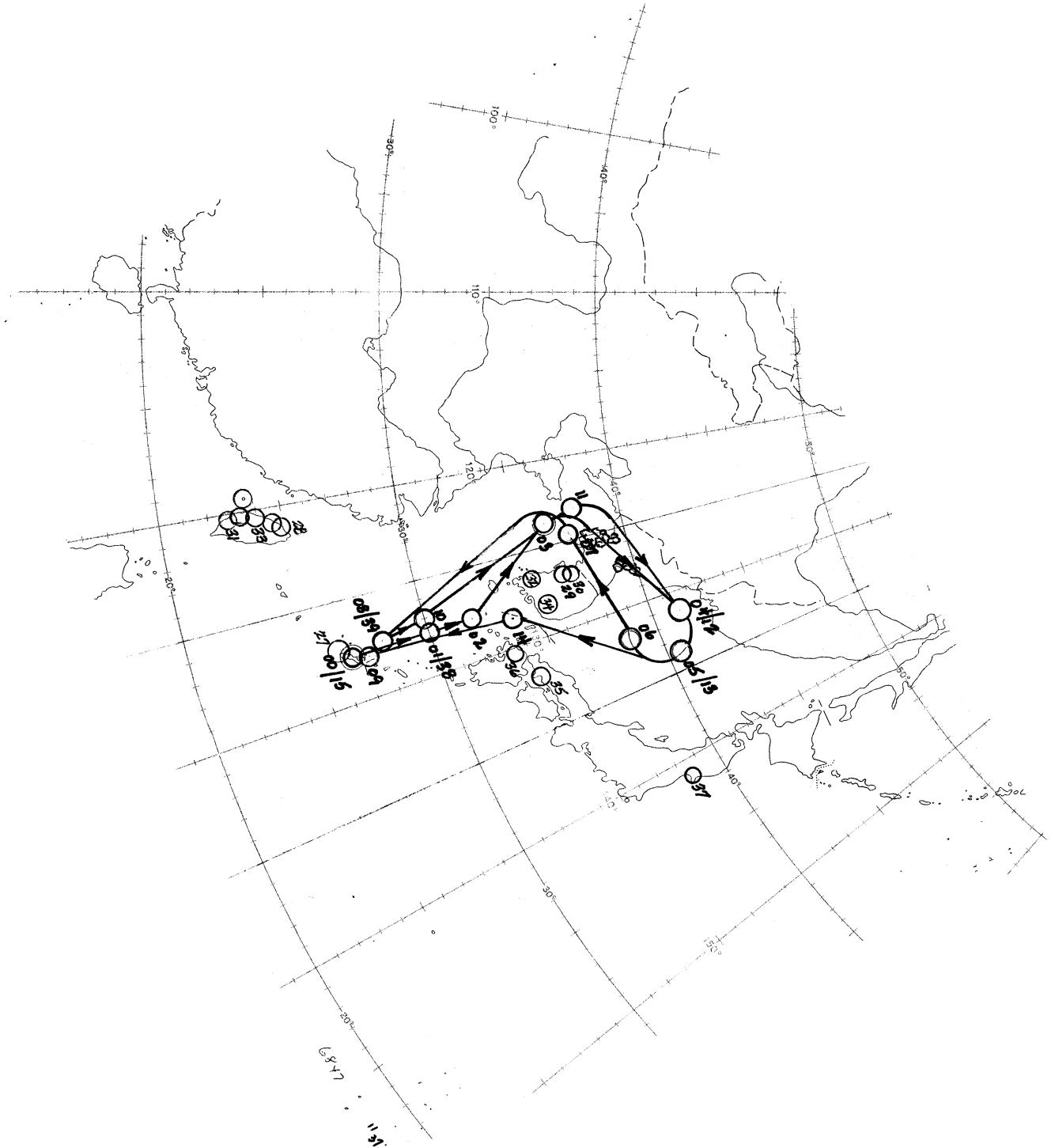


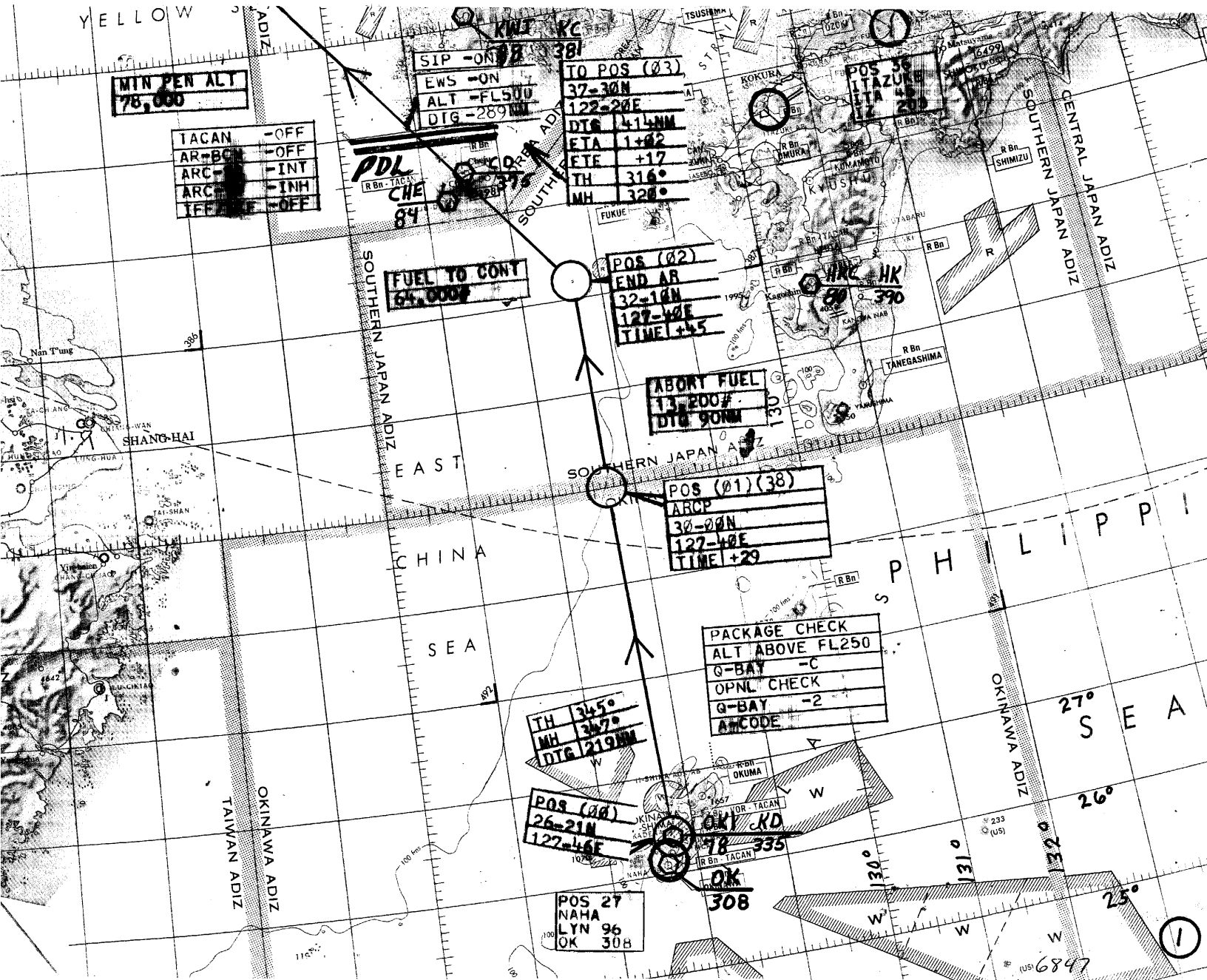


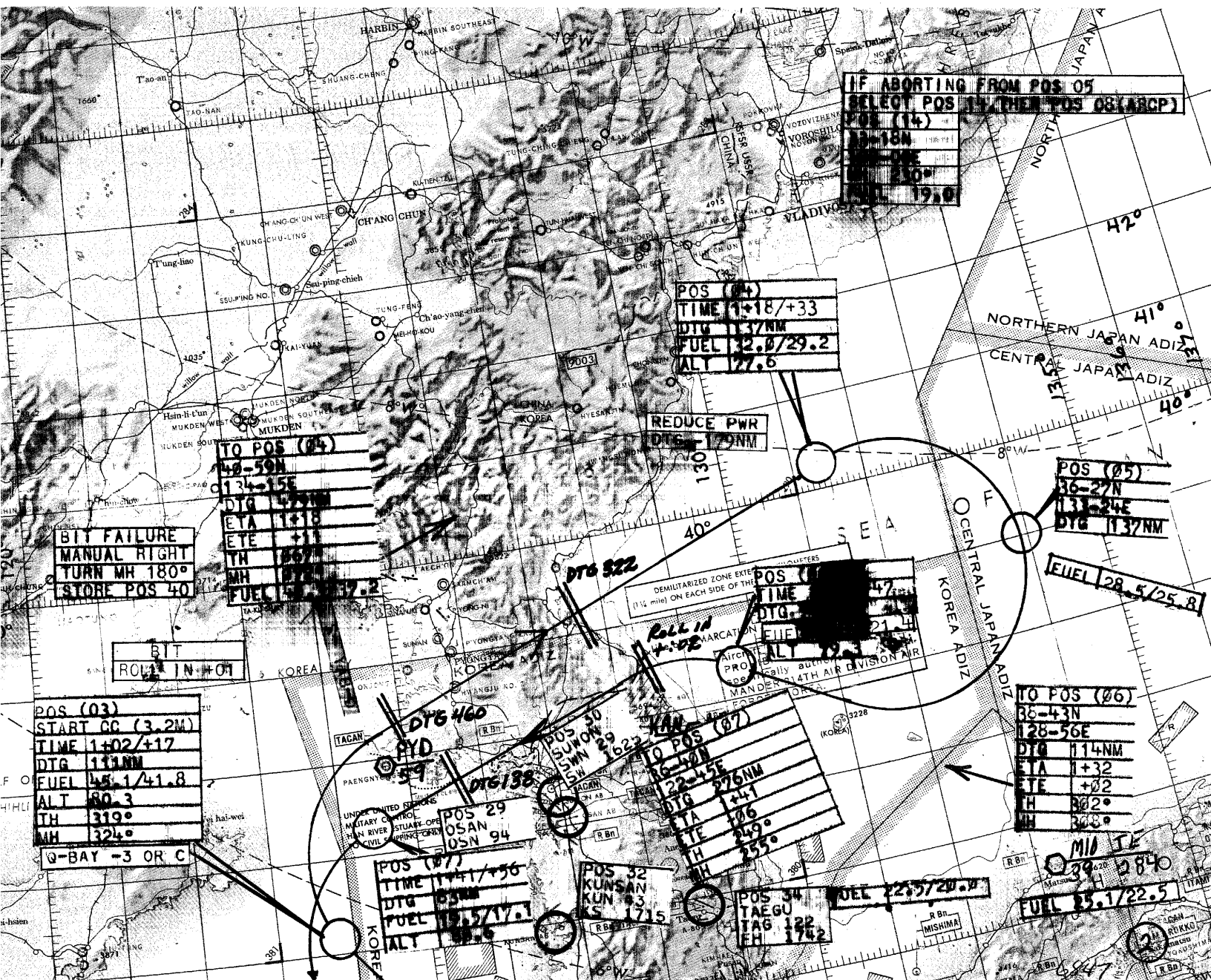







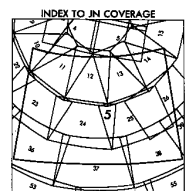








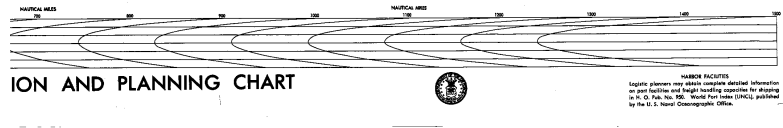
**HARBOR FACILITIES**  
 Users may obtain complete detailed information  
 facilities and freight handling capacities for shipping  
 in No. 200, World Port Index (WPI), published  
 Naval Oceanographic Office.



NOTE: It is requested that all users of this chart mark hereon corrections and  
 additions which come to their attention and mail direct to COMMANDER,  
 AERONAUTICAL CHART AND INFORMATION CENTER, SECOND AND  
 ARSENAL ST. LOUIS, MISSOURI 63118-4111. AC28.

PUBLISHED BY THE AERONAUTICAL CHART AND INFORMATION CENTER  
 UNITED STATES AIR FORCE  
 ST. LOUIS, MO. 63118

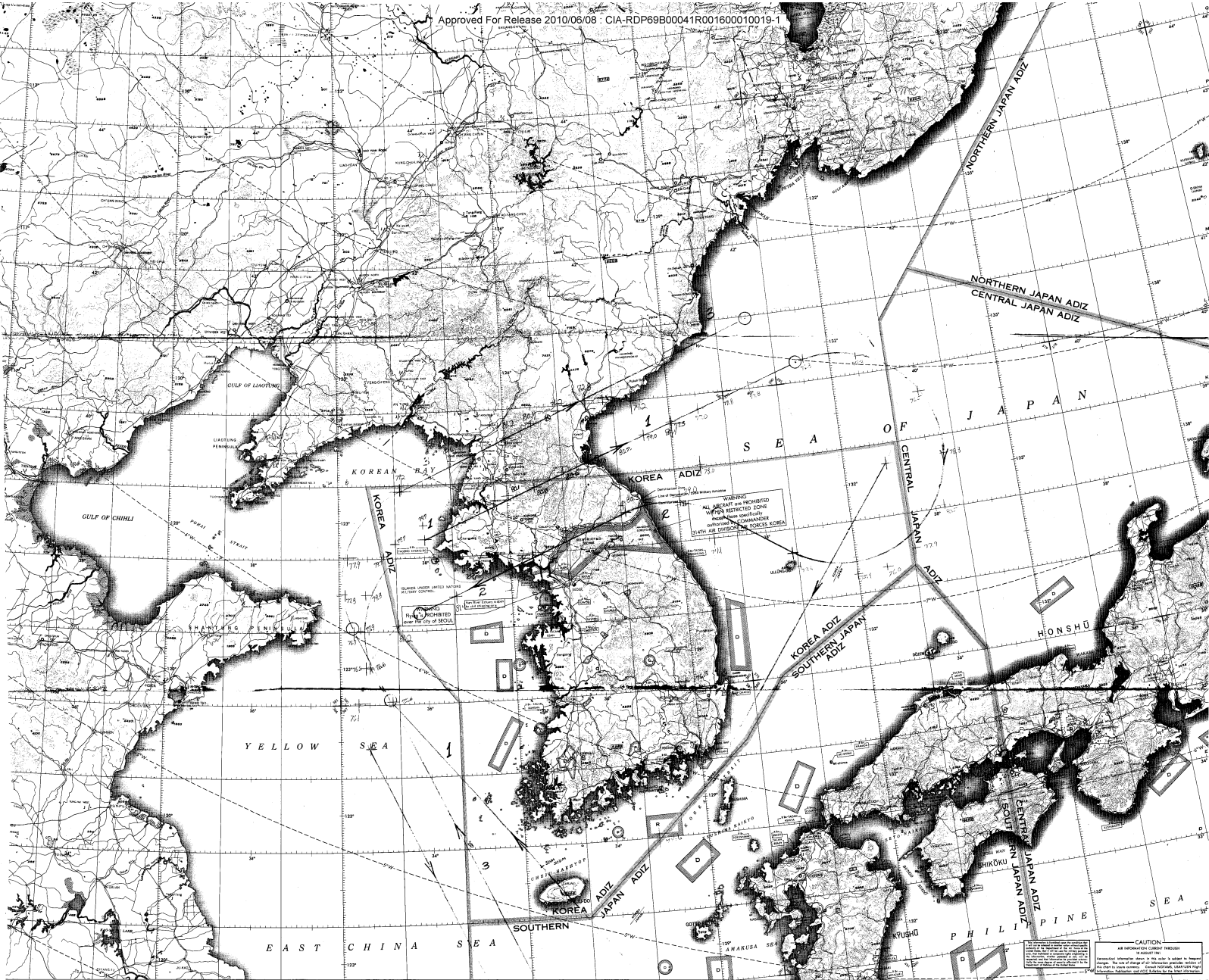
**GNC-5N**



**CAUTION**  
 AIR INFORMATION CURRENT THROUGH  
 28 JANUARY 1965  
 Aeronautical information is subject to frequent  
 changes. The user of this chart is advised to  
 consult NOTAMS and ENROUTE flight information  
 bulletins for the latest information. For other  
 information, consult the Aeronautical Information  
 Manual for other chart  
 data or information.

**CENTRAL ASIA GNC 5N**  
 SCALE 1:5,000,000

DISTRIBUTION OF DMC IN USE WITH  
 THIS CHART  
 DMC 5N IS COVERED BY DMC 5N  
 DMC 5N IS COVERED BY DMC 5N  
 DMC 5N IS COVERED BY DMC 5N  
 DMC 5N IS COVERED BY DMC 5N



**USAF JET NAVIGATION CHART**  
 SCALE 1:2 000 000  
 ELEVATIONS IN FEET

**LEGEND**

**COASTLINE**  
 Land: Solid line  
 Low Water: Dashed line  
 High Water: Dotted line  
 Ice: Stippled area

**WATER**  
 Depth: Numbers with 'f' or 'm'  
 Soundings: Numbers with 'f' or 'm'  
 Tides: High/Low water lines

**AERONAUTICAL**  
 Obstructions: Symbols with 'M' (Meters) or 'A' (Above Sea Level)  
 Obstruction Height: Number in circle  
 MSL: Mean Sea Level  
 AGL: Above Ground Level

**RAID PATTERN**  
 Symbols for various aircraft types and patterns

**OBSCURATION**  
 Symbols for obscured lights and structures

**MISCELLANEOUS**  
 Symbols for buoys, beacons, and other navigational aids

**INDEX TO JOINT CHARTS**  
 WJ 1350 WJ, WJ 1350 XJ

**YELLOW SEA JN 25**  
 CONFIDENTIAL

**NOTE:** This chart is based on the latest available information. It is not to be used for navigation without the aid of a current chart. The U.S. Navy is not responsible for the accuracy of the information shown on this chart. The U.S. Navy is not responsible for the accuracy of the information shown on this chart.