

ONC J-11

BX6725  
INS  
PLOT

LEGEND

RELIEF PICTORIAL

Elevation on a 100-foot contour interval is 70372  
METERS (230977 FEET)

TERRAIN CHARACTERISTIC TINTS

Areas of similar color are those of one type.

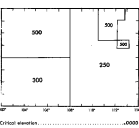


CONTOUR INTERVAL

100 feet

SPOT ELEVATIONS

Minimum contour error: 10 feet  
Maximum possible error: 10 feet



MARSHAL ELEVATION DATA

Minimum elevation figure shown is the one rounded to the next higher whole number and shown above the lowest elevation of vertical obstructions.

CULTURE

Gravel road  
Dirt road  
Road  
Single track  
Power transmission line

PICTORIAL SYMBOLIZATION

A black square indicates location.

AERONAUTICAL INFORMATION  
Miles covered  
Time  
Altitude  
Direction  
Remarks

Vertical clearance  
Remarks



HAZARD AREAS  
DANGER AREAS  
CAUTION AREAS

HAZARD AREAS  
DANGER AREAS  
CAUTION AREAS

HAZARD AREAS  
DANGER AREAS  
CAUTION AREAS

NOTES  
Location of uncharted features on this chart is usually indicated.

NOTES  
Location of uncharted features on this chart is usually indicated.

NOTES  
Location of uncharted features on this chart is usually indicated.

NOTES  
Location of uncharted features on this chart is usually indicated.

NOTES  
Location of uncharted features on this chart is usually indicated.

NOTES  
Location of uncharted features on this chart is usually indicated.

NOTES  
Location of uncharted features on this chart is usually indicated.

NOTES  
Location of uncharted features on this chart is usually indicated.

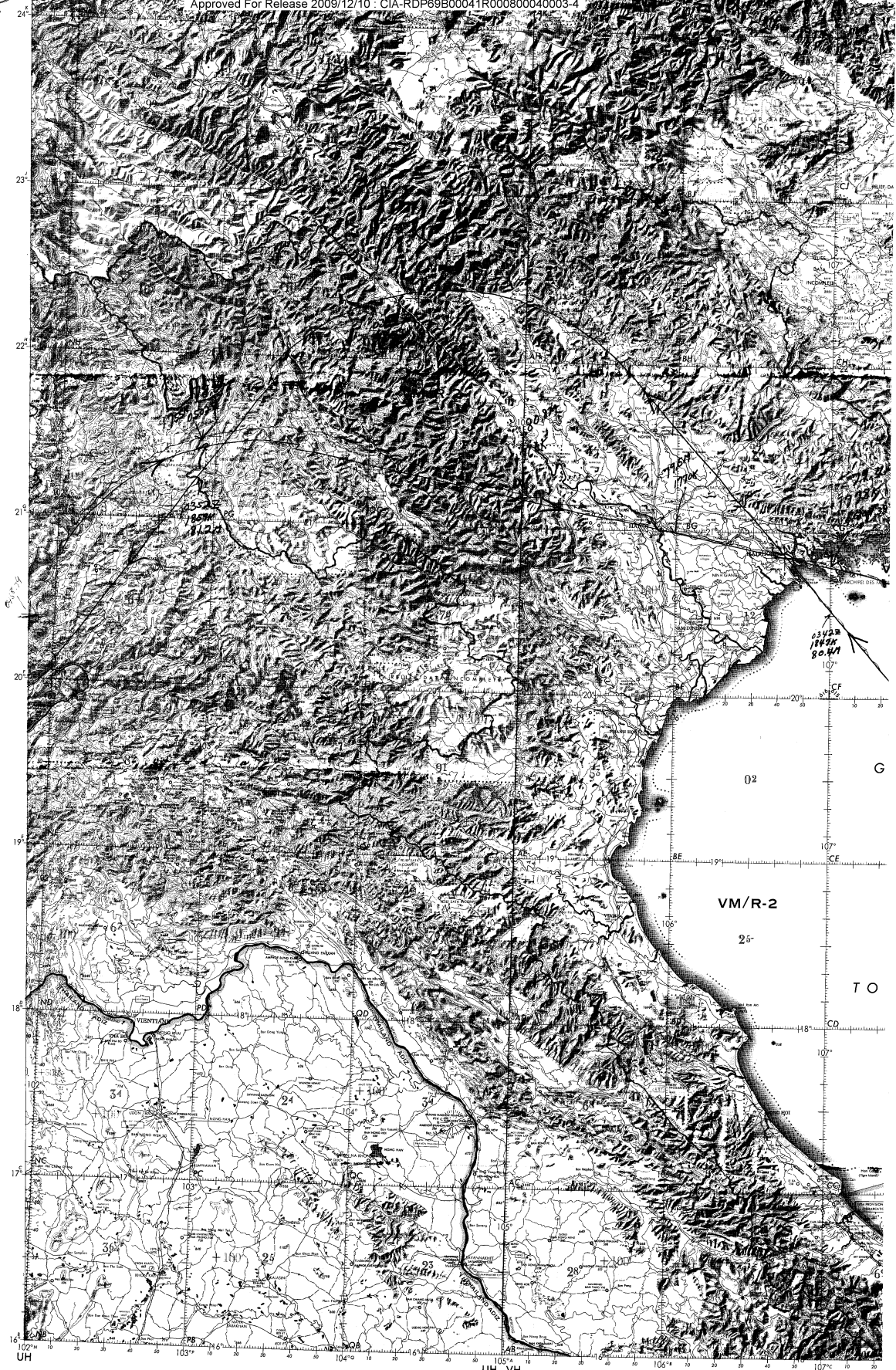
NOTES  
Location of uncharted features on this chart is usually indicated.

NOTES  
Location of uncharted features on this chart is usually indicated.

NOTES  
Location of uncharted features on this chart is usually indicated.

NOTES  
Location of uncharted features on this chart is usually indicated.

NOTES  
Location of uncharted features on this chart is usually indicated.



ONC J-11

CHINA, HONG KONG AND THE NEW TERRITORIES,  
MOS, WACHO, THAMBO, VIETNAM

SCALE 1:1,000,000

COVERED BY MAPS AND PUBLISHED  
INFORMATION AVAILABLE TO US CITIZENS AND  
RESIDENTS OF THE UNITED STATES OF AMERICA  
UNLESS INDICATED OTHERWISE

EDITION 6

PRINTED IN CHINA  
ONC J-11, 1:1,000,000  
EDITION 6, 1961

INDEX TO ADJOINING SHEETS		
H-10	H-11	H-12
J-10	J-11	J-12
K-9	K-10	K-11

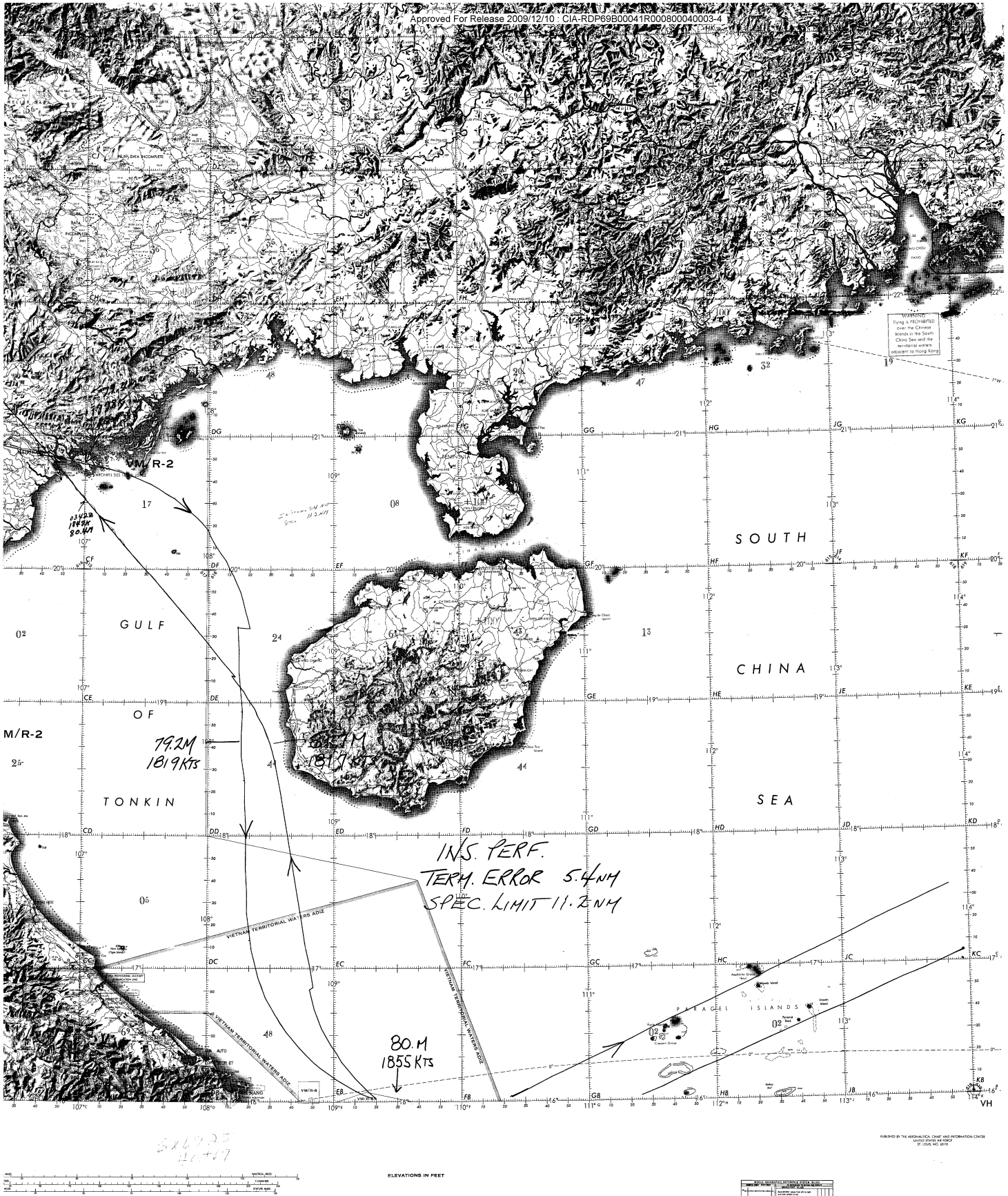
ELEVATIONS IN FEET



CONVERSION OF DENOMINATOR  
1:1,000,000 = 1:1,000,000

OPERATIONAL NA  
1:1,000,000

25 YEAR RE-REVIEW



WARNING: Flying is PROHIBITED over the Chinese Islands in the South China Sea and the territory of waters adjacent to Hainan Island.

INS. PERF.  
TERM. ERROR 5.4NM  
SPEC. LIMIT 11.2NM

OPERATIONAL NAVIGATION CHART  
1:1,000,000