

25X1 IMMEDIATE OPCEN, [redacted]

11 SEP 67 11 36

25X1

THIS IS AN IMMEDIATE PHOTO INTELLIGENCE REPORT, IN CIPIR FORMAT, BX MSN 6723, FLOWN 17 SEP 67.

SEC 01 OF 03, FOR USER ONLY. 51775

DAY PHOTO. CAMERA ON 0225Z, OFF 0416Z. REF DIA AIF DID 8 AUG 67.

COMIREX REQUIREMENTS DATA VALID AS OF 15 SEP 67. CAMERA TYPE IS 115A. OVERALL QUALITY IS FAIR TO GOOD WITH 50 PCT CLOUD COVER.

MISSION PROVIDES COVERAGE OF NVN RTE PKG AREAS 5, 6A, AND 6B. NO SSM ACTIVITY NOTED TO THIS POINT OF MISSION EXPLOITATION. THIS IS

→ PART 1 OF THE INITIAL REPORT (IPIR). MORE TO FOLLOW.

PART 1. SIGNIFICANT PHOTO INTERPRETATIONS

A. ALL NEW TGTS AND SIGNIFICANT CHANGES

137

GROUP I Excluded from automatic downgrading and declassification

ITM01:HAIPHONG SAM SITE A14 2 SGM:NONE CTY:VN 204921N1064336E

DES:FOUR RVTD LCH POSNS, UNRVID PROB CGC. SPT AREA LOCATED APRX 2000 FT SOUTH OF FCLTY CONTAINS NUMEROUS POSS MSL CANISTERS/ELECTRONICS CRATES. TWO MED AAA BTRYs COLOCATED WITH SAM.

LOCATED APRX 1000 FT SOUTH OF HAIPHONG/CAT BI RNWY. (SITE MOVED 500 FT WEST FROM ORIGINAL LOCATION SINCE BX MSN 6705 FLOWN 20 JUN 67).

MIS:4 SA-2 (SCORPION) LAUNCHERS, (NO MSLS NOTED).

25X1 [redacted]

ITM02:CAM PHA PORT FACILITIES SGM:NONE CTY:VN 210109N1072214E

DES:FCLTY CONSISTS OF A 1,000 FT COALING QUAY WITH 4 BRIDGE TRANSPORTERS, LGE COAL STOR AREA WITH 5 BRIDGE TRANSPORTERS, COAL TREATMENT PLANT, 4 RAILROAD RPR SHOPS, 1 RVID POL TANK, BARGE LOADING AREA, TRANSFORMER HOUSE, 10 SPT BLDGS. SPT AREA WITH HVY BM DMG (APRX 5 BLDGS DESTROYED, 2 WITH ROOFS COMPLETELY STRIPPED, AND 1 WITH ROOF PARTIALLY STRIPPED). RAIL LINE IS LIGHTLY DMG. (BM DMG SINCE 67RTS UPIR 23909 [REDACTED])

25X1

25X1

NVL:1 MED HATCH FREIGHTER, 26 SML BOATS.

25X1

PART 2. OTHER PHOTO INTERPRETATIONS

A. BONUS TGIS COVERED

ITM03:LAO KAY SAM SEARCH AREA SGM:NONE CTY:VN 222900N1035900E

DES:SIXTY NM SEARCH. ONE-HUNDRED PCT COVERAGE WITH APRX 25 PCT SCAT CLDS. NO NEW SAM SITES OR SAM ASSOCIATED EQUIP OBSERVED.

25X1

ITM04:HANOI SAM SITE E07 2 SGM:NONE CTY:VN 212234N1063559E

RMK:VN031 AREA ID ONLY. OBL LIMITS INTPR. ORDER OF BATTLE NOT DISCERNIBLE. (LAST 67 RTS RPRT UPIR 22693 [REDACTED])

25X1

25X1

25X1

ITM05:HAIPHONG SAM SITE D35 2 SGM:NONE CTY:VN 212140N1063040E

NAC: [REDACTED] (67 RTS UPIR 22694). ORDER OF BATTLE NOT DISCERNIBLE.

25X1

ITM06:HAIPHONG SAM SITE B35A2 9 SGM:NONE CTY:VN 212303N1063404E

Approved For Release 2003/12/19 : CIA-RDP69B00041R000700060079-0

(67 RIS-UPIR 24876). # 97

25X1 NAC: [REDACTED]

MIS:NONE.

25X1 [REDACTED]

ITM07:DIEN BIEN PHU SAM SEARCH AREASGM:NONE CTY:VN 212300N1030100E

DES:SEARCHED 5 NM RADIUS OF AIF COORDS. NO NEW SAM SITES OR SAM ASSOCIATED EQUIP NOTED.

25X1 [REDACTED]

22 ITM08:NA SAN SAM SITE C132 SGM:NONE CTY:VN 205606N1042821E ✓

RMK:VN228. AREA ID ONLY. ORDER OF BATTLE NOT DISCERNIBLE. (NO PRIOR 67RTS REPORT).

25X1 [REDACTED]

24 ITM09:NING MING SAM SITE A11 2 SGM:NONE CTY:CH 220717N1070808E

RMK:TGT ID ONLY. ORDER OF BATTLE NOT DISCERNIBLE. (LAST 67 RTS

25X1 RPRT SUPIR L00378, [REDACTED].

25X1 [REDACTED]

225 ITM10:NA SAM SITE D132 <sup>HOA DINH</sup> SGM:NONE CTY:VN 205210N1043554E ✓

RMK:VN225. AREA ID ONLY. ORDER OF BATTLE NOT DISCERNIBLE. ( NO PRIOR 67RTS REPORT).

25X1 [REDACTED]

GP-1

BT

17 SEP 67 12 27

51775

25X1

25X1 SECRET [redacted] 181130Z CITE [redacted]

25X1 IMMEDIATE OPCEN, [redacted]

[redacted]

IMMEDIATE PHOTO INTELLIGENCE REPORT, IN CIPIR FORMAT, ON BX MSN 6723, FLOWN 17 SEP 67.

SEC 02 OF 03, FOR USER ONLY.

Excluded from automatic downgrading and declassification

ITM11:HANOI SAM SITE C29 2 SGM:NONE CTY:VN 211032N1052226E

25X1 b

NAC: [redacted] (67RTS CPIR L00710).

MIS:NONE.

25X1

[redacted]

51

ITM12:HANOI SAM SITE C30C2 SGM:NONE CTY:VN 211439N1052329E

25X1

NAC: [redacted] (67RTS IPIR L00795).

25X1

MIS:NONE.

[redacted]

209

ITM13:HAI PHONG SAM SITE B27 2 SGM:NONE CTY:VN 204948N1062313E

DES:VN209. PROB FIELD DEPLOYED SAM SITE. UNABLE TO LOCATE ANY SAM OR SAM ASSOCIATED EQUIPMENT IN THE IMMEDIATE AREA OF COORDS. (FIRST 67RTS RPRT).

MIS:NONE.

25X1

[redacted]

25X1 NAC: [REDACTED] Approved For Release 2003/12/19 : CIA-RDP69B00041R000700060079-0

#159

MIS:6 SA-2 GUIDELINE ON LAUNCHERS.

ELC:1 PROB FANSONG.

25X1 [REDACTED]

#230

ITM15:HAI PHONG SAM SITE B25 2 SGM:NONE CTY:VN 204441N1062254E

DES:VN230. PROB FIELD DEPLOYED SAM SITE. UNABLE TO LOCATE ANY SAM OR SAM ASSOCIATED EQUIPMENT IN IMMEDIATE AREA OF COORDS (FIRST 67RTS RPRT).

MIS:NONE.

25X1 [REDACTED]

ITM16:NING MING AFLD SGM:NONE CTY:CH 220715N1070737E

25X1 NAC [REDACTED] (67 RTS IPIR L00714).

ORDER OF BATTLE NOT DISCERNIBLE.

25X1 [REDACTED]

ITM17:LANG SON AFLD SGM:NONE CTY:VN 215008N1064633E

25X1 NAC [REDACTED] (67 RTS UPIR 23907).

AOB:3 COLT.

25X1 [REDACTED]

ITM18:HON GAI PORT FACILITIES SGM:NONE CTY:VN 205705N1070426E

25X1 NAC [REDACTED] (67RTS SUPIR 72020).

25X1 NVL:41 SML CRAFT.

[REDACTED]

ITM19:HA TOU NAVAL FAC'S

SGM:NONE CTY:VN 205500N1070900E

RMK:UNABLE TO LOCATE INSTEN WITHIN 5 NM OF RTF COORDS. Approved For Release 2003/12/19 : CIA-RDP69B00041R000700060079-0

NVL:NONE.

25X1

[Redacted]

ITM20:LOC BINH ARMY SUPPLY DPO SGM:NONE CTY:VN 214433N1065608E

25X1

NAC:[Redacted] (67 RTS IPIR L00714).

GFW:NONE.

25X1

[Redacted]

ITM21:HA GIANG MILITARY SGM:NONE CTY:VN 224950N1045933E

25X1

NAC:[Redacted] (NPIC IPIR F00419).

GFW:NONE.

25X1

[Redacted]

ITM22:HO KOU ARMY BKS NORTH SGM:NONE CTY:CH 223225N1035740E

25X1

NAC:[Redacted] (67 RTS SUPIR L00427).

GFW:APRX 8 TRUCKS, 2 UI VEHS.

25X1

[Redacted]

ITM23:LAO CAI RR CLF YD SGM:R1F CTY:VN 222910N1035912E

25X1

NAC:[Redacted] (67 RTS SUPIR L00427).

GFW:APRX 25 ROLLING STOCK.

25X1

[Redacted]

ITM24:BAO HO RR HANOI LAO KAY SGM:[Redacted] CTY:VN 221100N1042125E

25X1

DES:APRX 15 PCT COVERAGE FROM 221800N 1041300E TO 221600N

1041530E. NO ACTY NOTED.

25X1

[Redacted]

Approved For Release 2003/12/19 : CIA-RDP69B00041R000700060079-0


DES: ONE-HUNDRED PERCENT COVERAGE OF RAIL SEG. RAIL SIDINGS LOCATED AT 222200N 1040800E, 222400N 1040530E, AND 222505N 1040420E. FIVE TRACK RAIL YARD LOCATED AT 222540N 1040300E. APRX 16 ROLLING STOCK LOCATED AT 222505N 1040420E AND APRX 22 ROLLING STOCK LOCATED AT 222540N 1040300E. NO OTHER ACTY NOTED.

GFW:38 ROLLING STOCK.



GP-1

25X1 S E C R E T



BT

25X1 S E C R E T

[Redacted]

181130Z CITE

[Redacted]

25X1

25X1 IMMEDIATE OPCEN,

[Redacted]

[Redacted]

18 SEP 67 12 34 PM

IMMEDIATE PHOTO INTELLIGENCE REPORT, IN CIPIR FORMAT, ON BX MSN 6723, FLOWN 17 SEP 67.

FINAL SEC OF 03, FOR USER ONLY.

ITM26: BINH LU AREA

SGM:NONE CTY:VN 221900N1033700E

25X1

RMK:NO UNUSUAL OR MIL ACTY NOTED WITHIN 3 NM OF AIF COORDS.

[Redacted]

Excluded from automatic downgrading and declassification

ITM27: MA LI PO SUPPLY DPO

SGM:NONE CTY:CH 230740N1044230E

25X1

RMK:AREA ID ONLY.

[Redacted]

25X1

[Redacted]

25X1

[Redacted]

ITM28: LAO CAI COMPLEX

SGM:NONE CTY:VN 223000N1035820E

RMK:NO NEW OR UNUSUAL MIL ACTY NOTED.

GFW:2 ROLLING STOCK.

25X1

[Redacted]

ITM29: DIEN BIEN PHU COMPLEX

SGM:NONE CTY:VN 212245N1030111E

25X1

NAC: [Redacted] (67 RTS SUPIR L00427).

25X1

BEN:0616009983 CAT:70000 CMR:8A0416 WXR:CLEAR CVG:TOTAL

QAL:GOOD SCL:PAN 0458, 0460, 0462.

ITM30: TIEN YEN COMPLEX

SGM:NONE CTY:VN 211934N1072421E

DES:MINOR RESIDENTIAL AND COMMERCIAL CENTER. COMPLEX COVERS .5

SQ NM AND INCLUDES SONG TIEN YEN FLOOD CONTROL DAM. (FIRST 67

2

[Redacted]

[Redacted]

GP-1

25X1 S E C R E T

[Redacted]

BT



25X1  
25X1  
25X1

SECRET [REDACTED] 191130Z CITE [REDACTED]

RX 67CS

25X1

IMMEDIATE OPCEN [REDACTED]

52068

Excluded from automatic  
downgrading and  
declassification

THIS IS AN IMMEDIATE PHOTO INTELLIGENCE REPORT, IN CIPIR FORMAT,  
ON BX MSN 6723, FLOWN 17 SEP 67.

SEC 01 OF 07, FOR USER ONLY.

DAY PHOTO. CAMERA ON 0225Z, OFF 0416Z. REF 67 RTS IPIR L00796, DTG  
180800Z SEP 67, 67 RTS IPIR L00797, DTG 182200Z SEP 67, 67EXP  
00802, DDTG 181930Z SEP 67, 67EXP 00803, DTG 190605Z SEP 67, DIA AIF  
DTD 8 AUG 67. COMIREX REQUIREMENTS DATA VALID AS OF 15 SEP 67.

CAMERA TYPE IS 115A. OVERALL QUALITY IS FAIR TO GOOD WITH 50 PCT  
CLOUD COVER. MISSION PROVIDES COVERAGE OF NVN RTE PKG AREAS 5, 6A,  
AND 6B. NO SSM ACTIVITY NOTED. THIS IS THIRD AND FINAL PART OF THE  
INITIAL REPORT (IPIR).

PART 1. SIGNIFICANT PHOTO INTERPRETATIONS

A. TRANSIENT TACTICAL TARGETS

ITM01:MISSILE ASSOCIATED EQUIPMENT SGM:6D CTY:VN 205415N1052825E

DES:TWO POSS SA-2 MSL TRANSPORTERS AND 5 TRUCKS ON ROAD AT UTM  
WH491195. VEHS APPEAR TO BE PARKED.

25X1

[REDACTED]

ITM02:HAO LAC HELI DISPERSAL AREA SGM:NONE CTY:VN 210500N1052430E

DES:TWO HOOK AND 7 HOUND AT UTM WJ425315.

25X1

[REDACTED]

ITM03:HANOI HELICOPTER DISPERSAL SGM:NONE CTY:VN 210548N1054925E

DES:THREE HOOK HELI DISPERSED ON ISLAND IN RED RIVER 3.4 NM NNW

OF HANOI.

25X1

[Redacted]

ITM04:HANOI HELI DISPERSAL AREA SGM:NONE CTY:VN 210125N1055500E

DES:UTM WJ954248. ONE HOOK HELI LOCATED APRX 1.8 NM SE OF

HANOI/GIA LAM AFLD [Redacted]

25X1

25X1

[Redacted]

B. ALL NEW TGTS AND SIGNIFICANT CHANGES

ITM05:HANOI SAM SITE B35 2 SGM:NONE CTY:VN 211218N1054822E ✓

DES:VN (132) FIELD DEPLOYED SA-2 SITE PREVIOUSLY RPRTD AT

COORDS. NO MSLS OR ASSOC EQUIP NOTED. NO RECENT TRACK ACTY

NOTED. (EQUIP REMOVED SINCE 67 RTS SUPIR L00613, [Redacted]

25X1

25X1

[Redacted]

MIS:NONE.

25X1

[Redacted]

? ITM06:HAIPHONG SUS SAM SGM:NONE CTY:VN 205638N1065026E ✓

DES:NO SAM SITE OR SAM ASSOC EQUIP NOTED WITHIN 0.5 NM RADIUS

OF AIF COORDS. AREA CONTAINS NUMEROUS LIGHT/MZL/HVY AAA POSNS.

(67 RTS UPIR 16993, [Redacted] RPTD PROB SAM

25X1

SITE IN EARLY STAGES OF CONSTR).

MIS:NONE.

25X1

[Redacted]

RMK:VN 037. NO CHANGE TO BASIC FCLTYS SINCE [REDACTED] ✓

25X1

25X1 [REDACTED] (67 RTS CPIR L00709). (NPIC IPIR F00374 RPRTD SITE  
OCC).  
MIS:NONE.

25X1 [REDACTED]

ITM08:HANOI SAM A35-2 NEW SGM:NONE CTY:VN 210450N1054920E

DES:UTM WJ851311. FIELD DEPLOYED SA-2 SITE WITH 4 UNRVTD LCH  
POSNS, UNRVTD CGC. LOCATED ADJ TO AAA SITE, 3 NM NNW OF THE  
CENTER OF HANOI. (REF 67 EXP 00802 DTG 181930Z SEP 67).

MIS:4 SA-2 GUIDELINE ON LAUPHERS.

ELC:1 FANSONG, 2 ELEC VANS.

25X1 [REDACTED]

ITM09:HANOI SAM SITE C11 2 SGM:NONE CTY:VN 205532N1061459E

RMK:VN 084. [REDACTED] ✓

25X1

25X1 [REDACTED] (67 RTS CPIR L00709). (NPIC IPIR F00374 RPRTD SITE  
OCC).  
MIS:NONE.

25X1 [REDACTED]

ITM10:HANOI SAM SITE A29 2 SGM:NONE CTY:VN 210421N1054106E

RMK:VN 004. [REDACTED] ✓

25X1

25X1 [REDACTED] (NPIC IPIR F00415) (67 RTS IPIR L00795 RPRTD SITE POSS  
OCC).  
MIS:NONE.

25X1 [REDACTED]

GP-1

25X1 S E C R E T [REDACTED]

BT

32067

25X1 S E C R E T [redacted] 191130Z CITE [redacted] 25X1

25X1 IMMEDIATE OPEN [redacted]  
[redacted]

THIS IS AN IMMEDIATE PHOTO INTELLIGENCE REPORT, IN CIPIR FORMAT,  
ON BX MSN 6723, FLOWN 17 SEP 67.  
SEC 02 OF 07, FOR USER ONLY.

ITM11:HANOI SAM SITE B17 2 SGM:NONE CTY:VN 204700N1055437E

RMK:VN 001. [redacted] 25X1

25X1 [redacted] (NPIC IPIR F00415) WHICH RPRTD SITE OCC.

MIS:NONE.

25X1 [redacted]

ITM12:HANOI SAM SITE B28 2 SGM:NONE CTY:VN 210149N1053230E ✓

DES:VN 189. INSTLN AT COORDS IS NOT SA-2 SITE. INSTLN IS A 6

POSN MED AAA SITE. (NPIC IPIR F00415, [redacted] 25X1

25X1 [redacted] RPTD INSTLN AS SA-2 SITE).

AAA:NONE.

25X1 [redacted]

ITM13:HANOI SAM SITE B33 2 SGM:NONE CTY:VN 211036N1054404E ✓

DES:VN 064. SIX RPTD LCH POSNS, RPTD CGC, RPTD ACQUISITION

RADAR POSN. LOCATED 12.0 NM NW OF HANOI. [redacted] 25X1

25X1 [redacted] WHICH RPRTD SITE OCCUPIED).

MIS:NONE.

25X1 [redacted]

ITM14:HANOI SAM NEW

SGM:NONE CTY:VN 205300N1053550E

→ DES:UTM WJ621091. SA-2 SITE, 4 UNRVTD LCH POSNS, UNRVTD CGC, ✓

PROB ACQUISITION RADAR. LOCATED 16.3 NM SW OF HANOI. (REF 67EXP 00803, DTG 190605Z SEP 67).

MIS:4 SA-2 GUIDELINE ON LAUNCHERS.

ELC:1 FANSONG, 1 UI ACQUISITION RADAR.

25X1

[REDACTED]

ITM15:HANOI POSS SAM SITE NEW SGM:NONE CTY:VN 212030N1060805E ✓

DES:UTM XJ180607. FIELD DEPLOYED SA-2 SITE. THREE UNRVTD LCH POSNS, UNRVTD CGC. LOCATED 5.3 NM NW OF BAC GIANG. (REF 67EXP 00803, DTG 190605Z SEP 67).

MIS:3 POSS SA-2 GUIDELINE ON LAUNCHERS.

25X1

[REDACTED]

ITM16:HANOI SAM SITE B27 2 SGM:NONE CTY:VN 205942N1053332E

RMK:VN (180) NO CHANGE TO BASIC FCLTYS SINCE [REDACTED]

25X1

25X1

[REDACTED] (67 RTS SUPIR L00708) WHICH RPRTD SITE OCC.

MIS:NONE.

25X1

[REDACTED]

ITM17:KEP AFLD SGM:NONE CTY:VN 212337N1061605E

DES:ENE/WSW CONCRETE RNWY 7000 X 150 FT CRATERED IN APRX 8 PLACES, PARALLEL TWY (PARTIALLY COMPLETED), 2 CROSSOVERS, ALERT APRON WITH 4 EARTHEN ACFT RVTS, 2 PARKING APRONS, 2 DISPERSAL TWYS WITH 22 ACFT RVTS, 27 STOR RVTS. SERVED BY RAIL. LOCATED 1.0 NM SW OF KEP. ORDER OF BATTLE NOT DISCERNIBLE. (BM DMG SINCE

25X1

67 RTS CPIR L00710, [REDACTED]

25X1

[REDACTED]

ITM18:PORT WALLUT NAVAL BASE SGM [REDACTED] CTY:VN 211154N1073419E

25X1

DES:ALL MAJOR BLDGS AND FACILITIES; EXCEPT APRX 10 SPT BLDGS IN AREA K, DESTROYED, DMG OR DISMANTLED. AREA APPEARS ADND, NO RECONSTRUCTION ACTY NOTED. (BM DMG SINCE 67 RTS UPIR 16609). NVL:NONE.

[REDACTED]

ITM19:HANOI RR A HWY BR SGM [REDACTED] CTY:VN 210232N1055153E

25X1

DES:UNDER CONSTR. CENTER SPAN DESTROYED BY 11 AUG AIRSTRIKE, NOW SPANNED WITH DECK-TYPE VEHICULAR ROADWAY ON SOUTH SIDE. ROADWAY ON SOUTH SIDE APPEARS SVC TO THRU TRAFFIC. RAIL LINE STILL CUT AT DESTROYED SPAN. ROADWAY ON NORTH SIDE STILL CUT IN TWO PLACES. FOUR WORK BARGES TIED TO PIERS NEAR DESTROYED SPAN. PRIOR TO AIRSTRIKE BRIDGE WAS COMPOSITE, STEEL AND CONCRETE, 19 SPANS (9 CANTILEVER ALTERNATING WITH 10 WARREN TRUSS), 5523 X 38 FT, WITH 2 VEHICULAR ROADWAYS SEPARATED BY RAIL LINE. LOCATED ON NE SIDE OF HANOI. (BM DMG ANBARECONSTR SINCE 67 RTS SUPIR

L00302, [REDACTED]

[REDACTED]

ITM20:LANG SON RR BR S OV STRM SGM [REDACTED] CTY:VN 214940N1064615E

25X1

DES:THRU-TRUZOQVIYSTEEL/CONCRETE, 5 SPANS (1 REMOVABLE), 600 X 20 FT, SINGLE TRACK. REMOVABLE SPAN LOCATED APRX 150 FT SW OF BRIDGE. CONSTR ON BRIDGE APPEARS TO BE COMPLETE. LOCATED 1.5 NM SOUTH OF LANG SON. (67 RTS IPIR L00714 RPRTD BRIDGE UC WITH 3 SPANS COMPLETE).

[REDACTED]

GP-1

SECRET [REDACTED]

BT

25X1

Approved For Release 2003/12/19 : CIA-RDP69B00041R000700060079-0

Approved For Release 2003/12/19 : CIA-RDP69B00041R000700060079-0

32067

25X1 S E C R E T

[REDACTED]

191130Z CITE

[REDACTED]

25X1

25X1  
25X1 IMMEDIATE OPEN

[REDACTED]

[REDACTED]

THIS IS AN IMMEDIATE PHOTO INTELLIGENCE REPORT, IN CIPIR FORMAT,  
ON BX MSN 6723, FLOWN 17 SEP 67.

SEC 03 OF 07, FOR USER ONLY.

ITM21:LANG SON WHSE AREA NEW SGM:NONE CTY:VN 214920N1064600E

DES:APRX 40 SML WHSES (8 RVTD INTO SIDE OF MOUNTAIN) WIDELY  
DISPERSED AND INTERCONNECTED BY ROAD, EXT OPEN STOR. LOCATED  
0.5 NM SOUTH OF LANG SON.

25X1

[REDACTED]

ITM22:NA LAU PROB ASSEMBLY PLT NEW SGM:NONE CTY:VN 220045N1064015E

DES:UTM XK730340. TWO AREAS. (1) FOUR LGE INTERCONNECTED PROB  
FABRICATION/ASBLY BLDGS (70 X 120, 60 X 210, 315 X 90, 130 X 140  
FT) AND 45 MED STOR/SPT BLDGS (6 UC). (2) APRX 150 FT SOUTH OF  
AREA 1, APRX 40 MED STOR/SPT BLDGS. EXT OPEN STOR THROUGHOUT  
BOTH AREAS. FUNCTION OF FACILITY UNKNOWN. WELL-TRAVELLED ACCESS  
ROAD CONNECTS WITH RTE 4 AT XK709332. LOCATED 4 NM NNW OF DONG  
DANG AND 1 NM WEST OF CHINA BORDER. FCLTY NOT PREVIOUSLY RPRTD  
HOWEVER APPEARS TO HAVE BEEN IN EXISTENCE FOR SOME TIME, ALSO

25X1

IMAGED ON

[REDACTED]

GFW:NONE.

25X1

[REDACTED]



PART 2. OTHER PHOTO INTERPRETATIONS

Approved For Release 2003/12/19 : CIA-RDP69B00041R000700060079-0

A. BONUS TGTS COVERED

ITM23:HANOI SAM SITE B07A2 SGM:NONE CTY:VN 210951N1060858E

25X1

NAC: [REDACTED] (67 RTS CPIR L00710).

VN (148.)

MIS:4 SA-2 GUIDELINE ON LAUNCHERS, 1 PROB SA-2 GUIDELINE ON LAUNCHER, 1 PROB UNOCC LAUNCHER.

25X1

ELC:1 PROB FANSONG RADAR, 4 VANS.

[REDACTED]

ITM24:HAIPHONG SAM SITE <sup>A14-2</sup> SGM:NONE CTY:VN 204910N1064300E

25X1

NAC: [REDACTED] (NPIC IPIR F00419).

VN (220.)

MIS:NONE.

25X1

[REDACTED]

ITM25:HANOI SAM SITE A14 2 SGM:NONE CTY:VN 205605N1055800E

25X1

NAC: [REDACTED] (NPIC IPIR F00415).

VN (142.)

MIS:6 SA-2 GUIDELINE ON LAUNCHERS.

ELC:1 FANSONG, 6 VANS.

25X1

[REDACTED]

ITM26:HANOI SAM SITE C30B2 SGM:NONE CTY:VN 211100N1052615E

25X1

RMK:VN (050) SITE DELETED. (REF DIAAP-4A5209 AUG 67).

[REDACTED]

ITM27:HANOI SAM SITE A10 2

SGM:NONE CTY:VN 210113N1055849E

25X1 NAC: [REDACTED] Approved For Release 2003/12/19 : CIA-RDP69B00041R000700060079-0

VN 014

MIS:5 SA-2 GUIDELINE ON LAUNCHERS.

ELC:1 FANSONG, 1 ACQUISITION RADAR, 5 VANS.

25X1 [REDACTED]

ITM28:HANOI SAM SITE C05B2

SGM:NONE CTY:VN 212205N1061530E

25X1 NAC: [REDACTED] (67 RTS CPIR L00710).

VN 171

MIS:NONE.

25X1 [REDACTED]

ITM29:HANOI SAM SITE C07 2

SGM:NONE CTY:VN 211634N1061913E

DES:VN 030. SIX RVTD LCH POSNS, RVTD CGC. NO OTHER FCLTYS NOTED.

SITE APPEARS TO BE ABANDONED AND DETERIORATING. LOCATED APRX 31

NM NE OF HANOI. (FIRST 67 RTS RPRT).

MIS:NONE.

25X1 [REDACTED]

ITM30:HANOI SAM SITE D31B2

SGM:NONE CTY:VN 212355N1052003E

25X1 NAC: [REDACTED] (67 RTS CPIR L00710).

ORDER OF BATTLE NOT DISCERNIBLE. VN 029.

25X1 [REDACTED]

ITM31:HANOI SAM SITE D31 2

SGM:NONE CTY:VN 212108N1052204E

25X1 NAC: [REDACTED] (67 RTS CPIR L00710).

ORDER OF BATTLE NOT DISCERNIBLE. VN 028.

25X1 [REDACTED]

GP-1

25X1 S E C R E T

[REDACTED]

Approved For Release 2003/12/19 : CIA-RDP69B00041R000700060079-0

BT

25X1 IMMEDIATE OPCEM

[Redacted]

THIS IS AN IMMEDIATE PHOTO INTELLIGENCE REPORT, IN CIPIR FORMAT, COPY

ON BX MSN 6723, FLOWN 17 SEP 67.

SEC 04 OF 07, FOR USER ONLY.

Excluded from automatic  
downgrading and  
declassification

ITM32:HANOI SAM SITE B30 2 SGM:NONE CTY:VN 210652N1053911E

25X1 NAC: [Redacted] (67 RTS CPIR L00709):

VN 016

MIS:NONE.

52067 ✓

25X1 [Redacted]

ITM33:HANOI SAM SITE B29 2 SGM:NONE CTY:VN 210416N1053907E

25X1 NAC: [Redacted] (67 RTS SUPIR L00708):

VN 017

MIS:NONE.

25X1 [Redacted]

ITM34:HANOI SAM SITE C30D2 SGM:NONE CTY:VN 211208N1053014E

25X1 NAC: [Redacted] (67 RTS CPIR L00709):

VN 092

MIS:NONE.

25X1 [Redacted]

ITM35:HANOI SAM SITE C01B2 SGM:NONE CTY:VN 212827N1055212E

25X1 NAC: [Redacted] (67 RTS CIPR L00709):

VN 128

MIS:NONE.

[Redacted]

25X1 NAC: [REDACTED] Approved For Release 2003/12/19 : CIA-RDP69B00041R000700060079-0 (67 RTS CPIR L00709).

25X1 VN 070.

MIS:NONE.

[REDACTED]

25X1 NAC: [REDACTED] (67 RTS CPIR L00709).

25X1 VN 038.

MIS:NONE.

[REDACTED]

25X1 NAC: [REDACTED] (67 RTS CPIR L00709).

25X1 VN 125.

MIS:NONE.

[REDACTED]

25X1 NAC: [REDACTED] (67 RTS CPIR L00709).

25X1 VN 167.

MIS:NONE.

[REDACTED]

DES:VN 224. SIX POSN SAM SITE RETURNED TO CULTIVATION. ONLY CGC REVETMENT REMAINS. (FIRST 67 RTS RPRT).

25X1 MIS:NONE.

[REDACTED]

ITM41:HANOI SAM SITE C17 2

SGM:NONE CTY:VN 203637N1060149E

RMK:VN (147) Approved For Release 2003/12/19 : CIA-RDP69B00041R000700060079-0  
AREA ID ONLY. HAZE AND OBL LIMITS INFR. ORDER OF

25X1

BATTLE NOT DISCERNIBLE. (LAST RPRT NPIC IPIR F00332, MSN [redacted])

25X1

[redacted]

25X1

[redacted]

ITM42:HANOI SAM SITE C03 2

SGM:NONE CTY:VN 212140N1060010E

25X1

NAC: [redacted] (67 RTS SUPIR L00708).

VN (138)

MIS:NONE.

25X1

[redacted]

ITM43:HANOI SAM SITE C13 2

SGM:NONE CTY:VN 204510N1061300E

25X1

NAC: [redacted] (67 RTS CPIR L00709).

VN (081)

MIS:NONE.

25X1

[redacted]

ITM44:HAIPHONG SAM SITE A20 2

SGM:NONE CTY:VN 204421N1063910E

25X1

NAC: [redacted] (67 RTS CPIR L00709).

VN (025)

GFW:1 PROB VEH, 3 POSS VEHS.

25X1

[redacted]

GP-1

25X1

S E C R E T [redacted]

BT

IMMEDIATE OPCEN [REDACTED]

THIS IS AN IMMEDIATE PHOTO INTELLIGENCE REPORT, IN CIPIR FORMAT,  
ON BX MSN 6723, FLOWN 17 SEP 67.  
SEC 05 OF 07, FOR USER ONLY.

ITM45:HANOI SAM SITE B04 2 SGM:NONE CTY:VN 211141N1055902E

Excluded from automatic  
downgrading and  
declassification

25X1 NAC: [REDACTED] (67 RTS CPIR L00709).  
VN 005.

MIS:4 SA-2 GUIDELINE ON LAUNCHERS, 1 PROB MSL TRANSPORTER, 1  
POSS MSL TRANSPORTER WITH POSS MSL IN MSL HOLD AREA.

25X1 ELC:1 FANSONG RADAR, 1 UI ACQUISITION RADAR, 4 GENERATOR VANS,  
2 UI VANS.

[REDACTED]

ITM46:HANOI SAM SITE C30C2 SGM:NONE CTY:VN 211436N1052330E

25X1 NAC: [REDACTED] (NPIC IPIR F00332).  
25X1 VN 051.

✓

MIS:NONE.

[REDACTED]

ITM47:HANOI SAM SITE C29A2 SGM:NONE CTY:VN 210810N1052733E

25X1 NAC: [REDACTED] (67 RTS IPIR L00795).  
25X1 VN 211.

✓

MIS:NONE.

[REDACTED]

ITM48:HAIPHONG SAM SITE 29 2 SGM:NONE CTY:VN 205610N1061958E

DES:VN (223) FIELD DEPLOYED SA-2 SITE. NO SAM OR SAM ASSOCIATED

EQUIP NOTED. (FIRST 67 RTS RPRT).

MIS:NONE.

25X1

[Redacted]

ITM49:HANOI SAM SITE B34 2 SGM:NONE CTY:VN 211445N1054406E

25X1

NAC: [Redacted] (67 RTS CPIR L00710).

VN (117).

MIS:NONE

25X1

[Redacted]

ITM50:HANOI SAM SITE B35 2 SGM:NONE CTY:VN 211218N1054822E

25X1

NAC: [Redacted] (67 RTS CPIR L00708).

VN (132).

MIS:NONE.

25X1

[Redacted]

ITM51:HANOI SAM SITE A11 2 SGM:NONE CTY:VN 210036N1055550E

25X1

RMK:VN (009) [Redacted]

MIS:NONE.

25X1

[Redacted]

ITM52:HANOI SAM SITE C02 2 SGM:NONE CTY:VN 212218N1055839E

25X1

NAC: [Redacted] (NPIC IPIR F00419).

VN (056).

MIS:3 POSS SA-2 GUIDELINE ON LAUNCHERS, 1 POSS MSL TRANSPORTER.

25X1

[Redacted]

ITM53:HANOI SAM SITE A24 2

SGM:NONE CTY:VN 205700N1054354EJ

25X1 NAC: [REDACTED] Approved For Release 2003/12/19 : CIA-RDP69B00041R000700060079-0

25X1 [REDACTED] (NPIC IPIR F00415).

VN 019.

MIS:6 SA-2 GUIDELINE ON LAUNCHERS.

ELC:1 FANSONG, UI ACQUISITION RADAR, 7 VANS.

25X1 [REDACTED]

ITM54:HANOI SAM SITE B25 2

SGM:NONE CTY:VN 205457N1053700E

25X1 NAC: [REDACTED] (67 RTS CPIR L00709).

25X1 VN 011.

MIS:NONE.

[REDACTED]

ITM55:HANOI SAM SUPPORT FACILITY

SGM:NONE CTY:VN 204458N1053910E

25X1 NAC: [REDACTED] (67 RTS UPIR 24389).

MIS:NONE.

25X1 [REDACTED]

ITM56:CAO BANG SAM SITE

SGM:NONE CTY:VN 223938N1060849E

25X1 NAC: [REDACTED] (67 RTS IPIR L00794).

25X1 MIS:NONE.

[REDACTED]

ITM57:HANOI SAM SITE

SGM:NONE CTY:VN 210818N1052526E

25X1 NAC: [REDACTED] (NPIC CPIR F00444).

VN 237.

MIS:NONE.

25X1 [REDACTED]

GP-1

25X1 S E C R E T

[REDACTED] Approved For Release 2003/12/19 : CIA-RDP69B00041R000700060079-0

BT



32067

25X1 SECRET

[REDACTED]

191130Z CITE

[REDACTED]

25X1

25X1 IMMEDIATE OPCEN

[REDACTED]

[REDACTED]

18 SEP 67 15 13

THIS IS AN IMMEDIATE PHOTO INTELLIGENCE REPORT, IN CIPIR FORMAT,  
ON BX MSN 6723, FLOWN 17 SEP 67.  
SEC 06 OF 07, FOR USER ONLY.

ITM58:THAI NGUYEN SAM TRAINING AREA SGM:NONE CTY:VN 212745N1055533E

25X1

RMK:AREA ID ONLY. OBL, HVY HAZE, SCAT CLDS, PRECLUDE INTPR.  
ORDER OF BATTLE NOT DISCERNIBLE. (NO PRIOR 67 RTS RPRT).

[REDACTED]

ITM59:HANOI SAM SITE A17A2 SGM:NONE CTY:VN 205237N1055423E

25X1

NAC: [REDACTED] 67 (NPIC IPIR F00415).  
VN 045.

MIS:5 SA-2 GUIDELINE ON LAUNCHERS, 1 SCORPION LAUNCHER, 1 POSS  
MSL TRANSPORTER.

25X1

ELC:1 FANSONG, 1 UI ACQUISITION RADAR, 1 GENERATOR VAN, 6 UI  
VANS.

[REDACTED]

ITM60:HAIPHONG SAM SITE C26 2 SGM:NONE CTY:VN 204722N1061708E

25X1

DES:VN (229). UNABLE TO LOCATE AT OR NEAR COORDS. (FIRST 67 RTS  
RPRT).  
MIS:NONE.

[REDACTED]

25X1

NAC: [REDACTED] Approved For Release 2003/12/19 : CIA-RDP69B00041R00070060079-0

25X1

AOB:2 FAGOT/FRESCO (WITHOUT TAIL ASBLYS), 2 DUMMY FISHBED.  
GFW:APRX 38 CARGO TRUCKS.

[REDACTED]

25X1  
25X1

NAC: [REDACTED] (67 RTS CPIR L00710).

AOB:1 PROB COLT, 1 SML STRAIGHT WING.

[REDACTED]

25X1

DES:TWO CONCRETE RNWYS. (1) NNE/SSW SVC RNWY 6300 X 85 FT, PARALLEL TWY WITH 7 CROSSOVERS, 2 ALERT APRONS. (2) NW/SE SVC RNWY 4800 X 320 FT (USED FOR TWY AND PARKING), PARALLEL TWY WITH 3 CROSSOVERS, 2 PARKING APRONS, 33 ACFT RVTS (4 COVERED), 2 HANGARS, OPS BLDG WITH CTL TOWER, ACFT MAINT AREA, VEH MAINT AREA, NUMEROUS BKS, WHSES AND SPT BLDGS, 3 RVTD POL TANKS AT NW END OF NW/SE RNWY, EXT POL STOR AROUND VEH MAINT AREA. SERVED BY RAIL SPUR. LOCATED APRX 1.5 NM NNE OF HANOI. (UPDATES 67 RTS SUPIR L00302, BS MSN Q168 FLOWN 4 NOV 66).

AOB:7 FRESCO, 4 FAGOT (1 WITH TAIL ASBLY REMOVED), 3 COLT, 1 CRATE, 2 CAB, 1 PROB MAX, 1 HOUND, 1 CAB FUSELAGE.

GFW:7 BOXCARS.

25X1


[REDACTED]

ITM64:BAC NINH RR HANOI DONG DANG SGM:NONE CTY:VN 210530N1060340E

DES:CVG FROM 210300N 1055300E TO 211600N 1061300E. LOCO AND APRX

63 ROLLING STK IN RAIL YD AT 210310N 1055310E. APRX 28 ROLLING STOCK AT 210240N 1055250E ON SPUR. 32 ROLLING STK AT 210355N 1055400E ON SPUR. 21 ROLLING STK ON MAIN LINE AT 210415N 1055440E. 3 ROLLING STK 500 FT WEST OF RAIL FERRY AT 210410N 1055540E. 82 ROLLING STK (40 PCT DMG OR DST) IN RAIL YD AT 210500N 1055510E. 8 ROLLING STK ON SPUR AT 210505N 1055515E. PROB LOCO AND 9 ROLLING STK ON TURNING-Y AT 210530N 1055530E. 49 ROLLING STK IN YD AT 210600N 1055600E. 36 ROLLING STK AND 1 LOCO HEADING NORTH, 19 ROLLING STK AND 1 LOCO HEADING SOUTH AND 10 ROLLING STK IN YD AT 210710N 1055800E. 13 ROLLING STK IN YD AT 210910N 1060200E. 2 ROLLING STK IN YD AT 210910N 1060200E. 2 ROLLING STK ON SIDING AT 211030N 1060335E. GFW:4 LOCO, APRX 375 ROLLING STOCK.

25X1



ITM65:PING HSIANG RR TO DONG DANG SGM:NONE CTY:CH 220300N1064400E

DES:ONE-HUNDRED PCT COVERAGE. APRX 2 PCT OF RR YD AT DONG DANG CLOUD COVERED. APRX 46 ROLLING STOCK AT DONG DANG RR YD. APRX 250 ROLLING STOCK AT PING HSIANG RR YD. NO OTHER ACTY NOTED. GFW:APRX 296 ROLLING STOCK.

25X1



ITM66:HAIPHONG RR STA CLF YARD SGM:3E CTQ:GCVN 205120N1064145E

DES:CLF YD 1400 X 9 TRACK, TURNING WYE, 3 DEAD END HOLDING SPURS, 2 CONNECTING SPURS, LGE RPR AREA WITH 4 RPR BLDGS (2 LGE, 2 MED), 5 SPT BLDGS, PSGR TRMNL, 2 TRANSSHIPMENT BLDGS. (REFINES 67 RTS UPIR 23555, BS MSN 5505 FLOWN 10 APR 66).


25X1

GFW:2 LOCO, 4 TANK CARS, 6 PROB BOX CARS, 13 PROB GONDOLAS.



GP-1

25X1 \$ E C R E T



BT

5288-01

37 11 26 0

25X1 S E C R E T [REDACTED] 191130Z CITE [REDACTED]

25X1

25X1 IMMEDIATE OPEN [REDACTED]

[REDACTED]

THIS IS AN IMMEDIATE PHOTO INTELLIGENCE REPORT, IN CIPIR FORMAT,  
ON BX MSN 6723, FLOWN 17 SEP 67.  
FINAL SEC OF 07, FOR USER ONLY.

ITM67:YEN VIEN RR CLF YARD SGM: [REDACTED] CTY:VN 210503N1055512E

25X1

DES:CLF YD 2500 FT X 16 TRACK, 5 SPURS (2 INTERDICTED BY BM  
DMG), 1 TURNING WYE. TWO TRACKS APPEAR SVC. HVY BM DMG TO YD,  
TRA - 2 WENT STOR FCLTYS AND APRX 50 PCT OF THE ROLLING STOCK.  
LOCATED 5.5 NM NE OF HANOI. (RIC XNJ026). (REFINES 67 RTS SUPIR

25X1 L00778, BU MSN [REDACTED].

GFW:2 LOCO, APRX 137 ROLLING STOCK.

25X1 [REDACTED]

ITM68:VINH YEN RR HANOI LAO KAY RT1SGM: [REDACTED] CTY:VN 212030N1052105E

25X1

DES:ONE-HUNDRED PCT PHOTO COVERAGE OF RAIL SEG. TWENTY PCT OF  
EAST END OBSCURED BY HVY CLDS. LOCO AND APRX 23 ROLLING STOCK  
AT 211750N 1052610E, 2 ROLLING STOCK AT 211830N 1052400E, APRX  
3 ROLLING STOCK AT 212400N 1051410E, 8 ROLLING STOCK AT  
211710N 1052750E, 8 ROLLING STOCK AT 211720N 1053030E. RAIL  
LINE INTERDICTED AT 211730N 1052800E. RAIL SIDING AT 212110N  
1052000E. NO OTHER ACTY NOTED.

25X1 GFW:49 ROLLING STOCK.

[REDACTED]

ITM69:AN CAP RR HANOI THAN NGUYEN SGM: [REDACTED] CTY:VN 212350N1055110E

25X1

DES:NINETY PCT PHOTO COVERAGE FROM 210920N 1055110E TO 213100N

1055230E. FIFTY PCT OF NORTHERN PORTION OBSCURED BY HVY CLDS.

NO RAIL ACTY NOTED. LIGHT CONSTR ACTY NOTED AT 211405N 1055205E.

[REDACTED]

ITM70:KEP RR HANOI DONG DANG SGM: [REDACTED] CTY:VN 212750N1062535E

25X1

DES:ONE-HUNDRED PCT PHOTO COVERAGE OF RAIL SEG. 7 ROLLING STOCK ON MAIN LINE AT 211200N 1060530E, 10 ROLLING STOCK ON SPUR AT 211210N 1060615E, EXT COAL STOR AT THIS POINT. 4 ROLLING STOCK IN YARD (HVY BM DMG) AT 211500N 1060620E. 8 ROLLING STOCK IN YD (HVY BM DMG) AT 211640N 1061130E. 2 LOCO, 2 TENDERS AND 36 ROLLING STK ON SPUR AT 211700N 1061210E HEADING NORTH. 1 PROB LOCO AND 11 ROLLING STOCK ON SIDING (HVY BM DMG) AT 212000N 1061510E. 21 ROLLING STK IN YD (HVY BM DMG) AT 212432N 1061730E. 10 ROLLING STK IN YD AT 212500N 1061750E. 1 POSS LOCO ON SPUR AT 212550N 1061830E UNABLE TO DETERMINE HEADING. NO OTHER ACTY NOTED.

GFW:4 LOCO (2 POSS), 4 TENDERS (2 POSS), 97 ROLLING STOCK

[REDACTED]

ITM71:HWY SEG 4H SGM: [REDACTED] CTY:VN 215640N1064200E

25X1

DES:LARGE CONCENTRATION OF TRUCKS IN CONVOYS AND SCATTERED BETWEEN 215630N 1064240E TO 220020N 1063910E.

GFW:532 TRUCKS, 13 FA PIECES (POSS 122 MM).

[REDACTED]

ITM72:DONG DANG COMPLEX SGM:NONE CTY:VN 215700N1064200E

NAC: [REDACTED] (67 RTS FUPIR L00590).

GFW:APRX 46 ROLLING STOCK.

[REDACTED]

GP-1

SECRET [REDACTED]

BT