

6759

LEGEND

RELIEF PICTORIAL

Deriving the 1:50,000 Scale Terrain Elevation is 1:50,000 based on a 27'18" 103°47'2"

TERRAIN CHARACTERISTIC LINES

Lines of elevation that are derived from



Contour interval 100 feet

Spot elevations

Contour interval 100 feet

Contour interval 100 feet

Contour interval 100 feet

Contour interval 100 feet

Contour interval 100 feet

Contour interval 100 feet

Contour interval 100 feet

Contour interval 100 feet

Contour interval 100 feet

Contour interval 100 feet

Contour interval 100 feet

Contour interval 100 feet

Contour interval 100 feet

Contour interval 100 feet

Contour interval 100 feet

Contour interval 100 feet

Contour interval 100 feet

Contour interval 100 feet

Contour interval 100 feet

Contour interval 100 feet

Contour interval 100 feet

Contour interval 100 feet

Contour interval 100 feet

Contour interval 100 feet

Contour interval 100 feet

Contour interval 100 feet

Contour interval 100 feet

Contour interval 100 feet

Contour interval 100 feet

Contour interval 100 feet

Contour interval 100 feet

Contour interval 100 feet

Contour interval 100 feet

Contour interval 100 feet

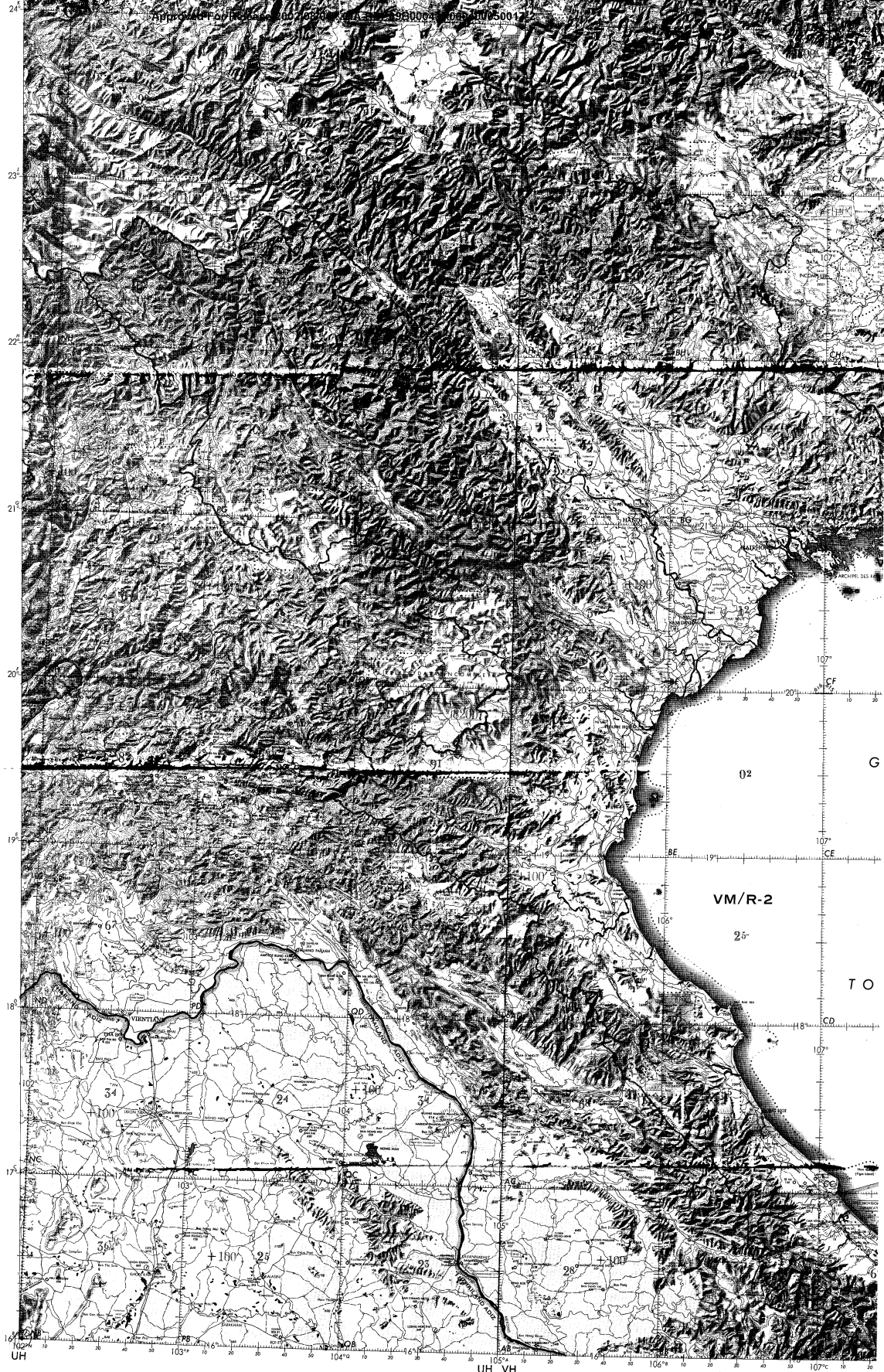
Contour interval 100 feet

Contour interval 100 feet

Contour interval 100 feet

Contour interval 100 feet

Contour interval 100 feet



THE CONTOUR EVALUATION OVERPRINT... The Contour Evaluation Overprint represents a gross indication of 'vertical accuracy' based on a comparison of the most reliable source material available.

KEY TO VERTICAL ACCURACY ANNOTATIONS... This figure must be added to the heights indicated by the contour values shown on the chart to obtain the maximum possible elevation for any selected point.

CAUTION... AIR INFORMATION... This information is for use only in the area shown on the chart.

ONC J-11

CHINA, HONG KONG AND THE NEW TERRITORIES, HONG KONG, CHINA, VIETNAM


SCALE 1:1,000,000

EDITION 6

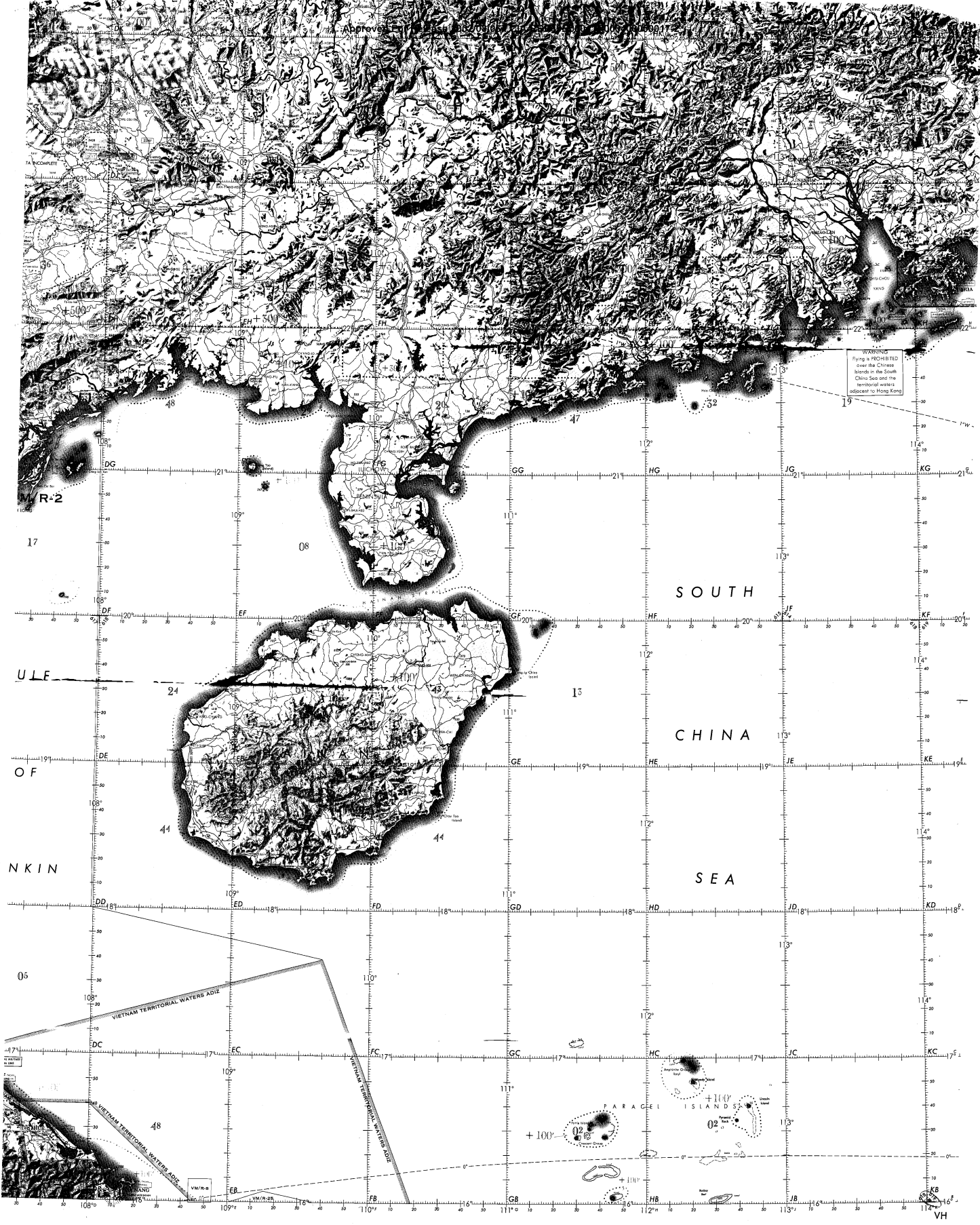
OPERATIONAL NUMBER 1:1,000,000




ELEVATIONS IN FEET



OPERATIONAL NUMBER 1:1,000,000



WORKINGS
Flying is PROHIBITED
over the Chinese
Islands in the South
China Sea and the
territorial waters
adjacent to Hong Kong



ELEVATIONS IN FEET

NAVIGATION CHART
1:50,000

Users may refer to the Department of the Navy for more information and to the Department of the Navy for more information and to the Department of the Navy for more information.

SOUNDINGS	
100	100
200	200
300	300
400	400
500	500
600	600
700	700
800	800
900	900
1000	1000
1100	1100
1200	1200
1300	1300
1400	1400
1500	1500
1600	1600
1700	1700
1800	1800
1900	1900
2000	2000
2100	2100
2200	2200
2300	2300
2400	2400
2500	2500
2600	2600
2700	2700
2800	2800
2900	2900
3000	3000
3100	3100
3200	3200
3300	3300
3400	3400
3500	3500
3600	3600
3700	3700
3800	3800
3900	3900
4000	4000
4100	4100
4200	4200
4300	4300
4400	4400
4500	4500
4600	4600
4700	4700
4800	4800
4900	4900
5000	5000

United States Coast and Geodetic Survey
Nautical Chart 1:50,000
1974 Edition

ONC J-11